

Application for Water Right Transfer

Part 1 of 4 – Minimum Requirements Checklist



Oregon Water Resources Department
 725 Summer Street NE, Suite A
 Salem, Oregon 97301-1266
 (503) 986-0900
 www.wrd.state.or.us

This transfer application will be returned if Parts 1 through 4 and all required attachments are not completed and included.
 For questions, please call (503) 986-0900, and ask for Transfer Section.

FOR ALL TRANSFER APPLICATIONS

RECEIVED

JUN 08 2012

**WATER RESOURCES DEPT
 SALEM, OREGON**

Check all items included with this application. (N/A = Not Applicable)

- Part 1 – Completed Minimum Requirements Checklist.
- Part 2 – Completed Transfer Application Map Checklist.
- Part 3 – Completed Transfer Application – Applicant Information and Signature.
- Part 4 – Completed Transfer Application – Water Right Information. Please include a separate Part 4 for each water right. List all water right certificates to be transferred here: Certificates 79993 & 76263.

Attachments:

- Completed Transfer Application Map.
- Completed Evidence of Use Affidavit and supporting documentation.
- Fees – Amount enclosed: \$ 1483.20.
 See the Department’s Fee Schedule at www.wrd.state.or.us or call (503) 986-0883.
- N/A Affidavit(s) of Consent.
- N/A Supplemental Form D – For water rights served by or issued in the name of an irrigation district. Complete when the transfer applicant is not the irrigation district.
- N/A Land Use Information Form with approval and signature (or signed land use form receipt stub). Not required if water is to be diverted, conveyed, and/or used only on federal lands or if **all** of the following apply: a) a change in place of use only, b) no structural changes, c) the use of water is for irrigation only, and d) the use is located within an irrigation district or an exclusive farm use zone.
- N/A For changes in point(s) of appropriation (well(s)) or additional point(s) of appropriation, Water Well Report/Well Log.
- N/A For Temporary Transfer (one to five years) Begin Year 2011 End Year 2011.
- N/A For Temporary Transfer only – Current recorded deed for the land **from** which the authorized place of use is being moved.
- N/A Temporary Drought Transfer (For use in counties where the Governor has declared drought)

(For Staff Use Only)

WE ARE RETURNING YOUR APPLICATION FOR THE FOLLOWING REASON(S):

<input type="checkbox"/> Application fee not enclosed/insufficient	<input type="checkbox"/> Map not included or incomplete
<input type="checkbox"/> Land Use Form not enclosed or incomplete	<input type="checkbox"/> Part _____ is incomplete
<input type="checkbox"/> Additional signature(s) required	

Other/Explanation _____

Staff: _____ 503-986-0 _____ Date: ____/____/____

1011429

Part 3 of 4 – Applicant Information and Signature

Applicant Information

APPLICANT/BUSINESS NAME L & L Farms c/o Robert Levy		PHONE NO. (541)449-8627	ADDITIONAL CONTACT NO.
ADDRESS 822 S. Hiwy 395, #423		FAX NO. (541)449-8784	
CITY Hermiston	STATE OR	ZIP 97838	E-MAIL Dyan Rea <dyanrea@oregontrail.net>

Agent Information – The agent is authorized to represent the applicant in all matters relating to this application.

AGENT/BUSINESS NAME William Porfily		PHONE NO. (541)449-1327	ADDITIONAL CONTACT NO. (541)561-7259
ADDRESS P.O. Box 643		FAX NO. (541)449-1327	
CITY Stanfield	STATE OR	ZIP 97875	E-MAIL bporfily@my180.net

If an agent is listed above, please check **one** of the following:

- Please send all correspondence to Agent. Send copies of correspondence to Applicant; **OR**
- Please send all correspondence to Applicant. Send copies of correspondence to Agent.
- Check this box if this project is fully or partially funded by the American Recovery and Reinvestment Act. (Federal stimulus dollars)


Is the applicant the sole owner of the land on which the water right, or portion thereof, proposed for transfer is located? Yes No

If NO, include signatures of all landowners (and mailing address if different than the applicant's) or attach affidavits of consent (and mailing addresses) from all landowners or individuals/entities to which the water right(s) has been conveyed.

Permanent Transfers Only (check one box)

- By signing this application, I understand that, upon receipt of the draft preliminary determination and prior to Department approval of the transfer, I will be required to provide landownership information and evidence that I am authorized to pursue the transfer as identified in OAR 690-380-4010(5); **OR**
- I affirm the applicant is a municipality as defined in ORS 540.510(3)(b) and that the right is in the name of the municipality or a predecessor; **OR**
- I affirm that the applicant is an entity with the authority to condemn property and is acquiring by condemnation the property to which the water right proposed for transfer is appurtenant and have supporting documentation.

I (we) affirm that the information contained in this application is true and accurate.


Applicant signature

Robert Levy-Land Owner
Name (and title if applicable) (print)

6/1/2012
Date

Applicant signature

Name (and title if applicable) (print)

Date

In your own words tell us what change(s) you want made and the reason for the change(s): to secure water for center pivots with crops that require irrigation water full irrigation season.

RECEIVED

JUN 08 2012

Check the following boxes that apply:

- The applicant is responsible for completion of change(s). Notices and correspondence should continue to be sent to the applicant.
- The receiving landowner will be responsible for completing the proposed change(s) after the final order is issued. Copies of notices and correspondence should be sent to this landowner.
- The receiving landowner and applicant will be responsible for completion of change(s). Copies of notices and correspondence should be sent to this landowner and the applicant.

At this time, are the lands in this transfer application in the process of being sold? Yes No

If YES, and you know who the new landowner will be, please complete the receiving landowner information table below. If you do not know who the new landowner will be, then a request for assignment will have to be filed for at a later date.

If a property sells, the certificated water right(s) located on the land belong to the new owner, unless a sale agreement or other document states otherwise. (To learn about sale agreements please visit our web site at: <http://www.l.wrd.state.or.us/pdfs/Transfer-PropertyTransactions.pdf>)

RECEIVING LANDOWNER NAME Applicant			PHONE NO.	ADDITIONAL CONTACT NO.
ADDRESS				FAX NO.
CITY	STATE	ZIP	E-MAIL	


Describe any special ownership circumstances here: _____

- Check here if any of the water rights proposed for transfer are or will be located within or served by an irrigation or other water district. (**Tip:** Complete and attach Supplemental Form D.)

IRRIGATION DISTRICT NAME Westland Irrigation District	ADDRESS P.O. Box 944	
CITY Hermiston	STATE OR	ZIP 97838

- Check here if water for any of the rights supplied under a water service agreement or other contract for stored water with a federal agency or other entity.

ENTITY NAME	ADDRESS	
CITY	STATE	ZIP



To meet State Land Use Consistency Requirements, you must list all local governments (each county, city, municipal corporation, or tribal government) within whose jurisdiction water will be diverted, conveyed or used.

ENTITY NAME Umatilla County	ADDRESS 216 SE 4th	
CITY Pendelton	STATE OR	ZIP 97801

ENTITY NAME	ADDRESS	
CITY	STATE	ZIP

RECEIVED

JUN 08 2012

**WATER RESOURCES DEPT
SALEM OREGON**

1011429

Part 4 of 4 – Water Right Information

Please use a separate Part 4 for each water right being changed. See instructions at <http://www.wrd.state.or.us/OWRD/PUBS/forms.shtml>.

CERTIFICATE # 76263

Description of Water Delivery System

System capacity: 3.50 cubic feet per second (cfs) **OR**

1570.8 gallons per minute (gpm)

Describe the current water delivery system or the system that was in place at some time within the last five years. Include information on the pumps, canals, pipelines and sprinklers used to divert, convey and apply the water at the authorized place of use. **Please Refer to Delivery System Map**

Table 1. Location of Authorized and Proposed Point(s) of Diversion (POD) or Appropriation (POA)
(Note: If the POD/POA name is not specified on the certificate, assign it a name or number here.)

POD/POA Name or Number	Is this POD/POA Authorized on the Certificate or is it Proposed?	If POA, OWRD Well Log ID# (or Well ID Tag # L-___)	Twp	Rng	Sec	¼ ¼	Tax Lot, DLC or Gov't Lot	Measured Distances (from a recognized survey corner)
SPARKS WELL	<input checked="" type="checkbox"/> Authorized <input type="checkbox"/> Proposed	UMAT 1224	3 N	28 E	34	NW SE	9200	1300 ft N & 60 ft W from the SE Corner. NW ¼ SE ¼ Sec. 34
L&L Well #1	<input type="checkbox"/> Authorized <input checked="" type="checkbox"/> Proposed	UMAT 1215	3 N	28 E	23	SW SE	7100	960 ft N and 30 ft E from the S ¼ Cor. Section 23
L&L Well #2	<input type="checkbox"/> Authorized <input checked="" type="checkbox"/> Proposed	UMAT 1216	3 N	28 E	26	NW NE	7300	930 ft S from the N ¼ Cor. Section 26
L&L Well #3	<input type="checkbox"/> Authorized <input checked="" type="checkbox"/> Proposed	UMAT 1214	3 N	28 E	23	NW NW	7100	60 ft S and 820 ft E from the NW Cor. Section 23

Check all type(s) of change(s) proposed below (change "CODES" are provided in parentheses):

- | | |
|--|--|
| <input checked="" type="checkbox"/> Place of Use (POU) | <input type="checkbox"/> Supplemental Use to Primary Use (S to P) |
| <input type="checkbox"/> Character of Use (USE) | <input type="checkbox"/> Point of Appropriation/Well (POA) |
| <input type="checkbox"/> Point of Diversion (POD) | <input checked="" type="checkbox"/> Additional Point of Appropriation (APOA) |
| <input type="checkbox"/> Additional Point of Diversion (APOD) | <input type="checkbox"/> Substitution (SUB) |
| <input type="checkbox"/> Historic POD (HPOD) | <input type="checkbox"/> Government Action POD (GOV) |
| <input type="checkbox"/> Surface Water POD to Ground Water POA (SW/GW) | |

Will all of the proposed changes affect the entire water right?

- Yes Complete only the Proposed ("to" lands) section of Table 2 on the next page. Use the "CODES" listed above to describe the proposed changes.
- No Complete all of Table 2 to describe the portion of the water right to be changed.

RECEIVED

JUN 08 2012

7011429

WATER RESOURCES DEPT
SALEM, OREGON

Please use additional pages of Table 2 as needed

Table 2. Description of Changes to Water Right Certificate # 76263

List only the part of the right that will be changed. For the acreage in each ¼ ¼, list the change proposed. If more than one change, specify the acreage associated with each change. If more than one POD/POA, specify the acreage associated with each POD/POA.

Authorized ("from" lands) as they appear BEFORE THE CHANGES									Proposed Changes (see "CODES" from previous page)	Proposed ("to" lands) AFTER THE CHANGES											
Twp	Rng	Sec	¼ ¼	Tax Lot	Gvt Lot or DLC	Acres (if applicable)	Type of USE listed on Certificate	POD(s) or POA(s) (name or number from Table 1)		Twp	Rng	Sec	¼ ¼	Tax Lot	Gvt Lot or DLC	Acres (if applicable)	New Type of USE	POD(s)/ POA(s) to be used (from Table 1)			
									POU	3	N	28	E	23	NE	SE	7100		30.3	Irr	Wells-Sparks & I.&I. #1, 2, & 3
									POU	3	N	28	E	23	NW	SE	7100		31.3	Irr	Wells-Sparks & I.&I. #1, 2, & 3
									POU	3	N	28	E	23	SW	SE	7100		23.7	Irr	Wells-Sparks & I.&I. #1, 2, & 3
									POU	3	N	28	E	23	SE	SE	7100		14.7	Irr	Wells-Sparks & I.&I. #1, 2, & 3
									POU	3	N	28	E	32	NE	NW	8105		31.0	Irr	Wells-Sparks & I.&I. #1, 2, & 3
									POU	3	N	28	E	32	NW	NW	8105		31.7	Irr	Wells-Sparks & I.&I. #1, 2, & 3
									POU	3	N	28	E	32	SW	NW	8105		31.9	Irr	Wells-Sparks & I.&I. #1, 2, & 3
									POU	3	N	28	E	32	SE	NW	8105		31.5	Irr	Wells-Sparks & I.&I. #1, 2, & 3
TOTAL ACRES										TOTAL ACRES									226.1		

Additional remarks: _____.


1011429

RECEIVED
JUN 08 2012
WATER RESOURCES DEPT
SALEM, OREGON

For Place of Use or Character of Use Changes

Are there other water right certificates, water use permits or ground water registrations associated with the "from" or the "to" lands? Yes No

If YES, list the certificate, water use permit, or ground water registration numbers: _____.



Pursuant to ORS 540.510, any "layered" water use such as an irrigation right that is supplemental to a primary right proposed for transfer must be included in the transfer or be cancelled. Any change to a ground water registration must be filed separately in a ground water registration modification application.

For Substitution (ground water supplemental irrigation will be substituted for surface water primary irrigation)

Ground water supplemental Permit or Certificate # N/A;
Surface water primary Certificate # _____.

For a change from Supplemental Irrigation Use to Primary Irrigation Use

Identify the primary certificate to be cancelled. Certificate # N/A

For a change in point(s) of appropriation (well(s)) or additional point(s) of appropriation:

Well log(s) are attached for each authorized and proposed well(s) that are clearly labeled and associated with the corresponding well(s) in Table 1 above and on the accompanying application map. (**Tip:** You may search for well logs on the Department's web page at: http://apps2.wrd.state.or.us/apps/gw/well_log/Default.aspx)

OR

Describe the construction of the authorized and proposed well(s) in Table 3 for any wells that do not have a well log.

Table 3. Construction of Point(s) of Appropriation

Any well(s) in this listing must be clearly tied to corresponding well(s) described in Table 1 and shown on the accompanying application map. Failure to provide adequate information is likely to delay the processing of your transfer application. For proposed wells, we recommend that you consult a licensed well driller, geologist, or certified water right examiner for the proper information needed to complete the table.

Proposed or Authorized POA Name or Number	Is well already built? (Yes or No)	If an existing well, OWRD Well ID Tag No. L-___	Total well depth	Casing Diameter	Casing Intervals (feet)	Seal depth(s) (intervals)	Perforated or screened intervals (in feet)	Static water level of completed well (in feet)	Source aquifer (sand, gravel, basalt, etc.)	Well-specific rate (cfs or gpm). If less than full rate of water right
Please See Attached Well Logs										

RECEIVED

JUN 08 2012

WATER RESOURCES DEPT
SALEM, OREGON

1011429

Description of Water Delivery System

Part 4 of 4 – Water Right Information

Please use a separate Part 4 for each water right being changed. See instructions at <http://www.wrd.state.or.us/OWRD/PUBS/forms.shtml>.

CERTIFICATE # 79993

System capacity: 3.50 cubic feet per second (cfs) **OR**
1570.8 gallons per minute (gpm)

Describe the current water delivery system or the system that was in place at some time within the last five years. Include information on the pumps, canals, pipelines and sprinklers used to divert, convey and apply the water at the authorized place of use. **Please Refer to Delivery System Map**

Table 1. Location of Authorized and Proposed Point(s) of Diversion (POD) or Appropriation (POA)
 (Note: If the POD/POA name is not specified on the certificate, assign it a name or number here.)

POD/POA Name or Number	Is this POD/POA Authorized on the Certificate or is it Proposed?	If POA, OWRD Well Log ID# (or Well ID Tag # L-___)	Twp	Rng	Sec	¼ ¼	Tax Lot, DLC or Gov't Lot	Measured Distances (from a recognized survey corner)
SPARKS WELL	<input checked="" type="checkbox"/> Authorized <input type="checkbox"/> Proposed	UMAT 1224	3 N	28 E	34	NW SE	9200	1300 ft N & 60 ft W from the SE Corner, NW ¼ SE ¼ Sec. 34
L&L Well #1	<input type="checkbox"/> Authorized <input checked="" type="checkbox"/> Proposed	UMAT 1215	3 N	28 E	23	SW SE	7100	960 ft N and 30 ft E from the S ¼ Cor. Section 23
L&L Well #2	<input type="checkbox"/> Authorized <input checked="" type="checkbox"/> Proposed	UMAT 1216	3 N	28 E	26	NW N E	7300	930 ft S from the N ¼ Cor. Section 26
L&L Well #3	<input type="checkbox"/> Authorized <input checked="" type="checkbox"/> Proposed	UMAT 1214	3 N	28 E	23	SW SE	7100	60 ft S and 820 ft E from the NW Cor. Section 23

Check all type(s) of change(s) proposed below (change “CODES” are provided in parentheses):

- | | |
|--|--|
| <input checked="" type="checkbox"/> Place of Use (POU) | <input type="checkbox"/> Supplemental Use to Primary Use (S to P) |
| <input type="checkbox"/> Character of Use (USE) | <input type="checkbox"/> Point of Appropriation/Well (POA) |
| <input type="checkbox"/> Point of Diversion (POD) | <input checked="" type="checkbox"/> Additional Point of Appropriation (APOA) |
| <input type="checkbox"/> Additional Point of Diversion (APOD) | <input type="checkbox"/> Substitution (SUB) |
| <input type="checkbox"/> Historic POD (HPOD) | <input type="checkbox"/> Government Action POD (GOV) |
| <input type="checkbox"/> Surface Water POD to Ground Water POA (SW/GW) | |

Will all of the proposed changes affect the entire water right?

- Yes Complete only the Proposed (“to” lands) section of Table 2 on the next page. Use the “CODES” listed above to describe the proposed changes.
- No Complete all of Table 2 to describe the portion of the water right to be changed.

RECEIVED

JUN 08 2012

WATER RESOURCES DEPT
SALEM, OREGON

Please use additional pages of Table 2 as needed

Table 2. Description of Changes to Water Right Certificate # 79993

List only the part of the right that will be changed. For the acreage in each ¼ ¼, list the change proposed. If more than one change, specify the acreage associated with each change. If more than one POD/POA, specify the acreage associated with each POD/POA.

Authorized ("from" lands) as they appear BEFORE THE CHANGES									Proposed Changes (see "CODES" from previous page)	Proposed ("to" lands) AFTER THE CHANGES									
Twp	Rng	Sec	¼ ¼	Tax Lot	Gvt Lot or DLC	Acres (if applicable)	Type of USE listed on Certificate	POD(s) or POA(s) (name or number from Table 1)		Twp	Rng	Sec	¼ ¼	Tax Lot	Gvt Lot or DLC	Acres (if applicable)	New Type of USE	POD(s)/ POA(s) to be used (from Table 1)	
									POU	3	N	28	E 23	SE SE	7100		7.0	Irr	Wells-Sparks & L&L #1, 2, & 3
									POU	3	N	28	E 26	NE NF	7300		8.5	Irr	Wells-Sparks & L&L #1, 2, & 3
TOTAL ACRES										TOTAL ACRES									15.5

Additional remarks: _____.

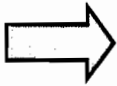
RECEIVED
 JUN 08 2012
 WATER RESOURCES DEPT
 SALEM, OREGON

T011429

For Place of Use or Character of Use Changes

Are there other water right certificates, water use permits or ground water registrations associated with the "from" or the "to" lands? Yes No

If YES, list the certificate, water use permit, or ground water registration numbers: _____.



Pursuant to ORS 540.510, any "layered" water use such as an irrigation right that is supplemental to a primary right proposed for transfer must be included in the transfer or be cancelled. Any change to a ground water registration must be filed separately in a ground water registration modification application.

For Substitution (ground water supplemental irrigation will be substituted for surface water primary irrigation)

Ground water supplemental Permit or Certificate # N/A;
Surface water primary Certificate # _____.

For a change from Supplemental Irrigation Use to Primary Irrigation Use

Identify the primary certificate to be cancelled. Certificate # N/A

For a change in point(s) of appropriation (well(s)) or additional point(s) of appropriation:

Well log(s) are attached for each authorized and proposed well(s) that are clearly labeled and associated with the corresponding well(s) in Table 1 above and on the accompanying application map. (Tip: You may search for well logs on the Department's web page at: http://apps2.wrd.state.or.us/apps/gw/well_log/Default.aspx)

OR

Describe the construction of the authorized and proposed well(s) in Table 3 for any wells that do not have a well log.

Table 3. Construction of Point(s) of Appropriation

Any well(s) in this listing must be clearly tied to corresponding well(s) described in Table 1 and shown on the accompanying application map. Failure to provide adequate information is likely to delay the processing of your transfer application. For proposed wells, we recommend that you consult a licensed well driller, geologist, or certified water right examiner for the proper information needed to complete the table.

Proposed or Authorized POA Name or Number	Is well already built? (Yes or No)	If an existing well, OWRD Well ID Tag No. I-____	Total well depth	Casing Diameter	Casing Intervals (feet)	Seal depth(s) (intervals)	Perforated or screened intervals (in feet)	Static water level of completed well (in feet)	Source aquifer (sand, gravel, basalt, etc.)	Well - specific rate (cfs or gpm). If less than full rate of water right
Please See Attached Well Logs										

RECEIVED

JUN 08 2012

1011429