

T. 4N., R. 26E., W.M.

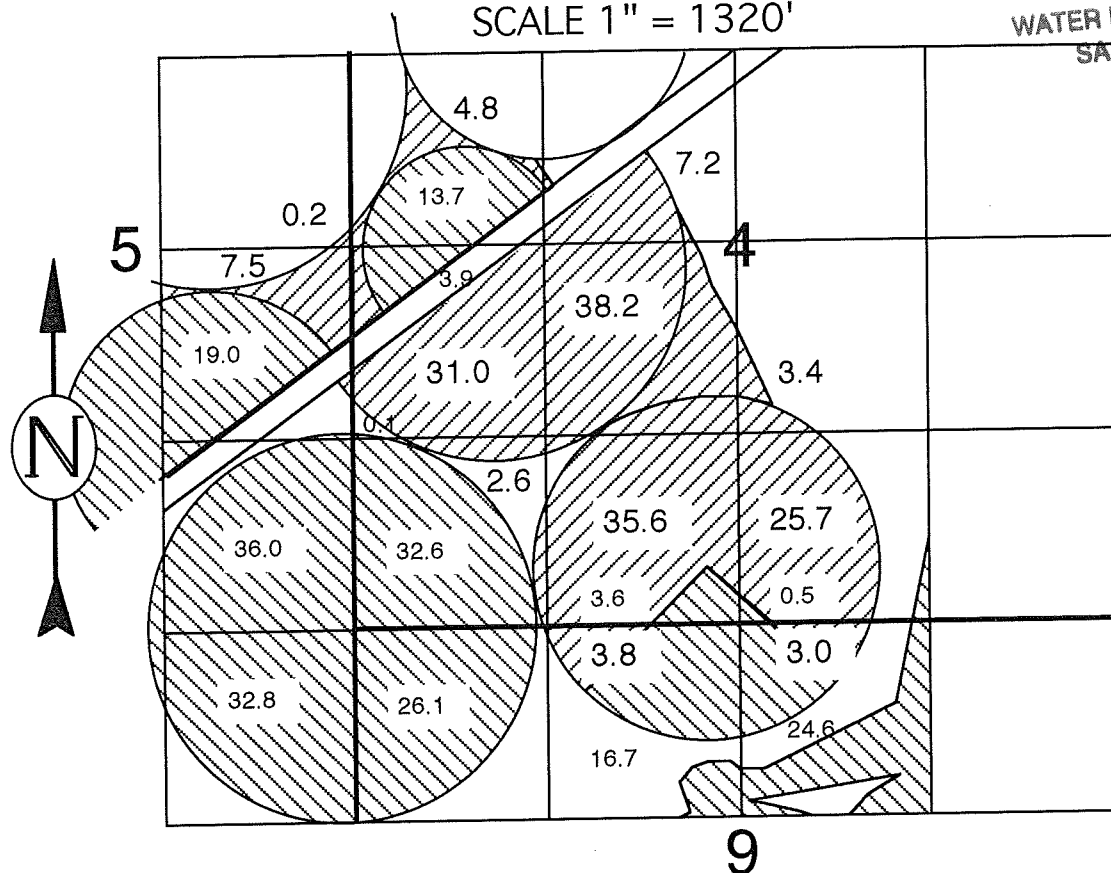
MORROW COUNTY

SCALE 1" = 1320'



RECEIVED

FEB 25 1998

WATER RESOURCES DEPT.
SALEM, OREGON



WATER RIGHTS TRANSFER MAP


-  Water Rights Transferred From This Location
-  Water Rights Unaffected by This Transfer

IN NAME OF

LOGAN FARMS , INC.

T-7941

THIS MAP IS FOR THE PURPOSE OF IDENTIFYING THE LOCATION OF WATER RIGHTS ONLY AND IS NOT INTENDED TO PROVIDE THE LEGAL DIMENSIONS OR LOCATIONS OF PROPERTY OWNERSHIP LINES.



ENGINEERING - SURVEYING - WATER RIGHTS
R V MCKINNIS ENGINEERING
Rt 1 Box 1122 Hermiston, Oregon 97838
541-567-2017

RECEIVED

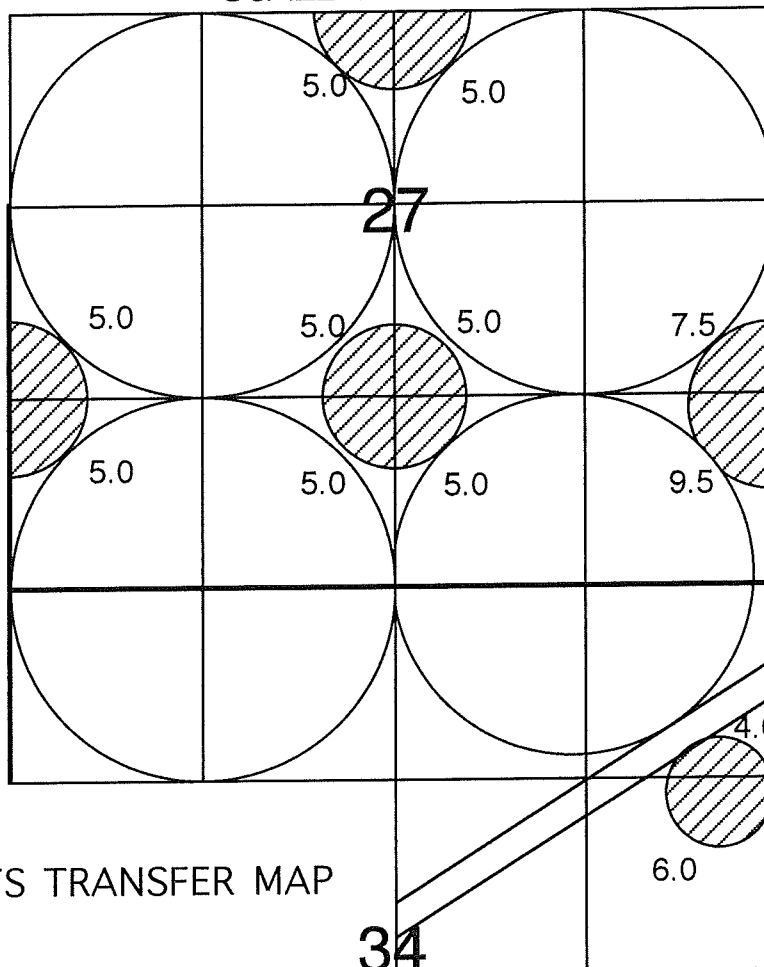
FEB 25 1998

WATER RESOURCES DEPT.
SALEM, OREGON

T. 5N., R. 26E., W.M.


MORROW COUNTY

SCALE 1" = 1320'



WATER RIGHTS TRANSFER MAP

34

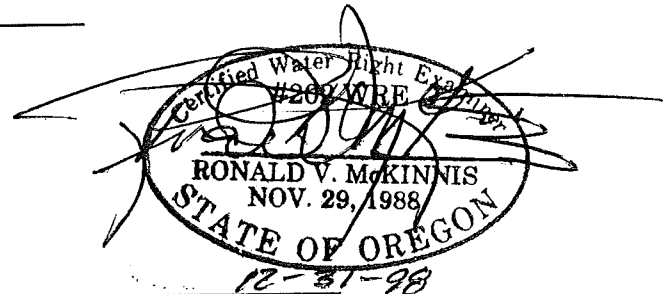
 Water Rights Transferred To This Location

IN NAME OF

LOGAN FARMS , INC.

T-7941

THIS MAP IS FOR THE PURPOSE
OF IDENTIFYING THE LOCATION
OF WATER RIGHTS ONLY AND IS
NOT INTENDED TO PROVIDE THE
LEGAL DIMENSIONS OR LOCATIONS
OF PROPERTY OWNERSHIP LINES.



ENGINEERING - SURVEYING - WATER RIGHTS

R V MCKINNIS ENGINEERING

Rt 1 Box 1122 Hermiston, Oregon 97838

541-567-2017

RECEIVED

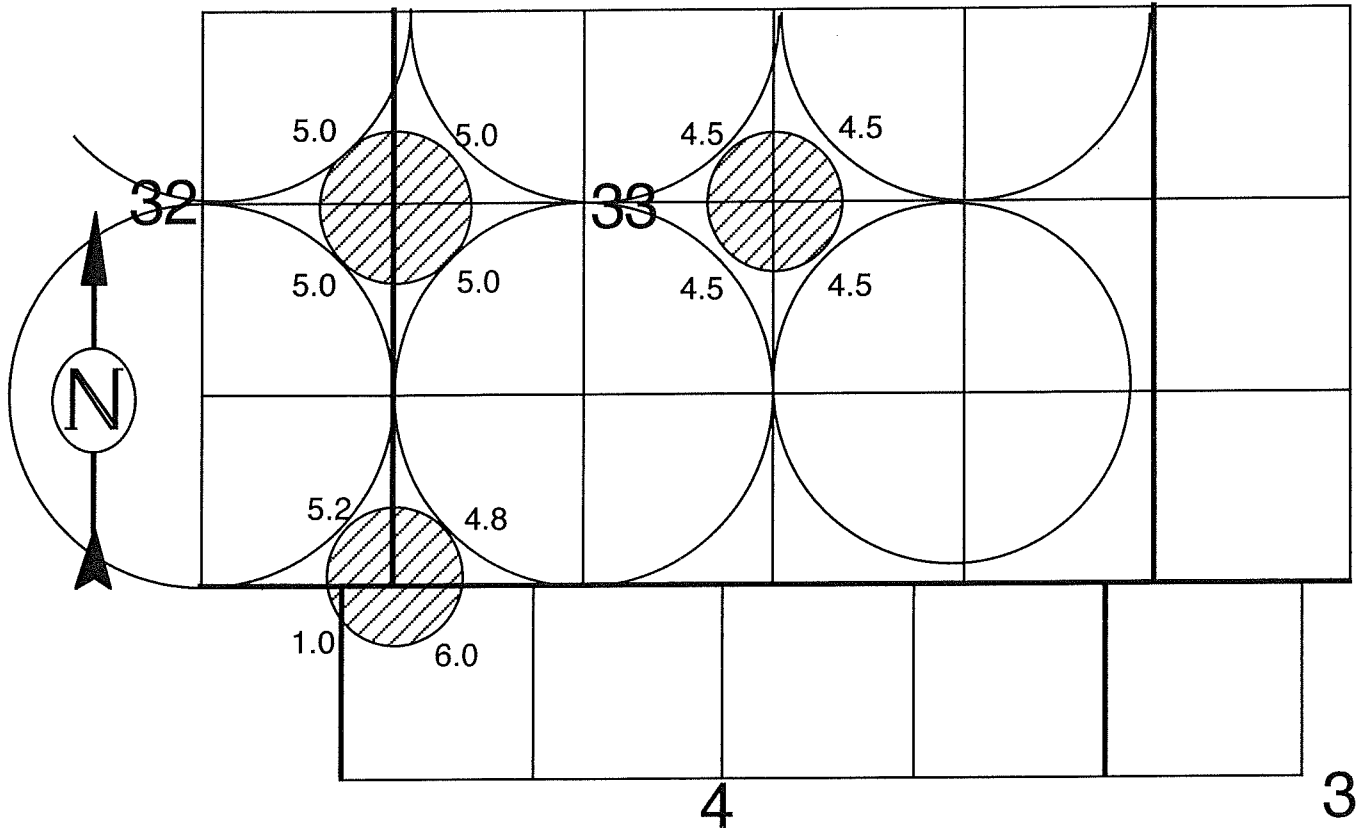
FEB 25 1998

WATER RESOURCES DEPT.
SALEM, OREGON

T. 5N., R. 26E., W.M.

MORROW COUNTY

SCALE 1" = 1320'



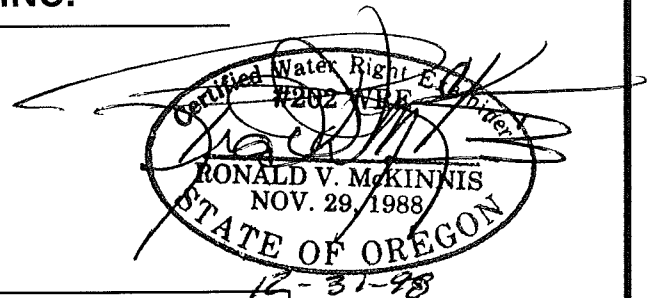
WATER RIGHTS TRANSFER MAP

 Water Rights Transferred To This Location

IN NAME OF
LOGAN FARMS , INC.

T-7941

THIS MAP IS FOR THE PURPOSE
OF IDENTIFYING THE LOCATION
OF WATER RIGHTS ONLY AND IS
NOT INTENDED TO PROVIDE THE
LEGAL DIMENSIONS OR LOCATIONS
OF PROPERTY OWNERSHIP LINES.



ENGINEERING - SURVEYING - WATER RIGHTS
R V McKINNIS ENGINEERING
 Rt 1 Box 1122 Hermiston, Oregon 97838
 541-567-2017

T. 5N., R. 26E., W.M.

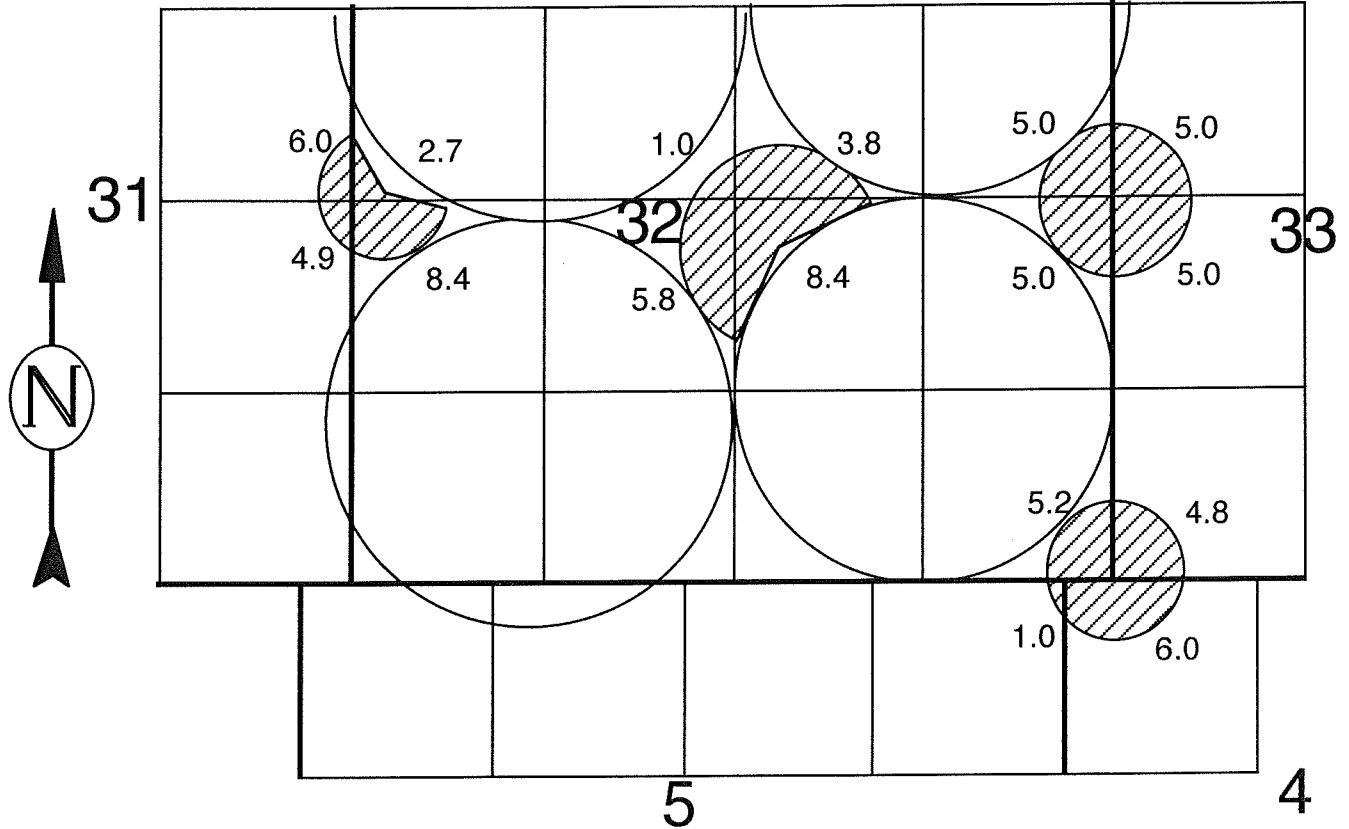
MORROW COUNTY

SCALE 1" = 1320'

RECEIVED

FEB 25 1998

WATER RESOURCES DEPT.
SALEM, OREGON



WATER RIGHTS TRANSFER MAP

 Water Rights Transferred To This Location

IN NAME OF
LOGAN FARMS , INC.

T-7941

THIS MAP IS FOR THE PURPOSE OF IDENTIFYING THE LOCATION OF WATER RIGHTS ONLY AND IS NOT INTENDED TO PROVIDE THE LEGAL DIMENSIONS OR LOCATIONS OF PROPERTY OWNERSHIP LINES.

Ronald V. McKinnis
 Registered Water Right #202 WRE
 RONALD V. MCKINNIS
 NOV. 29, 1988
 STATE OF OREGON
 12-31-98

ENGINEERING - SURVEYING - WATER RIGHTS
R V McKINNIS ENGINEERING
 Rt 1 Box 1122 Hermiston, Oregon 97838
 541-567-2017