



State of Oregon
 Water Resources Department
 725 Summer Street NE, Suite A
 Salem, Oregon 97301-1266
 (503) 986-0900

Application for Historic Change in Point of Diversion/Appropriation

Part 1 of 4 – Minimum Requirements Checklist

This historic change in point of diversion/appropriation application will be returned if Parts 1 through 4 and all required attachments are not completed and included.
 For questions, please call (503) 986-0900, and ask for Transfer Section.

RECEIVED

JUL 30 2012

Check all items included with this application. (N/A = Not Applicable)

WATER RESOURCES DEPT
 SALEM, OREGON

- Part 1 – Completed Minimum Requirements Checklist.
- Part 2 – Completed Historic Change in Point of Diversion/Appropriation Application Map Checklist.
- Part 3 – Completed Historic Change in Point of Diversion/Appropriation Application – Applicant Information and Signature.
- Part 4 – Completed Historic Change in Point of Diversion/Appropriation Application – Water Right Information. Please include a separate Part 4 for each water right. List all water right certificates to be transferred here: 6371

Attachments:

- Completed Historic Change in Point of Diversion/Appropriation Application Map (Does not have to be prepared by a Certified Water Right Examiner).
- Completed Evidence of Use Affidavit and supporting documentation showing that water has been diverted at the actual, current point of diversion/appropriation for more than 10 years.
- Statement from the local Watermaster, based upon the Watermaster's knowledge and Department records, that no complaint of injury has been made due to the use of water at the actual, current point of diversion/appropriation.
- Land Use Information Form with approval and signature (or signed land use form receipt stub).
- N/A Affidavit(s) of Consent to Transfer by Deeded Landowner. Any landowner listed in ownership report for the transfer lands who has not signed this application must submit an affidavit consenting to the historic change in point of diversion/appropriation.
- N/A For changes in point(s) of appropriation (well(s)) or additional point(s) of appropriation, Water Well Report/Well Log.
- Fees – Amount enclosed: \$1,320 (\$900 + 1.68 cfs X \$250 = \$1,320).
 See <http://www.wrd.state.or.us/OWRD/PUBS/forms.shtml#fees> or call (503) 986-0883.

RECEIVED
 JUL 13 2012
 WATER RESOURCES DEPT
 SALEM, OREGON

(For Staff Use Only)

WE ARE RETURNING YOUR APPLICATION FOR THE FOLLOWING REASON(S):

| | |
|--------------------------------------------------------------------|---------------------------------------------------------|
| <input type="checkbox"/> Application fee not enclosed/insufficient | <input type="checkbox"/> Map not included or incomplete |
| <input type="checkbox"/> Land Use Form not enclosed or incomplete | <input type="checkbox"/> Part _____ is incomplete |
| <input type="checkbox"/> Additional signature(s) required | |
| Other/Explanation _____ | |
| Staff: _____ 503-986-0_____ | Date: ____/____/____ |

Part 2 of 4 – Historic Change in Point of Diversion/Appropriation Application Map Checklist

Your historic change in point of diversion/appropriation application will be returned if any of the map requirements listed below are not met.

Please be sure that the historic change in point of diversion/appropriation application map you submit includes all the required items and matches the existing water right map. Check all boxes that apply.

- N/A If **more than three** water rights are involved, separate maps are needed for each water right.
- Permanent quality printed with dark ink on white or clear paper or film.
- The size of the map can be 8½ x 11 inches, 8½ x 14 inches, or up to 30 x 30 inches. For 30 x 30 inch maps, three (3) paper copies and an electronic copy in a .pdf, .tiff or .jpg format are required.
- A north arrow, a legend, and scale.
- The scale of the map must be: 1 inch = 400 feet, 1 inch = 1,320 feet, the scale of the Final Proof/Claim of Beneficial Use Map (the map used when the permit was certificated), the scale of the county assessor map if the scale is not smaller than 1 inch = 1,320 feet, or a scale that has been pre-approved by the Department.
- Township, Range, Section, ¼ ¼, DLC, Government Lot, and other recognized public land survey lines.
- Tax lot boundaries (property lines) and county tax lot numbers are required.
- Major physical features including rivers and creeks showing direction of flow, lakes and reservoirs, roads, and railroads.
- Major water delivery system features from the point(s) of diversion/appropriation such as main pipelines, canals, and ditches.
- Authorized point(s) of diversion or well(s) with distance and bearing or coordinates from a recognized survey corner. This information can be found in your water right certificate.
- Actual, current point of diversion/appropriation. Show the location and label it clearly with distance and bearing or coordinates. If GPS coordinates are used, latitude-longitude coordinates may be expressed as either degrees-minutes-seconds with at least one digit after the decimal (example – 42°32'15.5") or degrees-decimal with five or more digits after the decimal (example – 42.53764°).
- Existing place of use that includes separate hachuring for each water right, priority date, and use including number of acres in each quarter-quarter section, government lot, or in each quarter-quarter section as projected within government lots, donation land claims, or other recognized public land survey subdivisions. If less than the entirety of the water right is being changed, a separate hachuring is needed for lands left unchanged.
- N/A If for more than one actual, current point of diversion/appropriation, separate hachuring is needed for each place of use served by each point of diversion/appropriation, including the number of acres in each quarter-quarter section, government lot, or in each quarter-quarter section as projected within government lots, donation land claims, or other recognized public land survey subdivisions.

RECEIVED

JUL 20 2012

RECEIVED

JUL 13 2012

WATER RESOURCES DEPT
SALEM, OREGON

1011447

Part 3 of 4 – Applicant Information and Signature

Applicant Information

| | | | | |
|--------------------------------------------------------------|----------|--------------|---------------------------------|---------------------------|
| APPLICANT/BUSINESS NAME Midnight Sun Inc & Steve Galloway | | | PHONE NO. (208) 466-0419 | ADDITIONAL CONTACT NO. |
| ADDRESS PO BOX 53 | | | | FAX NO. (208) 463-7675 |
| CITY NAMPA | STATE ID | ZIP 83653 | E-MAIL CHARLES.BRYAN@UBS.COM | |

Agent Information – The agent is authorized to represent the applicant in all matters relating to this application.

| | | | | |
|------------------------------------------------------------|----------|--------------|---------------------------------|---------------------------|
| AGENT/BUSINESS NAME CHARLES BRYAN, VP, MIDNIGHT SUN INC | | | PHONE NO. (208) 466-0419 | ADDITIONAL CONTACT NO. |
| ADDRESS PO BOX 53 | | | | FAX NO. (208) 463-7675 |
| CITY NAMPA | STATE ID | ZIP 83653 | E-MAIL CHARLES.BRYAN@UBS.COM | |

**** BY PROVIDING AN E-MAIL ADDRESS, CONSENT IS GIVEN TO RECEIVE ALL CORRESPONDENCE FROM THE DEPARTMENT ELECTRONICALLY. COPIES OF THE FINAL ORDER DOCUMENTS WILL ALSO BE MAILED.**


Check this box if this project is fully or partially funded by the American Recovery and Reinvestment Act. (Federal stimulus dollars)

Is the applicant the sole owner of the land on which the water right, or portion thereof, to be changed is located? Yes No

If NO, include signatures of all landowners (and mailing and/or e-mail address if different than the applicant's) or attach affidavits of consent (and mailing and/or e-mail addresses) from all landowners or individuals/entities to which the water right(s) has been conveyed.


By signing this application, I understand that prior to Department approval of the historic change in point of diversion/appropriation, I will be required to provide landownership information and evidence that I am authorized to pursue the change as identified in OAR 690-380-4010(5).

 I (we) affirm that the information contained in this application is true and accurate.


Applicant Signature

Charles W. Bryan, VP, Midnight Sun Inc
Print Name (and Title if applicable) Date

7/12/12


Applicant Signature

Steven J. Galloway
Print Name (and Title if applicable) Date

3-12-12

In your own words tell us what change(s) you want made and the reason for the change(s): The water right transfer is to record the change in POD from the original POD out of Indian Creek to the Hindman Ditch to the current POD which is approx. 1/2 mile downstream in Indian Creek. In about 1968, a pump and motor were installed at the current location and the old diversion point to the ditch was abandoned. There is no change in the POU and there have been no complaints, conflicts or protests from this change in POD.

RECEIVED

JUL 20 2012

WATER RESOURCES DEPT
SALEM, OREGON

RECEIVED

JUL 13 2012

WATER RESOURCES DEPT
SALEM, OREGON

Check the following boxes that apply:

At this time, are the lands in this application in the process of being sold? Yes No

If YES, and you know who the new landowner will be, please complete the receiving landowner information table below. If you do not know who the new landowner will be, then a request for assignment will have to be filed for at a later date.


If a property sells, the certificated water right(s) located on the land belong to the new owner, unless a sale agreement or other document states otherwise. (To learn about sale agreements please visit our web site at: <http://www1.wrd.state.or.us/pdfs/Transfer-PropertyTransactions.pdf>)

| | | | | |
|--------------------------------------------------------|----------|--------------|-------------------------------------|------------------------|
| RECEIVING LANDOWNER NAME PINE CREEK INVESTMENTS LLC | | | PHONE NO. (208) 720-9064 | ADDITIONAL CONTACT NO. |
| ADDRESS PO Box 14001-363 | | | | FAX NO. |
| CITY KETCHUM | STATE ID | ZIP 83340 | E-MAIL STHOMSON@STRIDERGROUP.COM | |

Describe any special ownership circumstances here: _____

Check here if water for any of the rights supplied under a water service agreement or other contract for stored water with a federal agency or other entity.

| | | |
|-------------|---------|-----|
| ENTITY NAME | ADDRESS | |
| CITY | STATE | ZIP |



To meet State Land Use Consistency Requirements, you must list all local governments (each county, city, municipal corporation, or tribal government) within whose jurisdiction water will be diverted, conveyed or used.

| | | |
|-----------------------------|-------------------------------------|--------------|
| ENTITY NAME UNION COUNTY | ADDRESS 1001 4 TH ST. | |
| CITY LAGRANDE | STATE OREGON | ZIP 97850 |

| | | |
|-------------|---------|-----|
| ENTITY NAME | ADDRESS | |
| CITY | STATE | ZIP |

RECEIVED

JUL 20 2012

WATER RESOURCES DEPT
SALEM, OREGON

RECEIVED

JUL 13 2012

WATER RESOURCES DEPT
SALEM, OREGON

1011447

Part 4 of 4 – Water Right Information

Please use a separate Part 4 for each water right being changed. See instructions at <http://www.wrd.state.or.us/OWRD/PUBS/forms.shtml>.

CERTIFICATE # 6371

RECEIVED

Description of Water Delivery System

System capacity: 6.0 cubic feet per second (cfs) OR
 _____ gallons per minute (gpm)

JUL 20 2012

WATER RESOURCES DEPT
 SALEM, OREGON

Describe the current water delivery system or the system that was in place at some time within the last five years. Include information on the pumps, canals, pipelines and sprinklers used to divert, convey and apply the water at the authorized place of use. 100 hp electric motor and centrifugal pump, buried 10" to 6" PVC mainline from pump station to one Valley 8000 Series, 8 tower pivot, two 1/4 mile Wade Rain wheel move wheel lines and miscellaneous handlines.

Table 1. Location of Authorized and Current Point(s) of Diversion (POD) or Appropriation (POA)
 (Note: If the POD/POA name is not specified on the certificate, assign it a name or number here.)

| POD/POA Name or Number | Is this POD/POA Authorized on the Certificate or is it the Current POD/POA that has been used for more than 10 years? | If POA, OWRD Well Log ID# (or Well ID Tag # L-___) | Twp | Rng | Sec | ¼ ¼ | Tax Lot, DLC or Gov't Lot | Measured Distances (from a recognized survey corner) |
|------------------------|-----------------------------------------------------------------------------------------------------------------------|----------------------------------------------------|-----|------|-----|-------|---------------------------|----------------------------------------------------------------------------------------------------------------------------------------------------|
| POD #1 | <input type="checkbox"/> Authorized <input checked="" type="checkbox"/> Current | | 1 N | 39 E | 26 | SE NW | | 2000' east & 2,170' south of NW corner of Sec 26, T1N, R39E. |
| | <input checked="" type="checkbox"/> Authorized <input type="checkbox"/> Current | | 1 N | 39 e | 25 | SW SW | | Located where the Hindman Ditch historically took water out of Indian Creek approx 1/2 mile upstream of current POD. The ditch has been abandoned. |
| | <input type="checkbox"/> Authorized <input type="checkbox"/> Current | | | | | | | |
| | <input type="checkbox"/> Authorized <input type="checkbox"/> Current | | | | | | | |

Check all type(s) of historic change(s) proposed below (change "CODES" are provided in parentheses):

- Point of Diversion (POD) Additional Point of Diversion (APOD)
 Point of Appropriation/Well (POA) Additional Point of Appropriation (APOA)

Will the historic change in point of diversion/appropriation affect the entire water right?

- Yes Complete only the proposed section of Table 2 on the next page.
 No Complete all of Table 2 to describe the portion of the water right to be changed.

RECEIVED

JUL 13 2012

WATER RESOURCES DEPT
 SALEM, OREGON
 TACS

1011447

For a change in point(s) of appropriation (well(s)) or additional point(s) of appropriation:

N/A

- Well log(s) are attached for each authorized and current well(s) that are clearly labeled and associated with the corresponding well(s) in Table 1 above and on the accompanying application map. (Tip: You may search for well logs on the Department's web page at: http://apps.wrd.state.or.us/apps/gw/well_log/)

OR

N/A

- Describe the construction of the authorized and current well(s) in Table 3 for any wells that do not have a well log.

Table 3. Construction of Point(s) of Appropriation

Any well(s) in this listing must be clearly tied to corresponding well(s) described in Table 1 and shown on the accompanying application map. Failure to provide adequate information is likely to delay the processing of your transfer application.

| Current or Authorized POA Name or Number | OWRD Well ID Tag No. L- (if available) | Total well depth | Casing Diameter | Casing Intervals (feet) | Seal depth(s) (intervals) | Perforated or screened intervals (in feet) | Static water level of completed well (in feet) | Source aquifer (sand, gravel, basalt, etc.) | Well - specific rate (cfs or gpm). If less than full rate of water right |
|------------------------------------------|----------------------------------------|------------------|-----------------|-------------------------|---------------------------|--------------------------------------------|------------------------------------------------|---------------------------------------------|--------------------------------------------------------------------------|
| N/A | | | | | | | | | |
| | | | | | | | | | |
| | | | | | | | | | |
| | | | | | | | | | |

RECEIVED

JUL 20 2012

WATER RESOURCES DEPT
SALEM, OREGON

RECEIVED

JUL 13 2012

WATER RESOURCES DEPT
SALEM, OREGON

1011447