

Application for Water Right Transfer

Part 1 of 4 - Minimum Requirements Checklist



Oregon Water Resources Department
 725 Summer Street NE, Suite A
 Salem, Oregon 97301-1266
 (503) 986-0900
 www.wrd.state.or.us

This transfer application will be returned if Parts 1 through 4 and all required attachments are not completed and included.
 For questions, please call (503) 986-0900, and ask for Transfer Section.

RECEIVED
 MAR 22 2012

WATER RESOURCES DEPT
 SALEM, OREGON

FOR ALL TRANSFER APPLICATIONS

Check all items included with this application. (N/A = Not Applicable)

- Part 1 - Completed Minimum Requirements Checklist.
- Part 2 - Completed Transfer Application Map Checklist.
- Part 3 - Completed Transfer Application - Applicant Information and Signature.
- Part 4 - Completed Transfer Application - Water Right Information. Please include a separate Part 4 for each water right. List all water right certificates to be transferred here:

Attachments:

- Completed Transfer Application Map.
- Completed Evidence of Use Affidavit and supporting documentation.
- Fees - Amount enclosed: \$ 630.
 See the Department's Fee Schedule at www.wrd.state.or.us or call (503) 986-0883.
- N/A Affidavit(s) of Consent.
- N/A Supplemental Form D - For water rights served by or issued in the name of an irrigation district. Complete when the transfer applicant is not the irrigation district.
- N/A Land Use Information Form with approval and signature (or signed land use form receipt stub). Not required if water is to be diverted, conveyed, and/or used only on federal lands or if all of the following apply: a) a change in place of use only, b) no structural changes, c) the use of water is for irrigation only, and d) the use is located within an irrigation district or an exclusive farm use zone.
- N/A For changes in point(s) of appropriation (well(s)) or additional point(s) of appropriation, Water Well Report/Well Log.
- N/A For Temporary Transfer (one to five years) Begin Year _____ End Year _____.
- N/A For Temporary Transfer only - Current recorded deed for the land from which the authorized place of use is being moved.
- N/A Temporary Drought Transfer (For use in counties where the Governor has declared drought)

RECEIVED
 APR 26 2012

WATER RESOURCES DEPT
 SALEM, OREGON

(For Staff Use Only)

WE ARE RETURNING YOUR APPLICATION FOR THE FOLLOWING REASON(S):

Application fee not enclosed/insufficient Map not included or incomplete

Land Use Form not enclosed or incomplete

Additional signature(s) required Part _____ is incomplete

Other/Explanation _____

Staff: _____ 503-986-0 _____ Date: ____/____/____

T011412

RECEIVED

APR 26 2012

RECEIVED

MAR 22 2012

Part 2 of 4 - Transfer Application Map Checklist

WATER RESOURCES DEPT
SALEM, OREGON

WATER RESOURCES DEPT
SALEM, OREGON

Your transfer application will be returned if any of the map requirements listed below are not met.

Please be sure that the transfer application map you submit includes all the required items and matches the existing water right map. Check all boxes that apply.

- N/A Certified Water Right Examiner (CWRE) Stamp and Original Signature. For a list of CWREs, see http://www1.wrd.state.or.us/pdfs/cwre_listing.pdf. CWRE stamp and signature are not required for temporary changes and substitutions.
- N/A If more than three water rights are involved, separate maps are needed for each water right.
- Permanent quality printed with dark ink on white or clear paper or film.
- The size of the map can be 8½ x 11 inches, 8½ x 14 inches, or up to 30 x 30 inches. For 30 x 30 inch maps, three (3) paper copies and an electronic copy in a .pdf, .tiff or .jpg format are required.
- A north arrow, a legend, and scale.
- The scale of the map must be: 1 inch = 400 feet, 1 inch = 1,320 feet, the scale of the Final Proof/Claim of Beneficial Use Map (the map used when the permit was certificated), the scale of the county assessor map if the scale is not smaller than 1 inch = 1,320 feet, or a scale that has been pre-approved by the Department.
- Township, Range, Section, ¼ ¼, DLC, Government Lot, and other recognized public land survey lines.
- Tax lot boundaries (property lines) are required. Tax lot numbers are recommended.
- Major physical features including rivers and creeks showing direction of flow, lakes and reservoirs, roads, and railroads.
- Major water delivery system features from the point(s) of diversion/appropriation such as main pipelines, canals, and ditches.
- Existing place of use that includes separate hachuring for each water right, priority date, and use including number of acres in each quarter-quarter section, government lot, or in each quarter-quarter section as projected within government lots, donation land claims, or other recognized public land survey subdivisions. If less than the entirety of the water right is being changed, a separate hachuring is needed for lands left unchanged.
- N/A Proposed place of use that includes separate hachuring for each water right, priority date, and use including number of acres in each quarter-quarter section, government lot, or in each quarter-quarter section as projected within government lots, donation land claims, or other recognized public land survey subdivisions.
- Existing point(s) of diversion or well(s) with distance and bearing or coordinates from a recognized survey corner. This information can be found in your water right certificate or permit.
- N/A If you are proposing a change in point(s) of diversion or well(s), show the proposed location and label it clearly with distance and bearing or coordinates. If GPS coordinates are used, latitude-longitude coordinates may be expressed as either degrees-minutes-seconds with at least one digit after the decimal (example - 42°32'15.5") or degrees-decimal with five or more digits after the decimal (example - 42.53764°).

T011412

RECEIVED

APR 26 2012

RECEIVED

MAR 22 2012

WATER RESOURCES DEPT
SALEM, OREGON

WATER RESOURCES DEPT
SALEM, OREGON

Part 3 of 4 - Applicant Information and Signature

Applicant Information

APPLICANT/BUSINESS NAME <i>Ketscher Cattle Co.</i>		PHONE NO. <i>541-493-2264</i>	ADDITIONAL CONTACT NO.
ADDRESS <i>P.O. Box 717</i>		FAX NO.	
CITY <i>Hines</i>	STATE <i>OR.</i>	ZIP <i>97738</i>	E-MAIL

Agent Information - The agent is authorized to represent the applicant in all matters relating to this application.

AGENT/BUSINESS NAME		PHONE NO.	ADDITIONAL CONTACT NO.
ADDRESS		FAX NO.	
CITY	STATE	ZIP	E-MAIL

If an agent is listed above, please check one of the following:

- Please send all correspondence to Agent. Send copies of correspondence to Applicant; OR
- Please send all correspondence to Applicant. Send copies of correspondence to Agent.

- Check this box if this project is fully or partially funded by the American Recovery and Reinvestment Act. (Federal stimulus dollars)

Is the applicant the sole owner of the land on which the water right, or portion thereof, proposed for transfer is located? Yes No

If NO, include signatures of all landowners (and mailing address if different than the applicant's) or attach affidavits of consent (and mailing addresses) from all landowners or individuals/entities to which the water right(s) has been conveyed.

Permanent Transfers Only (check one box)

- By signing this application, I understand that, upon receipt of the draft preliminary determination and prior to Department approval of the transfer, I will be required to provide landownership information and evidence that I am authorized to pursue the transfer as identified in OAR 690-380-4010(5); OR
- I affirm the applicant is a municipality as defined in ORS 540.510(3)(b) and that the right is in the name of the municipality or a predecessor; OR
- I affirm that the applicant is an entity with the authority to condemn property and is acquiring by condemnation the property to which the water right proposed for transfer is appurtenant and have supporting documentation.



I (we) affirm that the information contained in this application is true and accurate.

Ross P Ketscher
Applicant signature

Ross P Ketscher
Name (and title if applicable) (print)

2-9-12
Date

Thomas W Ketscher
Applicant signature

Thomas W Ketscher
Name (and title if applicable) (print)

2/9/12
Date

In your own words tell us what change(s) you want made and the reason for the change(s):

Transfer Supplemental Right to Primary Right for better more efficient use of the available water w/ sprinklers esp. for raising alfalfa.

RECEIVED

APR 26 2012

RECEIVED

MAR 22 2012

WATER RESOURCES DEPT
SALEM, OREGON

WATER RESOURCES DEPT
SALEM, OREGON

Check the following boxes that apply:

- The applicant is responsible for completion of change(s). Notices and correspondence will continue to be sent to the applicant.
- The receiving landowner will be responsible for completing the proposed change(s) after the final order is issued. Copies of notices and correspondence should be sent to this landowner.
- The receiving landowner and applicant will be responsible for completion of change(s). Copies of notices and correspondence should be sent to this landowner and the applicant.

At this time, are the lands in this transfer application in the process of being sold? Yes No

If YES, and you know who the new landowner will be, please complete the receiving landowner information table below. If you do not know who the new landowner will be, then a request for assignment will have to be filed for at a later date.

If a property sells, the certificated water right(s) located on the land belong to the new owner, unless a sale agreement or other document states otherwise. (To learn about sale agreements please visit our web site at: <http://www.l.wrd.state.or.us/pdfs/Transfer-PropertyTransactions.pdf>)

RECEIVING LANDOWNER NAME			PHONE NO.	ADDITIONAL CONTACT NO.
ADDRESS				FAX NO.
CITY	STATE	ZIP	E-MAIL	

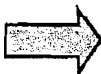
Describe any special ownership circumstances here: _____

- Check here if any of the water rights proposed for transfer are or will be located within or served by an irrigation or other water district. (Tip: Complete and attach Supplemental Form D.)

IRRIGATION DISTRICT NAME	ADDRESS	
CITY	STATE	ZIP

- Check here if water for any of the rights supplied under a water service agreement or other contract for stored water with a federal agency or other entity.

ENTITY NAME	ADDRESS	
CITY	STATE	ZIP



To meet State Land Use Consistency Requirements, you must list all local governments (each county, city, municipal corporation, or tribal government) within whose jurisdiction water will be diverted, conveyed or used.

ENTITY NAME	ADDRESS	
CITY	STATE	ZIP

Marney County *450 N Buena Vista*
Burns *Or.* *97720*

ENTITY NAME	ADDRESS	
CITY	STATE	ZIP

T011412

Part 4 of 4 - Water Right Information

Please use a separate Part 4 for each water right being changed. See instructions at <http://www.ward.state.or.us/OWRD/PLTBS/forms.shtml>.

CERTIFICATE # 14052

Description of Water Delivery System

System capacity: 5 cubic feet per second (cfs) OR gallons per minute (gpm)

See pg 7 of right included

Describe the current water delivery system or the system that was in place at some time within the last five years. Include information on the pumps, canals, pipelines and sprinklers used to divert, convey and apply the water at the authorized place of use Headgate Ditch and

diversions in the lateral ditches

Table 1. Location of Authorized and Proposed Point(s) of Diversion (POD) or Appropriation (POA)

(Note: If the POD/POA name is not specified on the certificate, assign it a name or number here.)

POD/POA Name or Number	Is this POD/POA Authorized on the Certificate or Is it Proposed?	If POA, OWRD Well Log ID# (or Well ID Tag # 1-)	Temp	Long	Sec	1/4	Range Lot, D1/4 or Gov't Lot	Measured Distances (from a recognized survey corner)
<u>255</u>	<input checked="" type="checkbox"/> Authorized						<u>21 SE NW</u>	<u>N 93.3419 W 117.3714</u>
<u>256</u>	<input type="checkbox"/> Authorized						<u>Subdiv of Star Fire Water Right</u>	
<u>257</u>	<input type="checkbox"/> Proposed	<u>HORN</u>					<u>21 NW SE</u>	<u>2777.10 + 2777.10</u>
<u>258</u>	<input type="checkbox"/> Proposed	<u>STAGEL</u>					<u>NEW NE corner Section 14</u>	
	<input type="checkbox"/> Authorized							
	<input type="checkbox"/> Proposed							

Check all types of change(s) proposed below (change "CODES" are provided in parentheses):

- Place of Use (POU) Supplemental Use to Primary Use (S to P)
- Character of Use (CUSE) Point of Appropriation-Well (POA)
- Point of Diversion (POD) Additional Point of Appropriation (APOA)
- Additional Point of Diversion (APOD) Substitution (SUB)
- Surface Water POD to Ground Water Government Action POD (GOV) POA (SW-GW)

Will all of the proposed changes affect the entire water right?

- Yes Complete only the Proposed ("to" lands) section of Table 2 on the next page. Use the "CODES" listed above to describe the proposed changes.
- No Complete all of Table 2 to describe the portion of the water right to be changed.

RECEIVED

APR 2 6 2012

WATER RESOURCES DEPT
SALEM, OREGON

MAR 2 2 2012

WATER RESOURCES DEPT
SALEM, OREGON

1011412

RECEIVED

MAR 22 2012

WATER RESOURCES DEPT
SALEM, OREGON

RECEIVED

APR 26 2012

WATER RESOURCES DEPT
SALEM, OREGON

Please use additional pages of Table 2 as needed

Table 2. Description of Changes to Water Right Certificate #
List only the part of the right that will be changed. For the acreage in each Table 1, list the change proposed. If more than one change, specify the acreage associated with each change. If more than one POD/POA, specify the acreage associated with each POD/POA.

Authorized ("from" lands) as they appear before the modification(s)					Proposed ("to" lands) after the modification(s)					POA(s) to be used (from Table 1)					
Twp	Rng	Sec	1/4	Tax Lot	Type of Use listed on registration	POA(s) name or number from Table 1	Proposed Modifications (see "CODES" from previous page)	Twp	Rng		Sec	1/4	Tax Lot	Get Lot or DL (if applicable)	Acreage (if applicable)
25S	29E	21	SW NE	000	1.3 ac	Perimeter	SUB	25S	29E	21	SW NE	000	1.3 ac	1.3 ac	Perkins Irrigation Well
			SE NE		4.0 ac	Perimeter					SE NE		4.0 ac	4.0 ac	
			NW SE		33.3 ac						NW SE		33.3 ac	33.3 ac	
			NE SE		39.7 ac						NE SE		39.7 ac	39.7 ac	
			SE SW		1.9 ac						SE SW		1.9 ac	1.9 ac	
			SW SE		37.7 ac						SW SE		37.7 ac	37.7 ac	
			SE SE		40.0 ac						SE SE		40.0 ac	40.0 ac	
			SW SW		12.0 ac						SW SW		12.0 ac	12.0 ac	
			SW SW		17.5 ac						SW SW		17.5 ac	17.5 ac	
			NE NE		8.6 ac						NE NE		8.6 ac	8.6 ac	
TOTAL ACRES													86.6 ac	86.6 ac	

Additional remarks:

Revised 3/21/2011

Transfer Application Page 9 of 7

1011412

RECEIVED

MAR 2 2 2012

WATER RESOURCES DEPT
SALEM, OREGON

RECEIVED

APR 2 6 2012

WATER RESOURCES DEPT
SALEM, OREGON

Please use additional pages of Table 2 as needed

Table 2. Description of Changes to Water Right Certificate #
List only the part of the right that will be changed. For the acreage in each row, list the change proposed. If more than one change, specify the acreage associated with each change. If more than one POD/POA, specify the acreage associated with each POD/POA.

Authorized "from" lands as they appear BEFORE THE CHANGES				Proposed "to" lands AFTER THE CHANGES				Priority Date	
Twp	Rtg	Sec	Acres	Type of USE listed on certificate	POD(s) or POA(s) name or number (from Table 1)	Proposed Changes (see "CODES" from previous page)	POD(s) to be used (from Table 1)		
25S	28E	28	NE 1000	16.84c Irrigation	1861	SUB	16.84c Primary well	1990	
		27	NW NW	1.92c		SUB	1.92c Primary well	1990	
TOTAL ACRES							212.84c	212.84c	

Additional remarks:

LACS

Regular Permanent Transfer Application Page 6 of 7

Revised 2.1.2012

1011412

RECEIVED

APR 26 2012

RECEIVED

MAR 22 2012

690-380-2330

WATER RESOURCES DEPT
SALEM, OREGON

WATER RESOURCES DEPT
SALEM, OREGON

Substitution of Supplemental Ground Water Right for Primary Surface Water Right

- (1) As provided in ORS 540.524, the holder of both a primary surface water right certificate and a supplemental ground water right certificate or permit may substitute the use of the supplemental water right for the primary water right. This rule does not authorize a change in place of use, character of use, point of diversion or point of appropriation.
- (2) A substitution may not be made under section (1) of this rule if the use of the supplemental ground water right results in an enlargement of the primary surface water right.
- (3) An application shall be submitted on a form provided by the Department with the appropriate fee as established under ORS 536.050. The Department may request additional information if necessary to assist with the injury evaluation.
- (4) Upon receiving an application, the Department shall provide notice, accept protests and conduct hearings on protests in the manner described in ORS 540.520(5) to (7) and OAR 690-380-4000 to 690-380-4200.
- (5) The Director shall issue an order approving or denying the substitution. If the proposed substitution will result in injury, the Director shall prohibit or condition the use to avoid or mitigate the injury. The Director shall issue an order approving or denying the substitution within 90 days after the Department receives an application under section (1) of this rule.
- (6) For the purpose of this rule, a substituted primary surface water right shall be treated as a supplemental water right and a substituted supplemental ground water right shall be treated as a primary water right.
- (7) A completed and approved substitution of a supplemental ground water right for a primary surface water right under this rule may be terminated upon a request by the water right holder or by an order of the Director if the Director determines that the use of the ground water as the primary water right causes injury. Upon termination, the substituted primary and supplemental water rights shall revert back to their original status.

Stat. Auth.: ORS 536.025 & 536.027
Stats. Implemented: ORS 540.510 - 540.532
Hist.: WRD 2-2003, f. & cert. ef. 5-1-03, WRD 5-2006, f. & cert. ef. 10-6-06

RECEIVED

MAR 22 2012


WATER RESOURCES DEPT
SALEM, OREGON

Certificate # _____

For Place of Use or Character of Use Changes

Are there other water right certificates, water use permits or ground water registrations associated with the "from" or the "to" lands? Yes No

If YES, list the certificate, water use permit, or ground water registration numbers: _____



Pursuant to ORS 540.510, any "layered" water use such as an irrigation right that is supplemental to a primary right proposed for transfer must be included in the transfer or be cancelled. Any change to a ground water registration must be filed separately in a ground water registration modification application.

For Substitution (ground water supplemental irrigation will be substituted for surface water primary irrigation)

Ground water supplemental Permit or Certificate # _____

Surface water primary Certificate # 1A052

RECEIVED

APR 26 2012

WATER RESOURCES DEPT
SALEM, OREGON

For a change from Supplemental Irrigation Use to Primary Irrigation Use

Identify the primary certificate to be cancelled. Certificate # _____

For a change in point(s) of appropriation (well(s)) or additional point(s) of appropriation:

Well log(s) are attached for each authorized and proposed well(s) that are clearly labeled and associated with the corresponding well(s) in Table 1 above and on the accompanying application map. (Tip: You may search for well logs on the Department's web page at: http://apps2.wrd.state.or.us/apps/gw/well_log/Default.aspx)

OR

Describe the construction of the authorized and proposed well(s) in Table 3 for any wells that do not have a well log.

Table 3. Construction of Point(s) of Appropriation

Any well(s) in this listing must be clearly tied to corresponding well(s) described in Table 1 and shown on the accompanying application map. Failure to provide adequate information is likely to delay the processing of your transfer application. For proposed wells, we recommend that you consult a licensed well driller, geologist, or certified water right examiner for the proper information needed to complete the table.

Proposed or Authorized POA Name or Number	Is well already built? (Yes or No)	If an existing well, OWRD Well ID Tag No. is _____	Total well depth	Casing Diameter	Casing Intervals (feet)	Seal depth(s) (intervals)	Perforated or screened intervals (in feet)	Static water level of completed well (in feet)	Source aquifer (sand, gravel, basalt, etc.)	Well-specific rate (cfs or gpm). If less than full rate of water right
AUTH		SEE ATTACHED LOG								

T011412

Application for Water Right Transfer

Evidence of Use Affidavit



Oregon Water Resources Department
 725 Summer Street NE, Suite A
 Salem, Oregon 97301-1266
 (503) 986-0900
 www.wrd.state.or.us

Please print legibly or type. Be as specific as possible. Attach additional pages if you need more spacing. Supporting documentation must be attached.

State of Oregon)
 County of Harney) ss

I, Ross P. Ketscher, in my capacity as Owner / Partner
 mailing address P.O. Box 711 Hines, Or. 97738
 telephone number (541) 493-2264, being first duly sworn depose and say:

RECEIVED

APR 26 2012

1. My knowledge of the exercise or status of the water right is based on (check one):

- Personal observation Professional expertise

**WATER RESOURCES DEPT
 SALEM, OREGON**

RECEIVED

MAR 22 2012

**WATER RESOURCES DEPT
 SALEM, OREGON**

2. I attest that:

Water was used during the previous five years on the **entire** place of use for Certificate # 14052; OR

My knowledge is specific to the use of water at the following locations within the last five years:

Permit #
 G11195

Permit #	Certificate #	Township	Range	Section	Acres	(If applicable)
G11195	14052	25 S	28 E	21	158.6 acres	
				22	29.5 acres	
				27	1.9 acres	
				28	25.4 acres	

OR

- Confirming Certificate # _____ has been issued within the past five years; OR
- Part or all of the water right was leased instream at some time within the last five years. The instream lease number is: _____ (Note: If the entire right proposed for transfer was not leased, additional evidence of use is needed for the portion not leased instream.); OR
- The water right is not subject to forfeiture and documentation that a presumption of forfeiture for non-use would be rebutted under ORS 540.610(2) is attached.
- Water has been used at the actual current point of diversion or appropriation for more than 10 years for Certificate # _____ (For Historic POD/POA Transfers)

(continues on reverse side)

3. The water right was used for: (e.g., crops, pasture, etc.): Hay & Pasture
4. I understand that if I do not attach one or more of the documents shown in the table below to support the above statements, my application will be considered incomplete.

Ross R. Ketscher
Signature of Affiant


2-9-12
Date

Thomas W. Ketscher

Signed and sworn to (or affirmed) before me this 9th day of Feb, 2012,
ROSS R. Ketscher,

See Attached.

3HT
EGON
25277
ARY 24, 2012



Corissa Wright
Notary Public for Oregon

My Commission Expires: Feb. 24, 2012

<input type="checkbox"/> Copy of a water right certificate that has been issued within the last five years. (not a remaining right certificate)	Copy of confirming water right certificate that shows issue date
<input type="checkbox"/> Copies of receipts from sales of irrigated crops or for expenditures related to use of water	<ul style="list-style-type: none"> • Power usage records for pumps associated with irrigation use • Fertilizer or seed bills related to irrigated crops • Farmers Co-op sales receipt
<input type="checkbox"/> Records such as FSA crop reports, irrigation district records, NRCS farm management plan, or records of other water suppliers	<ul style="list-style-type: none"> • District assessment records for water delivered • Crop reports submitted under a federal loan agreement • Beneficial use reports from district • IRS Farm Usage Deduction Report • Agricultural Stabilization Plan • CREP Report
<input checked="" type="checkbox"/> Aerial photos containing sufficient detail to establish location and date of photograph	<p>Multiple photos can be submitted to resolve different areas of a water right. If the photograph does not print with a "date stamp" or without the source being identified, the date of the photograph and source should be added.</p> <p>Sources for aerial photos: OSU – www.oregonexplorer.info/imagery OWRD – www.wrd.state.or.us Google Earth – earth.google.com TerraServer – www.terraserver.com</p>
<input type="checkbox"/> Approved Lease establishing beneficial use within the last 5 years	Copy of instream lease or lease number

RECEIVED

APR 26 2012

WATER RESOURCES DEPT
SALEM, OREGON

RECEIVED

MAR 22 2012 T 011412

WATER RESOURCES DEPT
SALEM, OREGON FS

State of Oregon
County of Harney

On this 10th day of February, 2012, personally appeared before me the above named Thomas W. Ketscher, and acknowledged the foregoing instrument to be his/her/their voluntary act and deed.

WITNESS My hand and official seal.



Corissa Wright
Notary Public for Oregon
My Commission expires: Feb 24, 2012



RECEIVED
APR 26 2012
WATER RESOURCES DEPT
SALEM, OREGON

RECEIVED
MAR 22 2012
WATER RESOURCES DEPT
SALEM, OREGON

T011412

HARN 51461

HARN 51461

STATE OF OREGON WATER SUPPLY WELL REPORT (as required by ORS 537.765)

WELL I.D. # L 93553

START CARD # 197390

Instructions for completing this report are on the last page of this form.

(1) LAND OWNER Tom KETSCHER Well Number _____
 Name Tom KETSCHER
 Address PO Box 717
 City HINES State OR Zip 97738

(2) TYPE OF WORK New Well
 Deepening Alteration (repair/recondition) Abandonment Conversion

(3) DRILL METHOD
 Rotary Air Rotary Mud Cable Auger Cable Mud
 Other

(4) PROPOSED USE
 Domestic Community Industrial Irrigation
 Thermal Injection Livestock Other

(5) BORE HOLE CONSTRUCTION Special Construction: Yes No
 Depth of Completed Well 218 ft.
 Explosives used: Yes No Type _____ Amount _____

BORE HOLE			SEAL		
Diameter	From	To	Material	From	To
16"	0	195	EXISTING SEAL NOT DISTURBED		

How was seal placed: Method A B C D E
 Other
 Backfill placed from _____ ft. to _____ ft. Material _____
 Gravel placed from _____ ft. to _____ ft. Size of gravel _____

(6) CASING/LINER

Diameter	From	To	Gauge	Steel	Plastic	Welded	Threaded
16"	0	190	25	<input checked="" type="checkbox"/>	<input type="checkbox"/>	<input checked="" type="checkbox"/>	<input type="checkbox"/>
Casing: <u>EXISTING</u>							

Drive Shoe used Inside Outside None
 Final location of shoe(s) _____

(7) PERFORATIONS/SCREENS
 Perforations Method _____
 Screens Type _____ Material _____

From	To	Slot Size	Number	Diameter	Tele/pipe size	Casing	Liner
						<input type="checkbox"/>	<input type="checkbox"/>

(8) WELL TESTS: Minimum testing time is 1 hour
 Pump Bailor Air Flowing Artesian
 Yield gal/min 1000 Drawdown _____ Drill stem at 100 Time 1hr

Temperature of water 58 Depth Artesian _____
 Was a water analysis done? Yes By whom _____
 Did any strata contain water not suitable for intended use? Too little
 Salty Muddy Odor Colored Other _____
 Depth of strata: _____

(9) LOCATION OF WELL (legal description)
 County HARNEY
 Tax Lot 600 Lot _____
 Township 25 N or S Range 20 E or W WM
 Section 21 NW 1/4 SE 1/4
 Lat _____ " or _____ (degrees or decimal)
 Long _____ " or _____ (degrees or decimal)
 Street Address of Well (or nearest address) 65038 JO RAUCH RD.

(10) STATIC WATER LEVEL
12 1/2 ft. below land surface. Date 5-04-08
12 1/2 ft. below land surface. Date 5-06-08
 Artesian pressure _____ lb. per square inch Date _____

(11) WATER BEARING ZONES
 Depth at which water was first found N/A

From	To	Estimated Flow Rate	SWL
NO WELL LOG FOUND FOR THIS WELL			12 1/2'

(12) WELL LOG

Material	From	To	SWL
BROKEN CASING WITH GRAVEL-SAND	195	220	12 1/2'

(unbonded) Water Well Constructor Certification
 I certify that the work I performed on the construction, deepening, alteration, or abandonment of this well is in compliance with Oregon water well construction standards. Materials used and information reported are true to the best of my knowledge and belief.

WWC Number _____ Date APR 26 2012
 Signed _____ WATER RESOURCES DEPT SALEM, OREGON

(bonded) Water Well Constructor Certification
 I accept responsibility for the construction, deepening, alteration, or abandonment work performed on this well during the construction dates reported above. All work performed during this time is in compliance with Oregon water supply well construction standards. This report is true to the best of my knowledge and belief.

WWC Number 1355 Date 5-06-08
 Signed Arthur J. Jay