



State of Oregon  
 Water Resources Department  
 725 Summer Street NE, Suite A  
 Salem, Oregon 97301-1266  
 (503) 986-0900

# Application for Permit Amendment

## Part 1 of 4 – Minimum Requirements Checklist

**This permit amendment application will be returned if Parts 1 through 4 and all required attachments are not completed and included.**  
 For questions, please call (503) 986-0900, and ask for Transfer Section.

**Check all items included with this application. (N/A = Not Applicable)**

- Part 1 – Completed Minimum Requirements Checklist.
- Part 2 – Completed Permit Amendment Application Map Checklist.
- Part 3 – Completed Permit Amendment Application – Applicant Information and Signature.
- Part 4 – Completed Permit Amendment Application – Water Use Permit Information.  
 Please include a separate Part 4 for each permit. List all permit(s) to be amended here: **G-15823.**

**Attachments:**

- Completed Permit Amendment Application Map (Does not have to be prepared by a Certified Water Right Examiner).
- Permit amendment fees – Amount enclosed: \$ **1,200.**  
 See <http://www.wrd.state.or.us/OWRD/PUBS/forms.shtml#fees> or call (503) 986-0883.
- N/A Request for Assignment Form and statutory fee. The request for assignment form has to be completed if the applicant is **not** the permit holder of record and needs to be assigned to the permit; **or** the landowner of the proposed place of use is **not** the permit holder of record and needs to be assigned to the permit (the Request for Assignment Form is available online at <http://www.wrd.state.or.us/OWRD/PUBS/forms.shtml>). Assignment is not needed if applicant is the permit holder of record.
- N/A Affidavit(s) of Consent are required from all permit holder(s) of record if the permit is not assigned to the applicant, **or** other permit holders of record that are not listed as applicants.
- N/A Land Use Information Form with approval and signature (or signed land use form receipt stub). Land use form is not required if any of the following apply:
  - Water is to be diverted, conveyed, and/or used only on federal lands.
  - All of the following apply: a) a change in place of use only, b) no structural changes, c) the use of water is for irrigation only, and d) the use is located within an irrigation district or an exclusive farm use zone.
  - The proposed changes are all located on the property reviewed in Land Use form enclosed in Water Right Application Folder # \_\_\_\_\_.
- N/A For changes in point(s) of appropriation (well(s)) or additional point(s) of appropriation, Water Well Report(s)/Well Log(s)

RECEIVED BY OWRD

JUL 30 2012

SALEM, OR

(For Staff Use Only)

**WE ARE RETURNING YOUR APPLICATION FOR THE FOLLOWING REASON(S):**

<input type="checkbox"/> Application fee not enclosed/insufficient <input type="checkbox"/> Land Use Form not enclosed or incomplete <input type="checkbox"/> Additional signature(s) required Other/Explanation _____ Staff: _____ 503-986-0 _____	<input type="checkbox"/> Map not included or incomplete <input type="checkbox"/> Assignment Form and fee not enclosed/insufficient Part _____ is incomplete Date: ____/____/____
---	---

## Part 2 of 4 – Permit Amendment Map Checklist

**Your permit amendment application will be returned if any of the map requirements listed below are not met.**

**Please be sure that the map you submit includes all the items listed below and meets the requirements of OAR 690-380-3100, however, the map does not have to be prepared by a Certified Water Right Examiner. Check all boxes that apply.**

- N/A If **more than three** permits are involved, separate maps for each permit.
- Permanent quality printed with dark ink on good quality paper.
- The size of the map can be 8½ x 11 inches, 8½ x 14 inches, 11 x 17 inches, or up to 30 x 30 inches. For 30 x 30 inch maps, one extra copy is required.
- A north arrow, a legend, and scale.
- The scale of the map must be: 1 inch = 400 feet, 1 inch = 1,320 feet, the scale of the county assessor map if the scale is not smaller than 1 inch = 1,320 feet, or a scale that has been pre-approved by the Department.
- Township, Range, Section, ¼ ¼, DLC, Government Lot, and other recognized public land survey lines.
- Tax lot boundaries (property lines) are required. Tax lot numbers are recommended.
- Major physical features including rivers and creeks showing direction of flow, lakes and reservoirs, roads, and railroads.
- Major water delivery system features from the point(s) of diversion/appropriation such as main pipelines, canals, and ditches.
- Existing place of use that includes separate hachuring for each water use permit, priority date, and use including number of acres in each quarter-quarter section, government lot, or in each quarter-quarter section as projected within government lots, donation land claims, or other recognized public land survey subdivisions. If less than the entirety of the permit is being changed, a separate hachuring is needed for the portion of the permit left unchanged.
- N/A If you are proposing a change in place of use, show the proposed place of use with hachuring that includes separate hachuring for each permit, priority date, and use including number of acres in each quarter-quarter section, government lot, or in each quarter-quarter section as projected within government lots, donation land claims, or other recognized public land survey subdivisions.
- Existing point(s) of diversion or well(s) with distance and bearing or coordinates from a recognized survey corner. This information can be found in your water use permit.
- N/A If you are proposing a change in point(s) of diversion or well(s), show the proposed location and label it clearly with distance and bearing or coordinates. If GPS coordinates are used, latitude-longitude coordinates may be expressed as either degrees-minutes-seconds with at least one digit after the decimal (example – 42°32'15.5") or degrees-decimal with five or more digits after the decimal (example – 42.53764°).

RECEIVED BY OWRD

JUL 30 2012

SALEM, OR

## Part 3 of 4 – Applicant Information and Signature

### Applicant Information

APPLICANT/BUSINESS NAME <b>Mark Wagoner</b>			PHONE NO. <b>(509)520-1230</b>	ADDITIONAL CONTACT NO.
ADDRESS <b>371 Bald Rd</b>				FAX NO.
CITY <b>Touchet</b>	STATE <b>WA</b>	ZIP <b>99360</b>	E-MAIL <b>wagoner@pocketinet.com</b>	

**Agent Information** – The agent is authorized to represent the applicant in all matters relating to this application

AGENT/BUSINESS NAME			PHONE NO.	ADDITIONAL CONTACT NO.
ADDRESS				FAX NO.
CITY	STATE	ZIP	E-MAIL	

**\*\* BY PROVIDING AN E-MAIL ADDRESS, CONSENT IS GIVEN TO RECEIVE ALL CORRESPONDENCE FROM THE DEPARTMENT ELECTRONICALLY. COPIES OF THE FINAL ORDER DOCUMENTS WILL ALSO BE MAILED.**

Check this box if this project is fully or partially funded by the American Recovery and Reinvestment Act. (Federal stimulus dollars)


Is the applicant the permit holder of record?  Yes  No

If NO, include either:

- A completed assignment form (with required statutory assignment fee), assigning all or a portion of the permit to the applicant(s), **OR**
- An affidavit of consent from the permit holder(s) of record that gives permission for the applicant to amend the permit.

I understand that prior to Department approval of the permit amendment, I may be required to submit payment to the Department for publication of a notice in a newspaper with general circulation in the area where the permit is located, once per week for two consecutive weeks. If more than one qualifying newspaper is available, I suggest publishing the notice in the following paper: \_\_\_\_\_.

**I (we) affirm that the information contained in this application is true and accurate.**

  
Applicant Signature

**Mark Wagoner**  
Print Name (and Title if applicable)

**7-27-12**  
Date

\_\_\_\_\_  
Applicant Signature

\_\_\_\_\_  
Print Name (and Title if applicable)

\_\_\_\_\_  
Date

In your own words tell us what change(s) you want made and the reason for the amendment(s): **The location at which the previous land owner (original applicant) developed the well does not match the location that was authorized on the permit. Because the well is not in the authorized location, the current landowner can not prove up on the water right permit. This permit amendment will request a different point of appropriation for Permit G-15823. Additionally, due to improved mapping technology and data availability, this permit amendment also clarifies the place of use for this permit. The place of use is the same, however this amendment corrects alignment of the place of use with an improved representation of the Public Land Survey System.**

**RECEIVED BY OWRD**

JUL 30 2012

**Check one of the following:**

- The applicant is responsible for completion of change(s). Notices and correspondence should continue to be sent to the applicant.
- The permit holder(s) of record will be responsible for completing the proposed change(s) after the final order is issued. Copies of notices and correspondence should be sent to the permit holder(s) of record.


**Check the appropriate box, if applicable:**

- Check here if any of the permits proposed for amendment are or will be located within or served by an irrigation or other water district.

IRRIGATION DISTRICT NAME	ADDRESS	
CITY	STATE	ZIP

- Check here if water for any of the permits supplied under a water service agreement or other contract for stored water with a federal agency or other entity.

ENTITY NAME	ADDRESS	
CITY	STATE	ZIP

 To meet State Land Use Consistency Requirements, you must list all local governments (each county, city, municipal corporation, or tribal government) within whose jurisdiction water will be diverted, conveyed or used.

ENTITY NAME <b>Umatilla County</b>	ADDRESS <b>216 SE Fourth St.</b>	
CITY <b>Pendleton</b>	STATE <b>OR</b>	ZIP <b>97801</b>

ENTITY NAME <b>Walla Walla County</b>	ADDRESS <b>315 W Main St.</b>	
CITY <b>Walla Walla</b>	STATE <b>WA</b>	ZIP <b>99362</b>

**RECEIVED BY OWRD**

**JUL 30 2012**

**SALEM, OR**

# Part 4 of 4 – Water Use Permit Information

Please use a separate Part 4 for each permit being amended.  
 Instructions: [http://www.wrd.state.or.us/OWRD/PUBS/docs/Hints\\_Forms\\_MS\\_Word.doc](http://www.wrd.state.or.us/OWRD/PUBS/docs/Hints_Forms_MS_Word.doc)

## PERMIT # G-15823

**Table 1. Location of Authorized and Proposed Point(s) of Diversion (POD) or Appropriation (POA)**  
 (Note: If the POD/POA name is not specified in the permit, assign it a name or number here.)

POD/POA Name or Number	Is this POD/POA Authorized by the permit or is it Proposed?	If POA, OWRD Well Log ID# (or Well ID Tag # L-___)	Twp	Rng	Sec	¼ ¼	Tax Lot, DLC or Gov't Lot	Measured Distances (from a recognized survey corner)
Well 1	<input checked="" type="checkbox"/> Authorized <input type="checkbox"/> Proposed	N/A not constructed	6 N	33 E	14	SE NW	L6	173 ft N and 500 ft W from Center of Sec 14 (incorrect description)
Well 2	<input type="checkbox"/> Authorized <input checked="" type="checkbox"/> Proposed	UMAT 56882	6 N	33 E	14	N/A N/A	L3	291 ft N and 434 ft W from Center of Sec 14
	<input type="checkbox"/> Authorized <input type="checkbox"/> Proposed							

**Check all type(s) of change(s) proposed below (change “CODES” are provided in parentheses):**

- |   |  |
|---|--|
| <input type="checkbox"/> Place of Use (POU)                   | <input checked="" type="checkbox"/> Point of Appropriation/Well (POA)  |
| <input type="checkbox"/> Point of Diversion (POD)             | <input type="checkbox"/> Additional Point of Appropriation (APOA)      |
| <input type="checkbox"/> Additional Point of Diversion (APOD) | <input type="checkbox"/> Surface water POD to Ground Water POA (SW/GW) |

**Will all of the proposed changes affect the entire water use permit?**

- Yes Complete only the proposed (“to” lands) section of Table 2 on the next page. Use the “CODES” listed above to describe the proposed changes.
- No Complete all of Table 2 to describe the portion of the permit to be changed.

**RECEIVED BY OWRD**

JUL 30 2012

SALEM, OR

1011453 TACS

Please use additional pages of Table 2 as needed

**Table 2. Description of Changes to Water Use Permit # G-15823**

List only the part of the permit that will be changed. For the acreage in each ¼ ¼, list the change proposed. If more than one change, specify the acreage associated with each change. If more than one POD/POA, specify the acreage associated with each POD/POA.

Authorized ("from" lands) as they appear before the changes									Proposed Changes (see "CODES" from previous page)	Proposed ("to" lands) after the changes									
Twp	Rng	Sec	¼ ¼	Tax Lot	Gvt Lot or DLC	Acres (if applicable)	POD(s) or POA(s) (name or number from Table 1)	Priority Date		Twp	Rng	Sec	¼ ¼	Tax Lot	Gvt Lot or DLC	Acres (if applicable)	POD(s) or POA(s) to be used (from Table 1)	Priority Date	
2	S	9	E 15	NE NW	100	18.0	POD #1 POD #2		POA	6	N	33	E 14	N/A N/A	300	L1	18.0	WELL 2	2004
							EXAMPLE												
									POA	6	N	33	E 14	N/A N/A	300	L2	28.0	WELL 2	2004
									POA	6	N	33	E 14	N/A N/A	300	L3	15.3	WELL 2	2004
									POA	6	N	33	E 14	N/A N/A	300	L4	1.5	WELL 2	2004
									POA	6	N	33	E 14	N/A N/A	300	L5	5.5	WELL 2	2004
									POA	6	N	33	E 14	N/A N/A	300	L6	32.7	WELL 2	2004
									POA	6	N	33	E 14	N/A N/A	300	L7	3.6	WELL 2	2004
									POA	6	N	33	E 14	N/A N/A	300	L8	0.5	WELL 2	2004
									POA	6	N	33	E 14	N/A N/A	300	L11	1.0	WELL 2	2004
									POA	6	N	33	E 14	N/A N/A	300	L12	0.1	WELL 2	2004
TOTAL ACRES									TOTAL ACRES						106.2				

1011453

**Additional remarks: The above table provides a more correct description for the OREGON portion of the authorized place of use for this water right. The revised values do not reflect a "change" in the place of use. The values have been revised to more accurately describe the place of use, based on improved mapping technologies and information than were available in 2004 when the original Application Map was created. Due to confusion regarding Government Lots and Quarter-Quarter Sections, only Government Lots should be used to describe the place of use for this water right.**

Please use additional pages of Table 2 as needed

**Table 2. Description of Changes to Water Use Permit # G-15823**

List only the part of the permit that will be changed. For the acreage in each ¼ ¼, list the change proposed. If more than one change, specify the acreage associated with each change. If more than one POD/POA, specify the acreage associated with each POD/POA.

Authorized ("from" lands) as they appear before the changes									Proposed Changes (see "CODES" from previous page)	Proposed ("to" lands) after the changes											
Twp	Rng	Sec	¼ ¼	Tax Lot	Gvt Lot or DLC	Acres (if applicable)	POD(s) or POA(s) (name or number from Table 1)	Priority Date		Twp	Rng	Sec	¼ ¼	Tax Lot	Gvt Lot or DLC	Acres (if applicable)	POD(s) or POA(s) to be used (from Table 1)	Priority Date			
2	S	9	E 15	NE NW	100	15.0	POD #1 POD #2		POD	POD	2	S	9	E 15	NE NW	100	15.0	POD #3			
EXAMPLE																					
									<b>POA</b>		6	N	33	E	14	N/A N/A	<b>VAR</b>	<b>L1</b>	<b>49.9</b>	<b>WELL 2</b>	<b>2004</b>
<b>RECEIVED BY OWRD</b>									<b>POA</b>		6	N	33	E	14	N/A N/A	<b>VAR</b>	<b>L2</b>	<b>17.3</b>	<b>WELL 2</b>	<b>2004</b>
<b>JUL 30 2012</b>									<b>POA</b>		6	N	33	E	15	N/A N/A	<b>VAR</b>	<b>L4</b>	<b>27.0</b>	<b>WELL 2</b>	<b>2004</b>
<b>SALEM, OR</b>																					
<b>TOTAL ACRES</b>											<b>TOTAL ACRES</b>									<b>94.2</b>	

Additional remarks: The above table provides a more correct description for the WASHINGTON portion of the authorized place of use for this water right. The revised values do not reflect a "change" in the place of use. The values have been revised to more accurately describe the place of use, based on improved mapping technologies and information than were available in 2004 when the original Application Map was created. Due to confusion regarding Government Lots and Quarter-Quarter Sections, only Government Lots should be used to describe the place of use for this water right.

1017453

**For a change in place of use:**

**Does the permit holder of record own or control the land TO which the place of use is being moved?**

Yes  No


If NO, the landowner of the land TO which the place of use is being moved must be assigned to the permit as a permit holder of record by submitting a completed Request for Assignment form and the required statutory fee for an assignment.

**Is the proposed place of use contiguous to the authorized place of use?**  Yes  No

The permitted place of use can be moved only to lands that are contiguous to the authorized place of use unless the change to non-contiguous lands is in furtherance of mitigation or conservation efforts undertaken for the purposes of benefiting a species listed as sensitive, threatened, or endangered under ORS 496.171 to 496.192 or the federal Endangered Species Act of 1973 (16 U.S.C. 1531 to 1544), as determined by the listing agency. Contiguous land being either adjacent land or land separated from the land to which a permit is authorized by roads, utility corridors, irrigation ditches or publicly owned rights of way.

**Are there other water rights certificates, water use permits or ground water registrations associated with the "from" or "to" lands?**  Yes  No

If YES, list the other certificate, permit, or ground water registration numbers: \_\_\_\_\_

 If the permit(s) are for irrigation or supplemental irrigation use, other water rights existing on the same land for irrigation that are subject to transfer must either change concurrently or be cancelled. Any change to a water right certificate or ground water registration must be filed separately in a water right transfer application or ground water registration modification application, respectively.

**For a change in point(s) of appropriation (well(s)) or additional point(s) of appropriation:**

Well log(s) are attached for each authorized and proposed well(s) that are clearly labeled and associated with the corresponding well(s) in Table 1 above and on the accompanying application map. (Tip: You may search for well logs on the Department's web page at: [http://apps2.wrd.state.or.us/apps/gw/well\\_log/Default.aspx](http://apps2.wrd.state.or.us/apps/gw/well_log/Default.aspx))

**OR**

Describe the construction of the authorized and proposed well(s) in Table 3 for any wells that do not have a well log.

**Table 3. Construction of Point(s) of Appropriation**

Any well(s) in this listing must be clearly tied to corresponding well(s) described in Table 1 and shown on the accompanying application map. Failure to provide adequate information is likely to delay the processing of your transfer application. For proposed wells, we recommend that you consult a licensed well driller, geologist or certified water right examiner for the proper information needed to complete the table.

Proposed or Authorized POA Name or Number	Is well already built? (Yes or No)	If an existing well, OWRD Well ID Tag No. L-____	Total well depth	Casing Diameter	Casing Intervals (feet)	Seal depth(s) (intervals)	Perforated or screened intervals (in feet)	Static water level of completed well (in feet)	Source aquifer (sand, gravel, basalt, etc.)	Well - specific rate (cfs or gpm). If less than full rate of water right
							RECEIVED BY OWRD			
							JUL 30 2012			

SALEM, OR

1011453



# UMAT 56882

STATE OF OREGON  
 WATER SUPPLY WELL REPORT  
 (as required by ORS 537.765 & OAR 690-205-0210)

WELL LABEL # L 105 729  
 START CARD # W204702

Instructions for completing this report are on the last page of this form.

**(1) LAND OWNER** Owner Well I.D.  
 First Name JUDY - BARBARA Last Name POTRAS - BROWN  
 Company \_\_\_\_\_  
 Address 16436 STATELINE ROAD  
 City TOUCHET State WV Zip 26039

**(2) TYPE OF WORK**  New Well  Deepening  Conversion  
 Alteration (repair/recondition)  Abandonment

**(3) INSTALLATION METHOD**  
 Rotary Air  Rotary Mud  Cable  Auger  Cable Mud  
 Reverse Rotary  Other \_\_\_\_\_

**(4) PROPOSED USE**  Domestic  Irrigation  Community  
 Industrial/Commercial  Livestock  Dewatering  Injection  
 Other \_\_\_\_\_

**(5) BORE HOLE CONSTRUCTION** Special Standard:  Yes (attach copy)  
 Depth of Completed Well 181 ft.

BORE HOLE			SEAL			Amount	Scale
Dia	From	To	Material	From	To		
15"	0	25	Red Clay	0	25	25	100
12"	25	99					
10"	99	235					

How was seal placed: Method  A  B  C  D  E  
 Other POURED  
 Backfill placed from 25 ft. to 99 ft. Material Red washed sand  
 Filter pack from \_\_\_\_\_ ft. to \_\_\_\_\_ ft. Material \_\_\_\_\_ Size \_\_\_\_\_  
 Explosives used:  Yes Type \_\_\_\_\_ Amount \_\_\_\_\_

**(6) CASING/LINER**

Casing	Liner	Dia	+	From	To	Gauge	Steel	Plastic	Welded	Thrd
✓		10"	+	1	181	.250	✓		✓	

Shoe  Inside  Outside  Other Location of shoe(s) 181  
 Temporary casing  Yes Diameter \_\_\_\_\_ From \_\_\_\_\_ To \_\_\_\_\_

**(7) PERFORATIONS/SCREENS**  
 Perforations Method Full Case  
 Screens Type \_\_\_\_\_ Material \_\_\_\_\_

Perf	Scrn	Casing	Liner	Screen Dia	From	To	Screen/slot width	Slot length	# of slots	Tele/size
✓	✓				120	160	1/4	2"	640	10"

**(8) WELL TESTS: Minimum testing time is 1 hour**  
 Pump  Bailer  Air  Flowing Artesian  

Yield gal/min	Drawdown	Drill stem/Pump depth	Duration (hr)
315	47	155	4

Temperature 59 °F Lab analysis  Yes By \_\_\_\_\_  
 Water quality concerns?  Yes (describe below)  
 From \_\_\_\_\_ To \_\_\_\_\_ Amount \_\_\_\_\_  
 RECEIVED JUL 29 2011  
 WATER RESOURCES DEPT  
 MAY 0 9 2012

**(9) LOCATION OF WELL (legal description)**  
 County UMATILLA Twp 6 or S Range 33 or W W.M.  
 Sec 14 SE 1/4 of the NW 1/4 Tax Lot 300  
 Tax Map Number \_\_\_\_\_ Lot \_\_\_\_\_  
 Lat \_\_\_\_\_ " or \_\_\_\_\_ DMS or DD  
 Long \_\_\_\_\_ " or \_\_\_\_\_ DMS or DD

Street Address of Well (or nearest address)  
16436 STATELINE ROAD, TOUCHET, WV 26039

**(10) STATIC WATER LEVEL**

Existing Well/Predeepening	Date	SWL (psi)	+	SWL (ft)
Completed Well	7-14-11		-	86'

Flowing Artesian?  Yes Dry Hole?  Yes  
**WATER BEARING ZONES** Depth water was first found 96

SWL Date	From	To	Est Flow	SWL (psi)	+	SWL (ft)
6-27-11	120	160	200 GPM		-	86

**(11) WELL LOG** Ground Elevation \_\_\_\_\_

Material	From	To
SOIL	0	25
Brown clay + sand	25	77
Blue Clay + SAND	77	96
Sand + Gray Clay	96	115
Med Gravel + Gray Clay	115	122
Small to med gravel	122	163
Brown Clay + Fine Sand	163	180
Rocks + Sandy Red Clay	180	202
Blue Clay	202	225

Date Started 6-1-11 Completed 7-14-11

**(unbonded) Water Well Constructor Certification**  
 I certify that the work I performed on the construction, deepening, alteration, or abandonment of this well is in compliance with Oregon water supply well construction standards. Materials used and information reported above are true to the best of my knowledge and belief.

License Number 1639 Date 7-25-11  
 Signed Mike Harding

**(bonded) Water Well Constructor Certification**  
 I accept responsibility for the construction, deepening, alteration, or abandonment work performed on this well during the construction dates reported above. All work performed during this time is in compliance with Oregon water supply well construction standards. This report is true to the best of my knowledge and belief.

License Number 1639 Date 7-25-11  
 Signed Mike Harding  
 Contact Info. (optional) \_\_\_\_\_