



State of Oregon  
 Water Resources Department  
 725 Summer Street NE, Suite A  
 Salem, Oregon 97301-1266  
 (503) 986-0900

# Application for Water Right Transfer

## Part 1 of 4 – Minimum Requirements Checklist

**This transfer application will be returned if Parts 1 through 4 and all required attachments are not completed and included.**  
 For questions, please call (503) 986-0900, and ask for Transfer Section.

### FOR ALL TRANSFER APPLICATIONS

Check all items included with this application. (N/A = Not Applicable)

- Part 1 – Completed Minimum Requirements Checklist.
- Part 2 – Completed Transfer Application Map Checklist.
- Part 3 – Completed Transfer Application – Applicant Information and Signature.
- Part 4 – Completed Transfer Application – Water Right Information. Please include a separate Part 4 for each water right. List all water right certificates to be transferred here:  
\_\_\_\_\_.

**Attachments:**

RECEIVED BY OWRD

- Completed Transfer Application Map. OCT 25 2012
- Completed Evidence of Use Affidavit and supporting documentation. SALEM, OR
- Fees – Amount enclosed: \$ 1950.<sup>00</sup>  
See <http://www.wrd.state.or.us/OWRD/PUBS/forms.shtml#fees> or call (503) 986-0883.
- N/A Affidavit(s) of Consent.
- N/A Supplemental Form D – For water rights served by or issued in the name of an irrigation district. Complete when the transfer applicant is not the irrigation district.
- N/A Land Use Information Form with approval and signature (or signed land use form receipt stub). Not required if water is to be diverted, conveyed, and/or used only on federal lands or if **all** of the following apply: a) a change in place of use only, b) no structural changes, c) the use of water is for irrigation only, and d) the use is located within an irrigation district or an exclusive farm use zone.
- N/A For changes in point(s) of appropriation (well(s)) or additional point(s) of appropriation, Water Well Report/Well Log.

**(For Staff Use Only)**

**WE ARE RETURNING YOUR APPLICATION FOR THE FOLLOWING REASON(S):**

<input type="checkbox"/> Application fee not enclosed/insufficient	<input type="checkbox"/> Map not included or incomplete
<input type="checkbox"/> Land Use Form not enclosed or incomplete	<input type="checkbox"/> Part _____ is incomplete
<input type="checkbox"/> Additional signature(s) required	
Other/Explanation _____	
Staff: _____ 503-986-0 _____	Date: ____/____/____

## Part 2 of 4 – Transfer Application Map Checklist

**Your transfer application will be returned if any of the map requirements listed below are not met.**

**Please be sure that the transfer application map you submit includes all the required items and matches the existing water right map. Check all boxes that apply.**

- N/A Certified Water Right Examiner (CWRE) Stamp and Original Signature. For a list of CWREs, see [http://apps.wrd.state.or.us/apps/wr/cwre\\_license\\_view/](http://apps.wrd.state.or.us/apps/wr/cwre_license_view/). CWRE stamp and signature are not required for substitutions.
- N/A If **more than three** water rights are involved, separate maps are needed for each water right.
- Permanent quality printed with dark ink on good quality paper.
- The size of the map can be 8½ x 11 inches, 8½ x 14 inches, 11 x 17 inches, or up to 30 x 30 inches. For 30 x 30 inch maps, one extra copy is required.
- A north arrow, a legend, and scale.
- The scale of the map must be: 1 inch = 400 feet, 1 inch = 1,320 feet, the scale of the Final Proof/Claim of Beneficial Use Map (the map used when the permit was certificated), the scale of the county assessor map if the scale is not smaller than 1 inch = 1,320 feet, or a scale that has been pre-approved by the Department.
- Township, Range, Section, ¼ ¼, DLC, Government Lot, and other recognized public land survey lines.
- Tax lot boundaries (property lines) are required. Tax lot numbers are recommended.
- Major physical features including rivers and creeks showing direction of flow, lakes and reservoirs, roads, and railroads.
- Major water delivery system features from the point(s) of diversion/appropriation such as main pipelines, canals, and ditches.
- Existing place of use that includes separate hachuring for each water right, priority date, and use including number of acres in each quarter-quarter section, government lot, or in each quarter-quarter section as projected within government lots, donation land claims, or other recognized public land survey subdivisions. If less than the entirety of the water right is being changed, a separate hachuring is needed for lands left unchanged.
- N/A Proposed place of use that includes separate hachuring for each water right, priority date, and use including number of acres in each quarter-quarter section, government lot, or in each quarter-quarter section as projected within government lots, donation land claims, or other recognized public land survey subdivisions.
- Existing point(s) of diversion or well(s) with distance and bearing or coordinates from a recognized survey corner. This information can be found in your water right certificate or permit.
- N/A If you are proposing a change in point(s) of diversion or well(s), show the proposed location and label it clearly with distance and bearing or coordinates. If GPS coordinates are used, latitude-longitude coordinates may be expressed as either degrees-minutes-seconds with at least one digit after the decimal (example – 42°32'15.5") or degrees-decimal with five or more digits after the decimal (example – 42.53764°).

## Part 3 of 4 – Applicant Information and Signature

### Applicant Information

APPLICANT/BUSINESS NAME <b>George &amp; Marcia Gover</b>		PHONE NO.	ADDITIONAL CONTACT NO.
ADDRESS <b>P.O. BOX 881</b>			FAX NO.
CITY <b>HALFWAY</b>	STATE <b>OR</b>	ZIP <b>97834</b>	E-MAIL** <b>george.gover@yahoo.com</b>

**Agent Information** – The agent is authorized to represent the applicant in all matters relating to this application.

AGENT/BUSINESS NAME		PHONE NO.	ADDITIONAL CONTACT NO.
ADDRESS			FAX NO.
CITY	STATE	ZIP	E-MAIL**

**\*\* BY PROVIDING AN E-MAIL ADDRESS, CONSENT IS GIVEN TO RECEIVE ALL CORRESPONDENCE FROM THE DEPARTMENT ELECTRONICALLY. COPIES OF THE FINAL ORDER DOCUMENTS WILL ALSO BE MAILED.**

Check this box if this project is fully or partially funded by the American Recovery and Reinvestment Act. (Federal stimulus dollars)

Is the applicant the sole owner of the land on which the water right, or portion thereof, proposed for transfer is located?  Yes  No


If NO, include signatures of all landowners (and mailing and/or e-mail addresses if different than the applicant's) or attach affidavits of consent (and mailing and/or e-mail addresses) from all landowners or individuals/entities to which the water right(s) has been conveyed.


**Permanent Transfers Only (check one box)**

- By signing this application, I understand that, upon receipt of the draft preliminary determination and prior to Department approval of the transfer, I will be required to provide landownership information and evidence that I am authorized to pursue the transfer as identified in OAR 690-380-4010(5); **OR**
- I affirm the applicant is a municipality as defined in ORS 540.510(3)(b) and that the right is in the name of the municipality or a predecessor; **OR**
- I affirm that the applicant is an entity with the authority to condemn property and is acquiring by condemnation the property to which the water right proposed for transfer is appurtenant and have supporting documentation.

I understand that prior to Department approval of the transfer, I may be required to submit payment to the Department for publication of a notice in a newspaper with general circulation in the area where the water right is located, once per week for two consecutive weeks. If more than one qualifying newspaper is available, I suggest publishing the notice in the following paper: N/A.

**I (we) affirm that the information contained in this application is true and accurate.**


George L. Gover (owner)
9/10/12  
Applicant signature
Print Name (and Title if applicable)
Date


MARCIA M. Gover (owner)
9/10/12  
Applicant signature
Print Name (and Title if applicable)
Date

In your own words tell us what change(s) you want made and the reason for the change(s): \_\_\_\_\_

In stalled Pivot Irrigation change for better water use.

OCT 25 2012

**Check the following boxes that apply:**

- The applicant is responsible for completion of change(s). Notices and correspondence should continue to be sent to the applicant.
- The receiving landowner will be responsible for completing the proposed change(s) after the final order is issued. Copies of notices and correspondence should be sent to this landowner.
- The receiving landowner and applicant will be responsible for completion of change(s). Copies of notices and correspondence should be sent to this landowner and the applicant.

At this time, are the lands in this transfer application in the process of being sold?  Yes  No

If YES, and you know who the new landowner will be, please complete the receiving landowner information table below. If you do not know who the new landowner will be, then a request for assignment will have to be filed for at a later date.

If a property sells, the certificated water right(s) located on the land belong to the new owner, unless a sale agreement or other document states otherwise. (To learn about sale agreements please visit our web site at: <http://www1.wrd.state.or.us/pdfs/Transfer-PropertyTransactions.pdf>)

RECEIVING LANDOWNER NAME			PHONE NO.	ADDITIONAL CONTACT NO.
ADDRESS				FAX NO.
CITY	STATE	ZIP	E-MAIL	

Describe any special ownership circumstances here: \_\_\_\_\_

- Check here if any of the water rights proposed for transfer are or will be located within or served by an irrigation or other water district. (**Tip:** Complete and attach Supplemental Form D.)

IRRIGATION DISTRICT NAME	ADDRESS	
CITY	STATE	ZIP

- Check here if water for any of the rights supplied under a water service agreement or other contract for stored water with a federal agency or other entity.

ENTITY NAME	ADDRESS	
CITY	STATE	ZIP



To meet State Land Use Consistency Requirements, you must list all local governments (each county, city, municipal corporation, or tribal government) within whose jurisdiction water will be diverted, conveyed or used.

ENTITY NAME	ADDRESS	
CITY	STATE	ZIP

ENTITY NAME	ADDRESS	
CITY	STATE	ZIP

**Part 4 of 4 – Water Right Information**

Please use a separate Part 4 for each water right being changed. See instructions at [http://www.wrd.state.or.us/OWRD/PUBS/docs/Hints\\_Forms\\_MS\\_Word.doc](http://www.wrd.state.or.us/OWRD/PUBS/docs/Hints_Forms_MS_Word.doc)

**CERTIFICATE # 67383**

**Description of Water Delivery System**

System capacity: 9.52 cubic feet per second (cfs) **OR**

\_\_\_\_\_ gallons per minute (gpm)

Describe the current water delivery system or the system that was in place at some time within the last five years. Include information on the pumps, canals, pipelines and sprinklers used to divert, convey and apply the water at the authorized place of use. \_\_\_\_\_

**Table 1. Location of Authorized and Proposed Point(s) of Diversion (POD) or Appropriation (POA)**

(Note: If the POD/POA name is not specified on the certificate, assign it a name or number here.)

POD/POA Name or Number	Is this POD/POA Authorized on the Certificate or is it Proposed?	If POA, OWRD Well Log ID# (or Well ID Tag # L-____)	Twp	Rng	Sec	¼ ¼	Tax Lot, DLC or Gov't Lot	Measured Distances (from a recognized survey corner)
Posey Valley	<input checked="" type="checkbox"/> Authorized <input type="checkbox"/> Proposed		7	45	22	NE NE		170'S & 200'W fm the se cor, s. 15
East Lake Res	<input checked="" type="checkbox"/> Authorized <input type="checkbox"/> Proposed		6	45	10	SE NW		not specified
	<input type="checkbox"/> Authorized <input type="checkbox"/> Proposed							
	<input type="checkbox"/> Authorized <input type="checkbox"/> Proposed							

**Check all type(s) of change(s) proposed below (change "CODES" are provided in parentheses):**

- |  |   |
|--|---|
| <input checked="" type="checkbox"/> Place of Use (POU)                 | <input type="checkbox"/> Supplemental Use to Primary Use (S to P) |
| <input type="checkbox"/> Character of Use (USE)                        | <input type="checkbox"/> Point of Appropriation/Well (POA)        |
| <input type="checkbox"/> Point of Diversion (POD)                      | <input type="checkbox"/> Additional Point of Appropriation (APOA) |
| <input type="checkbox"/> Additional Point of Diversion (APOD)          | <input type="checkbox"/> Substitution (SUB)                       |
| <input type="checkbox"/> Surface Water POD to Ground Water POA (SW/GW) | <input type="checkbox"/> Government Action POD (GOV)              |

**Will all of the proposed changes affect the entire water right?**

- Yes Complete only the Proposed ("to" lands) section of Table 2 on the next page. Use the "CODES" listed above to describe the proposed changes.
- No Complete all of Table 2 to describe the portion of the water right to be changed.

RECEIVED BY OWRD

OCT 25 2012

Please use additional pages of Table 2 as needed

**Table 2. Description of Changes to Water Right Certificate # 67383**

List only the part of the right that will be changed. For the acreage in each 1/4, list the change proposed. If more than one change, specify the acreage associated with each change. If more than one POD/POA, specify the acreage associated with each POD/POA.

Authorized ("from" lands) as they appear BEFORE THE CHANGES										Proposed ("to" lands) AFTER THE CHANGES										
Twp	Rng	Sec	1/4	Gvt Lot or DLC	Acres	Type of USE listed on Certificate	POD(s) or POA(s) (name or number from Table 1)	Priority Date	Proposed Changes (see "CODES" from previous page)	Twp	Rng	Sec	1/4	Tax Lot	Gvt Lot or DLC	Acres	New Type of USE	POD(s)/ POA(s) to be used (from Table 1)	Priority Date	
2	S	9	E	15	NE NW	100	15.0	Irrigation	POD #1	1901	POU/POD	2	S	9	E	1	NW NW	500	10.0	1901
"	"	"	"	"	"	EXAMPLE	"	"	"	"	"	2	S	9	E	2	SW NW	500	5.0	1901
8	46	20	NE NE		2.0	PRI		10/7/59		8	46	20	NW NE			3.2	PRI			
			NE NE		7.0	SUP							NE NE			24.5	PRI			
			NW NE		20.94	PRI							SE NE			32.86	PRI			
			NW NE		3.2	SUP							SE NW			0.84	PRI			
			SW NE		20.96	PRI							NE NE			2.0	SUP			
			SE NE		28.50	SUP							NW NE			18.34	SUP			
			NE NW		13.50	PRI							SW NE			18.0	SUP			
			SE NW		4.0	PRI							SE NE			0.36	SUP			
TOTAL ACRES										TOTAL ACRES										
										61.4 Pri										

Additional remarks: 61.4 Pri  
38.7 Supp

38.7 Supp

**For Place of Use or Character of Use Changes**

Are there other water right certificates, water use permits or ground water registrations associated with the "from" or the "to" lands?  Yes  No

If YES, list the certificate, water use permit, or ground water registration numbers: 27737 & 80372



Pursuant to ORS 540.510, any "layered" water use such as an irrigation right that is supplemental to a primary right proposed for transfer must be included in the transfer or be cancelled. Any change to a ground water registration must be filed separately in a ground water registration modification application.

**For Substitution** (ground water supplemental irrigation will be substituted for surface water primary irrigation)

Ground water supplemental Permit or Certificate # \_\_\_\_\_;  
Surface water primary Certificate # \_\_\_\_\_.

**For a change from Supplemental Irrigation Use to Primary Irrigation Use**

Identify the primary certificate to be cancelled. Certificate # \_\_\_\_\_

**For a change in point(s) of appropriation (well(s)) or additional point(s) of appropriation:**

Well log(s) are attached for each authorized and proposed well(s) that are clearly labeled and associated with the corresponding well(s) in Table 1 above and on the accompanying application map. (Tip: You may search for well logs on the Department's web page at: [http://apps.wrd.state.or.us/apps/gw/well\\_log/Default.aspx](http://apps.wrd.state.or.us/apps/gw/well_log/Default.aspx))

**OR**

Describe the construction of the authorized and proposed well(s) in Table 3 for any wells that do not have a well log.

**Table 3. Construction of Point(s) of Appropriation**

Any well(s) in this listing must be clearly tied to corresponding well(s) described in Table 1 and shown on the accompanying application map. Failure to provide adequate information is likely to delay the processing of your transfer application. For proposed wells, we recommend that you consult a licensed well driller, geologist, or certified water right examiner for the proper information needed to complete the table.

Proposed or Authorized POA Name or Number	Is well already built? (Yes or No)	If an existing well, OWRD Well ID Tag No. L-___	Total well depth	Casing Diameter	Casing Intervals (feet)	Seal depth(s) (intervals)	Perforated or screened intervals (in feet)	Static water level of completed well (in feet)	Source aquifer (sand, gravel, basalt, etc.)	Well - specific rate (cfs or gpm). If less than full rate of water right

RECEIVED BY OWRD

OCT 25 2012

SALEM, OR

STATE OF OREGON  
COUNTY OF BAKER  
CERTIFICATE OF WATER RIGHT

THIS CERTIFICATE ISSUED TO

PINE LAKES DITCH AND RESERVOIRS COMPANY  
HALFWAY, OREGON 97834

confirms the right to use the waters of PINE CREEK AND EAST LAKE RESERVOIR CONSTRUCTED UNDER PERMIT R-2309, a tributary of the SNAKE RIVER, for IRRIGATION OF 454.3 ACRES AND SUPPLEMENTAL IRRIGATION OF 2160.1 ACRES.

This right was perfected under Permit 26491. The date of priority is OCTOBER 7, 1959. This right is limited to 9.52 CUBIC FOOT PER SECOND FROM PINE CREEK AND 132.5 ACRE-FEET FROM EAST LAKE RESERVOIR or its equivalent in case of rotation, measured at the point of diversion from the source.

The points of diversion are located as follows:

RESERVOIR - SE $\frac{1}{4}$  NW $\frac{1}{4}$ , SECTION 10, T 6 S, R 45 E, W.M.; CREEK - NE $\frac{1}{4}$  SE $\frac{1}{4}$ , SECTION 15; NE $\frac{1}{4}$  NE $\frac{1}{4}$ , SECTION 22, SE $\frac{1}{4}$  NW $\frac{1}{4}$ , SW $\frac{1}{4}$  SE $\frac{1}{4}$ , SECTION 23; NW $\frac{1}{4}$  SW $\frac{1}{4}$ , SECTION 25; NE $\frac{1}{4}$  NE $\frac{1}{4}$ , SECTION 26, T 7 S, R 45 E, W.M.; 1,930 FEET NORTH AND 1,020 FEET WEST (MOORE), 1,620 FEET NORTH AND 1,010 FEET WEST (CURRY), 170 FEET SOUTH AND 200 FEET WEST (POSEY VALLEY) ALL FROM SE CORNER, SECTION 15; 3,050 FEET NORTH AND 3,780 FEET WEST (STEEL), 980 FEET NORTH AND 2,340 FEET WEST (FOOTHILLS), 350 FEET NORTH AND 1,830 FEET WEST (GAYLORD), 1,050 FEET SOUTH AND 1,100 FEET WEST (MILLS), 2,900 FEET SOUTH AND 400 FEET EAST (TARTERS SLOUGH); ALL FROM NE CORNER, SECTION 26, T 7 S, R 45 E, W.M.

The amount of water used for irrigation, together with the amount secured under any other right existing for the same lands, is limited to a diversion of ONE-FORTIETH of one cubic foot per second (or its equivalent) and 4 1/2 acre-feet for each acre irrigated during the irrigation season of each year.

The use shall conform to such reasonable rotation system as may be ordered by the proper state officer.

A description of the place of use to which this right is appurtenant is as follows:

	PRIMARY	SUPPLEMENTAL
SW $\frac{1}{4}$ NE $\frac{1}{4}$		4.0 ACRES
SE $\frac{1}{4}$ NE $\frac{1}{4}$	1.6 ACRES	18.0 ACRES
NE $\frac{1}{4}$ SW $\frac{1}{4}$		3.6 ACRES
SE $\frac{1}{4}$ SW $\frac{1}{4}$	4.2 ACRES	22.0 ACRES
NE $\frac{1}{4}$ SE $\frac{1}{4}$		26.7 ACRES
NW $\frac{1}{4}$ SE $\frac{1}{4}$		28.6 ACRES
SW $\frac{1}{4}$ SE $\frac{1}{4}$		1.5 ACRES
SECTION 23		

**RECEIVED BY OWRD**

SEE NEXT PAGE

OCT 25 2012

SALEM, OR



	PRIMARY	SUPPLEMENTAL
SW $\frac{1}{4}$ NW $\frac{1}{4}$	14.0 ACRES	
NW $\frac{1}{4}$ SW $\frac{1}{4}$	7.7 ACRES	34.0 ACRES
SW $\frac{1}{4}$ SW $\frac{1}{4}$		9.0 ACRES
SE $\frac{1}{4}$ SW $\frac{1}{4}$	30.0 ACRES	8.2 ACRES
NE $\frac{1}{4}$ SE $\frac{1}{4}$		9.9 ACRES
NW $\frac{1}{4}$ SE $\frac{1}{4}$	0.4 ACRE	7.0 ACRES
SW $\frac{1}{4}$ SE $\frac{1}{4}$	6.7 ACRES	31.8 ACRES
SE $\frac{1}{4}$ SE $\frac{1}{4}$		36.6 ACRES
SECTION 24		
NE $\frac{1}{4}$ NE $\frac{1}{4}$	2.4 ACRES	33.1 ACRES
NW $\frac{1}{4}$ NE $\frac{1}{4}$		39.2 ACRES
SW $\frac{1}{4}$ NE $\frac{1}{4}$		37.7 ACRES
NE $\frac{1}{4}$ NW $\frac{1}{4}$	5.4 ACRES	16.8 ACRES
SE $\frac{1}{4}$ NW $\frac{1}{4}$		36.9 ACRES
NW $\frac{1}{4}$ SW $\frac{1}{4}$		20.5 ACRES
SW $\frac{1}{4}$ SW $\frac{1}{4}$		37.6 ACRES
NW $\frac{1}{4}$ SE $\frac{1}{4}$		37.6 ACRES
SECTION 25		
NW $\frac{1}{4}$ NE $\frac{1}{4}$		12.8 ACRES
SW $\frac{1}{4}$ NE $\frac{1}{4}$	12.0 ACRES	10.0 ACRES
NE $\frac{1}{4}$ NW $\frac{1}{4}$	8.2 ACRES	29.0 ACRES
NW $\frac{1}{4}$ NW $\frac{1}{4}$		13.0 ACRES
SW $\frac{1}{4}$ NW $\frac{1}{4}$	0.1 ACRE	
SE $\frac{1}{4}$ NW $\frac{1}{4}$	6.6 ACRES	21.0 ACRES
NE $\frac{1}{4}$ SE $\frac{1}{4}$	1.0 ACRE	35.0 ACRES
NW $\frac{1}{4}$ SE $\frac{1}{4}$	0.1 ACRE	
SECTION 26		
NW $\frac{1}{4}$ NE $\frac{1}{4}$	7.0 ACRES	17.0 ACRES
SW $\frac{1}{4}$ NE $\frac{1}{4}$	5.9 ACRES	34.0 ACRES
SE $\frac{1}{4}$ NE $\frac{1}{4}$	3.5 ACRES	
SE $\frac{1}{4}$ NW $\frac{1}{4}$		17.6 ACRES
NE $\frac{1}{4}$ SW $\frac{1}{4}$		29.4 ACRES
SE $\frac{1}{4}$ SW $\frac{1}{4}$		1.0 ACRE
NE $\frac{1}{4}$ SE $\frac{1}{4}$		33.5 ACRES
NW $\frac{1}{4}$ SE $\frac{1}{4}$	3.0 ACRES	40.0 ACRES
SW $\frac{1}{4}$ SE $\frac{1}{4}$		6.8 ACRES
SE $\frac{1}{4}$ SE $\frac{1}{4}$		41.8 ACRES
SECTION 35		
NE $\frac{1}{4}$ NE $\frac{1}{4}$	3.4 ACRES	26.0 ACRES
NW $\frac{1}{4}$ NE $\frac{1}{4}$	0.2 ACRE	
SW $\frac{1}{4}$ SW $\frac{1}{4}$	0.1 ACRE	
SECTION 36		
TOWNSHIP 7 SOUTH, RANGE 45 EAST, W.M.		
LOT 2 (SW $\frac{1}{4}$ NW $\frac{1}{4}$ )	0.6 ACRE	35.0 ACRES
SE $\frac{1}{4}$ NW $\frac{1}{4}$		0.4 ACRE
LOT 4 (SW $\frac{1}{4}$ SW $\frac{1}{4}$ )		35.2 ACRES
SECTION 30		
LOT 1 (NW $\frac{1}{4}$ NW $\frac{1}{4}$ )		34.2 ACRES
SE $\frac{1}{4}$ SW $\frac{1}{4}$		9.4 ACRES
SECTION 31		
TOWNSHIP 7 SOUTH, RANGE 46 EAST, W.M.		

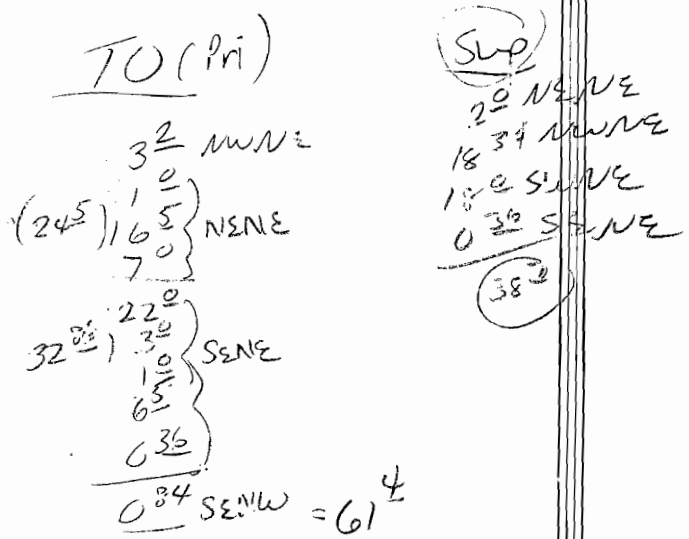
SEE NEXT PAGE

	PRIMARY	SUPPLEMENTAL
NE 1/4 NE 1/4	5.0 ACRES - 2 = 3.0	8.4 ACRES - 7 = 1.4
NW 1/4 NE 1/4	30.3 ACRES - 20.94 = 9.36	7.2 ACRES - 3.2 = 4.0
SW 1/4 NE 1/4	34.0 ACRES - 20.96 = 13.04	5.0 ACRES - 0 = 5.0
SE 1/4 NE 1/4	6.0 ACRES - 0 = 6.0	30.6 ACRES - 28.5 = 2.1
NE 1/4 NW 1/4	30.4 ACRES - 13.5 = 16.9	
SE 1/4 NW 1/4	14.2 ACRES - 4 = 10.2	

$5.0 + 38.0 = 43.0$

SECTION 20  
TOWNSHIP 8 SOUTH, RANGE 46 EAST, W.M.

$119.9 / -61.4 = 58.50$



This certificate describes the water right confirmed by the prior certificate recorded at page 53610, Volume 48, State Record of Water Right Certificates, as modified by the provisions of an order of the Water Resources Director entered on June 10, 1992, approving transfer 6421.

The issuance of this superseding certificate does not confirm the status of the water right in regard to the provisions of ORS 540.610 pertaining to forfeiture or abandonment.

The right to the use of the water for the above purpose is restricted to beneficial use on the lands or place of use described. The use confirmed herein may be made only at times when sufficient water is available to satisfy all prior rights, including rights for maintaining instream flows.

WITNESS the signature of the Water Resources Director, affixed JUNE 10, 1992.

MAR MARTHA O. PAGEL

Martha O. Pagel

Recorded in State Record of Water Right Certificates numbered 67383.

T-6421.LHN

RECEIVED BY OWRD

OCT 25 2012

SALEM, OR

	PRIMARY	SUPPLEMENTAL
LOT 3 (NE $\frac{1}{4}$ NW $\frac{1}{4}$ )		37.7 ACRES
LOT 4 (NW $\frac{1}{4}$ NW $\frac{1}{4}$ )		32.0 ACRES
SW $\frac{1}{4}$ NW $\frac{1}{4}$		26.6 ACRES
SE $\frac{1}{4}$ NW $\frac{1}{4}$		33.4 ACRES
NE $\frac{1}{4}$ SW $\frac{1}{4}$		4.0 ACRES
SE $\frac{1}{4}$ SW $\frac{1}{4}$		2.8 ACRES
NW $\frac{1}{4}$ SE $\frac{1}{4}$		39.7 ACRES
SW $\frac{1}{4}$ SE $\frac{1}{4}$		40.0 ACRES
SE $\frac{1}{4}$ SE $\frac{1}{4}$		39.2 ACRES
SECTION 1		
LOT 1 (NE $\frac{1}{4}$ NE $\frac{1}{4}$ )		27.0 ACRES
LOT 2 (NW $\frac{1}{4}$ NE $\frac{1}{4}$ )		33.8 ACRES
LOT 3 (NE $\frac{1}{4}$ NW $\frac{1}{4}$ )	0.3 ACRE	
SECTION 2		
NE $\frac{1}{4}$ NE $\frac{1}{4}$	1.7 ACRES	38.6 ACRES
NW $\frac{1}{4}$ NE $\frac{1}{4}$	13.5 ACRES	26.5 ACRES
SW $\frac{1}{4}$ NE $\frac{1}{4}$	42.6 ACRES	1.0 ACRES
SE $\frac{1}{4}$ NE $\frac{1}{4}$	1.8 ACRES	40.0 ACRES
NE $\frac{1}{4}$ NW $\frac{1}{4}$	20.0 ACRES	18.5 ACRES
NW $\frac{1}{4}$ NW $\frac{1}{4}$	0.7 ACRE	
SE $\frac{1}{4}$ NW $\frac{1}{4}$	18.7 ACRES	
NW $\frac{1}{4}$ SE $\frac{1}{4}$	14.4 ACRES	
SECTION 12		
NE $\frac{1}{4}$ NE $\frac{1}{4}$	0.6 ACRE	20.6 ACRES
SECTION 13		
TOWNSHIP 8 SOUTH, RANGE 45 EAST, W.M.		
LOT 4 (NE $\frac{1}{4}$ NW $\frac{1}{4}$ )		18.6 ACRES
LOT 5 (NW $\frac{1}{4}$ NW $\frac{1}{4}$ )	1.8 ACRES	35.0 ACRES
LOT 6 (SW $\frac{1}{4}$ NW $\frac{1}{4}$ )	0.3 ACRE	36.3 ACRES
SE $\frac{1}{4}$ NW $\frac{1}{4}$		38.8 ACRES
NE $\frac{1}{4}$ SW $\frac{1}{4}$		40.0 ACRES
LOT 7 (NW $\frac{1}{4}$ SW $\frac{1}{4}$ )	1.8 ACRES	35.0 ACRES
LOT 8 (SW $\frac{1}{4}$ SW $\frac{1}{4}$ )	13.5 ACRES	20.0 ACRES
SE $\frac{1}{4}$ SW $\frac{1}{4}$		36.7 ACRES
SECTION 6		
NE $\frac{1}{4}$ NW $\frac{1}{4}$	1.6 ACRES	21.0 ACRES
LOT 1 (NW $\frac{1}{4}$ NW $\frac{1}{4}$ )		17.0 ACRES
SE $\frac{1}{4}$ NW $\frac{1}{4}$	5.0 ACRES	34.2 ACRES
NE $\frac{1}{4}$ SW $\frac{1}{4}$		37.0 ACRES
LOT 3 (NW $\frac{1}{4}$ SW $\frac{1}{4}$ )		35.6 ACRES
LOT 4 (SW $\frac{1}{4}$ SW $\frac{1}{4}$ )		36.6 ACRES
SE $\frac{1}{4}$ SW $\frac{1}{4}$		39.0 ACRES
SW $\frac{1}{4}$ SE $\frac{1}{4}$	0.5 ACRE	3.0 ACRES
SECTION 7		
SW $\frac{1}{4}$ NE $\frac{1}{4}$		15.4 ACRES
SW $\frac{1}{4}$ NW $\frac{1}{4}$	26.3 ACRES	13.5 ACRES
SE $\frac{1}{4}$ NW $\frac{1}{4}$	1.8 ACRES	38.0 ACRES
NE $\frac{1}{4}$ SW $\frac{1}{4}$	7.8 ACRES	13.0 ACRES
NW $\frac{1}{4}$ SW $\frac{1}{4}$	35.6 ACRES	
NW $\frac{1}{4}$ SE $\frac{1}{4}$		37.6 ACRES
SW $\frac{1}{4}$ SE $\frac{1}{4}$		28.6 ACRES
SECTION 17		
LOT 1 (NW $\frac{1}{4}$ NW $\frac{1}{4}$ )		35.2 ACRES
SECTION 18		

SEE NEXT PAGE

**Part 4 of 4 – Water Right Information**

Please use a separate Part 4 for each water right being changed. See instructions at [http://www.wrd.state.or.us/OWRD/PUBS/docs/Hints\\_Forms\\_MS\\_Word.doc](http://www.wrd.state.or.us/OWRD/PUBS/docs/Hints_Forms_MS_Word.doc)

**CERTIFICATE # 80372**

**Description of Water Delivery System**

System capacity: 4.91 cubic feet per second (cfs) OR  
 \_\_\_\_\_ gallons per minute (gpm)

Describe the current water delivery system or the system that was in place at some time within the last five years. Include information on the pumps, canals, pipelines and sprinklers used to divert, convey and apply the water at the authorized place of use. **OPEN DITCH TO MAINLINE & PIVOT**

**Table 1. Location of Authorized and Proposed Point(s) of Diversion (POD) or Appropriation (POA)**  
 (Note: If the POD/POA name is not specified on the certificate, assign it a name or number here.)

POD/POA Name or Number	Is this POD/POA Authorized on the Certificate or is it Proposed?	If POA, OWRD Well Log ID# (or Well ID Tag # L- )	Twp	Rng	Sec	¼ ¼	Tax Lot, DLC or Gov't Lot	Measured Distances (from a recognized survey corner)
Posey Valley	<input checked="" type="checkbox"/> Authorized <input type="checkbox"/> Proposed		7	45	22	NE NE		170'S & 200'W fm the se cor, S 15
	<input type="checkbox"/> Authorized <input type="checkbox"/> Proposed							
	<input type="checkbox"/> Authorized <input type="checkbox"/> Proposed							
	<input type="checkbox"/> Authorized <input type="checkbox"/> Proposed							

**Check all type(s) of change(s) proposed below (change "CODES" are provided in parentheses):**

- |  |   |
|--|---|
| <input checked="" type="checkbox"/> Place of Use (POU)                 | <input type="checkbox"/> Supplemental Use to Primary Use (S to P) |
| <input type="checkbox"/> Character of Use (USE)                        | <input type="checkbox"/> Point of Appropriation/Well (POA)        |
| <input type="checkbox"/> Point of Diversion (POD)                      | <input type="checkbox"/> Additional Point of Appropriation (APOA) |
| <input type="checkbox"/> Additional Point of Diversion (APOD)          | <input type="checkbox"/> Substitution (SUB)                       |
| <input type="checkbox"/> Surface Water POD to Ground Water POA (SW/GW) | <input type="checkbox"/> Government Action POD (GOV)              |

**Will all of the proposed changes affect the entire water right?**

- Yes Complete only the Proposed ("to" lands) section of Table 2 on the next page. Use the "CODES" listed above to describe the proposed changes.
- No Complete all of Table 2 to describe the portion of the water right to be changed.

RECEIVED BY OWRD

OCT 25 2012

Please use additional pages of Table 2 as needed

**Table 2. Description of Changes to Water Right Certificate # 80372**

List only the part of the right that will be changed. For the acreage in each 1/4 1/4, list the change proposed. If more than one change, specify the acreage associated with each change. If more than one POD/POA, specify the acreage associated with each POD/POA.

Authorized ("from" lands) as they appear BEFORE THE CHANGES										Proposed ("to" lands) AFTER THE CHANGES															
Twp	Rng	Sec	1/4 1/4	Tax Lot	Gvt Lot or DLC	Acres	Type of USE listed on Certificate	POD(s) or POA(s) (name or number from Table 1)	Priority Date	Proposed Changes (see "CODES" from previous page)	Twp	Rng	Sec	1/4 1/4	Tax Lot	Gvt Lot or DLC	Acres	New Type of USE	POD(s)/ POA(s) to be used (from Table 1)	Priority Date					
2	S	9	E	15	NE	NW	100	100	15.0	Irrigation	POD #1 POD #2	1901	2	S	9	E	1	NW	NW	500	1	10.0		POD #5	1901
"	"	"	"	"	"	"	"	"	"	EXAMPLE	"	"	2	S	9	E	2	SW	NW	500		5.0		POD #6	1901
8	46	20	NE	NE		7.0	SUP		1903		8	46	20	NE	NE		2.0	SUP							
			NW	NE		3.2	SUP							NW	NE		18.34	SUP							
			SE	NE		28.5	SUP							SW	NE		18.0	SUP							
														SE	NE		0.36	SUP							
TOTAL ACRES										51.2	TOTAL ACRES										38.7				

Additional remarks: 38.7

**For Place of Use or Character of Use Changes**

Are there other water right certificates, water use permits or ground water registrations associated with the "from" or the "to" lands?  Yes  No

If YES, list the certificate, water use permit, or ground water registration numbers: 67383/27737

Pursuant to ORS 540.510, any "layered" water use such as an irrigation right that is supplemental to a primary right proposed for transfer must be included in the transfer or be cancelled. Any change to a ground water registration must be filed separately in a ground water registration modification application.

**For Substitution** (ground water supplemental irrigation will be substituted for surface water primary irrigation)

Ground water supplemental Permit or Certificate # \_\_\_\_\_;  
Surface water primary Certificate # \_\_\_\_\_.

**For a change from Supplemental Irrigation Use to Primary Irrigation Use**

Identify the primary certificate to be cancelled. Certificate # \_\_\_\_\_

**For a change in point(s) of appropriation (well(s)) or additional point(s) of appropriation:**

Well log(s) are attached for each authorized and proposed well(s) that are clearly labeled and associated with the corresponding well(s) in Table 1 above and on the accompanying application map. (Tip: You may search for well logs on the Department's web page at: [http://apps.wrd.state.or.us/apps/gw/well\\_log/Default.aspx](http://apps.wrd.state.or.us/apps/gw/well_log/Default.aspx))

**OR**

Describe the construction of the authorized and proposed well(s) in Table 3 for any wells that do not have a well log.

**Table 3. Construction of Point(s) of Appropriation**

Any well(s) in this listing must be clearly tied to corresponding well(s) described in Table 1 and shown on the accompanying application map. Failure to provide adequate information is likely to delay the processing of your transfer application. For proposed wells, we recommend that you consult a licensed well driller, geologist, or certified water right examiner for the proper information needed to complete the table.

Proposed or Authorized POA Name or Number	Is well already built? (Yes or No)	If an existing well, OWRD Well ID Tag No. L-___	Total well depth	Casing Diameter	Casing Intervals (feet)	Seal depth(s) (intervals)	Perforated or screened intervals (in feet)	Static water level of completed well (in feet)	Source aquifer (sand, gravel, basalt, etc.)	Well - specific rate (cfs or gpm). If less than full rate of water right

RECEIVED BY OWRD

OCT 25 2012

SALEM, OR

STATE OF OREGON  
COUNTY OF BAKER  
CERTIFICATE OF WATER RIGHT

THIS CERTIFICATE ISSUED TO

H. JELDNESS  
HALFWAY, OREGON, 97834

confirms the right to use the waters of PINE CREEK, a tributary of the SNAKE RIVER, for IRRIGATION OF 196.7 ACRES, DOMESTIC AND STOCK USE.

This right was confirmed by decree of the Circuit Court of the State of Oregon for BAKER County. The decree is of record at Salem, in the Order Record of the WATER RESOURCES DIRECTOR, in Volume 11, at Page 235. The date of priority is 1883 FOR TRACT NO 1 AND 1890 FOR TRACT NO 2.

The points of diversion are located as follows:

FOOT HILLS DITCH FOR TRACT NO 1; AND

POSEY VALLEY DITCH FOR TRACT NO 2.

The amount of water used for irrigation, together with the amount secured under any other right for the same lands, is limited to ONE-FORTIETH of one cubic foot per second per acre, or its equivalent for each acre irrigated, measured at the point of diversion and shall be further limited to a diversion of not to exceed ONE-ACRE FOOT PER ACRE DURING JULY, ONE ACRE FOOT PER ACRE DURING AUGUST, AND ONE-HALF ACRE FOOT PER ACRE DURING SEPTEMBER, for each acre irrigated during the irrigation season of each year.

RECEIVED BY OWRD

OCT 25 2012

SALEM, OR

A description of the place of use to which this right is appurtenant is as follows:

TRACT NO. 1

SW¼ NE¼ 17.0 ACRES  
SW¼ NW¼ 13.5 ACRES  
SE¼ NW¼ 38.0 ACRES  
NE¼ SW¼ 13.0 ACRES  
NW¼ SE¼ 39.0 ACRES  
SW¼ SE¼ 30.0 ACRES

SECTION 17

TOWNSHIP 8 SOUTH, RANGE 46 EAST, W.M.

TO  
2<sup>0</sup> NENE  
18<sup>34</sup> NWNW  
18<sup>0</sup> SWNE  
0<sup>36</sup> SENE  
38<sup>2</sup>

TRACT NO. 2

NE¼ NE¼ 8.4 ACRES - 7<sup>0</sup> = 1<sup>4</sup>rv  
NW¼ NE¼ 7.2 ACRES - 3.2 = 4<sup>0</sup>rv  
SW¼ NE¼ 5.0 ACRES 0 = 5rv  
SE¼ NE¼ 30.6 ACRES / 28<sup>5</sup> = 2<sup>1</sup>rv  
SECTION 20 51<sup>2</sup> / 38<sup>2</sup> = 12<sup>5</sup>rv  
TOWNSHIP 8 SOUTH, RANGE 46 EAST, W.M.


This certificate describes that portion of the water right confirmed by Certificate 10357, State Record of Water Right Certificates, NOT modified by the provisions of an order of the Water Resources Director entered JUL 17 2003, approving Transfer Application 8002.

The issuance of this superseding certificate does not confirm the status of the water right in regard to the provisions of ORS 540.610 pertaining to forfeiture or abandonment.

The right to the use of the water for the above purpose is restricted to beneficial use on the lands or place of use described and is subject to all other conditions and limitations contained in said decree.

WITNESS the signature of the Water Resources Director,

affixed JUL 17 2003.

  
\_\_\_\_\_  
Paul R. Cleary, Director

Recorded in State Record of Water Right Certificates numbered 80372.



## Part 4 of 4 – Water Right Information

Please use a separate Part 4 for each water right being changed. See instructions at [http://www.wrd.state.or.us/OWRD/PUBS/docs/Hints\\_Forms\\_MS\\_Word.doc](http://www.wrd.state.or.us/OWRD/PUBS/docs/Hints_Forms_MS_Word.doc)

### CERTIFICATE # 27737

#### Description of Water Delivery System

System capacity: **N/A (IT'S A RESERVOIR)** cubic feet per second (cfs) **OR**  
**175.0 ACRE FEET** gallons per minute (gpm)

Describe the current water delivery system or the system that was in place at some time within the last five years. Include information on the pumps, canals, pipelines and sprinklers used to divert, convey and apply the water at the authorized place of use. **OPEN DITCH TO MAINLINE & PIVOT**

**Table 1. Location of Authorized and Proposed Point(s) of Diversion (POD) or Appropriation (POA)**  
 (Note: If the POD/POA name is not specified on the certificate, assign it a name or number here.)

POD/POA Name or Number	Is this POD/POA Authorized on the Certificate or is it Proposed?	If POA, OWRD Well Log ID# (or Well ID Tag # L-___)	Twp	Rng	Sec	¼ ¼	Tax Lot, DLC or Gov't Lot	Measured Distances (from a recognized survey corner)
<b>UPPER TWIN LAKE</b>	<input checked="" type="checkbox"/> Authorized <input type="checkbox"/> Proposed							<b>NOT SPECIFIED</b>
	<input type="checkbox"/> Authorized <input type="checkbox"/> Proposed							
	<input type="checkbox"/> Authorized <input type="checkbox"/> Proposed							
	<input type="checkbox"/> Authorized <input type="checkbox"/> Proposed							

**Check all type(s) of change(s) proposed below (change “CODES” are provided in parentheses):**

- |  |   |
|--|---|
| <input checked="" type="checkbox"/> Place of Use (POU)                 | <input type="checkbox"/> Supplemental Use to Primary Use (S to P) |
| <input type="checkbox"/> Character of Use (USE)                        | <input type="checkbox"/> Point of Appropriation/Well (POA)        |
| <input type="checkbox"/> Point of Diversion (POD)                      | <input type="checkbox"/> Additional Point of Appropriation (APOA) |
| <input type="checkbox"/> Additional Point of Diversion (APOD)          | <input type="checkbox"/> Substitution (SUB)                       |
| <input type="checkbox"/> Surface Water POD to Ground Water POA (SW/GW) | <input type="checkbox"/> Government Action POD (GOV)              |

**Will all of the proposed changes affect the entire water right?**

- Yes Complete only the Proposed (“to” lands) section of Table 2 on the next page. Use the “CODES” listed above to describe the proposed changes.
- No Complete all of Table 2 to describe the portion of the water right to be changed.

**RECEIVED BY OWRD**

OCT 25 2012

Please use additional pages of Table 2 as needed

**Table 2. Description of Changes to Water Right Certificate # 27737**

List only the part of the right that will be changed. For the acreage in each 1/4 1/4, list the change proposed. If more than one change, specify the acreage associated with each change. If more than one POD/POA, specify the acreage associated with each POD/POA.

Authorized ("from" lands) as they appear BEFORE THE CHANGES										Proposed ("to" lands) AFTER THE CHANGES												
Twp	Rng	Sec	1/4	1/4	Tax Lot	Gvt Lot or DLC	Acres	Type of USE listed on Certificate	POD(s) or POA(s) (name or number from Table 1)	Priority Date	Proposed Changes (see "CODES" from previous page)	Twp	Rng	Sec	1/4	1/4	Tax Lot	Gvt Lot or DLC	Acres	New Type of USE	POD(s)/ POA(s) to be used (from Table 1)	Priority Date
8	46	20	NE	NE			7.0	SUP		1903		8	46	20	NE	NE			2.0	SUP		
			NW	NE			3.2	SUP											18.34	SUP		
			SE	NE			28.5	SUP											18.0	SUP		
																			0.36	SUP		
TOTAL ACRES												TOTAL ACRES										
51.2												51.2										

Additional remarks: \_\_\_\_\_

RECEIVED BY OWRD  
OCT 25 2012  
SALEM, OR

**For Place of Use or Character of Use Changes**

Are there other water right certificates, water use permits or ground water registrations associated with the "from" or the "to" lands?  Yes  No

If YES, list the certificate, water use permit, or ground water registration numbers: \_\_\_\_\_.



Pursuant to ORS 540.510, any "layered" water use such as an irrigation right that is supplemental to a primary right proposed for transfer must be included in the transfer or be cancelled. Any change to a ground water registration must be filed separately in a ground water registration modification application.

**For Substitution** (ground water supplemental irrigation will be substituted for surface water primary irrigation)

Ground water supplemental Permit or Certificate # \_\_\_\_\_;  
Surface water primary Certificate # \_\_\_\_\_.

**For a change from Supplemental Irrigation Use to Primary Irrigation Use**

Identify the primary certificate to be cancelled. Certificate # \_\_\_\_\_

**For a change in point(s) of appropriation (well(s)) or additional point(s) of appropriation:**

Well log(s) are attached for each authorized and proposed well(s) that are clearly labeled and associated with the corresponding well(s) in Table 1 above and on the accompanying application map. (**Tip:** You may search for well logs on the Department's web page at: [http://apps.wrd.state.or.us/apps/gw/well\\_log/Default.aspx](http://apps.wrd.state.or.us/apps/gw/well_log/Default.aspx))

**OR**

Describe the construction of the authorized and proposed well(s) in Table 3 for any wells that do not have a well log.

**Table 3. Construction of Point(s) of Appropriation**

Any well(s) in this listing must be clearly tied to corresponding well(s) described in Table 1 and shown on the accompanying application map. Failure to provide adequate information is likely to delay the processing of your transfer application. For proposed wells, we recommend that you consult a licensed well driller, geologist, or certified water right examiner for the proper information needed to complete the table.

Proposed or Authorized POA Name or Number	Is well already built? (Yes or No)	If an existing well, OWRD Well ID Tag No. L-___	Total well depth	Casing Diameter	Casing Intervals (feet)	Seal depth(s) (intervals)	Perforated or screened intervals (in feet)	Static water level of completed well (in feet)	Source aquifer (sand, gravel, basalt, etc.)	Well - specific rate (cfs or gpm). If less than full rate of water right

**RECEIVED BY OWRD**

**OCT 25 2012**

**SALEM, OR**

STATE OF OREGON

COUNTY OF BAKER

Cancelled - sp. or Rec. Vol. 32 p. 402

CERTIFICATE OF WATER RIGHT

This Is to Certify, That Pines Lakes Ditch and Reservoir Co.

of Halfway, State of Oregon, has a right to the use of

the waters of Upper Twin Lake, Lower Twin Lake and East Lake at head of East Fork of Pines Creek for the purpose of Storage and supplemental irrigation

and that said right has been confirmed by decree of the Circuit Court of the State of Oregon for Baker County, and the said decree entered of record at Salem, in the Order Record of the STATE ENGINEER, in Volume 11, at page 311; that the priority of the right thereby confirmed dates from 1903

that the amount of water to which such right is entitled, for the purposes aforesaid, is limited to an amount actually beneficially used for said purposes, and shall not exceed

175.0 acre-feet from Upper Twin Lake, 45.0 acre-feet from Lower Twin Lake and 90.0 acre-feet from East Lake at head of East Fork of Pines Creek

A description of the lands irrigated under such right, and to which the water is appurtenant (or, if for other purposes, the place where such water is put to beneficial use), is as follows:

Table with columns: Name of Landowner, Primary Right (Cert.No., Priority), Name of Ditch, Twp., Rgs., Sec., Sub-div., Acres, Total. Rows include Johnson, Floyd; Van Walker; Rock, Joe; Reed, Jim; Motley, Francis; Miller, Louis Earl.

RECEIVED BY OWRD

OCT 25 2012

SALEM, OR

Name of Landowner	Primary Right Cert. No.	Priority	Name of Ditch	Twp.	Rge.	Sec.	Sub-div.	Acres	Total
Pinaire, Joseph	10381	1883	Foot Hills	8 S	45 E	12	SE-NE $\frac{1}{4}$	40.0	40.0
Worris, Ray	10129	1890	Posey Valley	8 S	45 E	13	NE-NE $\frac{1}{4}$	20.0	20.0
Oliver, Edward	10133	1895	Gravel Flat	8 S	46 E	6	NE-NW $\frac{1}{4}$	15.5	126.2
"	10132	1883	"	"	"	NW-NW $\frac{1}{4}$	35.0		
"	"	"	"	"	"	SW-NW $\frac{1}{4}$	36.3		
"	"	"	"	"	"	SE-NW $\frac{1}{4}$	39.4		
Thomas, C. L.	10287	1883	Foot Hills	8 S	46 E	6	SE-SW $\frac{1}{4}$	40.0	112.2
"	"	"	"	"	7	NE-NW $\frac{1}{4}$	21.0		
"	"	"	"	"	"	SE-NW $\frac{1}{4}$	34.2		
"	10286	"	"	"	"	NW-NW $\frac{1}{4}$	17.0		
Kinsey, Edward	10347	1874	Posey Valley	8 S	46 E	7	NE-NE $\frac{1}{4}$	40.0	40.0
Summer, Orson	10370	1883	Foot Hills	8 S	46 E	7	NE-SW $\frac{1}{4}$	37.0	153.5
"	"	"	"	"	"	NW-SW $\frac{1}{4}$	15.0		
"	"	1903	"	"	"	NW-SW $\frac{1}{4}$	22.0		
"	10490	1890	Tess & Posey	"	"	SW-SW $\frac{1}{4}$	37.5		
"	"	"	"	"	"	SE-SW $\frac{1}{4}$	31.0		
"	"	1888	"	"	"	SE-SW $\frac{1}{4}$	8.0		
"	"	1900	"	"	"	SW-SE $\frac{1}{4}$	3.0		
Pickett, Gordon	10368	1883	Posey Valley	8 S	46 E	7	SE-SE $\frac{1}{4}$	20.0	20.0
Gover, Lovel Jr.	10357	1883	Foot Hills	8 S	46 E	17	S-SW-NE $\frac{1}{4}$	17.0	196.7
"	"	"	"	"	"	SW-NW $\frac{1}{4}$	13.5		
"	"	"	"	"	"	SE-NW $\frac{1}{4}$	38.0		
"	"	"	"	"	"	NE-SW $\frac{1}{4}$	13.0		
"	"	"	"	"	"	NW-SE $\frac{1}{4}$	39.0		
"	"	"	"	"	"	SW-SE $\frac{1}{4}$	30.0		
"	"	1890	Posey Valley	8 S	46 E	20	NE-NE $\frac{1}{4}$	8.4	
"	"	"	"	"	"	NW-NE $\frac{1}{4}$	7.2		
"	"	"	"	"	"	SE-NE $\frac{1}{4}$	30.6		
Total								2,166.2	

7.0 = 14  
3.2 = 40  
-28.5 = 2.7

\* S SW NE - Missing \* Must see pine lakes decree - makes

RECEIVED BY OWRD

OCT 25 2012

SALEM, OR

And said right shall be subject to all other conditions and limitations contained in said decree. The right to the use of the water for the purposes aforesaid is restricted to the lands or place of use herein described.

WITNESS the signature of the State Engineer, affixed

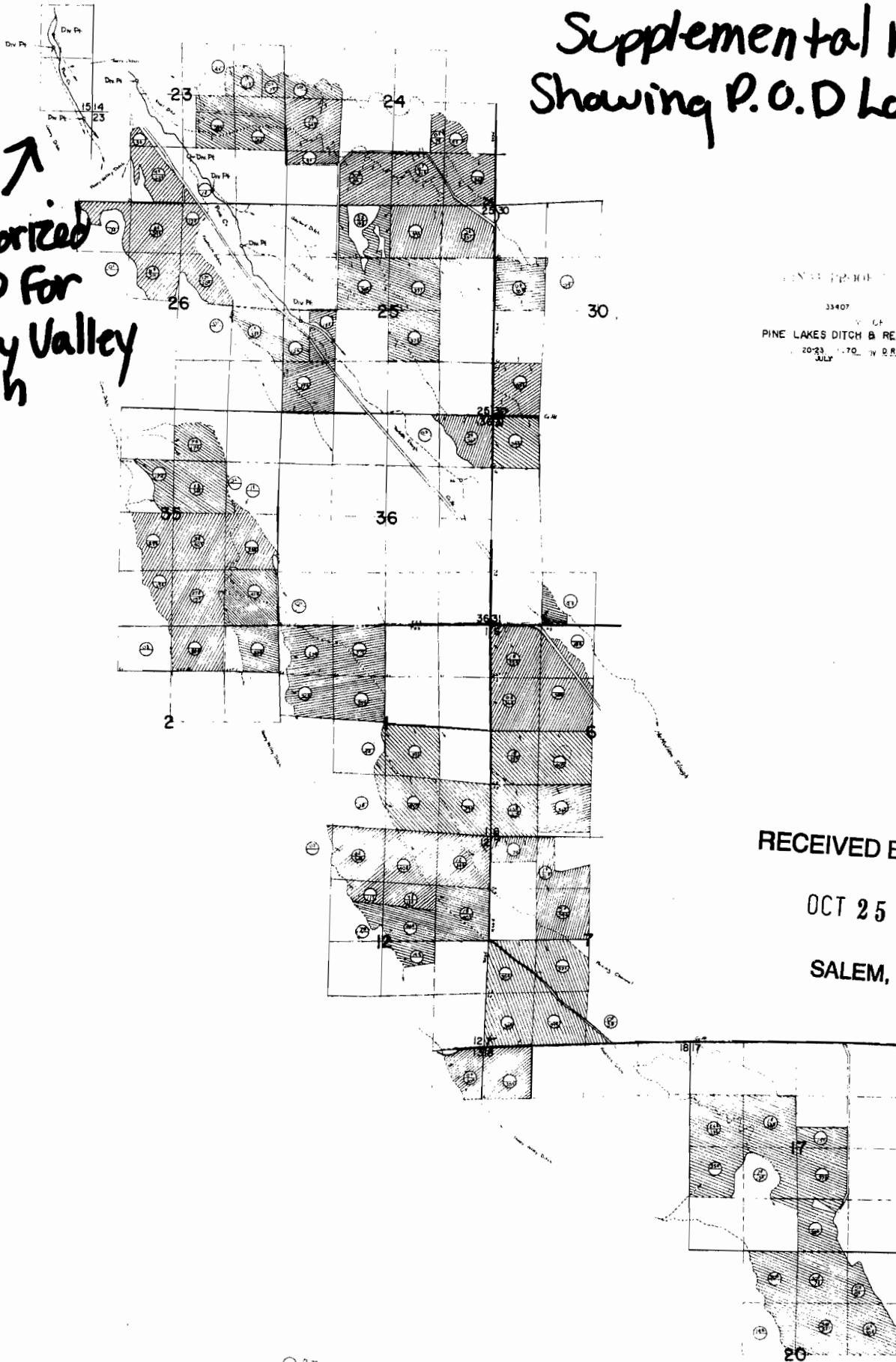
this 31st day of October, 1960.

LEWIS A. STANLEY  
State Engineer

T. 7 & 8 S. R. 45 & 46 E. W.M.

# Supplemental Map Showing P.O.D Locations

Authorized  
P.O.D for  
Posey Valley  
Ditch

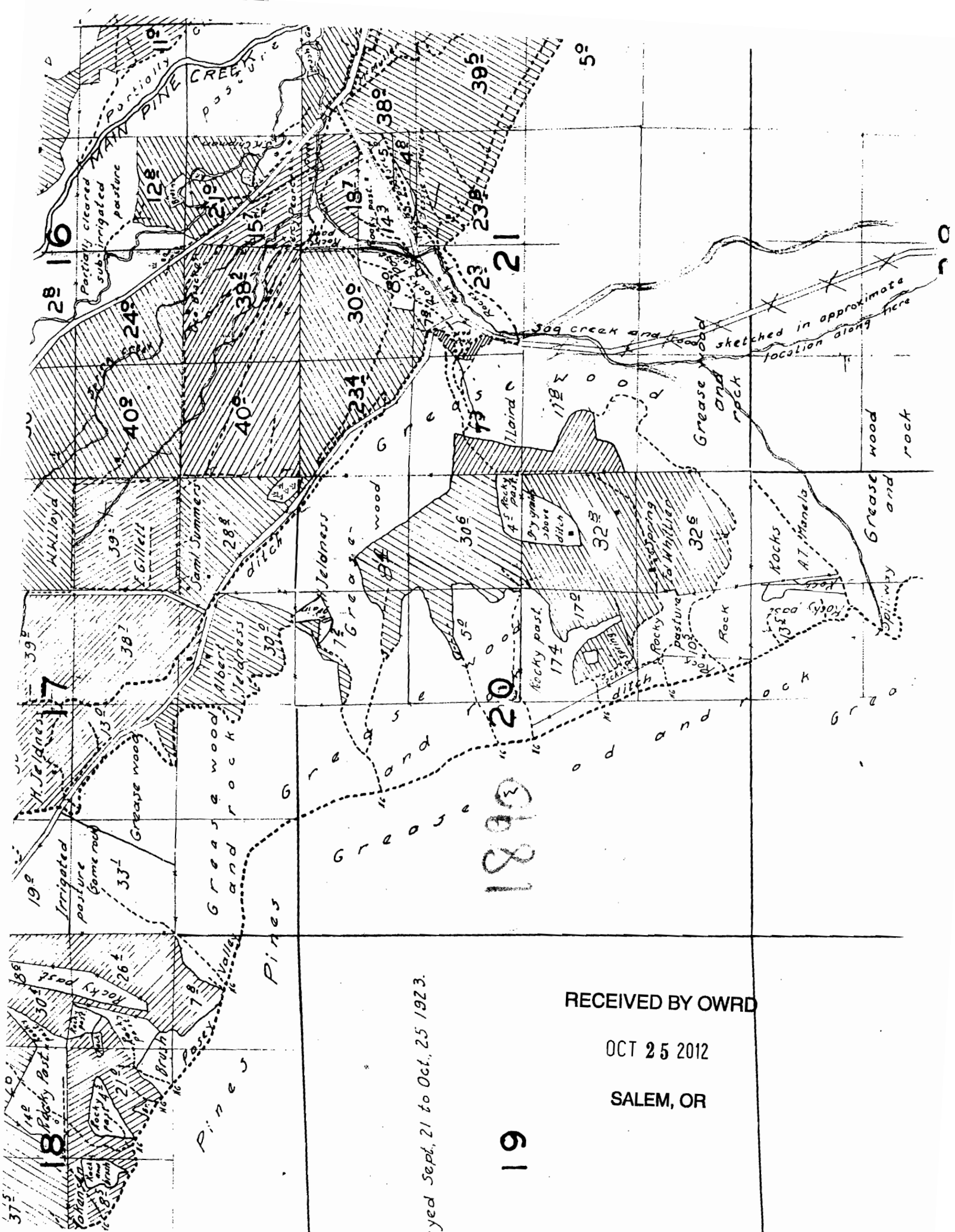


33407 26491  
 PINE LAKES DITCH & RESERVOIRS CO  
 20-23 JULY BY D.R. BUELL

RECEIVED BY OWRD  
 OCT 25 2012  
 SALEM, OR

2. Showed P.O. D. location  
2. Supplemental Map

↑  
Ditch  
Free Valley  
P.O. for  
Authorized



Surveyed Sept. 21 to Oct. 25 1923.

19

RECEIVED BY OWRD

OCT 25 2012

SALEM, OR