



Oregon Water Resources Department
 725 Summer Street NE, Suite A
 Salem, Oregon 97301-1266
 (503) 986-0900
 www.wrd.state.or.us

Notice of District Permanent Water Right Transfer

Filing of this notice must occur prior to making the change and must be included in the district's permanent transfer application, which is due no later than the end of the calendar year.

1. APPLICANT INFORMATION

District: Swalley Irrigation District

Contact Person: Kathy Ferguson Phone: 541-388-0658

Mailing Address: 64672 Cook Ave, Steel

City: Bend State: OR Zip: 97701

*Fax: 541-389-0433 *E-Mail address: Kathy@swalley.com
 *Optional information

District Internal Notice Number (DINN): 2012-01

2. PROPOSED CHANGE(S) TO WATER RIGHT(S)

Pursuant to ORS 540.580 and OAR Chapter 690, Division 385, the district is providing the Water Resources Department this notice of a proposed change in place of use prior to making the change. The district proposes to change the place of use for the following water rights:

CERTIFICATE NUMBER	PERMIT or TRANSFER NUMBER	DECREE (name, volume, and page)
74145	-	Swalley Irrigation District - Vol 16, Pages 148-396
	-	Vol. 13, at page 382, Priority
	-	date is September 1, 1899

3. AUTHORIZED POINTS OF DIVERSION (POD) OR APPROPRIATION (POA)

The authorized point(s) of diversion (POD) or appropriation (POA) for the water rights affected by this notice are as follows:

DECREE or CERTIFICATE	PERMIT or TRANSFER	POD / POA #	LOCATION - MEASURED DISTANCES
74145	-	3	Swalley Main Canal - 985 ft North
	-		& 617 ft West from the East SE
	-		Corner of Section 14

RECEIVED BY OWRD

DEC 24 2012 Aug. 2009

SALEM, OR

5. MAPS

- Enclosed is a map for the proposed change in place of use meeting the standards of OAR Chapter 690, Division 385.
- The water rights affected by this notice are not subject to forfeiture for nonuse under ORS 540.610.
- Each user affected by the proposed transfer has provided written authorization for the transfer and such authorization is on file with the district.
- The undersigned understand and acknowledge that the proposed change in place of use is subject to the approval of the Water Resources Department. The undersigned also understand and acknowledge that if the Water Resources Department finds the change in place of use allowed by the district under this notice results in injury to an existing water right, the Department may direct the district to cease delivery of water to the proposed place of use or direct the district to mitigate the injury.

6. SIGNATURES

I certify that to the best of my knowledge the information contained in this Notice of District Permanent Transfer is true and accurate.

Suzanne Butterfield
 Signature of District Manager
 or Authorized Representative

12-19-2012
 Date

Suzanne Butterfield
 Type or Print Name of District Manager
 or Authorized Representative

See Attached
 Signature of User
 (authorized place of use)

 Date

See Attached
 Signature of User
 (proposed place of use)

 Date

INSTRUCTIONS FOR FILING NOTICE:

- 1) Pursuant to OAR 690-385-4100(3), the district shall deliver this Notice Form and Map(s) to the local Watermaster prior to delivering water to the proposed place of use.
- 2) Pursuant to OAR 690-385-4100(4), the district also shall concurrently deliver a copy of only the Notice Form (the inclusion of maps is not necessary) to:
 Oregon Water Resources Department
 Transfer Section
 725 Summer Street NE, Suite A
 Salem, OR 97301-1271

The Water Resources Department shall publish a summary of the Notice of District Permanent Transfer in the Department's weekly publication for the purpose of providing public notice of the change in place of use.

RECEIVED BY OWRD

DEC 24 2012

Certificate Number or other identifying number: 74145

Provided the district filed notice of a change in place of use pursuant to OAR 690-385-4100, reference the District Internal Notice Number (DINN) used to describe the change(s) to be made permanent by this transfer.

Government lot (GOV'T LOT) and donation land claim numbers (DLC) must be included in the tables below only if the information is reflected on the existing water right.

TABLE I. -AUTHORIZED PLACE OF USE

POD / POA #	PRIORITY DATE	USE	LEGAL DESCRIPTION							ACRES	USER NAME	DINN
			TWP	RNG	SEC	QQ	DLC	GOV'T LOT	TAX LOT			
3	9/1/1899	IRR	16	12	14	NW/NE			00600	0.28	Kevin Thompson	2012-02
3	9/1/1899	IRR	16	12	20	SW/NE			00701	0.36	Dauna & Michael Johnson	2008.05
3	9/1/1899	IRR	16	12	20	SW/NE			00800	0.21	Dauna & Michael Johnson	2008.05
3	9/1/1899	IRR	16	12	21	NE/NW			00200	0.04	Andrew Tillman	2012.09
3	9/1/1899	IRR	16	12	21	NW/NE			00200	0.30	Andrew Tillman	2012.09
3	9/1/1899	IRR	16	12	21	NW/NW			00200	0.23	Andrew Tillman	2012.09
3	9/1/1899	IRR	16	12	21	SE/NW			00200	0.15	Andrew Tillman	2012.09
3	9/1/1899	IRR	16	12	21	SW/NW			00200	0.04	Andrew Tillman	2012.09
3	9/1/1899	IRR	16	12	29	NW/NE			00306	1.11	SID Quitclaim/Dale Korish	583
3	9/1/1899	IRR	16	12	29	SE/SE			01200	0.27	John Marshall	2008.06
3	9/1/1899	IRR	16	12	32	NE/NE			00304	0.33	John & Judy Barton	2009.03
3	9/1/1899	IRR	16	12	32	NW/NW			00304	0.40	John & Judy Barton	2009.03
3	9/1/1899	IRR	17	12	8	NW/SE			01100	1.20	SID Quitclaim/Eric Staley	803
3	9/1/1899	IRR	17	12	8	NW/SE			02200	0.10	SID Quitclaim/MF Cooley	1175
3	9/1/1899	IRR	17	12	8	NW/SW			01200	0.50	SID Quitclaim/Ray Ruppel	1335
3	9/1/1899	IRR	17	12	8	SW/SE			00900	0.34	SID Quitclaim/Garth Ellefson	1299
3	9/1/1899	IRR	17	12	8	SW/SE			00900	2.50	SID Quitclaim/Garth Ellefson	1328
3	9/1/1899	IRR	17	12	8	SW/SE			01100	0.80	SID Quitclaim/Eric Staley	803
3	9/1/1899	IRR	17	12	8	SW/SE			02200	1.90	SID Quitclaim/MF Cooley	1175
3	9/1/1899	IRR	17	12	8	SW/SE			02300	3.50	SID Quitclaim/MF Cooley	487
3	9/1/1899	IRR	17	12	9	NE/NW			00500	0.65	SID Quitclaim/Joahua & Holly Steele	1341
3	9/1/1899	IRR	17	12	9	SE/NW			00500	0.75	SID Quitclaim/Joahua & Holly Steele	1341

RECEIVED BY OWNER

SALEM, OR

3	9/1/1899	IRR	17	12	9	SW/SE			02100	0.25	SID Quitclaim/Brian Christen	957
3	9/1/1899	IRR	17	12	9	SW/SE			02300	0.25	SID Quitclaim/Mark & Debra Lewis	623
3	9/1/1899	IRR	17	12	9	SW/SE			02500	0.10	SID Quitclaim/Tim Wheelis	795
3	9/1/1899	IRR	17	12	9	SW/SE			02600	0.10	SID Quitclaim/Ryan & Rachel Blakely	68
3	9/1/1899	IRR	17	12	9	SW/SW			00300	5.30	SID Quitclaim/Genevie Shideler	835
3	9/1/1899	IRR	17	12	16	NE/NE			03500	1.70	SID Quitclaim/Allen Kallel	1085
3	9/1/1899	IRR	17	12	16	NE/NW			00200	0.60	SID Quitclaim/Stacey Lane Investment	851
3	9/1/1899	IRR	17	12	16	NW/SE			00500	0.25	SID Quitclaim/Kelliher/Lava Crest	178
3	9/1/1899	IRR	17	12	16	NW/SE			00500	1.25	SID Quitclaim/Kelliher/Lava Crest	178
3	9/1/1899	IRR	17	12	16	SE/NE			03500	0.30	SID Quitclaim/Allen Kallel	1085
3	9/1/1899	IRR	17	12	16	SE/SW			01900	0.50	SID Quitclaim/Douglas Smith/Randolph & Jo Partipilo	1211
3	9/1/1899	IRR	17	12	16	SW/NE			00400	0.30	SID Quitclaim/Allen Kallel	178
3	9/1/1899	IRR	17	12	17	NW/SE			00100	2.00	SID Quitclaim/Alterra Investments	410
3	9/1/1899	IRR	17	12	17	NW/SE			01200	2.00	SID Quitclaim/David Bearson	1350
3	9/1/1899	IRR	17	12	17	NW/SW			00704	0.06	Peter & Angeli Spalding	2012.08
3	9/1/1899	IRR	17	12	17	SW/NW			01500	2.00	SID Quitclaim/Raymond Spencer	884
3	9/1/1899	IRR	17	12	20	NW/NE			00200	6.50	Jason McAlister	2007.02
3	9/1/1899	IRR	17	12	20	NW/NE			00300	1.00	SID Quitclaim/Waldorf School	957
3	9/1/1899	IRR	17	12	20	NW/NE			00300	2.00	SID Quitclaim/Waldorf School	957
3	9/1/1899	IRR	17	12	20	NW/NE			01400	1.00	SID Quitclaim/Hollman Company	688
3	9/1/1899	IRR	17	12	20	SE/NE			00901	1.50	SID Quitclaim/Bend Cable	1266
3	9/1/1899	IRR	17	12	20	SE/NE			00800	0.50	SID Quitclaim/Bend Cable	1266
3	9/1/1899	IRR	16	12	28	NE/NW			00803	3.50	Lance & Kathryn Brant	2009.03
3	9/1/1899	IRR	17	12	28	NE/NW			00900	0.15	SID Quitclaim/ James Frezee	776
3	9/1/1899	IRR	17	12	28	NE/NW			00900	0.50	SID Quitclaim/ James Frezee	776
3	9/1/1899	IRR	17	12	28	SW/SE			00900	0.50	SID Quitclaim/ James Frazee	776
3	9/1/1899	IRR	17	12	20	NW/NE			00200	0.62	Jason McAlister	2007.03
										50.69		

RECEIVED BY OWRD

DEC 24 2012

SALEM, OR

Certificate Number or other identifying number: 74145

TABLE II. - PROPOSED PLACE OF USE

POD/ POA #	PRIORITY DATE	USE	LEGAL DESCRIPTION							ACRES	USER NAME	DINN
			TWP	RNG	SEC	QQ	DLC	GOV'T LOT	TAX LOT			
3	9/1/1899	IRR	15	12	36	NE/SW			00100	0.90	Christoper Christianson	2012.05
3	9/1/1899	IRR	15	12	36	SE/NW			00100	0.10	Christoper Christianson	2012.05
3	9/1/1899	IRR	16	12	14	NW/NE			00600	2.00	Kevin Thompson	2009.02
3	9/1/1899	IRR	16	12	14	NW/NE			00600	0.28	Kevin Thompson	2009.02
3	9/1/1899	IRR	16	12	14	NW/NW			00800	2.00	Margaret Gunnels	2008.03
3	9/1/1899	IRR	16	12	21	NW/NE			00200	1.62	Andrew & Cheryl Tillman	2008.02
3	9/1/1899	IRR	16	12	21	NW/NW			00200	0.38	Andrew & Cheryl Tillman	2008.02
3	9/1/1899	IRR	16	12	27	SE/SW			01700	0.50	Jorgen Due/Susan Maire Forrester Due	2012.02
3	9/1/1899	IRR	16	12	27	SE/SW			01800	0.50	Jorgen Due/Susan Maire Forrester Due	2012.02
3	9/1/1899	IRR	16	12	27	SE/NW			10001	2.00	John & Paula Hickey	2008.04
3	9/1/1899	IRR	16	12	28	SE/NW			00304	1.00	Rodney & Ruth Ott	2008.01
3	9/1/1899	IRR	16	12	28	NE/NW			00803	3.50	Vergent, LLC (Emily Nelson)	2012.03
3	9/1/1899	IRR	16	12	29	NE/NW			00100	1.25	Stephen R. Frank & Patricia Graves	2007.01
3	9/1/1899	IRR	17	12	4	SE/NW			00206	2.00	Bruce & Dianne Page	2012.06
3	9/1/1899	IRR	17	12	4	NE/NW			00223	2.00	Clyde S. & Mary C. Crenshaw	2012.01
3	9/1/1899	IRR	17	12	5	SE/SW			00600	2.00	Steve & Judie Pederson	2010.01
3	9/1/1899	IRR	17	12	7	NE/NE			00100	0.79	Patrick Gisler	2009.04
3	9/1/1899	IRR	17	12	7	SE/NE			00100	4.61	Patrick Gisler	2009.04
3	9/1/1899	IRR	17	12	9	SW/NE			02401	4.75	Jerome & Dawna Daniel	2012.04
3	9/1/1899	IRR	17	12	17	NW/SW			00704	0.06	Peter & Angeli Spalding	2012.08
3	9/1/1899	IRR	17	12	17	NW/SW			00704	0.50	Peter & Angeli Spalding	2012.08
3	9/1/1899	IRR	17	12	21	NW/NW			01301	2.75	Tim A. & Julie Larocco	2009.01
3	9/1/1899	IRR	17	12	22	NE/SE			02700	0.02	Stonebrook Association	2012.07
3	9/1/1899	IRR	17	12	22	NW/SE			02700	0.04	Stonebrook Association	2012.07
3	9/1/1899	IRR	17	12	22	NE/SE			03000	0.30	Stonebrook Association	2012.07
3	9/1/1899	IRR	17	12	22	NW/SE			03000	0.08	Stonebrook Association	2012.07

RECEIVED BY OWRD

SALEM, OR

3	9/1/1899	IRR	17	12	22	NW/SE			03100	0.50	Stonebrook Association	2012.07
3	9/1/1899	IRR	17	12	22	NW/SE			03100	0.04	Stonebrook Association	2012.07
3	9/1/1899	IRR	17	12	22	NE/SE			03200	0.06	Stonebrook Association	2012.07
3	9/1/1899	IRR	17	12	22	NW/SE			03200	0.08	Stonebrook Association	2012.07
3	9/1/1899	IRR	17	12	22	NW/SE			03301	0.24	Stonebrook Association	2012.07
3	9/1/1899	IRR	17	12	22	NW/SE			03313	0.14	Stonebrook Association	2012.07
3	9/1/1899	IRR	17	12	22	NE/SE			03315	0.05	Stonebrook Association	2012.07
3	9/1/1899	IRR	17	12	22	NW/SE			03315	0.09	Stonebrook Association	2012.07
3	9/1/1899	IRR	17	12	22	NW/SE			03321	0.10	Stonebrook Association	2012.07
3	9/1/1899	IRR	17	12	22	NE/SE			03400	0.07	Stonebrook Association	2012.07
3	9/1/1899	IRR	17	12	22	NE/SE			04600	0.07	Stonebrook Association	2012.07
3	9/1/1899	IRR	17	12	22	NW/SE			04600	0.30	Stonebrook Association	2012.07
3	9/1/1899	IRR	17	12	22	NW/SE			04700	0.07	Stonebrook Association	2012.07
3	9/1/1899	IRR	16	12	28	NE/NW			00800	3.50	Kathryn Brant	2009.03
3	9/1/1899	IRR	17	12	7	NE/NE			00100	2.51	Patrick Gisler	2007.02
3	9/1/1899	IRR	17	12	7	SE/NE			00100	3.99	Patrick Gisler	2007.02
3	9/1/1899	IRR	16	12	29	SE/SE			01200	0.27	John Marshall	2008.04
3	9/1/1899	IRR	16	12	20	SW/NE			00701	0.36	Dauna Johnson	2011.05
3	9/1/1899	IRR	16	12	20	SW/NE			00800	0.21	Dauna Johnson	2011.05
3	9/1/1899	IRR	16	12	32	NW/NW			00304	0.16	John Barton	2011.04
3	9/1/1899	IRR	16	12	32	NE/NE			00304	0.57	John Barton	2011.04
3	9/1/1899	IRR	16	12	21	NW/NW			00200	0.58	Andrew & Cheryl Tillman	2012.09
3	9/1/1899	IRR	16	12	21	NE/NW			00200	0.18	Andrew & Cheryl Tillman	2012.09
3	9/1/1899	IRR	17	12	20	NW/NE			00200	0.62	Jason McAlister	2007.03
										50.69		

RECEIVED BY OWRD
DEC 24 2012
SALEM, OR

District Internal
Notice #: 1-2009-04

State of Oregon
WATER RESOURCES DEPARTMENT
NOTICE OF DISTRICT PERMANENT TRANSFER
(ORS 540.580)

DISTRICT: **Swalley Irrigation District**
ADDRESS: **64672 Cook Avenue, Suite 1, Bend, OR 97701** PHONE: **541/388-0658**

1. **WATER RIGHT: SWALLEY IRRIGATION DISTRICT**
CERTIFICATE(S): 74145 PRIORITY DATE: September 1, 1899

2. **TYPE OF CHANGE: PERMANENT CHANGE IN PLACE OF USE**

3. **APPLICANT (OFF):**

NAME: Swalley Irrigation District
ADDRESS: 64672 Cook Ave., Ste 1, Bend, OR 97701

4. **LOCATION OF USE: AUTHORIZED POINT OF DIVERSION:**

POD #3) N 985' & W 617' from the East 1/4 corner, SE/NE of Section 29, T17S, R12E., W.M. (Diversion for Swalley's canal system), POD #15) Additional district diversion: NW1/4SE1/4, Section 14, T.15S, R. 12E, W.M.; 2170 feet North and 1350 feet West from the SE Corner of Section 14.

LOCATION OF AUTHORIZED PLACE OF USE (Off Lands)

Township	Range	Section	1/4 1/4	Tax Lot	# of acres irrigated	Other Use
S17	E12	09	SW/SW	00300	5.30	IRR
S17	E12	09	SW/SE	02600	.10	IRR

5. **RECIPIENT (ON):**

NAME: Patrick Gisler
ADDRESS: 19975 Destiny Court, Bend, OR 97701

6. **LOCATION OF PROPOSED USE (On Lands)**

Township	Range	Section	1/4 1/4	Tax Lot	# of acres irrigated	Other Use
S17	E12	07	NE/NE	00100	.79	IRR
S17	E12	07	SE/NE	00100	4.61	IRR

7. **EXHIBITS :** Maps showing the location of the present and proposed irrigated lands (*On & Off Maps*)

Swalley Irrigation District hereby certifies that the applicant and recipient are the deed holders of subject properties; that our files are complete with a copy of the recorded documents; that the applicant's land has been irrigated within the last five years, and that applicant and recipient hereby authorize the transfer proposed herein.

NOTICE IS HEREBY GIVEN that this proposed change is subject to the approval of the Water Resources Department and that the Water Resources Department may reject the transfer or may require mitigation to avoid injury to other water right holders.

SWALLEY IRRIGATION DISTRICT AND APPLICANT, HEREBY SWEAR THAT THE ABOVE NOTICE FOR TRANSFER OF WATER RIGHT AND THE STATEMENTS MADE ARE TRUE AND CORRECT.

APPLICANT: *Suzanne Butterfield* 8-4-09
Swalley Irrigation District: Suzanne Butterfield Date

RECIPIENT: *Patrick Gisler* July 28, 2009
Patrick Gisler Date

DISTRICT: Swalley Irrigation District: _____ Date

RECEIVED BY OWRD

DEC 24 2012

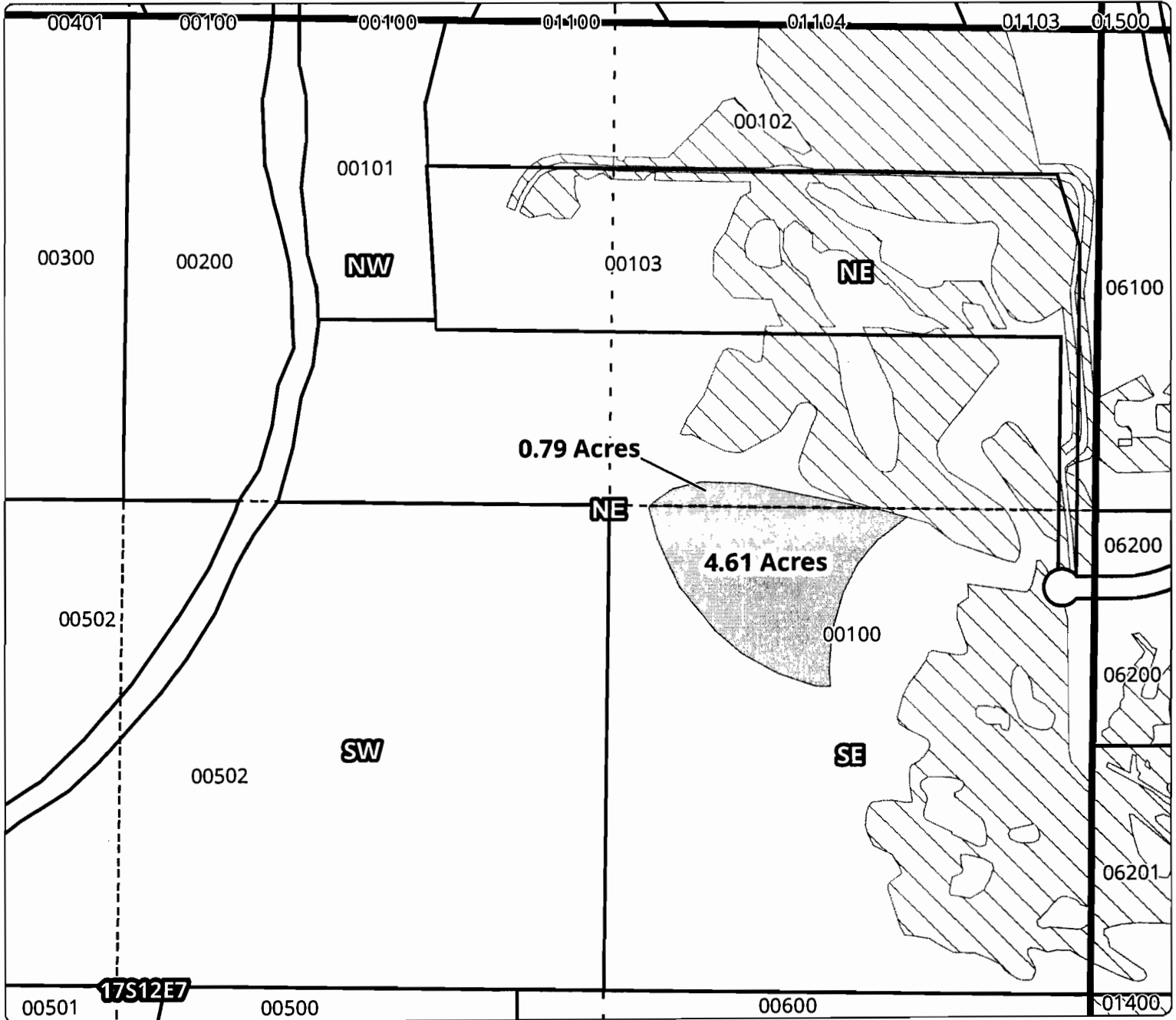
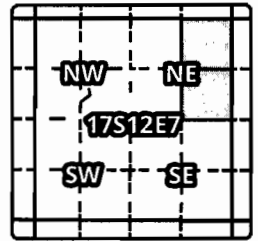
SALEM, OR

Swalley Irrigation District

Application for District Transfer

Cert #: 74145

For: Patrick Gisler



ON MAP

Taxlot 100, 17S12E7NENE: 0.79 Acres ON, 13.86 Acres Total
 Taxlot 100, 17S12E7SENE: 4.61 Acres ON, 15.08 Acres Total

- Point of Diversion
- ▬ Canals
- ▭ Taxlots

Transfer
RECEIVED BY OWRD
 Cert 74145

DEC 24 2012

1 inch = 400 feet
 December 2012



T-2009-04 ON

District Internal
Notice #: 835

State of Oregon
WATER RESOURCES DEPARTMENT
NOTICE OF DISTRICT PERMANENT TRANSFER
(ORS 540.580)

DISTRICT: **Swalley Irrigation District**
ADDRESS: **64672 Cook Avenue, Suite 1, Bend, OR 97701** PHONE: **541/388-0658**

1. **WATER RIGHT: SWALLEY IRRIGATION DISTRICT**
CERTIFICATE(S): 74145 PRIORITY DATE: September 1, 1899

2. **TYPE OF CHANGE: PERMANENT CHANGE IN PLACE OF USE**

3. **APPLICANT (OFF):**
NAME: Genevie Shideler, Carolann Carson, Lori Millie & Toddine Newberry
ADDRESS: 20480 Cooley Rd, Bend, OR 97701

4. **LOCATION OF USE: AUTHORIZED POINT OF DIVERSION:**
POD #3) N 985' & W 617' from the East 1/4 corner, SE/NE of Section 29, T17S, R12E., W.M. (Diversion for Swalley's canal system), POD #15) Additional district diversion: NW1/4SE1/4, Section 14, T.15S, R. 12E, W.M.; 2170 feet North and 1350 feet West from the SE Corner of Section 14.

LOCATION OF AUTHORIZED PLACE OF USE (*Off Lands*)

Township	Range	Section	1/4 1/4	Tax Lot	# of acres irrigated	Other Use
S17	E12	09	SW/SW	00300	5.30	IRR

5. **RECIPIENT (ON):**
NAME: Swalley Irrigation District
ADDRESS: 64672 Cook Ave. Suite 1, Bend, OR 97701

6. **LOCATION OF PROPOSED USE (*On Lands*)**

Township	Range	Section	1/4 1/4	Tax Lot	# of acres irrigated	Other Use
17S	12E	09	SW/SW	00300	5.30	Quit Claim

7. **EXHIBITS** : Maps showing the location of the present and proposed irrigated lands (*On & Off Maps*)

Swalley Irrigation District hereby certifies that the applicant and recipient are the deed holders of subject properties; that our files are complete with a copy of the recorded documents; that the applicant's land has been irrigated within the last five years, and that applicant and recipient hereby authorize the transfer proposed herein.

NOTICE IS HEREBY GIVEN that this proposed change is subject to the approval of the Water Resources Department and that the Water Resources Department may reject the transfer or may require mitigation to avoid injury to other water right holders.

SWALLEY IRRIGATION DISTRICT AND APPLICANT, HEREBY SWEAR THAT THE ABOVE NOTICE FOR TRANSFER OF WATER RIGHT AND THE STATEMENTS MADE ARE TRUE AND CORRECT.

APPLICANT: Genevie Shideler 9/11/06
Genevie Shideler Date

APPLICANT: Carolann Carson 9/11/06
Carolann Carson Date

RECIPIENT: Lori Millie 9/11/06
Lori Millie Date

APPLICANT: Toddine Newberry 9/11/06
Toddine Newberry Date

DISTRICT: Swalley Irrigation District: Janet L. Lee, Manager DEC 24 2012
Swalley Irrigation District: Janet L. Lee, Manager Date

RECEIVED BY-OWRD
Date
DEC 24 2012

Schideler

CLERK OF COUNTY OF DESCHUTES RECORDS
NANCY BLANKENSHIP, COUNTY CLERK

2007-13578



\$36.00

00533211200700135780030032

03/06/2007 03:10:31 PM

D-D Cnt=1 Str=23 SRB
\$10.00 \$11.00 \$10.00 \$5.00

Do not remove this page from original document.

Deschutes County Clerk

Certificate Page



If this instrument is being re-recorded, please complete the following statement, in accordance with ORS 205.244:

Re-recorded to correct [give reason] Legal Description
previously recorded in Book 2006 and Page 68690
or as Fee Number _____

RECEIVED BY OWRD

DEC 24 2012

SALEM, OR



00501231200600686900020026

\$36.00

10/13/2006 02:25:23 PM

D-D Cnt=1 Stn=23 JS
\$10.00 \$11.00 \$10.00 \$5.00

After Recording Return To:
SWALLEY IRRIGATION DISTRICT
64672 Cook Avenue, Suite 1
Bend, Oregon 97701

QUITCLAIM DEED
FOR TRANSFER OF INTEREST IN A WATER RIGHT

Grantor, **Genevie Shideler, Carolann Carson, Lori Millie & Toddine Newberry**, releases and quitclaims to **Swalley Irrigation District (SID)** all rights, title and interest in the following: By this agreement and signed transfer application form, Grantor, the owner of the lands listed in Exhibit A, release their claim and responsibility for **5.30 acres** of Swalley Irrigation District water right that are appurtenant to the lands listed in **Exhibit A**, to Swalley Irrigation District. Swalley Irrigation District may elect to complete the transfer application and submit it to the Water Resources Department for approval of use of the water right at a new location and/or use. Swalley Irrigation District may attach this agreement to the Oregon Water Resources Department's lease form and file with the District's annual Short Term Water Right Lease Agreement.

By entry of this deed, grantor hereby notifies any subsequent purchaser of the lands listed in Exhibit A that grantor, as owner of the subject land, approved the transfer (including a change in the place and type of use and point of diversion) of the water rights that are appurtenant to the subject land; and that upon completion of a transfer, by election of SID, the subject land no longer will have an appurtenant water right, if the transfer includes a change in the place of use.

Furthermore, upon signing of this agreement and the accompanying transfer application **Genevie Shideler, Carolann Carson, Lori Millie & Toddine Newberry** shell no longer be liable for any district assessment or charges pertaining to the **5.30 acres** of water right incurred after the date of signing. The water right in question is further described as a portion of certificate # 74145, Priority of 1899, located:

T17S-R12E,WM-SEC16-NE/NE-00100 & T17S-R12E,WM-SEC16-NW/NE-00100

This agreement is binding upon the heirs, executors, administrators, successors, and permitted assigns of the parties to this agreement. Consideration for this Quitclaim is \$5,300.00.

Grantor: <u>Genevie Shideler</u>	Date <u>9-11-06</u>
Grantor: <u>Carolann P. Carson</u>	Date <u>9-11-06</u>
Grantor: <u>Lori P. Millie</u>	Date <u>9-11-06</u>
Grantor: <u>Toddine Newberry</u>	Date <u>9-11-06</u>

RECEIVED BY OWRD
DEC 24 2012
SALEM, OR

State of Oregon SS.
County of Deschutes *Washington*

Personally appeared All of the Above and acknowledged the forgoing instrument to be his/her voluntary act and deed.

Roberta Sargent
OFFICIAL SEAL
ROBERTA SARGENT
NOTARY PUBLIC - OREGON
COMMISSION NO. 392755
MY COMMISSION EXPIRES MAY 21, 2009
My commission expires 5/21/09

Swalley Irrigation District:
Janet L. Lee
Date 9/20/06
Janet L. Lee, Manager

State of Oregon SS.
County of Deschutes

Personally appeared, Janet L. Lee as Manager for Swalley Irrigation District, and acknowledged the forgoing instrument to be her voluntary act and deed.

OFFICIAL SEAL
KATHY FERGUSON
NOTARY PUBLIC - OREGON
COMMISSION NO. 400990
MY COMMISSION EXPIRES JANUARY 5, 2010
Kathy Ferguson
My commission expires 1-5-2010

Genevieve Shideler, Carolann Carson, Lori Millie & Toddine Newberry

EXHIBIT A

Acct# #1381

Total Water Rights: 5.30

Legal Description:

T17S-R12E-WM-SEC 09-SE/SE-00300

Taxlot

171209C00300

Serial#

165012

WR Acres:

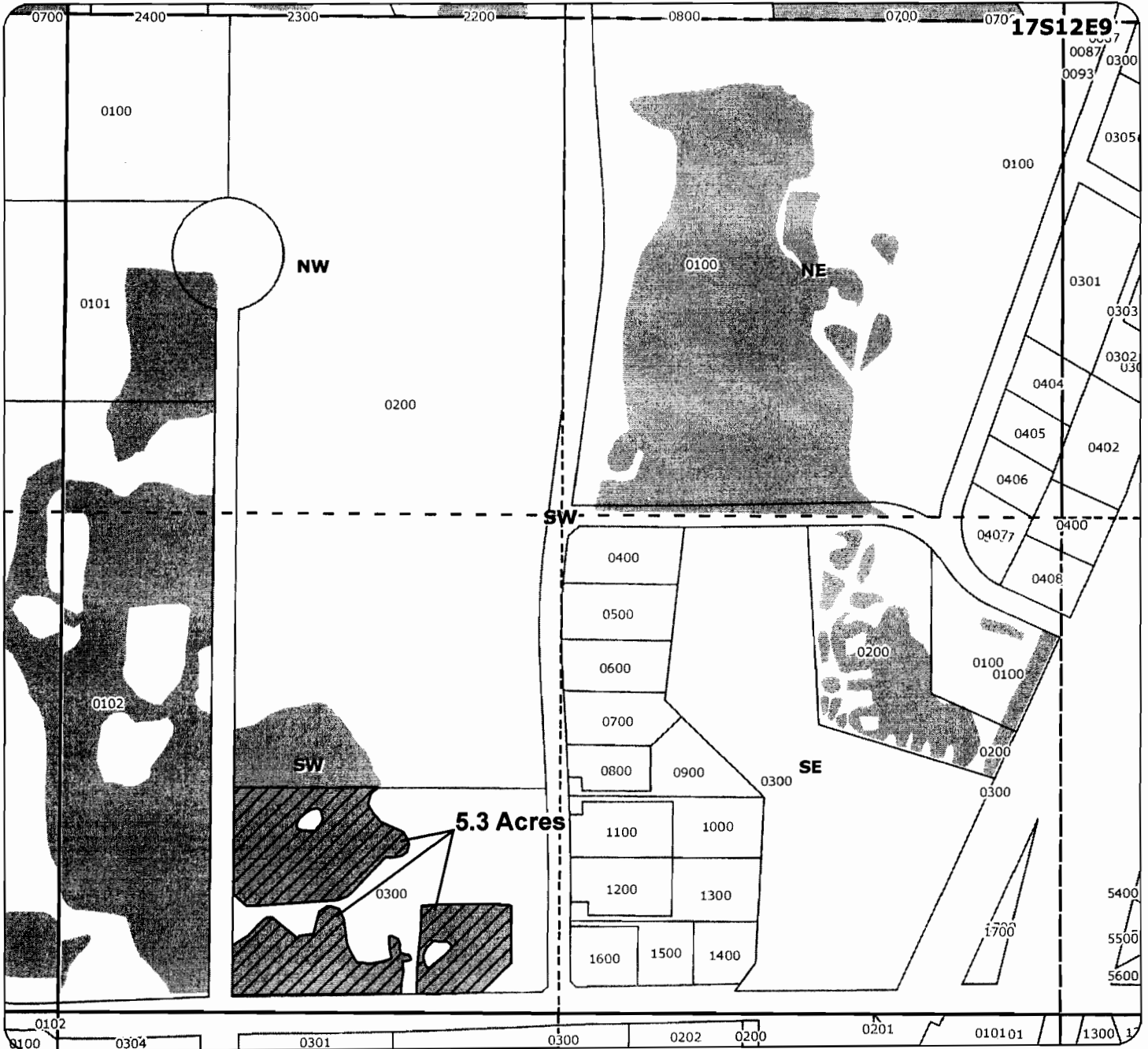
5.30

RECEIVED BY OWRD



DEC 24 2012

SALEM OR

Swalley Irrigation District Quitclaim Map



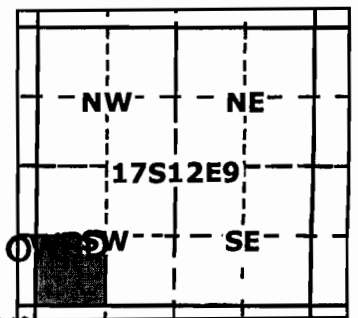
Quitclaimed Water Rights Primary: Certificate 74145

-  Quitclaimed Water Rights
-  Certificate 74145



Geo-Spatial Solutions, Inc.
www.geospatialolutions.com

For:
Swalley Irrigation District
Carolann Carson, Lori Millie,
Toddine Newberry, Genevieve Shideler
Taxlot 300 - 5.3 Acres
in 17S12E9SWSS
Total Quitclaim of 5.3 Acres
0 Acres remaining on Taxlot 300



RECEIVED BY O

DEC 24 2012

SALEM, OR



1 inch = 400 feet

Date Created: November 2012
T-2009-04 off

District Internal Notice #: 68

State of Oregon
WATER RESOURCES DEPARTMENT
NOTICE OF DISTRICT PERMANENT TRANSFER
(ORS 540.580)

DISTRICT: **Swalley Irrigation District**
ADDRESS: **64672 Cook Avenue, Suite 1, Bend, OR 97701** PHONE: **541/388-0658**

1. **WATER RIGHT: SWALLEY IRRIGATION DISTRICT**
CERTIFICATE(S): 74145 PRIORITY DATE: September 1, 1899

2. **TYPE OF CHANGE: PERMANENT CHANGE IN PLACE OF USE**

3. **APPLICANT (OFF):**
NAME: Ryan Blakely and Rachael Blakely
ADDRESS: 63679 High Standard Drive, Bend, Oregon 97701

4. **LOCATION OF USE: AUTHORIZED POINT OF DIVERSION:**
POD #3) N 985' & W 617' from the East 1/4 corner, SE/NE of Section 29, T17S, R12E., W.M. (Diversion for Swalley's canal system), POD #15) Additional district diversion: NW1/4SE1/4, Section 14, T.15S, R. 12E, W.M.; 2170 feet North and 1350 feet West from the SE Corner of Section 14.

LOCATION OF AUTHORIZED PLACE OF USE (Off Lands)

Township	Range	Section	1/4 1/4	Tax Lot	# of acres irrigated	Other Use
S17	E12	09	SW/SE	02600	.10	IRR

5. **RECIPIENT (ON):**
NAME: Swalley Irrigation District
ADDRESS: 64672 Cook Ave, Ste 1, Bend, OR 97701

6. **LOCATION OF PROPOSED USE (On Lands)**

Township	Range	Section	1/4 1/4	Tax Lot	# of acres irrigated	Other Use

7. **EXHIBITS** : Maps showing the location of the present and proposed irrigated lands (*On & Off Maps*)

Swalley Irrigation District hereby certifies that the applicant and recipient are the deed holders of subject properties; that our files are complete with a copy of the recorded documents; that the applicant's land has been irrigated within the last five years, and that applicant and recipient hereby authorize the transfer proposed herein.

NOTICE IS HEREBY GIVEN that this proposed change is subject to the approval of the Water Resources Department and that the Water Resources Department may reject the transfer or may require mitigation to avoid injury to other water right holders.

SWALLEY IRRIGATION DISTRICT AND APPLICANT, HEREBY SWEAR THAT THE ABOVE NOTICE FOR TRANSFER OF WATER RIGHT AND THE STATEMENTS MADE ARE TRUE AND CORRECT.

APPLICANT: *Suzanne Butterfield* 11-13-09
Swalley Irrigation District: Janet L. Lee, Manager Date

APPLICANT: *Ryan Blakely* 6-22-09
Ryan Blakely Date

APPLICANT: *Rachael Blakely* 10-23-09
Rachael Blakely Date

DISTRICT: *Suzanne Butterfield* 11-13-09
Swalley Irrigation District: Janet L. Lee, Manager Date
Suzanne Butterfield

RECEIVED BY OWRD

DEC 24 2012

SALEM, OR

After Recording Return To:
SWALLEY IRRIGATION DISTRICT
64672 Cook Avenue, Suite 1
Bend, Oregon 97701

DESCHUTES COUNTY OFFICIAL RECORDS
NANCY BLANKENSHIP, COUNTY CLERK

2009-49551



\$53.00

D-D Cnt=1 Stn=2 TM
\$10.00 \$11.00 \$16.00 \$10.00 \$6.00

11/23/2009 01:27:10 PM

QUITCLAIM DEED
FOR TRANSFER OF INTEREST IN A WATER RIGHT

Grantor **Ryan and Rachael Blakely** releases and quitclaims to **Swalley Irrigation District (SID)** all rights, title and interest in the following: By this agreement and signed transfer application form, Grantor, the owner of the lands listed in Exhibit A, release their claim and responsibility for **.10 acres** of Swalley Irrigation District water right that are appurtenant to the lands listed in **Exhibit A**, to Swalley Irrigation District. Swalley Irrigation District may elect to complete the transfer application and submit it to the Water Resources Department for approval of use of the water right at a new location and/or use. Swalley Irrigation District may attach this agreement to the Oregon Water Resources Department's lease form and file with the District's annual Short Term Water Right Lease Agreement.

By entry of this deed, grantor hereby notifies any subsequent purchaser of the lands listed in Exhibit A that grantor, as owner of the subject land, approved the transfer (including a change in the place and type of use and point of diversion) of the water rights that are appurtenant to the subject land; and that upon completion of a transfer, by election of SID, the subject land no longer will have an appurtenant water right, if the transfer includes a change in the place of use.

Furthermore, upon signing of this agreement and the accompanying transfer application **Ryan and Rachael Blakely** shall no longer be liable for any district assessment or charges pertaining to the **.10 acres** of water right incurred after the date of signing. The water right in question is further described as a portion of certificate # 74145, priority of 1899, located:

T16S-R12E,WM-SEC 09-SW/SE-02600

This agreement is binding upon the heirs, executors, administrators, successors, and permitted assigns of the parties to this agreement. Consideration for this Quitclaim is \$ 100.00

Grantor:

[Signature] Date 6-23-09
Ryan Blakely
[Signature] Date 6-23-09
Rachael Blakely

State of Oregon SS.
County of Deschutes

Personally appeared Ryan + Rachael Blakely and acknowledged the forgoing instrument to be his / her voluntary act and deed.



[Signature]
My commission expires OCT. 7, 2012

Swalley Irrigation District:

[Signature] Date 11-13-09
Janet L. Lee, Manager Suzanne Butterfield

RECEIVED BY OWRD

State of Oregon SS.
County of Deschutes

DEC 24 2012

Personally appeared, Janet L. Lee as Manager for Swalley Irrigation District, and acknowledged the forgoing instrument to be her voluntary act and deed. Suzanne Butterfield SALEM, OR



[Signature]
My commission expires 1-5-2010

Ryan Blakely
Rachael Blakely
Account # 2200

EXHIBIT A

Total Water Rights: .10 Acres

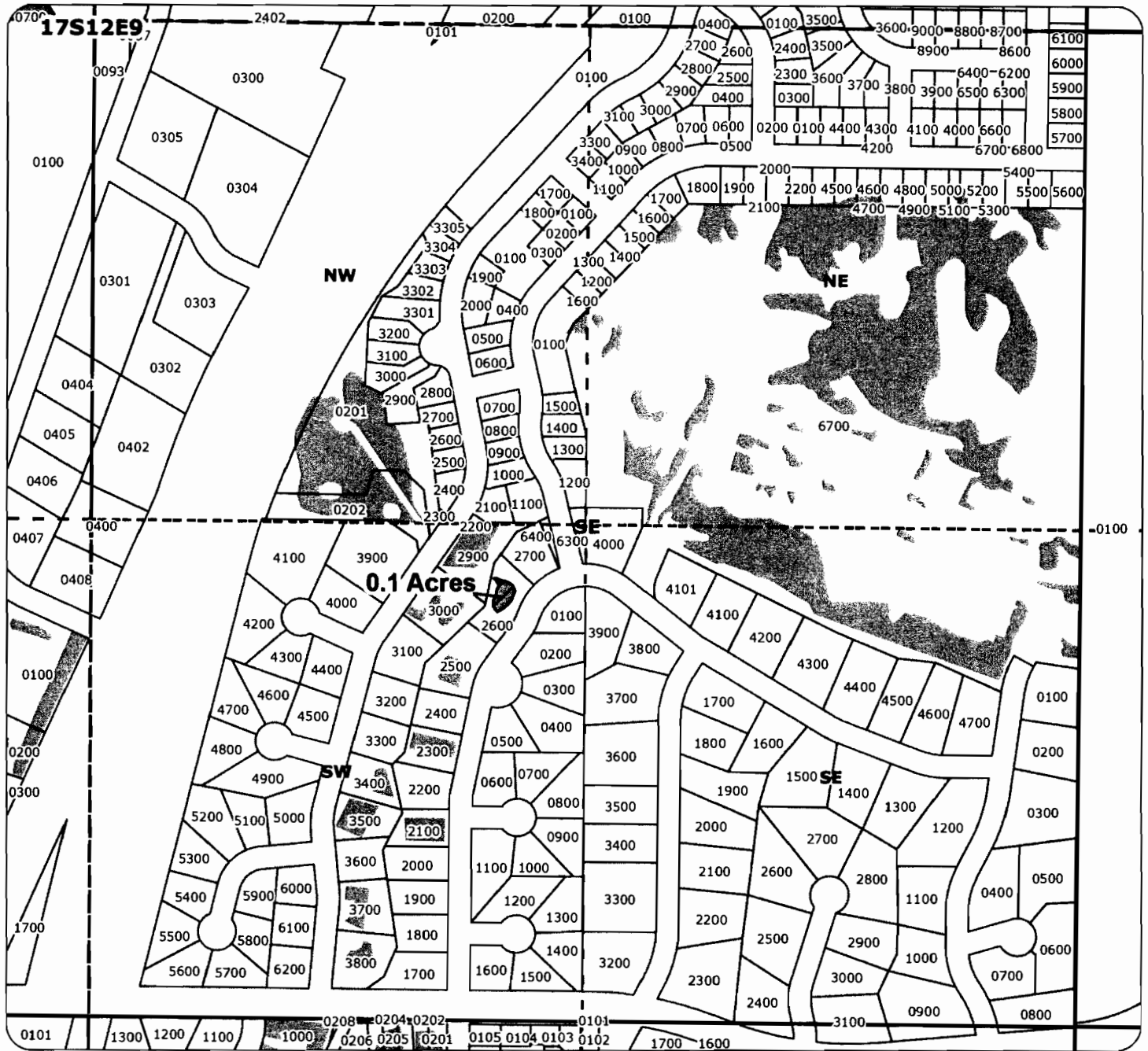
Legal Description:	Taxlot	Serial#	WR Acres:
T17S-R12E-WM-SEC 09-SW/SE-02600	171209DC02600	171209	.10

RECEIVED BY OWRD

DEC 24 2012

SALEM, OR

Swalley Irrigation District Quitclaim Map



Quitclaimed Water Rights Primary: Certificate 74145

 Quitclaimed
Water Rights

 Certificate 74145



Geo-Spatial Solutions, Inc.
www.geospatialolutions.com

For:
Swalley Irrigation District
Ryan Blakely
Taxlot 2600 - 0.1 Acres
in 17S12E9SWSE

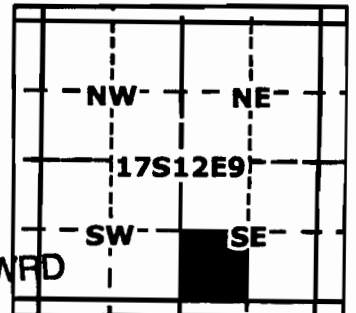
Total Quitclaim of 0.1 Acres
0 Acres Remaining on Taxlot 2600

RECEIVED BY OWFD

DEC 24 2012

T-2009-04 off
Date Created: June 2012

SALEM, OR



1 inch = 400 feet

District Internal
Notice #: 2010-01

State of Oregon

WATER RESOURCES DEPARTMENT
NOTICE OF DISTRICT PERMANENT TRANSFER
(ORS 540.580)

DISTRICT: **Swalley Irrigation District**
ADDRESS: **64672 Cook Avenue, Suite 1, Bend, OR 97701** PHONE: **541/388-0658**

1. **WATER RIGHT: SWALLEY IRRIGATION DISTRICT**
CERTIFICATE(S): 74145 PRIORITY DATE: September 1, 1899

2. **TYPE OF CHANGE: PERMANENT CHANGE IN PLACE OF USE**

3. **APPLICANT (OFF):**

NAME: **Swalley Irrigation District**
ADDRESS: **64672 Cook Ave., Ste. 1, Bend, OR 97701**

4. **LOCATION OF USE: AUTHORIZED POINT OF DIVERSION:**
POD #3) N 985' & W 617' from the East ¼ corner, SE/NE of Section 29, T17S, R12E.,W.M. (Diversion for Swalley's canal system), POD #15) Additional district diversion: NW1/4SE1/4, Section 14, T.15S, R. 12E,W.M.; 2170 feet North and 1350 feet West from the SE Corner of Section 14.

LOCATION OF AUTHORIZED PLACE OF USE (Off Lands)

Township	Range	Section	¼ ¼	Tax Lot	# of acres irrigated	Other Use
T17S	E12	08	NW/SE	02200	.10	IRR
T17S	E12	08	SW/SE	02200	1.90	IRR

5. **RECIPIENT (ON):**

NAME: **Steve & Judy Pederson**
ADDRESS: **64101 Old Bend Redmond Hwy., Bend, OR 97701**

6. **LOCATION OF PROPOSED USE (On Lands)**

Township	Range	Section	¼ ¼	Tax Lot	# of acres irrigated	Other Use
T17S	E12	05	SE/NW	00600	2.00	IRR

7. **EXHIBITS** : Maps showing the location of the present and proposed irrigated lands (*On & Off Maps*)

Swalley Irrigation District hereby certifies that the applicant and recipient are the deed holders of subject properties; that our files are complete with a copy of the recorded documents; that the applicant's land has been irrigated within the last five years, and that applicant and recipient hereby authorize the transfer proposed herein.

NOTICE IS HEREBY GIVEN that this proposed change is subject to the approval of the Water Resources Department and that the Water Resources Department may reject the transfer or may require mitigation to avoid injury to other water right holders.

SWALLEY IRRIGATION DISTRICT AND APPLICANT, HEREBY SWEAR THAT THE ABOVE NOTICE FOR TRANSFER OF WATER RIGHT AND THE STATEMENTS MADE ARE TRUE AND CORRECT.

APPLICANT: *Suzanne Butterfield* 4-14-10
Swalley Irrigation District/Suzanne Butterfield Date

RECIPIENT: *Steve Pederson* April 14, 2010
Steve Pederson Date

RECIPIENT: *Judy Pederson* April 14, 2010
Judy Pederson Date

RECEIVED BY OWRD

DEC 24 2012

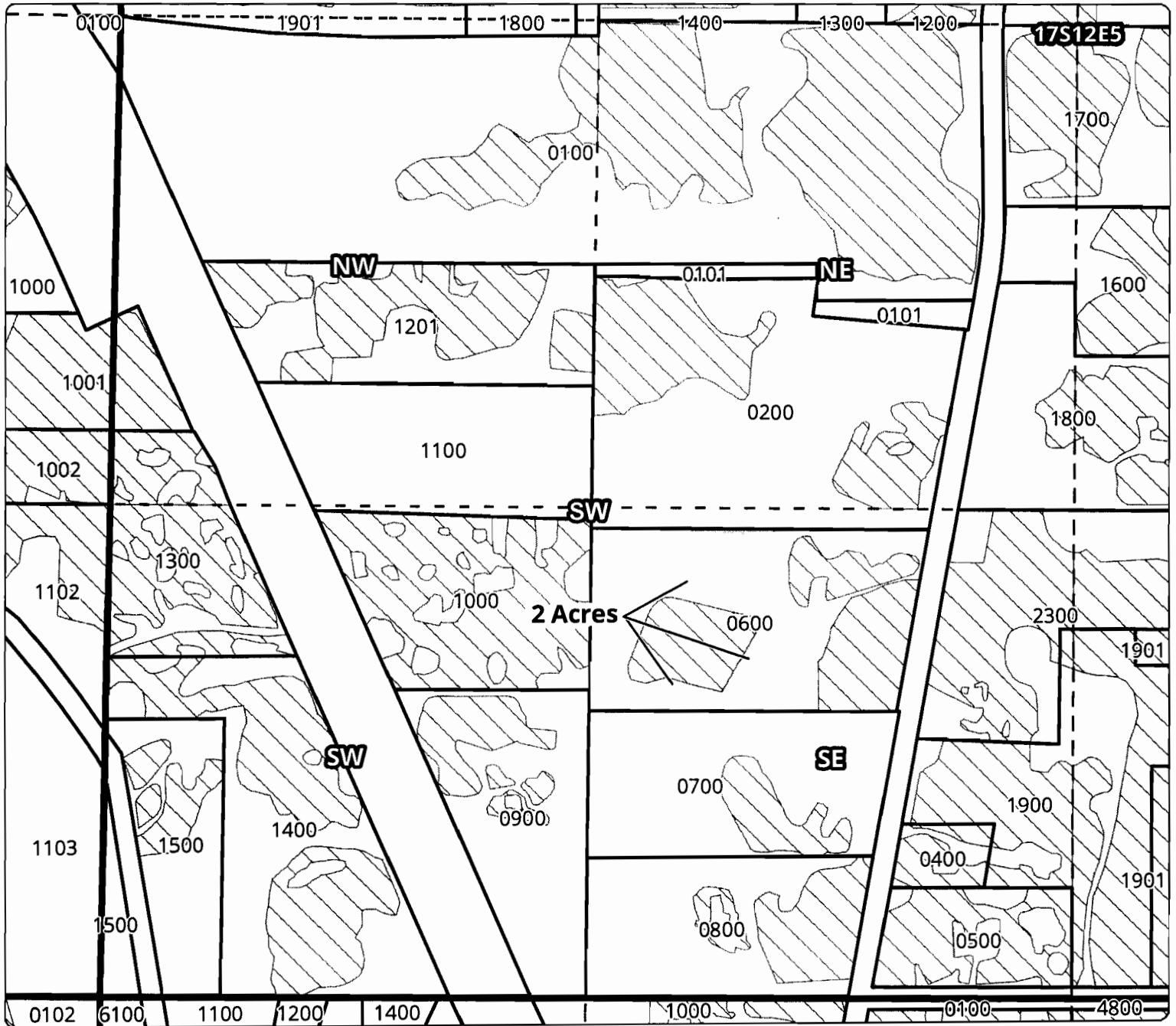
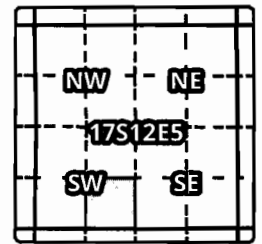
SALEM, OR

Swalley Irrigation District

Application for District Transfer

Cert #: 74145

For: Steve & Judy Pederson



ON MAP

Taxlot 1301, 17S12E5SESW: 2.0 Acres ON, 5.8 Acres Total

RECEIVED BY OWRD

DEC 24 2012

SALEM, OR

- Point of Diversion
- ▤ Canals
- ▭ Taxlots
- ▭ Transfer
- ▭ Cert 74145



1 inch = 400 feet
November 2012



District Internal Notice:

1175

State of Oregon
WATER RESOURCES DEPARTMENT
NOTICE OF DISTRICT PERMANENT TRANSFER
(ORS 540.580)

DISTRICT: **Swalley Irrigation District**
ADDRESS: **64672 Cook Avenue, Suite 1, Bend, OR 97701**
PHONE: **541/388-0658**

1. **WATER RIGHT: Swalley Irrigation District**
CERTIFICATE(S): #74145 PRIORITY DATE: September 1, 1899

2. **TYPE OF CHANGE: PERMANENT CHANGE IN PLACE OF USE**

3. **APPLICANT**

NAME: MF Cooley 2, LLC
Michael Flury, Sole Member
ADDRESS: 63649 Hwy 20, Bend, OR 97701

4. **LOCATION OF USE**

AUTHORIZED POINT OF DIVERSION:
N 985' & W 617' from the East 1/4 corner, SE/NE of Section 29, T17S, R12E.W.M. (diversion for Swalley's canal system), Additional district diversion: NW1/4SE1/4, Section 14, T.15S., R. 12E,W.M.; 2170 feet North and 1350 feet West from the SE Corner of Section 14.

LOCATION OF AUTHORIZED PLACE OF USE (*Off Lands*)

Township	Range	Section	1/4 1/4	Tax Lot	# of acres irrigated	Other Use
17S	12E	08	NW/SE	02200	.10	Irr
17S	12E	08	SW/SE	02200	1.90	Irr

5. **RECIPIENT**

NAME: Swalley Irrigation District for use by:
ADDRESS: 64672 Cook Ave, Ste 1, Bend, OR 97701

6. **LOCATION OF PROPOSED USE (*On Lands*)**

Township	Range	Section	1/4 1/4	Tax Lot	# of acres irrigated	Other Use

7. **EXHIBITS** : Maps showing the location of the present and proposed irrigated lands (*On & Off Maps*)

Swalley Irrigation District hereby certifies that the applicant and recipient are the deed holders of subject properties; that our files are complete with a copy of the recorded documents; that the applicant's land has been irrigated within the last five years, and that applicant and recipient hereby authorize the transfer proposed herein.

NOTICE IS HEREBY GIVEN that this proposed change is subject to the approval of the Water Resources Department and that the Water Resources Department may reject the transfer or may require mitigation to avoid injury to other water right holders.

SWALLEY IRRIGATION DISTRICT AND APPLICANT, HEREBY SWEAR THAT THE ABOVE NOTICE FOR TRANSFER OF WATER RIGHT AND THE STATEMENTS MADE ARE TRUE AND CORRECT.

APPLICANT: MF Cooley 2, LLC / Michael Flury, Sole Member

12/29/08
Date

RECEIVED BY OWRD

CO-APPLICANTS: _____

DISTRICT: Janet Lee, General Manager of Swalley Irrigation District
Date: 1/14/09

DEC 24 2012
SALEM, OR



D-D Cnt=1 Stn=25 TM
\$10.00 \$11.00 \$10.00 \$5.00

After Recording Return To:
SWALLEY IRRIGATION DISTRICT
64672 Cook Avenue, Suite 1
Bend, Oregon 97701

QUITCLAIM DEED
FOR TRANSFER OF INTEREST IN A WATER RIGHT

Grantor, MF Cooley 2, LLC/ Michael Flury, Sole Member releases and quitclaims to Swalley Irrigation District (SID) all rights, title and interest in the following: By this agreement and signed transfer application form, Grantor, the owner of the lands listed in Exhibit A, release their claim and responsibility for 2.00 acres of Swalley Irrigation District water right that are appurtenant to the lands listed in Exhibit A, to Swalley Irrigation District. Swalley Irrigation District may elect to complete the transfer application and submit it to the Water Resources Department for approval of use of the water right at a new location and/or use. Swalley Irrigation District may attach this agreement to the Oregon Water Resources Department's lease form and file with the District's annual Short Term Water Right Lease Agreement.

By entry of this deed, grantor hereby notifies any subsequent purchaser of the lands listed in Exhibit A that grantor, as owner of the subject land, approved the transfer (including a change in the place and type of use and point of diversion) of the water rights that are appurtenant to the subject land; and that upon completion of a transfer, by election of SID, the subject land no longer will have an appurtenant water right, if the transfer includes a change in the place of use.

Furthermore, upon signing of this agreement and the accompanying transfer application MF Cooley 2, LLC / Michael Flury, Sole Member, shall no longer be liable for any district assessment or charges pertaining to the 2.00 acres of water right incurred after the date of signing. The water right in question is further described as a portion of certificate # 74145, priority of 1899, located:

T17S-R12E, WM-SEC 08-NW/SE-02200, T17S-R12E, WM-SEC 08-SW/SE-02200,

This agreement is binding upon the heirs, executors, administrators, successors, and permitted assigns of the parties to this agreement. Consideration for this Quitclaim is \$2,000.00

Grantor:

Date 12/29/08


MF Cooley 2, LLC / Michael Flury, Sole Member

Date _____

State of ~~Oregon~~ Wyoming SS.

County of ~~Deschutes~~ Teton

Personally appeared Michael Flury and acknowledged the forgoing instrument to be his / her voluntary act and deed.



My commission expires 1-29-2010

Swalley Irrigation District:

Date 1/9/09

Janet L. Lee, Manager

RECEIVED BY OWRD

State of Oregon SS.

County of Deschutes

DEC 24 2012

Personally appeared, Janet L. Lee as Manager for Swalley Irrigation District, and acknowledged the forgoing instrument to be her voluntary act and deed.



My commission expires 1-5-2010

SALEM, OR

MF Cooley 2, LLC
Account # 2222

EXHIBIT A

Total Water Rights: 2.00 Acres

Legal Description:	Taxlot	Serial#	WR Acres:
T17S-R12E-WM-SEC 08-NW/SE-02200	171208D002200	113075	.10
T17S-R12E-WM-SEC 08-SW/SE-02200	171208D002200	113075	1.90

PARCEL 2 (Deschutes County Assessor's Map 17-12-08D-2200):

In Township Seventeen (17), Range 12 East of the Willamette Meridian, Deschutes County, Oregon:

Section 8: That portion of the Southeast Quarter (SE1/4) of said section, described as follows:

Beginning at the South Quarter corner of said Section 8; thence North 0°07'17" West, 655.80 feet along the midsection line to the TRUE POINT OF BEGINNING; thence North 0°07'17" West, 1066.44 feet to the Southerly right-of-way line of Highway 20; thence South 25°07'28" East, 966.50 feet; thence South 64°52'32" West, 450.75 feet to the point of beginning.

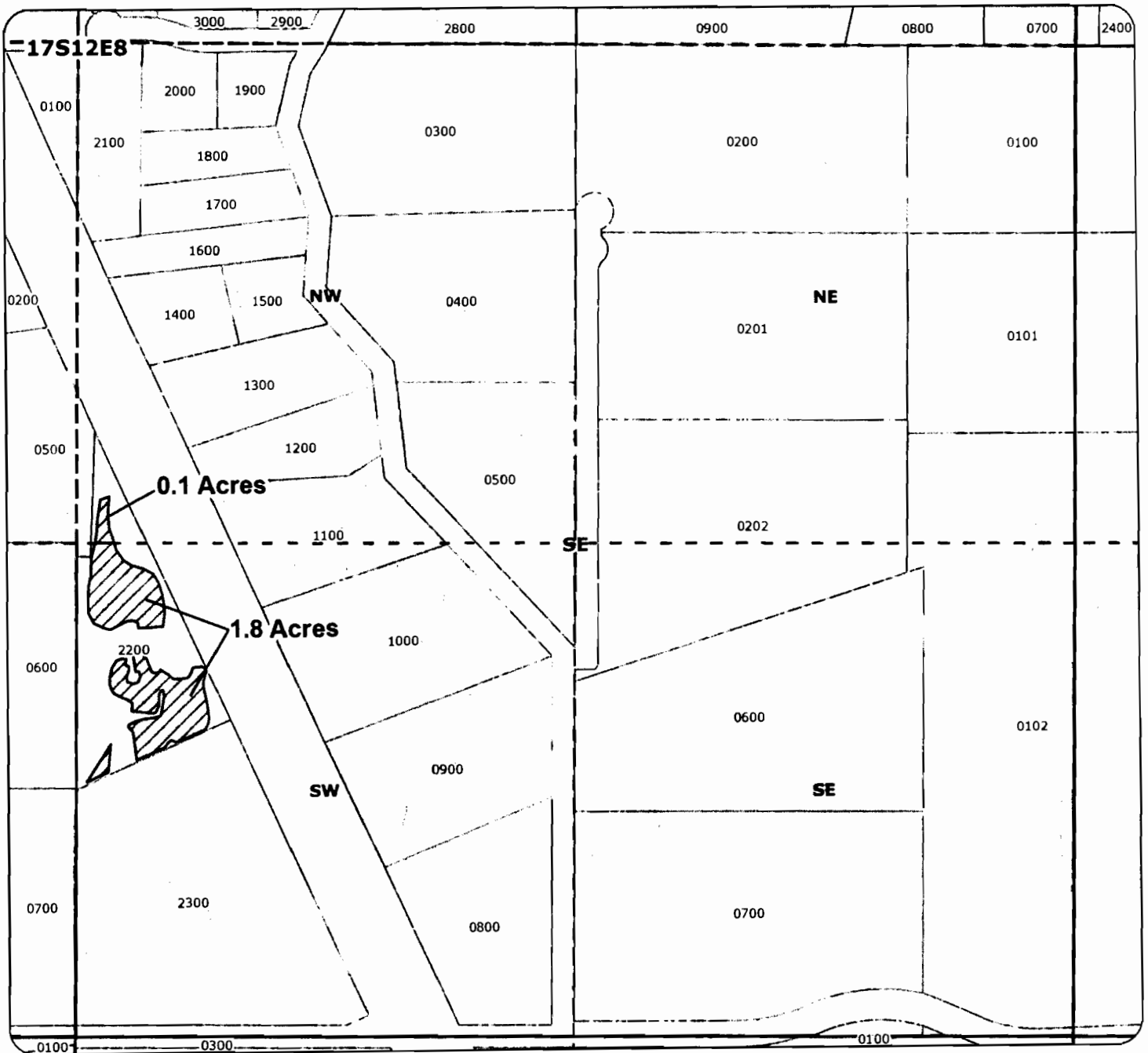
EXCEPTING that portion conveyed October 27, 1983 in Book 31, Page 366.

RECEIVED BY OWRD

DEC 24 2012

SALEM, OR

Swalley Irrigation District Quitclaim Map



Quitclaimed Water Rights Primary: Certificate 74145



Quitclaimed
Water Rights

Certificate 74145



Geo-Spatial Solutions, Inc.
www.geospatialolutions.com

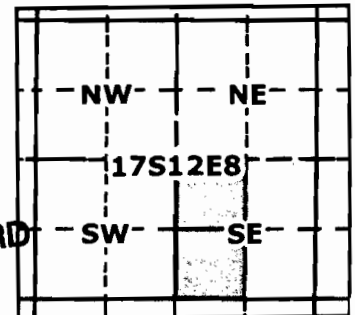
For:

Swalley Irrigation District
Sun Country-MF Cooley 2, LLC
Taxlot 2200 - 0.1 Acres (QC 903)
in 17S12E8NWSE
Taxlot 2200 - 1.8 Acres (QC 1175)
in 17S12E8SWSE

Total Quitclaim of 1.9 Acres
0 Acres remaining on Taxlot

RECEIVED BY OWRD

DEC 24 2012



1 inch = 400 feet

Date Created: August 2012

2007-02

State of Oregon
WATER RESOURCES DEPARTMENT
NOTICE OF DISTRICT PERMANENT TRANSFER
(ORS 540.580)

DISTRICT: **Swalley Irrigation District**
ADDRESS: **64672 Cook Avenue, Suite 1, Bend, OR 97701**
PHONE: **541/388-0658**

- 1. **WATER RIGHT: Swalley Irrigation District**
CERTIFICATE(S): #74145 PRIORITY DATE: September 1, 1899
- 2. **TYPE OF CHANGE: PERMANENT CHANGE IN PLACE OF USE**

3. **APPLICANT**
 NAME: Jason McAlister
 ADDRESS: 63194 O.B. Riley Road, Bend, OR 97701

4. **LOCATION OF USE**
 AUTHORIZED POINT OF DIVERSION:
 N 985' & W 617' from the East 1/4 corner, SE/NE of Section 29, T17S, R12E.W.M. (diversion for Swalley's canal system), Additional district diversion: NW1/4SE1/4, Section 14, T. 15S., R. 12E,W.M.; 2170 feet North and 1350 feet West from the SE Corner of Section 14.

LOCATION OF AUTHORIZED PLACE OF USE (Off Lands)

Township	Range	Section	1/4 1/4	Tax Lot	# of acres irrigated	Other Use
17S	12E	20	NW/NE	00200	6.50	irrigation

RECIPIENT

NAME: Patrick Gisler
 ADDRESS: 19975 Destiny Court, Bend, OR 97701
 NAME: Jason McAlister
 ADDRESS: 63194 O.B. Riley Road, Bend, OR 97701

6. LOCATION OF PROPOSED USE (On Lands)

Township	Range	Section	1/4 1/4	Tax Lot	# of acres irrigated	Other Use
17S	12E	07	NE/NE	00100	2.51	Irrigation
17S	12E	07	SE/NE	00100	3.99	Irrigation

7. EXHIBITS : Maps showing the location of the present and proposed irrigated lands (On & Off Maps)

Swalley Irrigation District hereby certifies that the applicant and recipient are the deed holders of subject properties; that our files are complete with a copy of the recorded documents; that the applicant's land has been irrigated within the last five years, and that applicant and recipient hereby authorize the transfer proposed herein.

NOTICE IS HEREBY GIVEN that this proposed change is subject to the approval of the Water Resources Department and that the Water Resources Department may reject the transfer or may require mitigation to avoid injury to other water right holders.

SWALLEY IRRIGATION DISTRICT AND APPLICANT, HEREBY SWEAR THAT THE ABOVE NOTICE FOR TRANSFER OF WATER RIGHT AND THE STATEMENTS MADE ARE TRUE AND CORRECT.

APPLICANT Jason McAlister Date 1-5-07
 APPLICANT Patrick M. Gisler Date 1-5-07
 APPLICANT Jason McAlister Date 1-5-07
 DISTRICT: Janet Lee Date 1/5/07
 Janet L. Lee, Manager, Swalley Irrigation District

RECEIVED BY OWRB

DEC 24 2012

District Internal Notice
2007-03

State of Oregon
WATER RESOURCES DEPARTMENT
NOTICE OF DISTRICT PERMANENT TRANSFER
(ORS 540.580)

DISTRICT: **Swalley Irrigation District**
ADDRESS: **64672 Cook Avenue, Suite 1, Bend, OR 97701**
PHONE: **541/388-0658**

1. **WATER RIGHT: Swalley Irrigation District**
CERTIFICATE(S): #74145 PRIORITY DATE: September 1, 1899

2. **TYPE OF CHANGE: PERMANENT CHANGE IN PLACE OF USE**

3. **APPLICANT**

NAME: Jason McAlister
ADDRESS: 63194 O.B. Riley Road, Bend, OR 97701

4. **LOCATION OF USE**

AUTHORIZED POINT OF DIVERSION:
N 985' & W 617' from the East ¼ corner, SE/NE of Section 29, T17S, R12E.W.M. (diversion for Swalley's canal system), Additional district diversion: NW1/4SE1/4, Section 14, T 15S., R. 12E,W.M.; 2170 feet North and 1350 feet West from the SE Corner of Section 14.

LOCATION OF AUTHORIZED PLACE OF USE (*Off Lands*)

Township	Range	Section	¼ ¼	Tax Lot	# of acres irrigated	Other Use
17S	12E	20	NW/NE	00200	.62	irrigation

RECIPIENT

NAME Jason McAlister
ADDRESS 63194 O.B. Riley Road, Bend, OR 97701

6. **LOCATION OF PROPOSED USE (*On Lands*)**

Township	Range	Section	¼ ¼	Tax Lot	# of acres irrigated	Other Use
17S	12E	20	NW/NE	00200	.62	Irrigation

7. **EXHIBITS** : Maps showing the location of the present and proposed irrigated lands (*On & Off Maps*)

Swalley Irrigation District hereby certifies that the applicant and recipient are the deed holders of subject properties; that our files are complete with a copy of the recorded documents; that the applicant's land has been irrigated within the last five years, and that applicant and recipient hereby authorize the transfer proposed herein.

NOTICE IS HEREBY GIVEN that this proposed change is subject to the approval of the Water Resources Department and that the Water Resources Department may reject the transfer or may require mitigation to avoid injury to other water right holders.

SWALLEY IRRIGATION DISTRICT AND APPLICANT, HEREBY SWEAR THAT THE ABOVE NOTICE FOR TRANSFER OF WATER RIGHT AND THE STATEMENTS MADE ARE TRUE AND CORRECT.

APPLICANT: Jason McAlister Date 1-5-07
Tuscany Partners/Jason McAlister

RECIPIENT: Jason McAlister Date 1-5-07
Tuscany Partners/Jason McAlister

RECEIVED BY OWRD

DISTRICT: Janet L. Lee
Janet L. Lee, Manager, Swalley Irrigation District

DEC 24 2012 Date 1/5/07

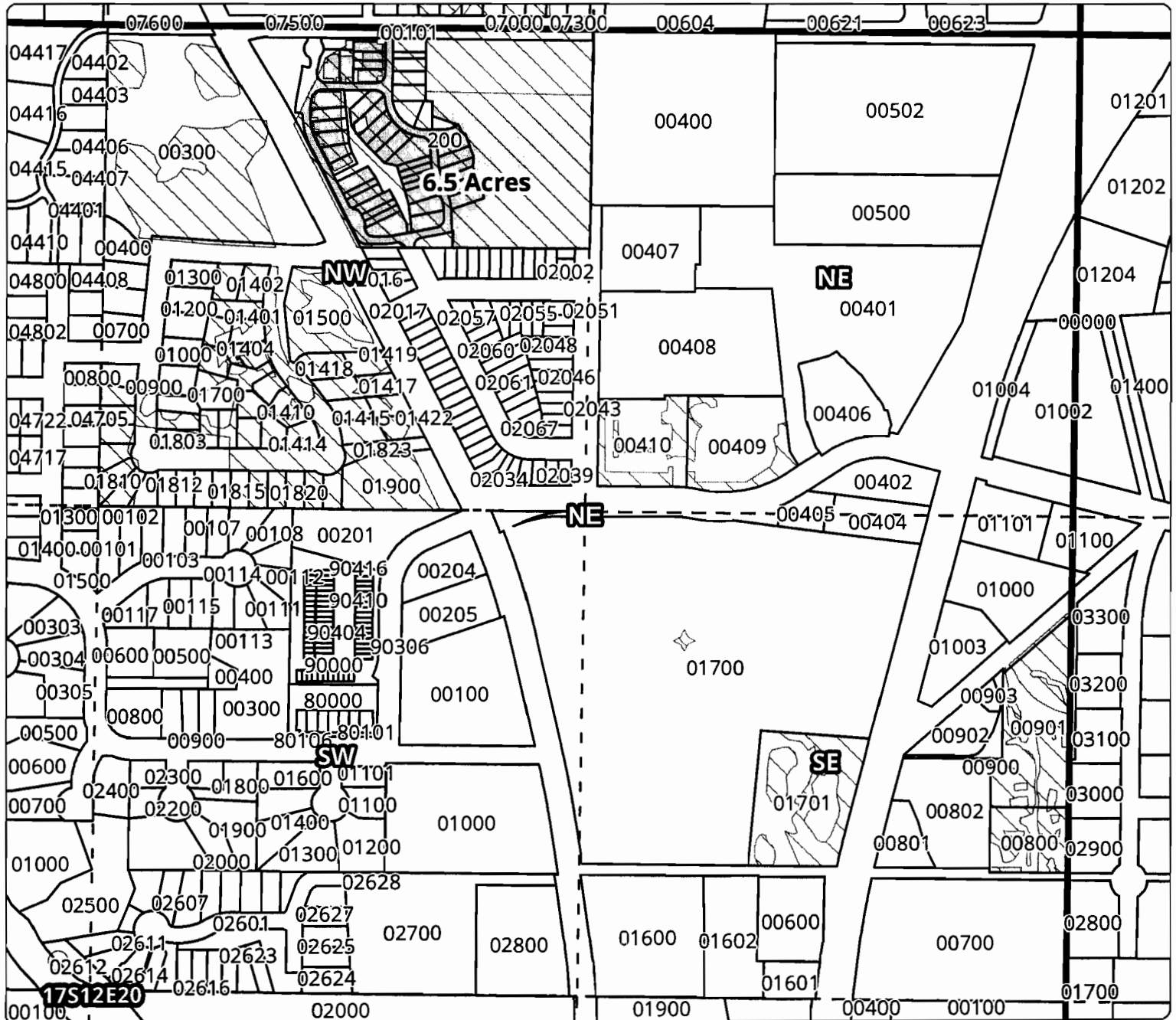
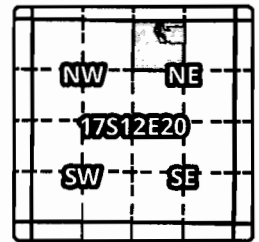
SALEM, OR

Swalley Irrigation District

Application for District Transfer

Cert #: 74145

For: COTD IV, LLC



OFF MAP

3111 Taxlot 200, 17S12E20NWNE: 6.5 Acres OFF, 3.5 Acres Remaining

- Point of Diversion
- Canals
- Taxlots
- Transfer
- Cert 74145

RECEIVED BY OWRD

Cert 74145

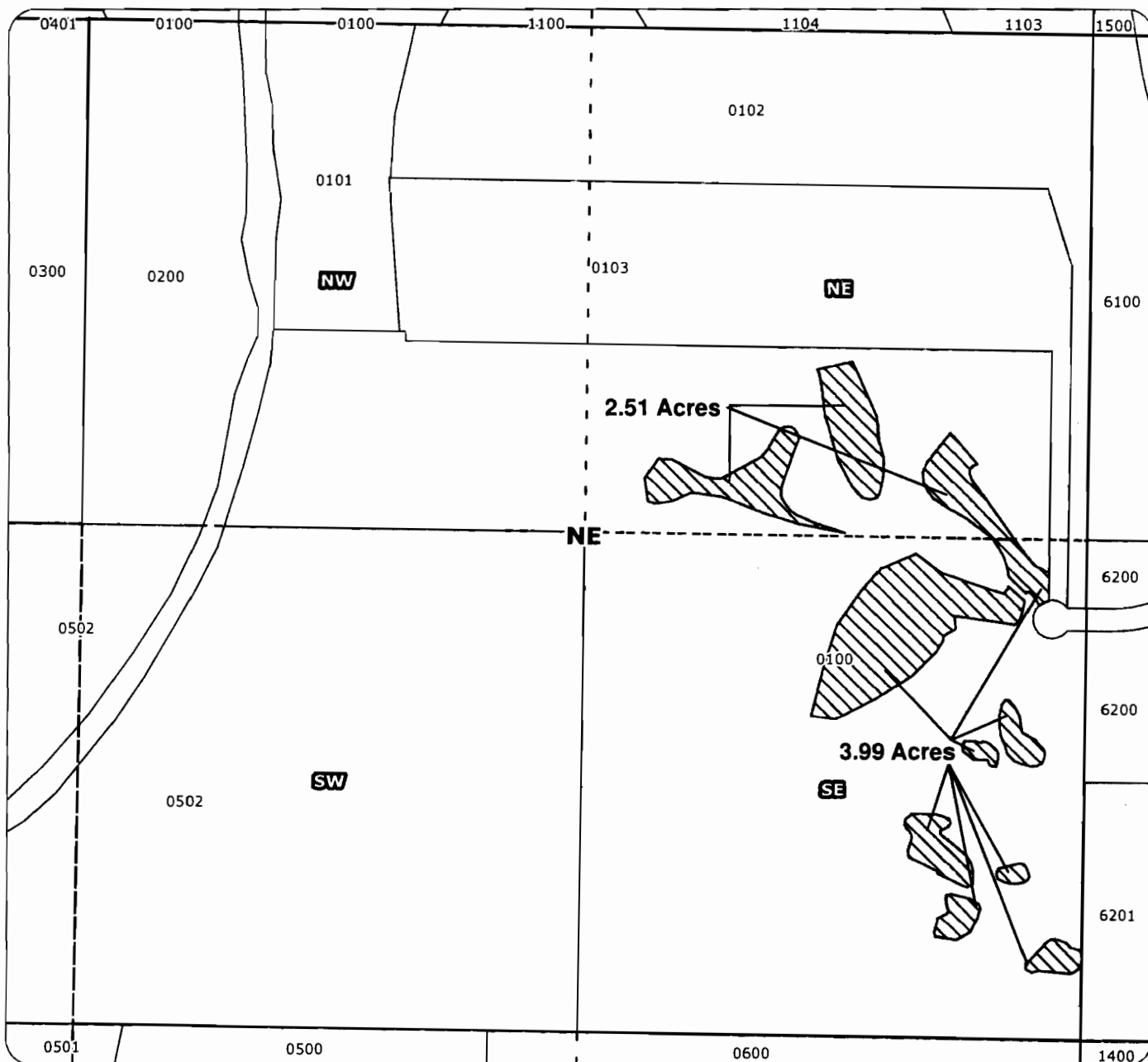
DEC 24 2012

SALEM, OH

1 inch = 400 feet
December 2012



2009 Swalley Irrigation District Transfer Map



Application for Permanent District Transfer

for
Patrick Gisler
ON

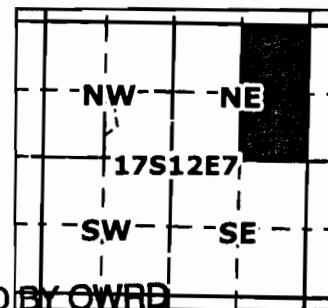
Taxlot 100- 3.99 Acres
in 171207SENE

Taxlot 100- 2.51 Acres
in 171207NENE

Total Transfer ON- 6.5 Acres

Total Existing in Taxlot 100- 17.04 Acres
(Matches 3111 representation)

Total Proposed Water Right- 23.54 Acres



ON

Water Rights



Geo-Spatial Solutions, Inc.

www.geospatialolutions.com

Date Created: March 2009

RECEIVED BY OWRD
DEC 24 2012



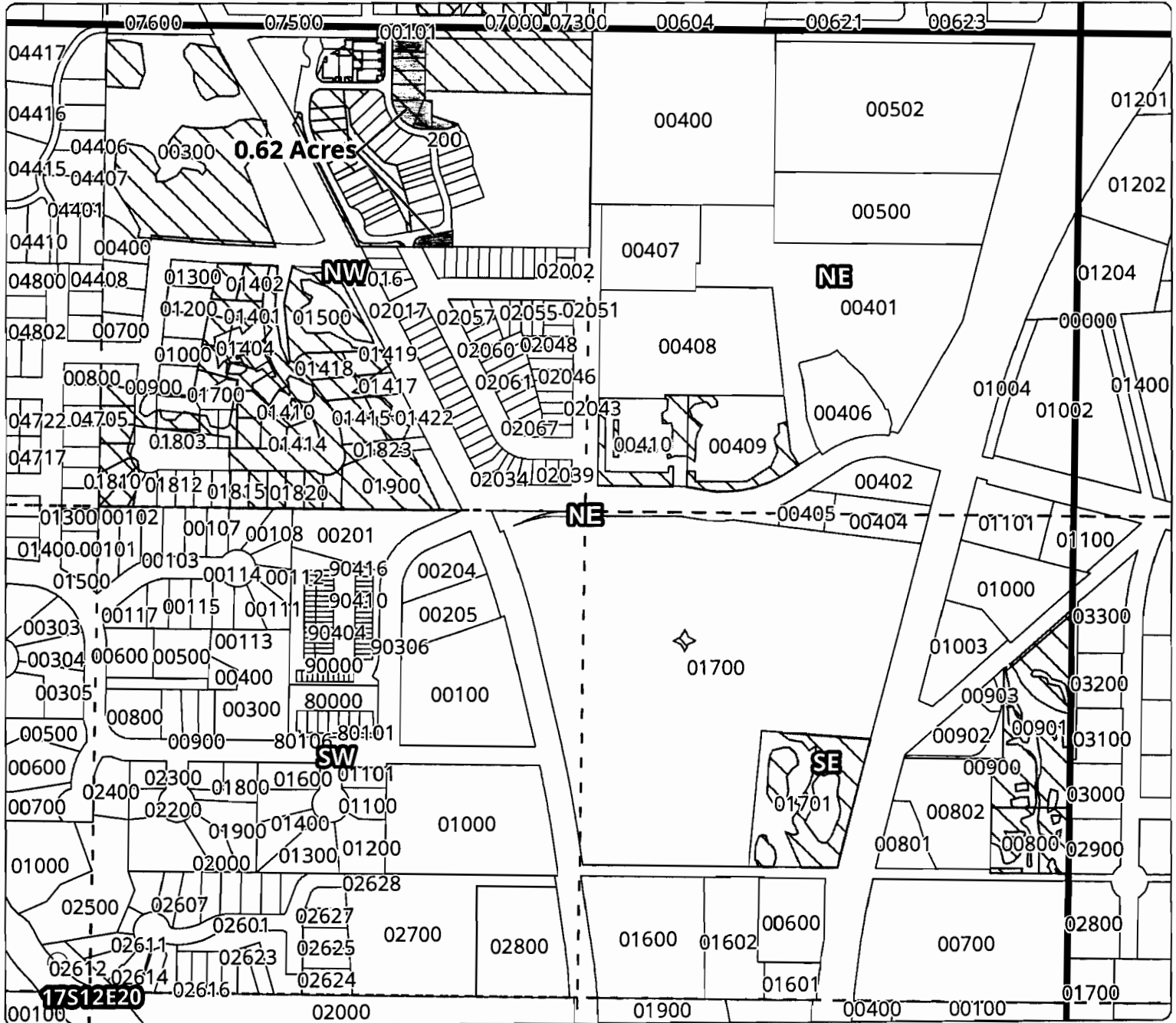
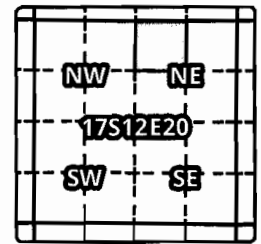
1 inch equals 400 feet

SALEM, OR

Swalley Irrigation District

Application for District Transfer

Cert #: 74145
 For: COTD IV, LLC



OFF MAP

3111 Taxlot 200, 17S12E20NWNE: 0.62 Acres OFF, 2.88 Acres Total

- Point of Diversion
- Canals
- Taxlots
- Transfer
- Cert 74145

RECEIVED BY OWRD

DEC 24 2012

SALEM, OR

1 inch = 400 feet
 December 2012

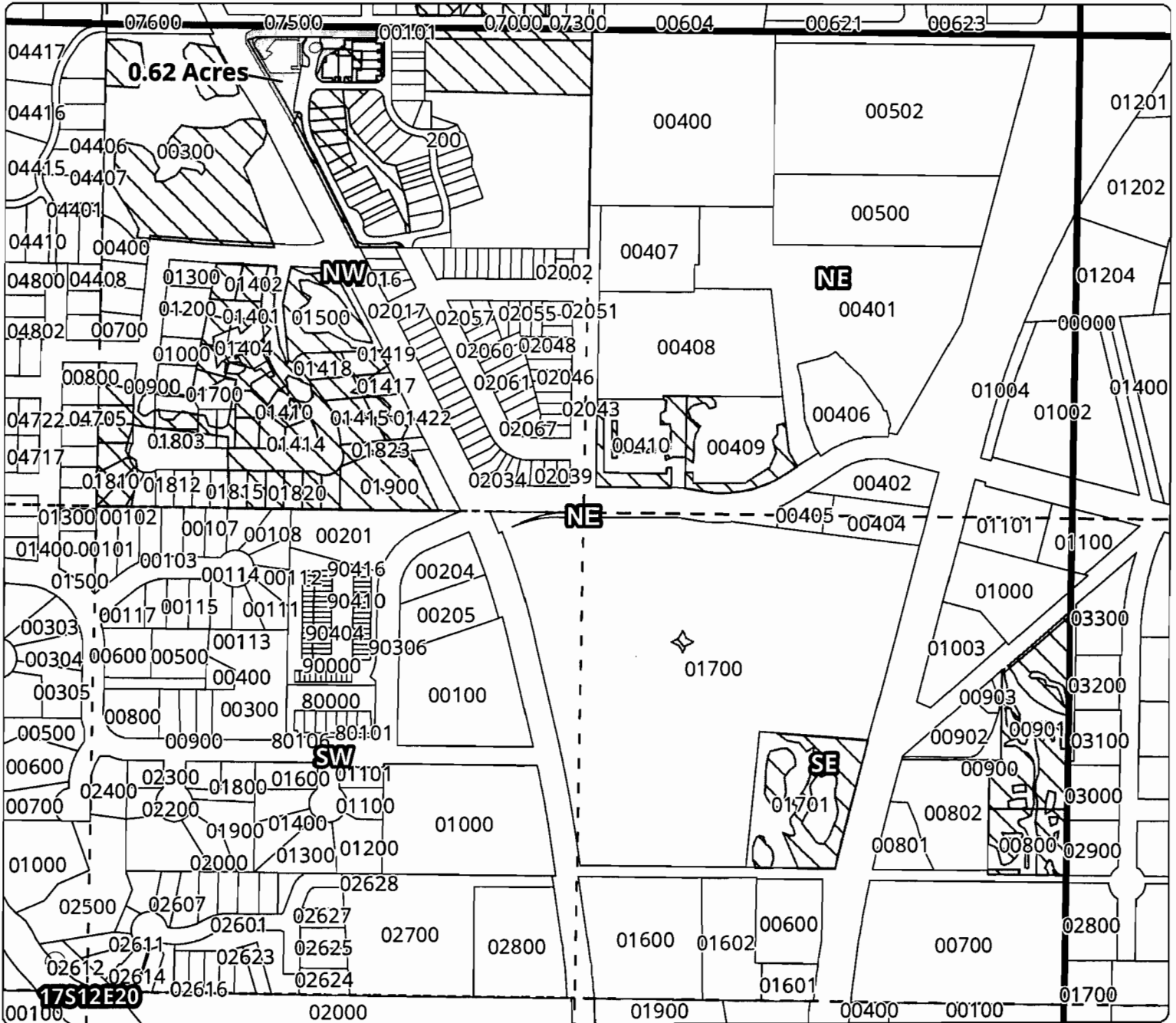
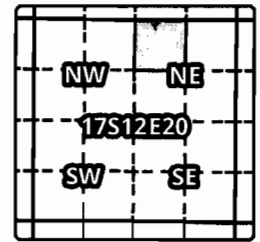


Swalley Irrigation District

Application for District Transfer






Cert #: 74145

For: COTD IV, LLC



ON MAP

3111 Taxlot 200, 17S12E20NWNE: 0.62 Acres ON, 3.5 Acres Total

-  Point of Diversion
-  Canals
-  Taxlots
-  Transfer
-  Cert 74145

RECEIVED BY CWARD



DEC 24 2012

1 inch = 400 feet
December 2012

SALEM, OR



District Internal
Notice #: 2009-01

State of Oregon
WATER RESOURCES DEPARTMENT
NOTICE OF DISTRICT PERMANENT TRANSFER
(ORS 540.580)

DISTRICT: **Swalley Irrigation District**
ADDRESS: **64672 Cook Avenue, Suite 1, Bend, OR 97701** PHONE: **541/388-0658**

1. **WATER RIGHT: SWALLEY IRRIGATION DISTRICT**
CERTIFICATE(S): 74145 PRIORITY DATE: September 1, 1899

2. **TYPE OF CHANGE: PERMANENT CHANGE IN PLACE OF USE**

3. **APPLICANT (OFF):**
NAME: Swalley Irrigation District
ADDRESS: 64672 Cook Ave, Ste 1, Bend, Oregon 97701

4. **LOCATION OF USE: AUTHORIZED POINT OF DIVERSION:**
POD #3) N 985' & W 617' from the East 1/4 corner, SE/NE of Section 29, T17S, R12E., W.M. (Diversion for Swalley's canal system), POD #15) Additional district diversion: NW1/4SE1/4, Section 14, T.15S, R. 12E, W.M.; 2170 feet North and 1350 feet West from the SE Corner of Section 14.

LOCATION OF AUTHORIZED PLACE OF USE (Off Lands)

Township	Range	Section	1/4 1/4	Tax Lot	# of acres irrigated	Other Use
S17	E12	08	SW/SE	00900	2.50	IRR
S17	E12	09	SW/SE	02100	.25	IRR

5. **RECIPIENT (ON):**
NAME: Tim A. Larocco and Julie Larocco
ADDRESS: 63160 Nels Anderson Road, Bend, OR 97701

6. **LOCATION OF PROPOSED USE (On Lands)**

Township	Range	Section	1/4 1/4	Tax Lot	# of acres irrigated	Other Use
S17	E12	21	NW/NW	01301	2.75	IRR

7. **EXHIBITS** : Maps showing the location of the present and proposed irrigated lands (*On & Off Maps*)

Swalley Irrigation District hereby certifies that the applicant and recipient are the deed holders of subject properties; that our files are complete with a copy of the recorded documents; that the applicant's land has been irrigated within the last five years, and that applicant and recipient hereby authorize the transfer proposed herein.

NOTICE IS HEREBY GIVEN that this proposed change is subject to the approval of the Water Resources Department and that the Water Resources Department may reject the transfer or may require mitigation to avoid injury to other water right holders.

SWALLEY IRRIGATION DISTRICT AND APPLICANT, HEREBY SWEAR THAT THE ABOVE NOTICE FOR TRANSFER OF WATER RIGHT AND THE STATEMENTS MADE ARE TRUE AND CORRECT.

APPLICANT: _____
Swalley Irrigation District: Janet L. Lee, Manager Date

RECIPIENT: _____
Tim Larocco Date *5.20.2009*

RECIPIENT: _____
Julie Larocco Date *5/20/09*

DISTRICT: _____
Swalley Irrigation District: Janet L. Lee, Manager Date *5/20/09*

RECEIVED BY OWRD

DEC 24 2012

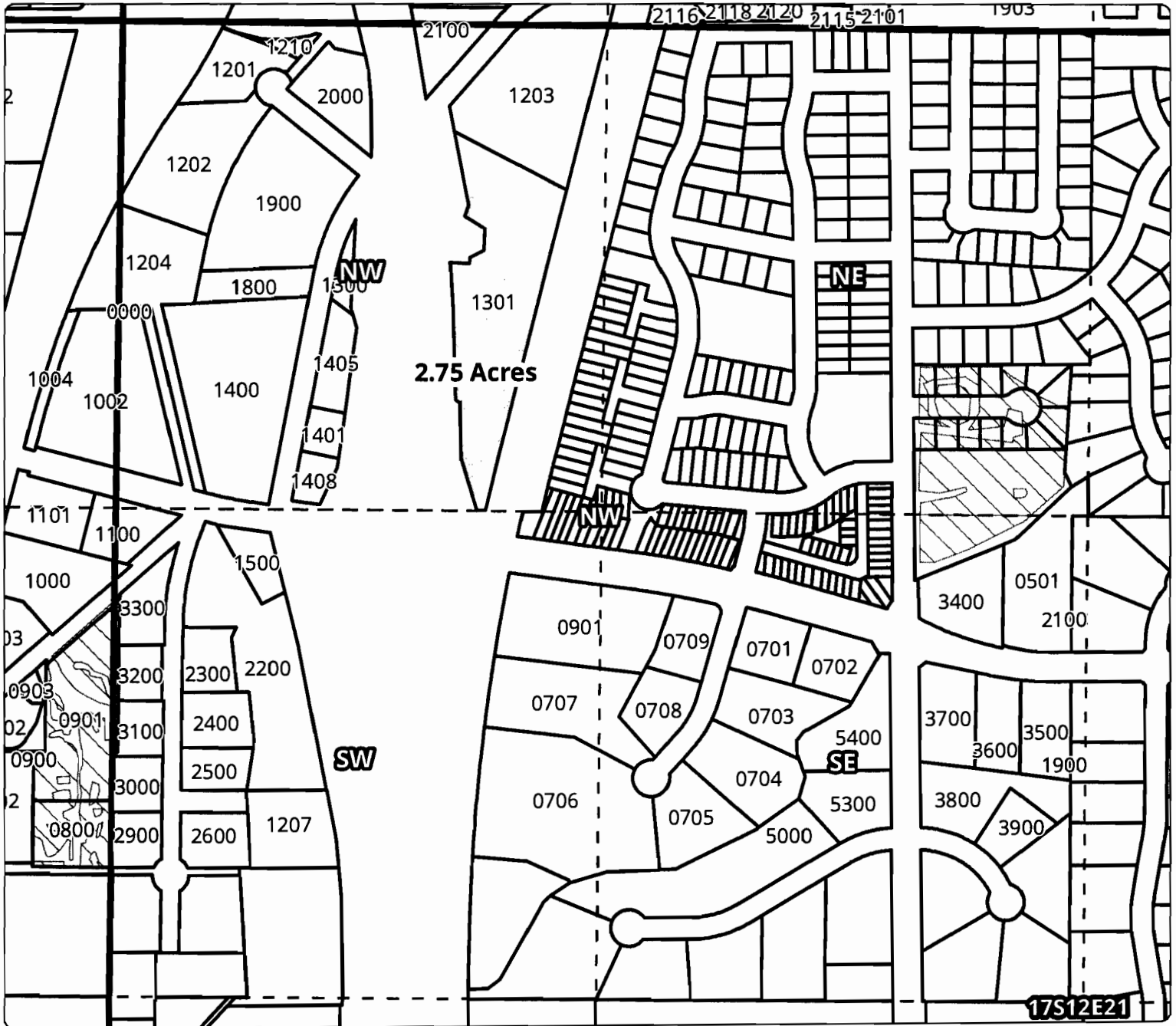
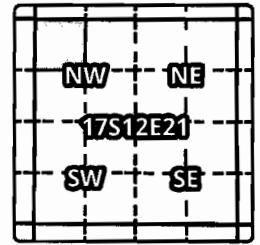
SALEM, OR

Swalley Irrigation District

Application for District Transfer

Cert #: 74145

For: Tim Larocco



ON MAP

Taxlot 1301, 17S12E21NWNW: 2.75 Acres ON, 2.75 Acres Total

- Point of Diversion
- Canals
- Taxlots
- Transfer
- Cert 74145

RECEIVED BY OWRD



DEC 24 2012

1 inch = 400 feet
November 2012



SALEM, OR

1328

State of Oregon
WATER RESOURCES DEPARTMENT
NOTICE OF DISTRICT PERMANENT TRANSFER
(ORS 540.580)

DISTRICT: **Swalley Irrigation District**
ADDRESS: **64672 Cook Avenue, Suite 1, Bend, OR 97701**
PHONE: **541/388-0658**

1. **WATER RIGHT: Swalley Irrigation District**
CERTIFICATE(S): #74145 PRIORITY DATE: September 1, 1899

2. **TYPE OF CHANGE: PERMANENT CHANGE IN PLACE OF USE**

3. **APPLICANT**
NAME: Garth & Lisa Ellefson
ADDRESS: 63661 Scenic Dr. Bend, OR 97701

4. **LOCATION OF USE**
AUTHORIZED POINT OF DIVERSION:
N 985' & W 617' from the East 1/4 corner, SE/NE of Section 29, T17S, R12E, W.M. (diversion for Swalley's canal system), Additional district diversion: NW1/4SE1/4, Section 14, T. 15S., R. 12E, W.M.; 2170 feet North and 1350 feet West from the SE Corner of Section 14.

LOCATION OF AUTHORIZED PLACE OF USE (Off Lands)

Township	Range	Section	1/4 1/4	Tax Lot	# of acres irrigated	Other Use
T17S	R12E	08	SW/SE	00900	2.50	irrigation

5. **RECIPIENT**
NAME: Swalley Irrigation District for use by:
ADDRESS: 64672 Cook Ave., Suite 1, Bend, OR 97701

6. LOCATION OF PROPOSED USE (On Lands)

Township	Range	Section	1/4 1/4	Tax Lot	# of acres irrigated	Other Use

7. **EXHIBITS** : Maps showing the location of the present and proposed irrigated lands (On & Off Maps)

Swalley Irrigation District hereby certifies that the applicant and recipient are the deed holders of subject properties; that our files are complete with a copy of the recorded documents; that the applicant's land has been irrigated within the last five years, and that applicant and recipient hereby authorize the transfer proposed herein.

NOTICE IS HEREBY GIVEN that this proposed change is subject to the approval of the Water Resources Department and that the Water Resources Department may reject the transfer or may require mitigation to avoid injury to other water right holders.

SWALLEY IRRIGATION DISTRICT AND APPLICANT, HEREBY SWEAR THAT THE ABOVE NOTICE FOR TRANSFER OF WATER RIGHT AND THE STATEMENTS MADE ARE TRUE AND CORRECT.

APPLICANT: Garth Ellefson 8/7/08
Date

CO-APPLICANTS: Lisa Ellefson RECEIVED BY OWBD
8/7/08
Date

RECIPIENT: Janet L. Lee, Manager, Swalley Irrigation District DEC 24 2012
11/25/08
Date

SALEM, OR



00649526200900020630020023

01/20/2009 11:07:14 AM

D-D Cnt=1 Str=25 TM
\$10.00 \$11.00 \$10.00 \$5.00

After Recording Return To:
SWALLEY IRRIGATION DISTRICT
64672 Cook Avenue, Suite 1
Bend, Oregon 97701

QUITCLAIM DEED
FOR TRANSFER OF INTEREST IN A WATER RIGHT

Grantor, **Garth & Lisa Ellefson** releases and quitclaims to **Swalley Irrigation District (SID)** all rights, title and interest in the following: By this agreement and signed transfer application form, Grantor, the owner of the lands listed in Exhibit A, release their claim and responsibility for **2.50 acres** of Swalley Irrigation District water right that are appurtenant to the lands listed in **Exhibit A**, to Swalley Irrigation District. Swalley Irrigation District may elect to complete the transfer application and submit it to the Water Resources Department for approval of use of the water right at a new location and/or use. Swalley Irrigation District may attach this agreement to the Oregon Water Resources Department's lease form and file with the District's annual Short Term Water Right Lease Agreement.


By entry of this deed, grantor hereby notifies any subsequent purchaser of the lands listed in Exhibit A that grantor, as owner of the subject land, approved the transfer (including a change in the place and type of use and point of diversion) of the water rights that are appurtenant to the subject land; and that upon completion of a transfer, by election of SID, the subject land no longer will have an appurtenant water right, if the transfer includes a change in the place of use.

Furthermore, upon signing of this agreement and the accompanying transfer application **Garth & Lisa Ellefson** shall no longer be liable for any district assessment or charges pertaining to the **2.50 acres** of water right incurred after the date of signing. The water right in question is further described as a portion of certificate # 74145, priority of 1899, located:

T17S-R12E,WM-SEC 08-SE/SW-00900

This agreement is binding upon the heirs, executors, administrators, successors, and permitted assigns of the parties to this agreement. Consideration for this Quitclaim is \$1679.88

Grantor:




Lisa Ellefson Date 8-7-08

Date 8-7-08

State of Oregon SS.
County of Deschutes


Personally appeared Garth & Lisa Ellefson and acknowledged the forgoing instrument to be his / her voluntary act and deed.





My commission expires 1-5-2010

Swalley Irrigation District:



Janet L. Lee, Manager Date 11/25/08

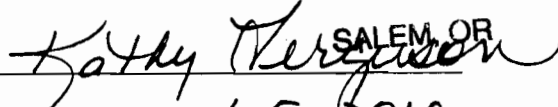
State of Oregon SS.
County of Deschutes

Personally appeared, Janet L. Lee as Manager for Swalley Irrigation District, and acknowledged the forgoing instrument to be her voluntary act and deed.

RECEIVED BY OWRD

DEC 24 2012





My commission expires 1-5-2010

Garth & Lisa Ellefson
Account # 2008

EXHIBIT A

Total Water Rights: ..25 Acres

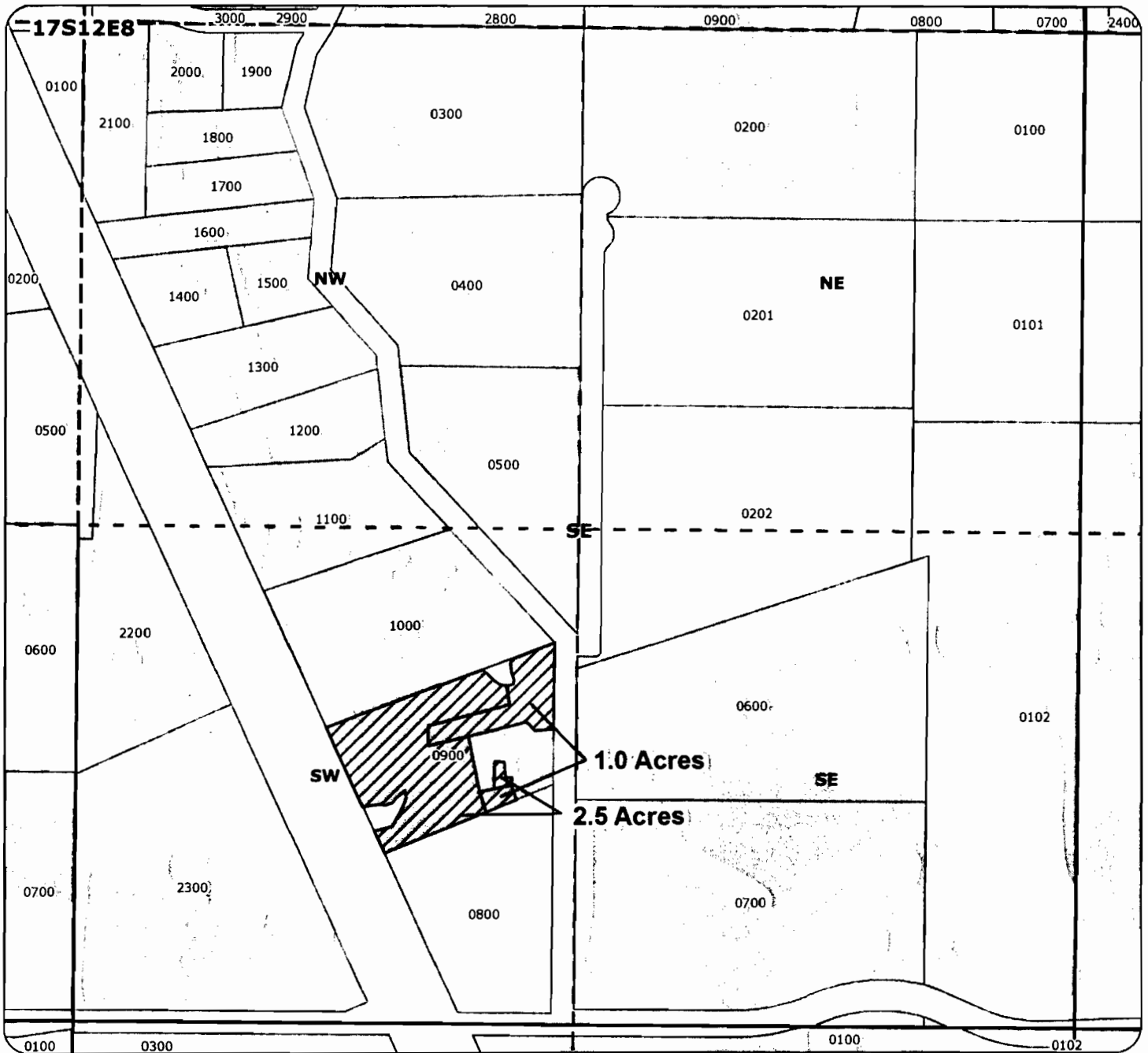
Legal Description:	Taxlot	Serial#	WR Acres:
T17S-R12E-WM-SEC 08-SE/SW-00900	171208D000900	113094	2.50 Acres

RECEIVED BY OWRD

DEC 24 2012

SALEM, OR

Swalley Irrigation District Quitclaim Map



Quitclaimed Water Rights Primary: Certificate 74145

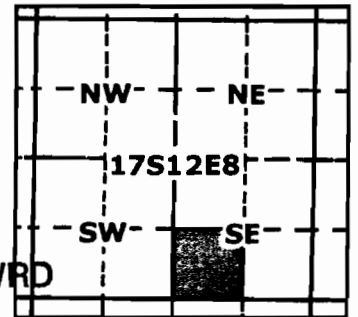


Certificate 74145



Geo-Spatial Solutions, Inc.
www.geospatialolutions.com

For:
Swalley Irrigation District
Garth & Lisa Ellefson
Taxlot 900 - 2.5 Acres (QC 1328)
Taxlot 900 - 1.0 Acres (QC 1299)
in 17S12E8SWSE RECEIVED BY OWRD
Total Quitclaim of 3.5 Acres
.5 Acres remaining on Taxlot 900
DEC 24 2012



1 inch = 400 feet

Date Created: August 2012 SALEM, OR



\$36.00

00669307200900203730030034

05/15/2009 02:43:49 PM

D-D Cnt=1 Str=25 CLERK
\$10.00 \$11.00 \$10.00 \$5.00

Do not remove this page from original document.

Deschutes County Clerk

Certificate Page



If this instrument is being re-recorded, please complete the following statement, in accordance with ORS 205.244:

Re-recorded to correct [give reason] _____
previously recorded in Book _____ and Page _____,
or as Fee Number _____

RECEIVED BY OWRD

DEC 24 2012

SALEM, OR

District Internal
Notice #: 957

State of Oregon
WATER RESOURCES DEPARTMENT
NOTICE OF DISTRICT PERMANENT TRANSFER
(ORS 540.580)

DISTRICT: **Swalley Irrigation District**
ADDRESS: **64672 Cook Avenue, Suite 1, Bend, OR 97701** PHONE: **541/388-0658**

1. **WATER RIGHT: SWALLEY IRRIGATION DISTRICT**
CERTIFICATE(S): 74145 PRIORITY DATE: September 1, 1899

2. **TYPE OF CHANGE: PERMANENT CHANGE IN PLACE OF USE**

3. **APPLICANT (OFF):**

NAME: Brian & Patricia Christen
ADDRESS: 63639 High Standard Dr, Bend, OR 97701

4. **LOCATION OF USE: AUTHORIZED POINT OF DIVERSION:**

POD #3) N 985' & W 617' from the East 1/4 corner, SE/NE of Section 29, T17S, R12E., W.M. (Diversion for Swalley's canal system), POD #15) Additional district diversion: NW1/4SE1/4, Section 14, T.15S, R. 12E, W.M.; 2170 feet North and 1350 feet West from the SE Corner of Section 14.

LOCATION OF AUTHORIZED PLACE OF USE (Off Lands)

Township	Range	Section	1/4 1/4	Tax Lot	# of acres irrigated	Other Use
S17	E12	09	SWSE	02100	.25	IRR

5. **RECIPIENT (ON):**

NAME: Swalley Irrigation District
ADDRESS: 64672 Cook Ave., Suite 1, Bend, OR 97701

6. **LOCATION OF PROPOSED USE (On Lands)**

Township	Range	Section	1/4 1/4	Tax Lot	# of acres irrigated	Other Use
S	E					

7. **EXHIBITS** : Maps showing the location of the present and proposed irrigated lands (*On & Off Maps*)

Swalley Irrigation District hereby certifies that the applicant and recipient are the deed holders of subject properties; that our files are complete with a copy of the recorded documents; that the applicant's land has been irrigated within the last five years, and that applicant and recipient hereby authorize the transfer proposed herein.

NOTICE IS HEREBY GIVEN that this proposed change is subject to the approval of the Water Resources Department and that the Water Resources Department may reject the transfer or may require mitigation to avoid injury to other water right holders.

SWALLEY IRRIGATION DISTRICT AND APPLICANT, HEREBY SWEAR THAT THE ABOVE NOTICE FOR TRANSFER OF WATER RIGHT AND THE STATEMENTS MADE ARE TRUE AND CORRECT.

APPLICANT: Brian Christen 4/6/09
Date

APPLICANT: Patricia Christen 4-6-09
Date

RECIPIENT: _____
Date

DISTRICT: Janet L. Lee 4/6/09
Date
Swalley Irrigation District: Janet L. Lee, Manager

RECEIVED BY OWRD

DEC 24 2012

SALESMAN OR

After Recording Return To:
SWALLEY IRRIGATION DISTRICT
64672 Cook Avenue, Suite 1
Bend, Oregon 97701

reserved for recording label

QUITCLAIM DEED
FOR TRANSFER OF INTEREST IN A WATER RIGHT

Grantor, **Brian & Patricia Christen** releases and quitclaims to **Swalley Irrigation District (SID)** all rights, title and interest in the following: By this agreement and signed transfer application form, Grantor, the owner of the lands listed in Exhibit A, release their claim and responsibility for .25 acres of Swalley Irrigation District water right that are appurtenant to the lands listed in Exhibit A, to Swalley Irrigation District. Swalley Irrigation District may elect to complete the transfer application and submit it to the Water Resources Department for approval of use of the water right at a new location and/or use. Swalley Irrigation District may attach this agreement to the Oregon Water Resources Department's lease form and file with the District's annual Short Term Water Right Lease Agreement.

By entry of this deed, grantor hereby notifies any subsequent purchaser of the lands listed in Exhibit A that grantor, as owner of the subject land, approved the transfer (including a change in the place and type of use and point of diversion) of the water rights that are appurtenant to the subject land; and that upon completion of a transfer, by election of SID, the subject land no longer will have an appurtenant water right, if the transfer includes a change in the place of use.

Furthermore, upon signing of this agreement and the accompanying transfer application **Brian & Patricia Christen** shall no longer be liable for any district assessment or charges pertaining to the .25 acres of water right incurred after the date of signing. The water right in question is further described as a portion of certificate # 74145, priority of 1899, located:

T17S-R12E,WM-SEC 09-SW/SE-02100

This agreement is binding upon the heirs, executors, administrators, successors, and permitted assigns of the parties to this agreement. Consideration for this Quitclaim is \$250.00

Grantor:

Brian Christen Date 4/6/09
Patricia Christen Date 4-6-09

State of Oregon SS.
County of Deschutes

Personally appeared Brian + Patricia Christen and acknowledged the forgoing instrument to be his / her voluntary act and deed.



Kathy Ferguson
My commission expires 1-5-2010

Swalley Irrigation District:
Janet L. Lee Date 4/6/09


Janet L. Lee, Manager

RECEIVED BY OWRD

State of Oregon SS.
County of Deschutes

DEC 24 2012

Personally appeared, Janet L. Lee as Manager for Swalley Irrigation District, and acknowledged the forgoing instrument to be her voluntary act and deed.



Kathy Ferguson
My commission expires 1-5-2010

Tax statement: No change.

Brian & Patricia Christen
Account # 1065

EXHIBIT A

Total Water Rights: .25 Acres

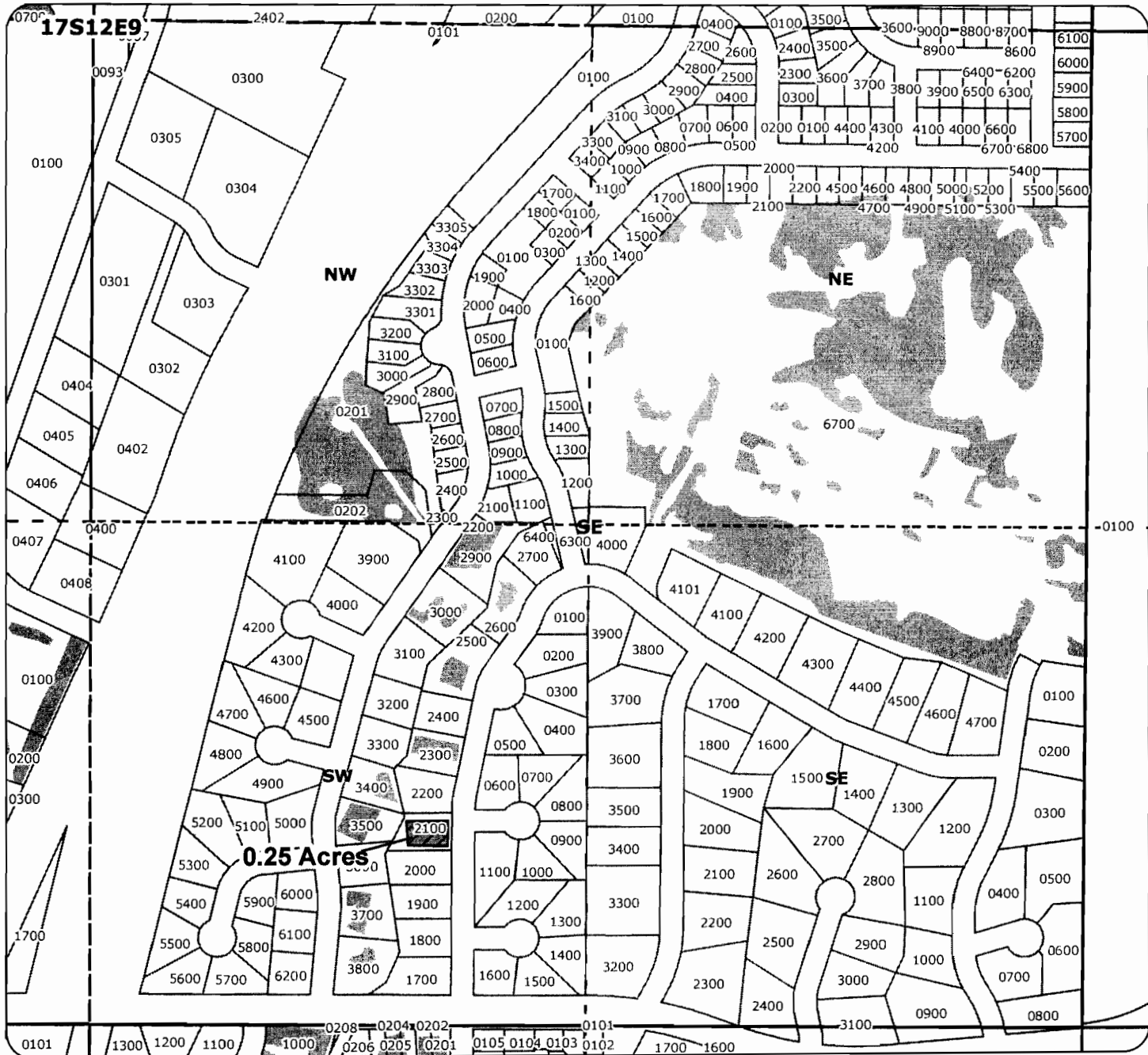
Legal Description:	Taxlot	Serial#	WR Acres:
T17S-R12E-WM-SEC 09-SW/SE-02100	171209DC02100	108692	.25

RECEIVED BY OWRD



DEC 24 2012

SALEM OR

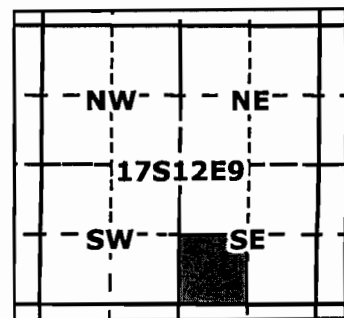
Swalley Irrigation District Quitclaim Map



Quitclaimed Water Rights Primary: Certificate 74145

-  Quitclaimed Water Rights
-  Certificate 74145

For:
Swalley Irrigation District
Brian & Patricia Christen
Taxlot 2100 - 0.25 Acres
in 17S12E9SWSE
Total Quitclaim of 0.25 Acres
0 Acres remaining of **RECEIVED BY OWRD**



Geo-Spatial Solutions, Inc.
www.geospatialolutions.com

DEC 24 2012

Date Created: June 2012



1 inch = 400 feet

2012-08

WATER RESOURCES DEPARTMENT
NOTICE OF DISTRICT PERMANENT TRANSFER
(ORS 540.580)

DISTRICT: **Swalley Irrigation District**
ADDRESS: **64672 Cook Avenue, Suite 1, Bend, OR 97701**
PHONE: **541/388-0658**

1. **WATER RIGHT: Swalley Irrigation District**
CERTIFICATE(S): #74145 PRIORITY DATE: September 1, 1899

2. **TYPE OF CHANGE: PERMANENT CHANGE IN PLACE OF USE**

3. **APPLICANT**

NAME: Swalley Irrigation District
ADDRESS: 64672 Cook Ave., Ste. 1, Bend, Oregon 97701

4. **LOCATION OF USE**

AUTHORIZED POINT OF DIVERSION:
N 985' & W 617' from the East 1/4 corner, SE/NE of Section 29, T17S, R12E.W.M. (diversion for Swalley's canal system), Additional district diversion: NW1/4SE1/4, Section 14, T. 15S., R. 12E.W.M.; 2170 feet North and 1350 feet West from the SE Corner of Section 14.

LOCATION OF AUTHORIZED PLACE OF USE (*Off Lands*)

Township	Range	Section	1/4 1/4	Tax Lot	# of acres irrigated	Other Use
17S	12E	28	NE/NW	00900	.44	Irrigation
17S	12E	17	NW/SW	00704	.06	Irrigation

5. **RECIPIENT**

NAME: Peter and Angeli Spalding
ADDRESS: 20071 Glen Vista Road, OR 97701

6. **LOCATION OF PROPOSED USE (*On Lands*)**

Township	Range	Section	1/4 1/4	Tax Lot	# of acres irrigated	Other Use
17S	12E	17	NW/SW	00704	.44	Irrigation
17S	12E	17	NW/SW	00704	.06	Irrigation

7. **EXHIBITS** : Maps showing the location of the present and proposed irrigated lands (*On & Off Maps*)

Swalley Irrigation District hereby certifies that the applicant and recipient are the deed holders of subject properties; that our files are complete with a copy of the recorded documents; that the applicant's land has been irrigated within the last five years, and that applicant and recipient hereby authorize the transfer proposed herein.

NOTICE IS HEREBY GIVEN that this proposed change is subject to the approval of the Water Resources Department and that the Water Resources Department may reject the transfer or may require mitigation to avoid injury to other water right holders.

SWALLEY IRRIGATION DISTRICT AND APPLICANT, HEREBY SWEAR THAT THE ABOVE NOTICE FOR TRANSFER OF WATER RIGHT AND THE STATEMENTS MADE ARE TRUE AND CORRECT.

APPLICANT: Suzanne Butterfield Date 12/6/12
Suzanne Butterfield, Swalley Irrigation District

CO-APPLICANTS: _____ Date _____

RECIPIENT: Peter Spalding Date 11/23/12

RECIPIENT: Angeli Spalding Date 11/23/12

RECEIVED BY OWRD

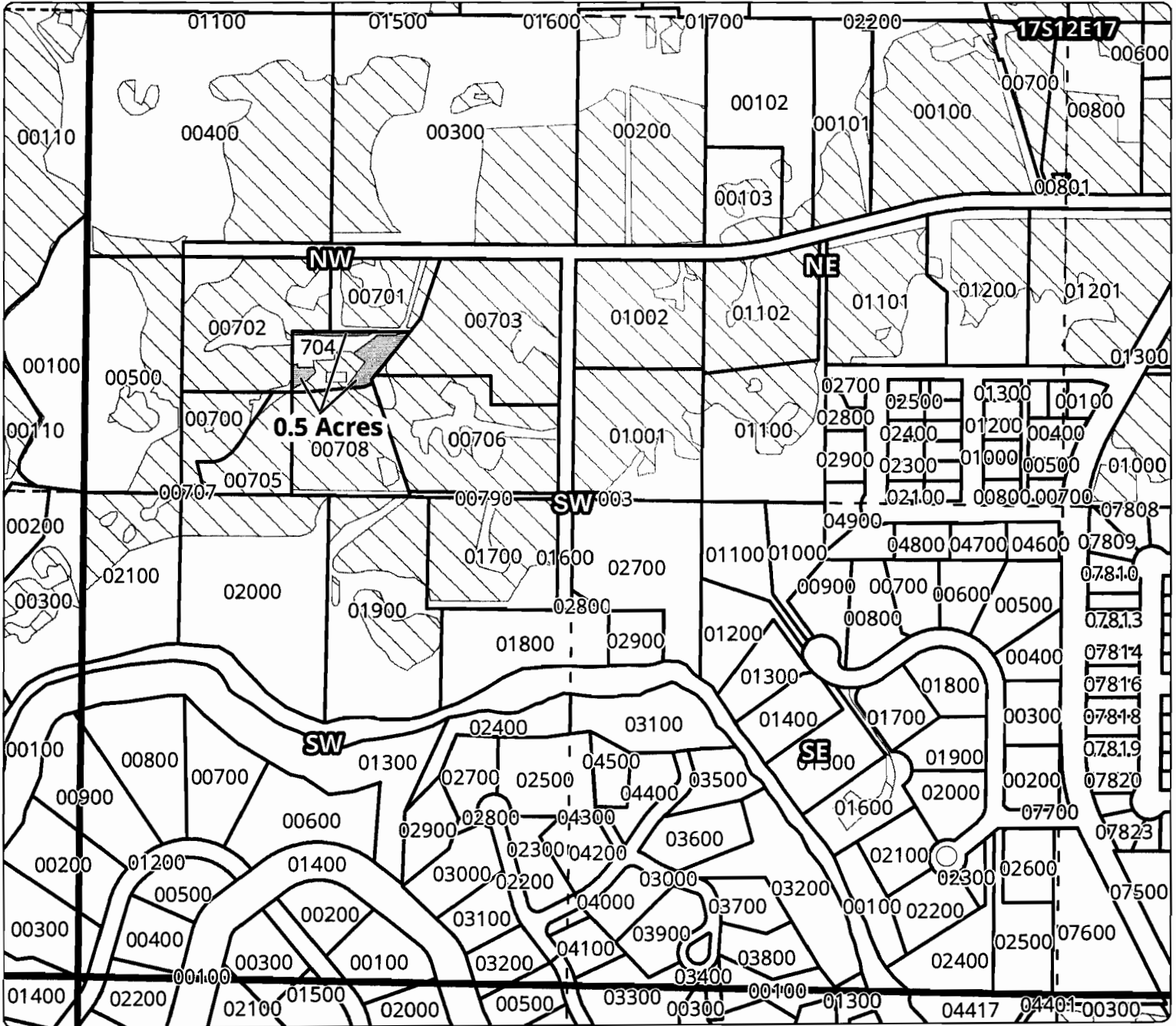
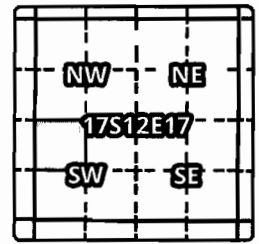
DEC 24 2012

SALEM, OR






Swalley Irrigation District Application for District Transfer

Cert #: 74145

For: Peter & Angeli Spalding



ON MAP

-  Point of Diversion
-  Canals
-  Taxlots
-  Transfer
-  Cert 74145

Taxlot 704, 17S12E17NWSW: 0.5 Acres ON, 0.65 Acres **RECEIVED BY OWRD**

DEC 24 2012

SALEM, OR

1 inch = 400 feet
December 2012

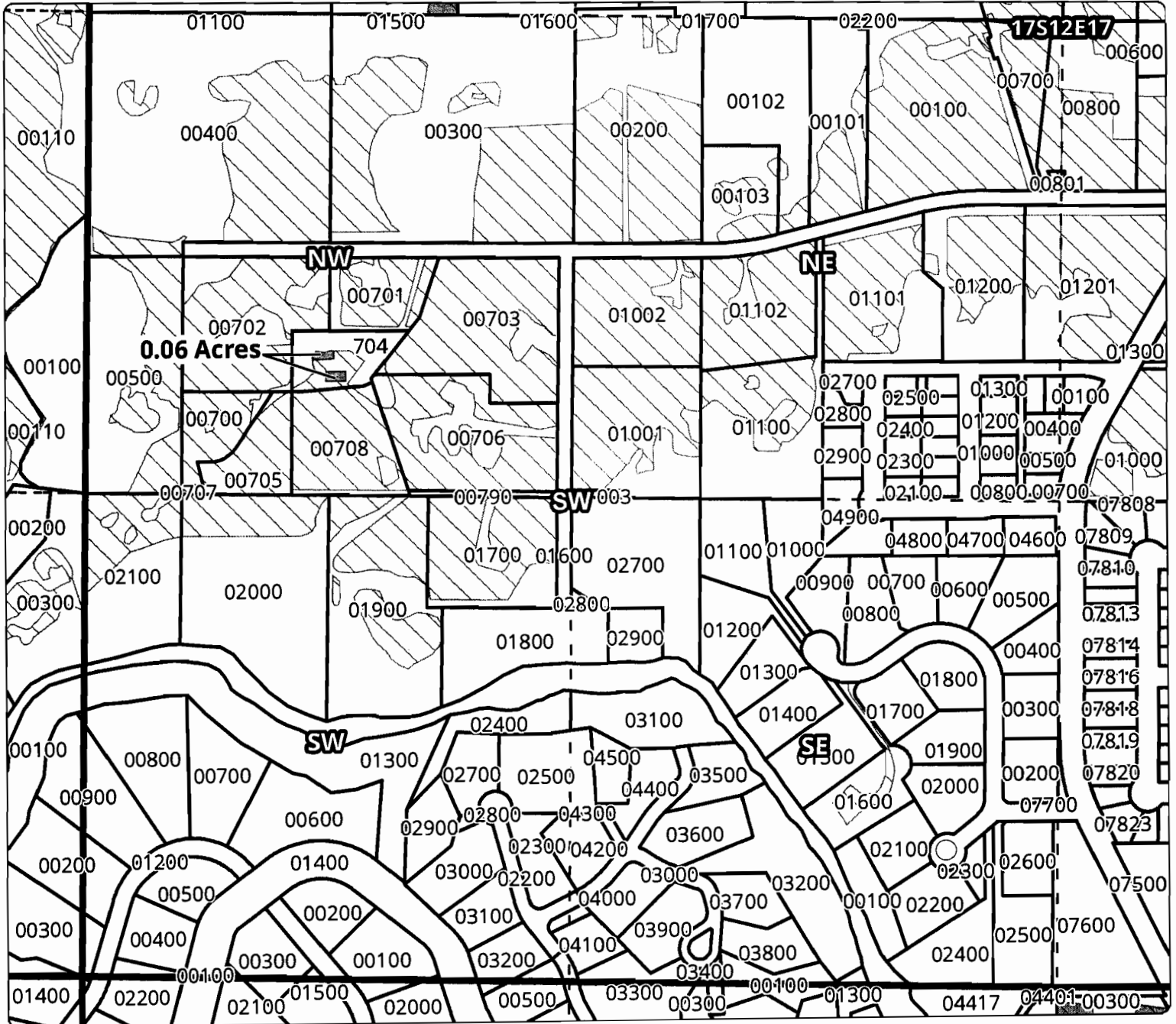
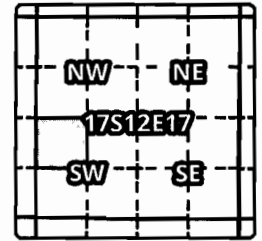


Swalley Irrigation District

Application for District Transfer

Cert #: 74145






For: Peter & Angeli Spalding



OFF MAP

Taxlot 704, 17S12E17NWSW: 0.06 Acres OFF, .15 Acres Remaining

RECEIVED BY OWRD

-  Point of Diversion
-  Canals
-  Taxlots
-  Transfer
-  Cert 74145



DEC 24 2012

SALEM, OR

1 inch = 400 feet
December 2012



District Internal
Notice #: 776

State of Oregon
WATER RESOURCES DEPARTMENT
NOTICE OF DISTRICT PERMANENT TRANSFER
(ORS 540.580)

DISTRICT: **Swalley Irrigation District**
ADDRESS: **64672 Cook Avenue, Suite 1, Bend, OR 97701** PHONE: **541/388-0658**

1. **WATER RIGHT: SWALLEY IRRIGATION DISTRICT**
CERTIFICATE(S): 74145 PRIORITY DATE: September 1, 1899

2. **TYPE OF CHANGE: PERMANENT CHANGE IN PLACE OF USE**

3. **APPLICANT (OFF):**
NAME: James & Joann Frazee
ADDRESS: 525 SE Ross Rd, Bend, OR 97701

4. **LOCATION OF USE: AUTHORIZED POINT OF DIVERSION:**
POD #3) N 985' & W 617' from the East 1/4 corner, SE/NE of Section 29, T17S, R12E.,W.M. (Diversion for Swalley's canal system), POD #15) Additional district diversion: NW1/4SE1/4, Section 14, T.15S, R. 12E,W.M.; 2170 feet North and 1350 feet West from the SE Corner of Section 14.

LOCATION OF AUTHORIZED PLACE OF USE (Off Lands)

Township	Range	Section	1/4 1/4	Tax Lot	# of acres irrigated	Other Use
T17S	R12E	28	NE/NW	00900	1.33	IRR

5. **RECIPIENT (ON):**
NAME: Swalley Irrigation District
ADDRESS: 64672 Cook Ave, Suite 1, Bend, OR 97701

6. **LOCATION OF PROPOSED USE (On Lands)**

Township	Range	Section	1/4 1/4	Tax Lot	# of acres irrigated	Other Use

7. **EXHIBITS** : Maps showing the location of the present and proposed irrigated lands (*On & Off Maps*)

Swalley Irrigation District hereby certifies that the applicant and recipient are the deed holders of subject properties; that our files are complete with a copy of the recorded documents; that the applicant's land has been irrigated within the last five years, and that applicant and recipient hereby authorize the transfer proposed herein.

NOTICE IS HEREBY GIVEN that this proposed change is subject to the approval of the Water Resources Department and that the Water Resources Department may reject the transfer or may require mitigation to avoid injury to other water right holders.

SWALLEY IRRIGATION DISTRICT AND APPLICANT, HEREBY SWEAR THAT THE ABOVE NOTICE FOR TRANSFER OF WATER RIGHT AND THE STATEMENTS MADE ARE TRUE AND CORRECT.

APPLICANT: *James E. Frazee* 11-31-07
List Name of Applicant Date

APPLICANT: *Joann P. Frazee* 11/31/07
List Name of Applicant Date

RECIPIENT: _____
List Name of Recipient Date

DISTRICT: *Janet L. Lee* 11/31/07
Swalley Irrigation District: Janet L. Lee, Manager Date

RECEIVED BY OWRD

DEC 24 2012

SALEM, OR



03/06/2007 03:02:02 PM

D-D Cnt=1 Stn=23 SRB
\$10.00 \$11.00 \$10.00 \$5.00

2-
3-
After Recording Return To:
SWALLEY IRRIGATION DISTRICT
64672 Cook Avenue, Suite 1
Bend, Oregon 97701

QUITCLAIM DEED
FOR TRANSFER OF INTEREST IN A WATER RIGHT

Grantor, James & Joann Frazee, releases and quitclaims to Swalley Irrigation District (SID) all rights, title and interest in the following: By this agreement and signed transfer application form, Grantor, the owner of the lands listed in Exhibit A, release their claim and responsibility for 1.33 acres of Swalley Irrigation District water right that are appurtenant to the lands listed in Exhibit A, to Swalley Irrigation District. Swalley Irrigation District may elect to complete the transfer application and submit it to the Water Resources Department for approval of use of the water right at a new location and/or use. Swalley Irrigation District may attach this agreement to the Oregon Water Resources Department's lease form and file with the District's annual Short Term Water Right Lease Agreement.

By entry of this deed, grantor hereby notifies any subsequent purchaser of the lands listed in Exhibit A that grantor, as owner of the subject land, approved the transfer (including a change in the place and type of use and point of diversion) of the water rights that are appurtenant to the subject land; and that upon completion of a transfer, by election of SID, the subject land no longer will have an appurtenant water right, if the transfer includes a change in the place of use.


Furthermore, upon signing of this agreement and the accompanying transfer application James & Joann Frazee, shall no longer be liable for any district assessment or charges pertaining to the 1.33 acres of water right incurred after the date of signing. The water right in question is further described as a portion of certificate # 74145, priority of 1899, located:
T17S-R12E,WM-SEC28-NE/NW-00900

This agreement is binding upon the heirs, executors, administrators, successors, and permitted assigns of the parties to this agreement. Consideration for this Quitclaim is \$1,330.00

Grantor:

James E. Frazee
Date 1-31-07
Joann R. Frazee
Date 1/31/07
State of Oregon SS.
County of Deschutes

Personally appeared James + Joann Frazee and acknowledged the forgoing instrument to be his / her voluntary act and deed.



Kathy Ferguson
My commission expires 1-5-2010

Swalley Irrigation District:
Janet Lee
Date 1-31-07
Janet L. Lee, Manager
State of Oregon SS.
County of Deschutes

RECEIVED BY OWRD

DEC 24 2012

Personally appeared, Janet L. Lee as Manager for Swalley Irrigation District, and acknowledged the forgoing instrument to be her voluntary act and deed.



Kathy Ferguson
SALEM, OR
My commission expires 1-5-2010

James & Joann Frazee

EXHIBIT A

Acct# #1491

Total Water Rights: 1.33

Legal Description:

Taxlot

Serial#

WR Acres:

T17S-R12E-WM-SEC 28-NE/NW -00900

171228B000900

118740

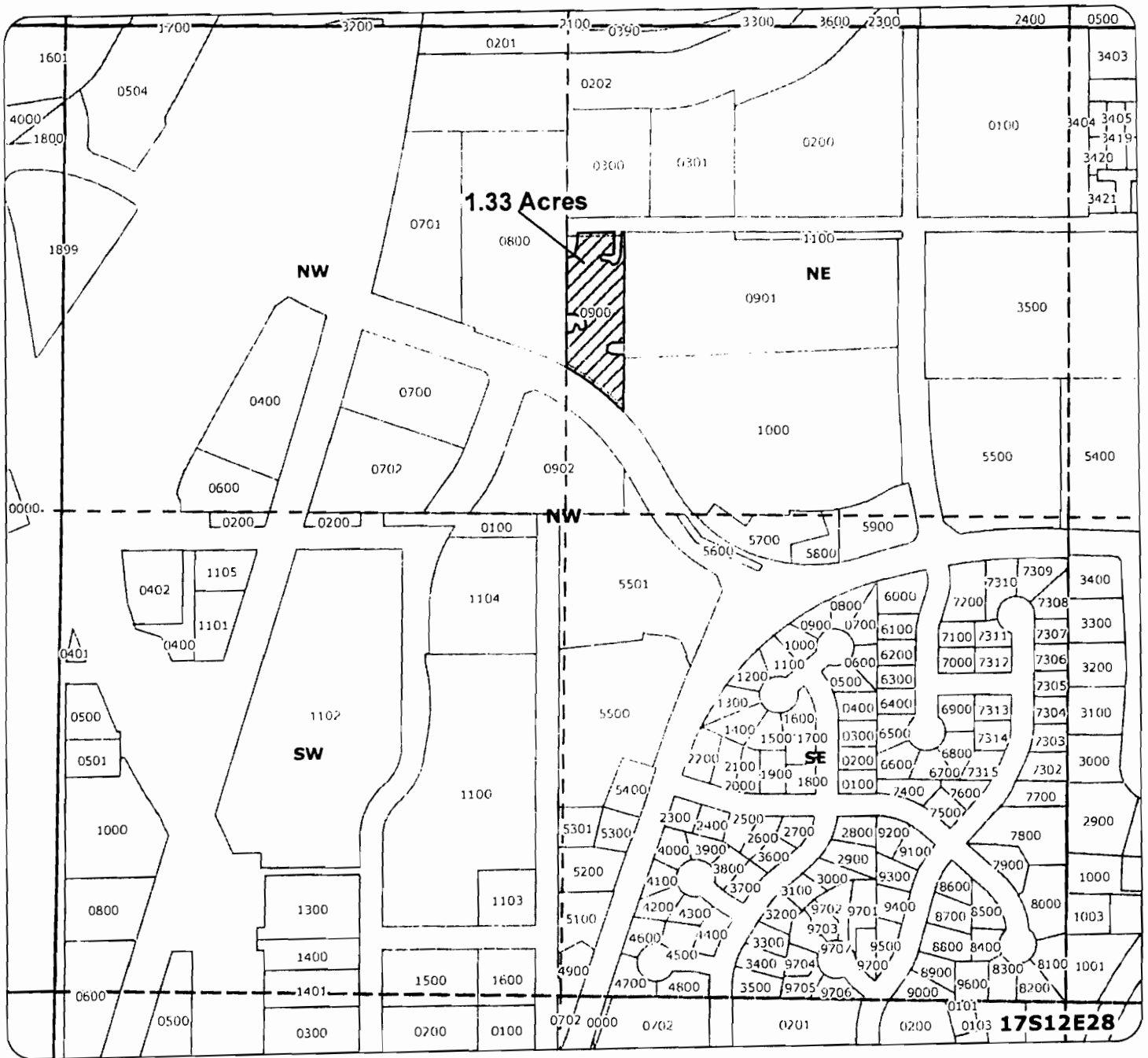
1.33

RECEIVED BY OWRD

DEC 24 2012

SALEM, OR

Swalley Irrigation District Quitclaim Map



Quitclaimed Water Rights Primary: Certificate 74145

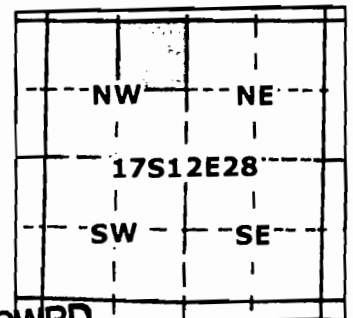


Certificate 74145



Geo-Spatial Solutions, Inc.
www.geospatialsolutions.com

For:
Swalley Irrigation District
James Frazee
Taxlot 900 - 1.33 Acres
in 17S12E28NENW
Total Quitclaim of 1.33 Acres
0 Acres remaining on Taxlot 900



RECEIVED BY OWRD

DEC 24 2012

Date Created: November 2012

SALEM, OR



1 inch = 400 feet

State of Oregon
WATER RESOURCES DEPARTMENT
NOTICE OF DISTRICT PERMANENT TRANSFER
(ORS 540.580)

DISTRICT: **Swalley Irrigation District**
ADDRESS: **64672 Cook Avenue, Suite 1, Bend, OR 97701** PHONE: **541/388-0658**

1. **WATER RIGHT: SWALLEY IRRIGATION DISTRICT**
CERTIFICATE(S): 74145 PRIORITY DATE: September 1, 1899

2. **TYPE OF CHANGE: PERMANENT CHANGE IN PLACE OF USE**

3. **APPLICANT (OFF):**
NAME: Swalley Irrigation District
ADDRESS: 64672 Cook Ave., Ste 1, Bend, OR 97701

4. **LOCATION OF USE: AUTHORIZED POINT OF DIVERSION:**
POD #3) N 985' & W 617' from the East ¼ corner, SE/NE of Section 29, T17S, R12E.,W.M. (Diversion for Swalley's canal system), POD #15) Additional district diversion: NW1/4SE1/4, Section 14, T.15S, R. 12E,W.M.; 2170 feet North and 1350 feet West from the SE Corner of Section 14.

LOCATION OF AUTHORIZED PLACE OF USE (Off Lands)

Township	Range	Section	¼ ¼	Tax Lot	# of acres irrigated	Other Use
S17	E12	20	SE/NE	00800	1.50	IRR
S17	E12	20	SE/NE	00901	.50	IRR

5. **RECIPIENT (ON):**
NAME: Margaret Gunnels
ADDRESS: 21235 Young Ave., Bend, OR 97701

6. **LOCATION OF PROPOSED USE (On Lands)**

Township	Range	Section	¼ ¼	Tax Lot	# of acres irrigated	Other Use
S16	E12	14	NW/NW	00800	2.00	IRR

7. **EXHIBITS** : Maps showing the location of the present and proposed irrigated lands (*On & Off Maps*)

Swalley Irrigation District hereby certifies that the applicant and recipient are the deed holders of subject properties; that our files are complete with a copy of the recorded documents; that the applicant's land has been irrigated within the last five years, and that applicant and recipient hereby authorize the transfer proposed herein.

NOTICE IS HEREBY GIVEN that this proposed change is subject to the approval of the Water Resources Department and that the Water Resources Department may reject the transfer or may require mitigation to avoid injury to other water right holders.

SWALLEY IRRIGATION DISTRICT AND APPLICANT, HEREBY SWEAR THAT THE ABOVE NOTICE FOR TRANSFER OF WATER RIGHT AND THE STATEMENTS MADE ARE TRUE AND CORRECT.

APPLICANT: *Janet L Lee* 8-19-08
Swalley Irrigation District: Janet L Lee, Manager Date

RECIPIENT: *Margaret M Gunnels* 8-19-08
Margaret Gunnels Date

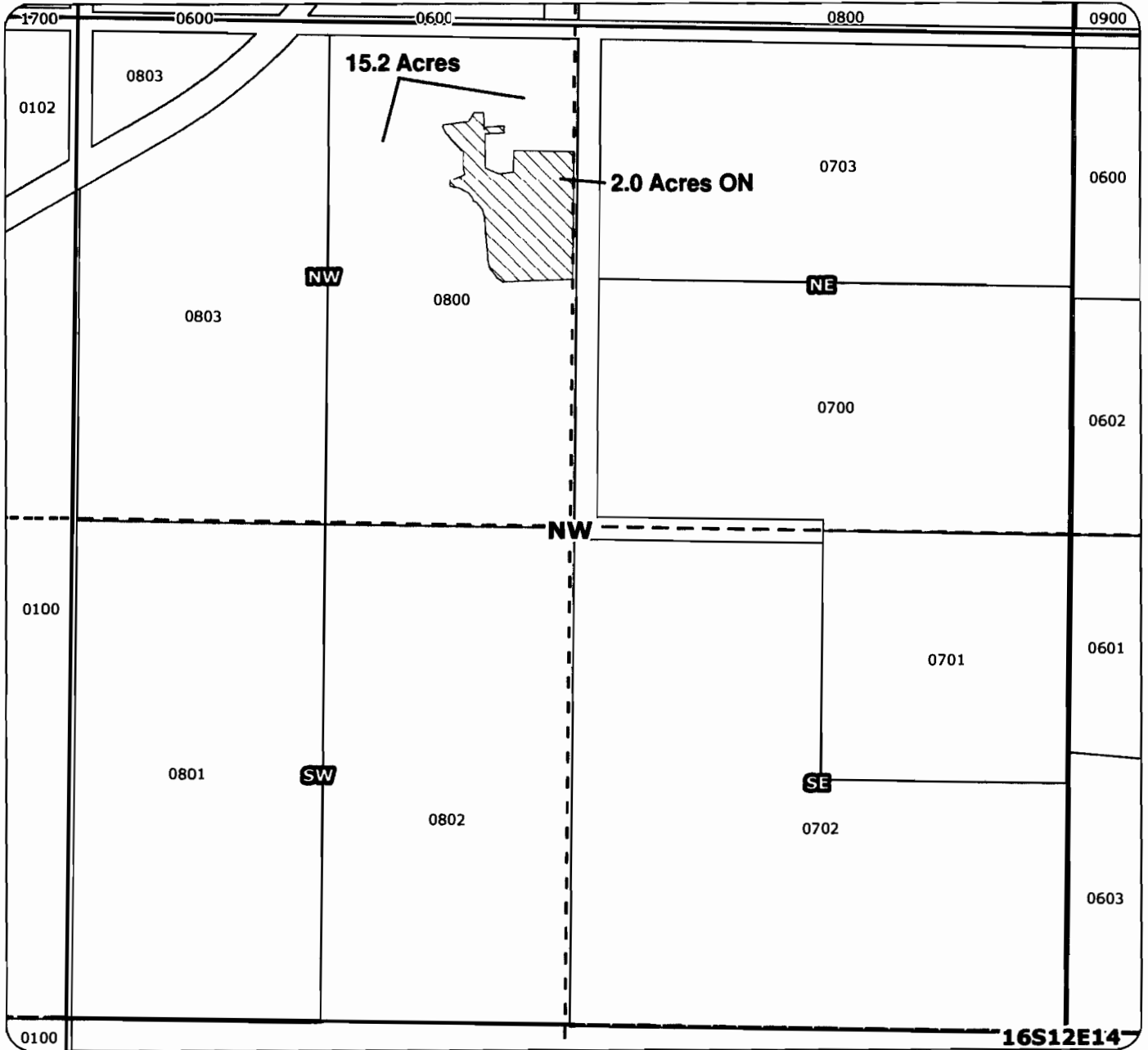
DISTRICT: *Janet L Lee* 8-19-08
Swalley Irrigation District: Janet L. Lee, Manager

RECEIVED BY OWRD

DEC 24 2012

SALEM, OR

2009 Swalley Irrigation District Transfer Map



Application for Permanent District Transfer



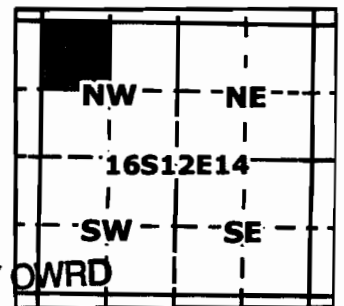
ON
Water Rights



Geo-Spatial Solutions, Inc.
www.geospatialsolutions.com

for
Margaret Gunnels
ON
Taxlot 800- 2.0 Acres
in 161214NWNW
Existing in Taxlot 800- 15.2 Acres
Total Proposed Water Right- 17.2 Acres
in 161214NWNW

RECEIVED BY OWRD



DEC 24 2012



Date Created: March 2009

SALEM, OR

1 inch equals 400 feet

District Internal Notice: T 1266 State of Oregon
 WATER RESOURCES DEPARTMENT
NOTICE OF DISTRICT PERMANENT TRANSFER
 (ORS 540.580)

DISTRICT: **Swalley Irrigation District**
 ADDRESS: **64672 Cook Avenue, Suite 1, Bend, OR 97701**
 PHONE: **541/388-0658**

1. **WATER RIGHT: Swalley Irrigation District**
 CERTIFICATE(S): #74145 PRIORITY DATE: September 1, 1899

2. **TYPE OF CHANGE: PERMANENT CHANGE IN PLACE OF USE**

3. **APPLICANT**
 NAME: Bend Cable Properties, Inc
 ADDRESS: 63090 Sherman Rd, Bend, OR 97701

4. **LOCATION OF USE**
 AUTHORIZED POINT OF DIVERSION:
 N 985' & W 617' from the East ¼ corner, SE/NE of Section 29, T17S, R12E.W.M. (diversion for Swalley's canal system), Additional district diversion: NW1/4SE1/4, Section 14, T.15S., R. 12E,W.M.; 2170 feet North and 1350 feet West from the SE Corner of Section 14.

LOCATION OF AUTHORIZED PLACE OF USE (Off Lands)

Township	Range	Section	¼ ¼	Tax Lot	# of acres irrigated	Other Use
T17S	R12E	20	SE/NE	00901	1.50	Irrigation
T17S	R12E	20	SE/NE	00800	.50	Irrigation

5. **RECIPIENT (ON):**
 NAME: Swalley Irrigation District
 ADDRESS: 64672 Cook Ave., Suite 1, Bend, OR 97701

6. LOCATION OF PROPOSED USE (On Lands)

Township	Range	Section	¼ ¼	Tax Lot	# of acres irrigated	Other Use
QUITCLAIM TO SWALLEY IRRIGATION DISTRICT					2.00	IRR

7. **EXHIBITS** : Maps showing the location of the present and proposed irrigated lands (*On & Off Maps*)

Swalley Irrigation District hereby certifies that the applicant and recipient are the deed holders of subject properties; that our files are complete with a copy of the recorded documents; that the applicant's land has been irrigated within the last five years, and that applicant and recipient hereby authorize the transfer proposed herein.

NOTICE IS HEREBY GIVEN that this proposed change is subject to the approval of the Water Resources Department and that the Water Resources Department may reject the transfer or may require mitigation to avoid injury to other water right holders.

SWALLEY IRRIGATION DISTRICT AND APPLICANT, HEREBY SWEAR THAT THE ABOVE NOTICE FOR TRANSFER OF WATER RIGHT AND THE STATEMENTS MADE ARE TRUE AND CORRECT.

APPLICANT:  12-23-05
Bend Cable Properties Inc: Tom Palmer, Manager Donald E. Tykeson Date
63090 Sherman Rd, Bend, OR 97701

RECIPIENT/DISTRICT:  3/16/06
Swalley Irrigation District: Janet L. Lee, Manager Date

RECEIVED BY OWRD

DEC 24 2012

SALEM, OR

After Recording Return To:
SWALLEY IRRIGATION DISTRICT
64672 Cook Avenue, Suite 4
Bend, Oregon 97701

DESCHUTES COUNTY OFFICIAL RECORDS
NANCY BLANKENSHIP, COUNTY CLERK
2006-32476
\$36.00
05/10/2006 03:03:10 PM
D-D Cnt=1 Stn=23 BECKEY
\$10.00 \$11.00 \$10.00 \$5.00

QUITCLAIM DEED
FOR TRANSFER OF INTEREST IN A WATER RIGHT


Grantor, **Bend Cable Properties Inc** releases and quitclaims to **Swalley Irrigation District (SID)** all rights, title and interest in the following: By this agreement and signed transfer application form, Grantor, the owner of the lands listed in Exhibit A, release their claim and responsibility for **2.00 acres** of Swalley Irrigation District water right that are appurtenant to the lands listed in **Exhibit A**, to Swalley Irrigation District. Swalley Irrigation District may elect to complete the transfer application and submit it to the Water Resources Department for approval of use of the water right at a new location and/or use. Swalley Irrigation District may attach this agreement to the Oregon Water Resources Department's lease form and file with the District's annual Short Term Water Right Lease Agreement.

By entry of this deed, grantor hereby notifies any subsequent purchaser of the lands listed in Exhibit A that grantor, as owner of the subject land, approved the transfer (including a change in the place and type of use and point of diversion) of the water rights that are appurtenant to the subject land; and that upon completion of a transfer, by election of SID, the subject land no longer will have an appurtenant water right, if the transfer includes a change in the place of use.

Furthermore, upon signing of this agreement and the accompanying transfer application **Bend Cable Properties Inc** shall no longer be liable for any district assessment or charges pertaining to the **2.00 acres** of water right incurred after the date of signing. The water right in question is further described as a portion of certificate # 74145, priority of 1899, located:
T17S-R12E,WM-SEC20-SE/NE-00800 & T17S- R12E,WM-SEC20-SE/NE-00901

This agreement is binding upon the heirs, executors, administrators, successors, and permitted assigns of the parties to this agreement. Consideration for this Quitclaim is \$2,000.00.

Grantor: **Bend Cable Properties Inc**

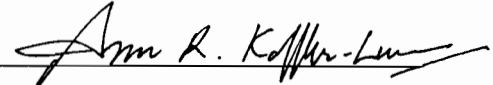


Tom Palmer, Manager
Date 12-23-05
Donald E. Tykerson

State of Oregon SS.
County of Deschutes Lane


Personally appeared Donald E. Tykerson and acknowledged the forgoing instrument to be his / her voluntary act and deed.





My commission expires 10-30-2009

Swalley Irrigation District:




Janet L. Lee, Manager
Date 3/16/06

State of Oregon SS.
County of Deschutes

Personally appeared, Janet L. Lee as Manager for Swalley Irrigation District, and acknowledged the forgoing instrument to be her voluntary act and deed.





My commission expires: 1-5-2010

Tax statement: no change

RECEIVED BY OWRD

DEC 24 2012

SALEM, OR

Acct: # 2021

EXHIBIT A

Total Water Rights: 2.00 Acres

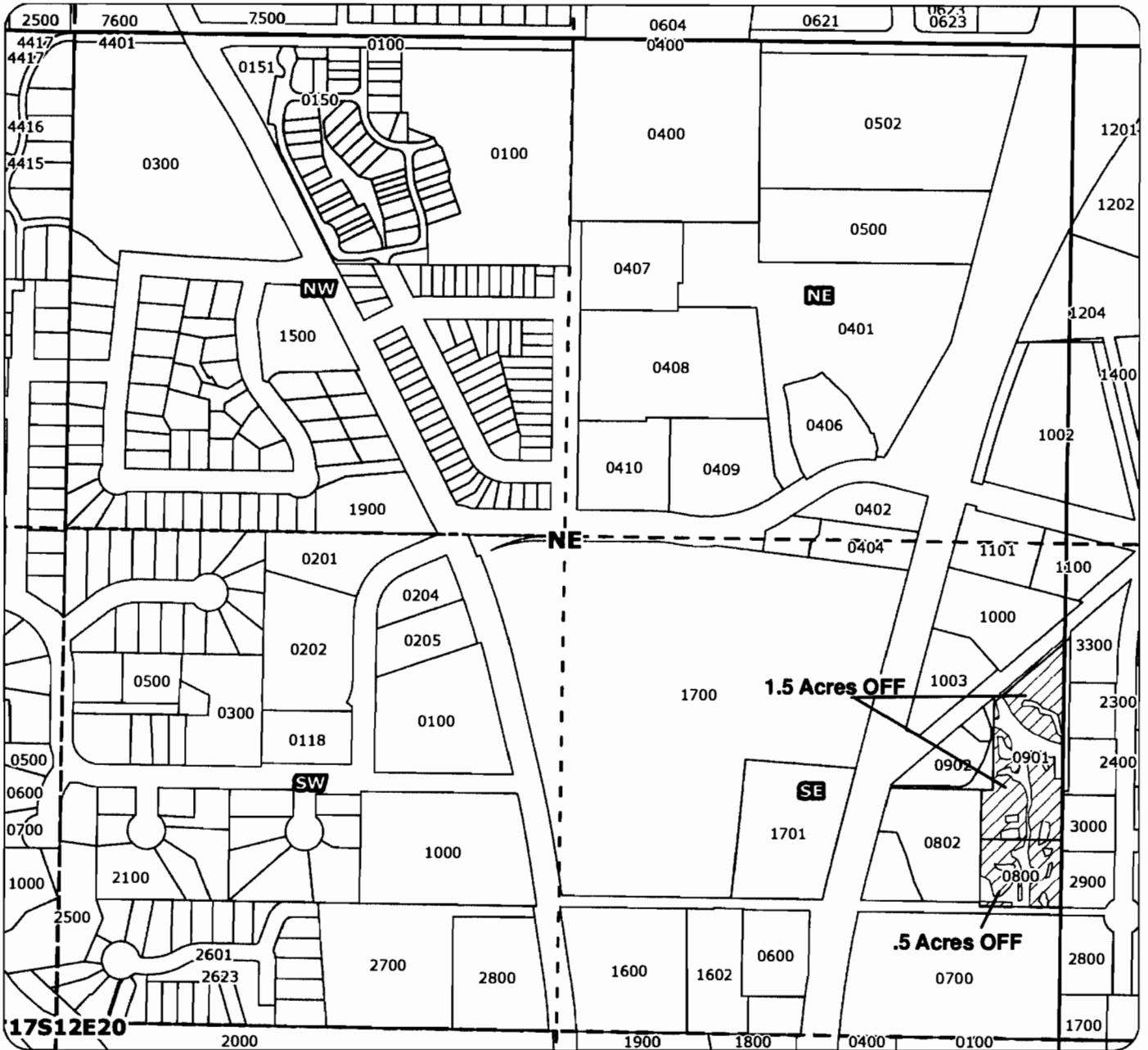
Legal Description:	Taxlot	Serial#	WR Acres:
T17S-R12E-WM-SEC20-SE/NE-000800	171220A000800	118143	.50
T17S-R12E-WM-SEC20-SE/NE-000901	171220A000901	118157	1.50

RECEIVED BY OWRD


DEC 24 2012

SALEM, OR

2009 Swalley Irrigation District Transfer Map



Application for Permanent District Transfer

 ON
Water Rights



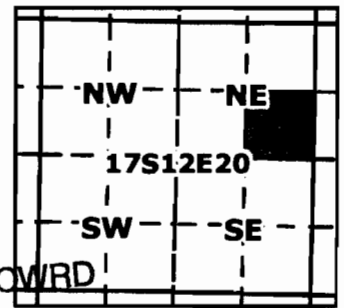
Geo-Spatial Solutions, Inc.
www.geospatialsolutions.com

for
Swalley Irrigation District
2.0 Acres OFF
Taxlot 901- 1.5 acres
in 171220SENE
Total Water Right Remaining
in Taxlot 901- .0 Acres
Taxlot 800- .5 acres
in 171220SENE
Total Water Right Remaining
in Taxlot 800- .0 Acres
Date Created: March 2009

RECEIVED BY OWRD

DEC 24 2012

SALEM, OR



1 inch equals 400 feet

to

State of Oregon
WATER RESOURCES DEPARTMENT
NOTICE OF DISTRICT PERMANENT TRANSFER
(ORS 540.580)

DISTRICT: **Swalley Irrigation District**
ADDRESS: **64672 Cook Avenue, Suite 1, Bend, OR 97701** PHONE: **541/388-0658**

1. **WATER RIGHT: SWALLEY IRRIGATION DISTRICT**
CERTIFICATE(S): 74145 PRIORITY DATE: September 1, 1899

2. **TYPE OF CHANGE: PERMANENT CHANGE IN PLACE OF USE**

3. **APPLICANT (OFF):**
NAME: Swalley Irrigation District
ADDRESS: 64672 Cook Ave., Suite 1, Bend, OR 97701

4. **LOCATION OF USE: AUTHORIZED POINT OF DIVERSION:**
POD #3) N 985' & W 617' from the East 1/4 corner, SE/NE of Section 29, T17S, R12E., W.M. (Diversion for Swalley's canal system), POD #15) Additional district diversion: NW1/4SE1/4, Section 14, T.15S, R. 12E, W.M.; 2170 feet North and 1350 feet West from the SE Corner of Section 14.

LOCATION OF AUTHORIZED PLACE OF USE (Off Lands)

Township	Range	Section	1/4 1/4	Tax Lot	# of acres irrigated	Other Use
S17	E12	16	NW/SE	00500	1.25	IRR

5. **RECIPIENT (ON):**
NAME: Stephen R. Frank & Patricia Graves
ADDRESS: 65195 Swalley Rd., Bend, OR 97701

6. **LOCATION OF PROPOSED USE (On Lands)**

Township	Range	Section	1/4 1/4	Tax Lot	# of acres irrigated	Other Use
S16	E12	29	NE/NW	00100	1.25	IRR

7. **EXHIBITS** : Maps showing the location of the present and proposed irrigated lands (On & Off Maps)

Swalley Irrigation District hereby certifies that the applicant and recipient are the deed holders of subject properties; that our files are complete with a copy of the recorded documents; that the applicant's land has been irrigated within the last five years, and that applicant and recipient hereby authorize the transfer proposed herein.

NOTICE IS HEREBY GIVEN that this proposed change is subject to the approval of the Water Resources Department and that the Water Resources Department may reject the transfer or may require mitigation to avoid injury to other water right holders.

SWALLEY IRRIGATION DISTRICT AND APPLICANT, HEREBY SWEAR THAT THE ABOVE NOTICE FOR TRANSFER OF WATER RIGHT AND THE STATEMENTS MADE ARE TRUE AND CORRECT.

APPLICANT: Swalley Irrigation District Janet Lee Swalley 3/1/07
List Name of Applicant Date

APPLICANT: Graves Janet Lee Swalley 3/1/07
List Name of Applicant Date

RECIPIENT: Swalley P. Graves 3/1/07
List Name of Recipient. Date

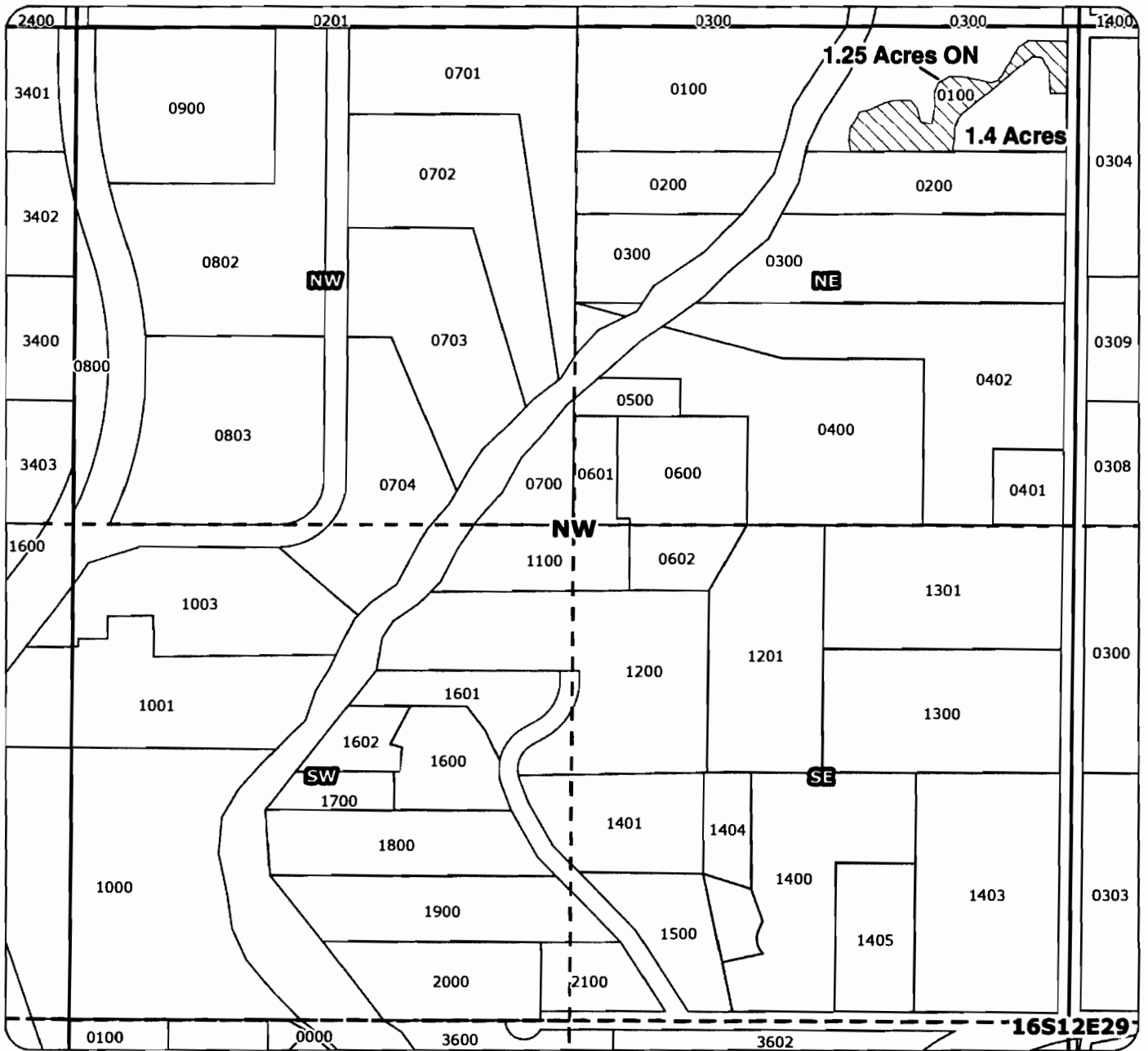
DISTRICT: Janet Lee 2/27/07
Swalley Irrigation District: Janet L. Lee, Manager Date

RECEIVED BY OWRD

DEC 24 2012

SALEM, OR

2009 Swalley Irrigation District Transfer Map



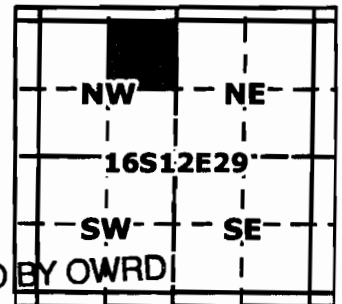
Application for Permanent District Transfer

 ON
Water Rights



Geo-Spatial Solutions, Inc.
www.geospatialolutions.com

for
Stephen Frank
ON
Taxlot 0100- 1.25 Acres
in 161229NENW
Total Existing in Taxlot 0100- 1.4 Acres
Total Proposed Water Right- 2.65 Acres
in 161229NENW



DEC 24 2012



SALEM, OR 1 inch equals 400 feet

Date Created: March 2009

From

District Internal
Notice #: 178

State of Oregon
WATER RESOURCES DEPARTMENT
NOTICE OF DISTRICT PERMANENT TRANSFER
(ORS 540.580)

DISTRICT: **Swalley Irrigation District**
ADDRESS: **64672 Cook Ave, Suite 1, Bend, OR 97701** PHONE: **541/388-0658**

1. **WATER RIGHT: Swalley Irrigation District**
CERTIFICATE(S): #74145 PRIORITY DATE: September 1, 1899

2. **TYPE OF CHANGE: PERMANENT CHANGE IN PLACE OF USE**

3. **APPLICANT (OFF):**
NAME: Lava Crest Development, LLC
ADDRESS: 61535 S. Hwy 97, #9-345, Bend, OR 97702

4. **LOCATION OF USE: AUTHORIZED POINT OF DIVERSION:**
POD #3) N 985' & W 617' from the East ¼ corner, SE/NE of Section 29, T17S, R12E.W.M. (Diversion for Swalley's canal system), POD #15) Additional district diversion: NW1/4SE1/4, Section 14, T.15S, R. 12E.W.M.: 2170 feet North and 1350 feet West from the SE Corner of Section 14.

LOCATION OF AUTHORIZED PLACE OF USE (Off Lands)

Township	Range	Section	¼ ¼	Tax Lot	# of acres	Other Use
17S	12E	16	NE/SE	00400	.80	IRR
17S	12E	16	NW/SE	00400	.90	IRR
17S	12E	16	NW/SE	00500	1.50 25	IRR
17S	12E	16	NW/SE	00600	1.00	IRR
17S	12E	16	NW/SE	00700	2.00	IRR
17S	12E	16	SW/NE	00400	.30	IRR
17S	12E	20	NW/NE	01600	2.00	IRR

5. **RECIPIENT (ON):**
NAME: Swalley Irrigation District
ADDRESS: 64672 Cook Ave, Suite 1, Bend, OR 97701

6. LOCATION OF PROPOSED USE (On Lands)

Township	Range	Section	¼ ¼	Tax Lot	# of acres irrigated	Other Use

7. **EXHIBITS** : Maps showing the location of the present and proposed irrigated lands (*On & Off Maps*)

Swalley Irrigation District hereby certifies that the applicant and recipient are the deed holders of subject properties; that our files are complete with a copy of the recorded documents; that the applicant's land has been irrigated within the last five years, and that applicant and recipient hereby authorize the transfer proposed herein.

Notice is hereby given that this proposed change is subject to the approval of the Water Resources Dept & that the Water Resources Dept may reject the transfer or may require mitigation to avoid injury to other water right holders.

SWALLEY IRRIGATION DISTRICT AND APPLICANT, HEREBY SWEAR THAT THE ABOVE NOTICE FOR TRANSFER OF WATER RIGHT AND THE STATEMENTS MADE ARE TRUE AND CORRECT.

APPLICANT:  6-6-05
Lava Crest Development LLC: Date

RECIPIENT:  6-6-05
Swalley Irrigation District: Janet L. Lee, Manager Date

RECEIVED BY OWRD

DEC 24 2012

SALEM, OR

3/1/05

After Recording Return To:
SWALLEY IRRIGATION DISTRICT
64672 Cook Avenue, Suite 1
Bend, Oregon 97701

DESCHUTES COUNTY OFFICIAL RECORDS
NANCY BLANKENS' COUNTY CLERK 2005-37215
\$41.00
06371144206500372150038032 05/14/2005 04:06:31 PM
D-D Cnt=1 Str=23 SHIRLEY
\$15.00 \$11.00 \$10.00 \$5.00

QUITCLAIM DEED
FOR TRANSFER OF INTEREST IN A WATER RIGHT

Grantor, Lava Crest Development, LLC releases and quitclaims to Swalley Irrigation District (SID) all rights, title and interest in the following: By this agreement and signed transfer application form, Grantor, the owner of the lands listed in Exhibit A, release their claim and responsibility for 8.50 acres of Swalley Irrigation District water right that are appurtenant to the lands listed in Exhibit A, to Swalley Irrigation District. Swalley Irrigation District may elect to complete the transfer application and submit it to the Water Resources Department for approval of use of the water right at a new location and/or use. Swalley Irrigation District may attach this agreement to the Oregon Water Resources Department's lease form and file with the District's annual Short Term Water Right Lease Agreement.

By entry of this deed, grantor hereby notifies any subsequent purchaser of the lands listed in Exhibit A that grantor, as owner of the subject land, approved the transfer (including a change in the place and type of use and point of diversion) of the water rights that are appurtenant to the subject land; and that upon completion of a transfer, by election of SID, the subject land no longer will have an appurtenant water right, if the transfer includes a change in the place of use.

Furthermore, upon signing of this agreement and the accompanying transfer application Lava Crest Development, LLC shall no longer be liable for any district assessment or charges pertaining to the 8.50 acres of water right incurred after the date of signing. The water right in question is further described as a portion of certificate # 74145, priority of 1899, located:

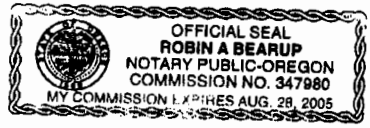
See Exhibit A

This agreement is binding upon the heirs, executors, administrators, successors, and permitted assigns of the parties to this agreement. Consideration for this Quitclaim is \$8,500.00.

Grantor: [Signature] Date 6-6-05
Darrin Kelleher - Lava Crest Devel., LLC Date _____
Member

State of Oregon SS.
County of Deschutes

Personally appeared DARRIN KELLEHER, and acknowledged the forgoing instrument to be his/ her voluntary act and deed.

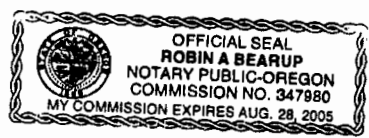


[Signature]
My commission expires 8/28/05

Swalley Irrigation District: [Signature] Date 6-6-05
Janet L. Lee, Manager

State of Oregon SS.
County of Deschutes

Personally appeared, Janet L. Lee as Manager for Swalley Irrigation District, and acknowledged the forgoing instrument to be her voluntary act and deed.



[Signature]
My commission expires: 8/28/05

RECEIVED BY OWRD
Tax statement: No change.

DEC 24 2012

SALEM, OR

EXHIBIT A

Acct: #2038

Total Water Rights: 6.50

<u>Legal Description:</u>	<u>Taxlot:</u>	<u>Serial #</u>	<u>Water Right Acres:</u>
T-R-S 1/4 1/4 LOT			
17-12-16-NE/SE-00400	171216D000400	108998	.80
17-12-16-NW/SE-00400	171216D000400	108998	.90
17-12-16-NW/SE-00500	171216D000500	108997	1.50
17-12-16-NW/SE-00600	171216D000600	108996	1.00
17-12-16-NW/SE-00700	171216D000700	108995	2.00
17-12-16-SW/NE-00400	171216D000400	108998	.30

Acct: #2080

Total Water Rights: 2.00

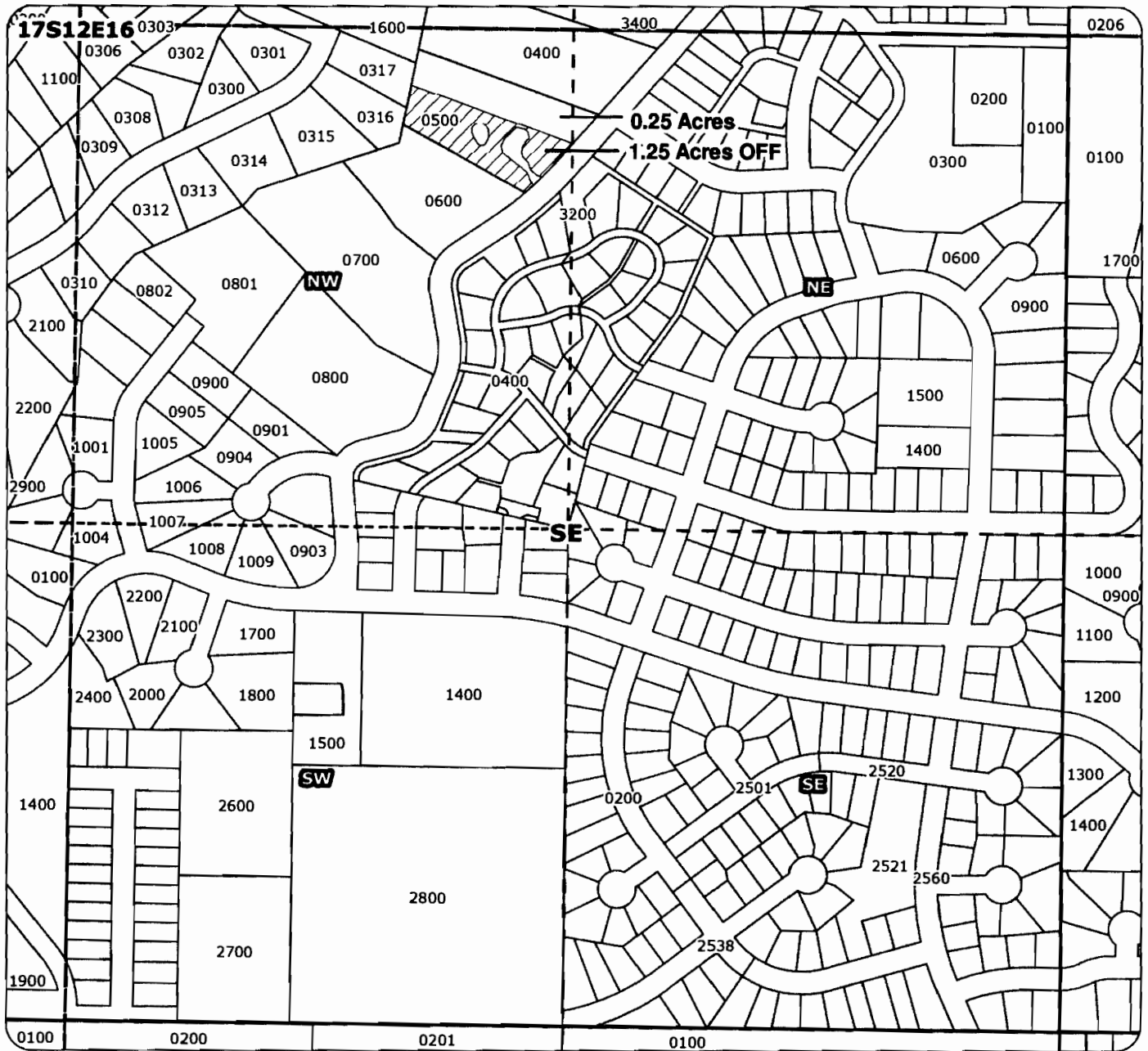
<u>Legal Description:</u>	<u>Taxlot:</u>	<u>Serial #</u>	<u>Water Right Acres:</u>
T-R-S 1/4 1/4 LOT			
17-12-20-NW/NE-01600	171220AB01600	155783	2.00

RECEIVED BY OWRD

DEC 24 2012

SALEM, OR

2009 Swalley Irrigation District Transfer Map



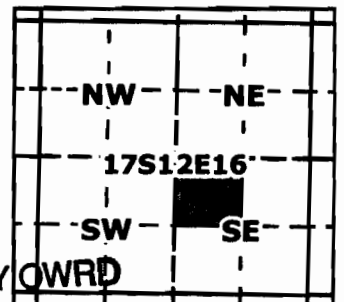
Application for Permanent District Transfer

 ON
Water Rights



Geo-Spatial Solutions, Inc.
www.geospatialolutions.com

for
Swalley Irrigation District
Taxlot 500* - 1.25 acres
in 171216NWSE
Total Water Right Remaining
in Taxlot 500* - 0.25 acres
*Taxlot from 2005 the time
of the Quitclaim to Swalley



DEC 24 2012



Date Created: March 2009

SALEM, OR

1 inch equals 400 feet

District Internal
Notice #: T-2008-01

State of Oregon
WATER RESOURCES DEPARTMENT
NOTICE OF DISTRICT PERMANENT TRANSFER
(ORS 540.580)

DISTRICT: **Swalley Irrigation District**
ADDRESS: **64672 Cook Avenue, Suite 1, Bend, OR 97701** PHONE: **541/388-0658**

1. **WATER RIGHT: SWALLEY IRRIGATION DISTRICT**
CERTIFICATE(S): 74145 PRIORITY DATE: September 1, 1899

2. **TYPE OF CHANGE: PERMANENT CHANGE IN PLACE OF USE**

3. **APPLICANT (OFF):**
NAME: Swalley Irrigation District
ADDRESS: 64672 Cook Ave, Ste 1, Bend, Oregon 97701

4. **LOCATION OF USE: AUTHORIZED POINT OF DIVERSION:**
POD #3) N 985' & W 617' from the East 1/4 corner, SE/NE of Section 29, T17S, R12E., W.M. (Diversion for Swalley's canal system), POD #15) Additional district diversion: NW1/4SE1/4, Section 14, T.15S, R. 12E, W.M.; 2170 feet North and 1350 feet West from the SE Corner of Section 14.

LOCATION OF AUTHORIZED PLACE OF USE (Off Lands)

Township	Range	Section	1/4 1/4	Tax Lot	# of acres irrigated	Other Use
S17	E12	20	NW/NE	01400	1.00 ✓	IRR

5. **RECIPIENT (ON):**
NAME: Rodney and Ruth Ott
ADDRESS: 20580 Tumalo Road, Bend, OR 97701

6. **LOCATION OF PROPOSED USE (On Lands)**

Township	Range	Section	1/4 1/4	Tax Lot	# of acres irrigated	Other Use
S16	E12	28	SE/NW	00304	1.00	IRR

7. **EXHIBITS** : Maps showing the location of the present and proposed irrigated lands (*On & Off Maps*)

Swalley Irrigation District hereby certifies that the applicant and recipient are the deed holders of subject properties; that our files are complete with a copy of the recorded documents; that the applicant's land has been irrigated within the last five years, and that applicant and recipient hereby authorize the transfer proposed herein.

NOTICE IS HEREBY GIVEN that this proposed change is subject to the approval of the Water Resources Department and that the Water Resources Department may reject the transfer or may require mitigation to avoid injury to other water right holders.

SWALLEY IRRIGATION DISTRICT AND APPLICANT, HEREBY SWEAR THAT THE ABOVE NOTICE FOR TRANSFER OF WATER RIGHT AND THE STATEMENTS MADE ARE TRUE AND CORRECT.

APPLICANT: *Janet L. Lee* 8-21-08
Swalley Irrigation District: Janet L. Lee, Manager Date

RECIPIENT: *Rodney Ott* 8-21-08
Rodney Ott Date

RECIPIENT: *Ruth Ott* 8/21/08
Ruth Ott Date

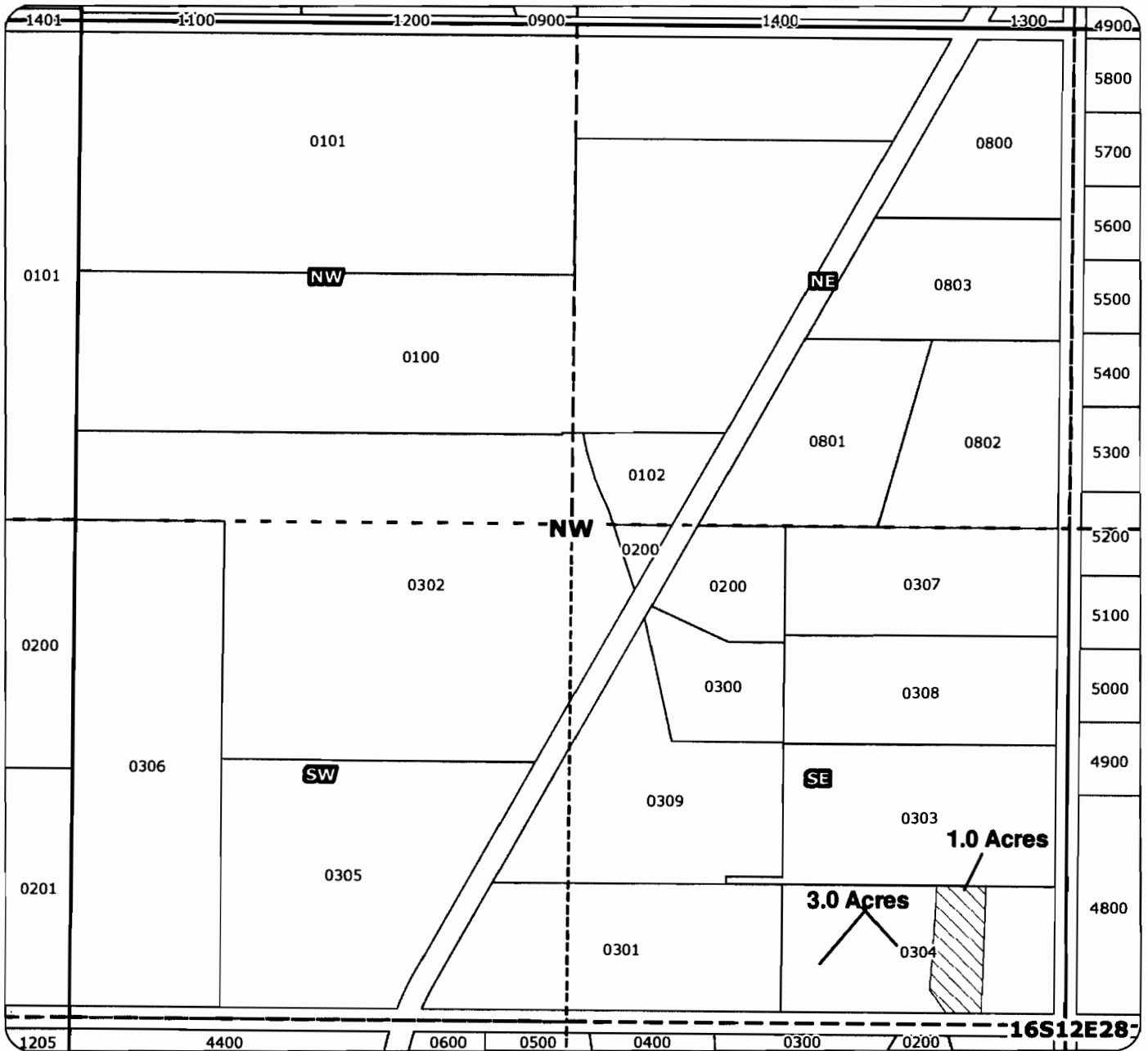
DISTRICT: Swalley Irrigation District: Janet L. Lee, Manager Date

RECEIVED BY OWRD

DEC 24 2012

SALEM, OR

2009 Swalley Irrigation District Transfer Map



Application for Permanent District Transfer



ON

Water Rights



Geo-Spatial Solutions, Inc.

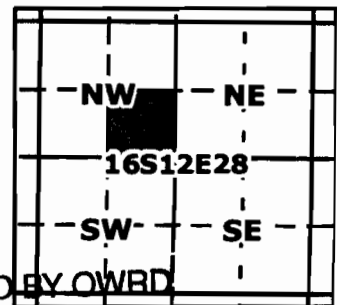
www.geospatialolutions.com

for
Rodney & Ruth Ott
ON

Taxlot 304- 1.0 acres
in 161228SEnw

Total Existing in Taxlot 304- 3.0 Acres

Total Proposed Water Right- 4.0 Acres
in 161228SEnw



DEC 24 2012



1 inch equals 400 feet

SALEM, OR

Date Created: March 2009

State of Oregon
WATER RESOURCES DEPARTMENT
NOTICE OF DISTRICT PERMANENT TRANSFER
(ORS 540.580)

From

DISTRICT: **Swalley Irrigation District**
ADDRESS: **64672 Cook Avenue, Suite 1, Bend, OR 97701**
PHONE: **541/388-0658**

1. **WATER RIGHT: SWALLEY IRRIGATION DISTRICT**
CERTIFICATE: #74145 PRIORITY DATE: September 1, 1899

2. **TYPE OF CHANGE:** PERMANENT CHANGE IN PLACE OF USE

3. **APPLICANT**

NAME: **Hollman Company, Inc.**
ADDRESS: 3161 S.W. Riverfront Terrace, Wilsonville, OR 97070

4. **LOCATION OF USE -**

AUTHORIZED POINT OF DIVERSION:
N 985' & W 617' from the East 1/4 corner, SE/NE of Section 29, T17S, R12E.W.M. (diversion for Swalley's canal system), Additional district diversion: NW1/4SE1/4, Section 14, T. 15S., R. 12E,W.M.; 2170 feet North and 1350 feet West from the SE Corner of Section 14.

LOCATION OF AUTHORIZED PLACE OF USE (*Off Lands*)

Township	Range	Section	1/4 1/4	Tax Lot	# of acres irrigated	Other Use
17S	12E	20	NW/NE	1400	1.0	

5. **RECIPIENT**

NAME: **Swalley Irrigation District**
ADDRESS: 64672 Cook Avenue, Suite One, Bend, Oregon 97701

6. **LOCATION OF PROPOSED USE (*On Lands*)**

Township	Range	Section	1/4 1/4	Tax Lot	# of acres irrigated	Other Use
17S	12E	20	NW/NE	1400	1.0	Quit Claim

7. **EXHIBITS** : Maps showing the location of the present and proposed irrigated lands (*On & Off Maps*)

Swalley Irrigation District hereby certifies that the applicant and recipient are the deed holders of subject properties; that our files are complete with a copy of the recorded documents; that the applicant's land has been irrigated within the last five years, and that applicant and recipient hereby authorize the transfer proposed herein.

NOTICE IS HEREBY GIVEN that this proposed change is subject to the approval of the Water Resources Department and that the Water Resources Department may reject the transfer or may require mitigation to avoid injury to other water right holders.

SWALLEY IRRIGATION DISTRICT AND APPLICANT, HEREBY SWEAR THAT THE ABOVE NOTICE FOR TRANSFER OF WATER RIGHT AND THE STATEMENTS MADE ARE TRUE AND CORRECT.

APPLICANT: *[Signature]* 10/15/05
Hollman Company, Inc. - Gerald L. Veenker, President Date

RECIPIENT: *[Signature]* 3/28/06
Swalley Irrigation District - Janet L. Lee, Manager Date

RECEIVED BY OWRD

DEC 24 2012



00462023200600324730020027

05/10/2006 03:03:10 PM

D-D Cnt=1 Stn=23 BECKEY
\$10.00 \$11.00 \$10.00 \$5.00

After Recording Return To:
SWALLEY IRRIGATION DISTRICT
64672 Cook Avenue, Suite 1
Bend, Oregon 97701

QUITCLAIM DEED
FOR TRANSFER OF INTEREST IN A WATER RIGHT

Grantor, the Hollman Company, Inc releases and quitclaims to Swalley Irrigation District (SID) all rights, title and interest in the following: By this agreement and signed transfer application form, Grantor, the owner of the lands listed in Exhibit A, release their claim and responsibility for **1.00 acres** of Swalley Irrigation District water right that are appurtenant to the lands listed in **Exhibit A**, to Swalley Irrigation District. Swalley Irrigation District may elect to complete the transfer application and submit it to the Water Resources Department for approval of use of the water right at a new location and/or use. Swalley Irrigation District may attach this agreement to the Oregon Water Resources Department's lease form and file with the District's annual Short Term Water Right Lease Agreement.

By entry of this deed, grantor hereby notifies any subsequent purchaser of the lands listed in Exhibit A that grantor, as owner of the subject land, approved the transfer (including a change in the place and type of use and point of diversion) of the water rights that are appurtenant to the subject land; and that upon completion of a transfer, by election of SID, the subject land no longer will have an appurtenant water right, if the transfer includes a change in the place of use.

Furthermore, upon signing of this agreement and the accompanying transfer application the Hollman Company, Inc shall no longer be liable for any district assessment or charges pertaining to the **1.00 acres** of water right incurred after the date of signing. The water right in question is further described as a portion of certificate # 74145, priority of 1899, located:

T17S-R12E,WM-SEC20-NW/NE-01400

This agreement is binding upon the heirs, executors, administrators, successors, and permitted assigns of the parties to this agreement. Consideration for this Quitclaim is \$1,000.00

Grantor: Hollman Company, Inc.

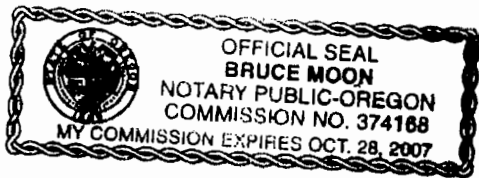


Gerald L. Veenker, President
Darrin Kelleher
Date 10/15/05

State of Oregon SS.
County of Deschutes

DARRIN KELLEHER

Personally appeared, Gerald L. Veenker as President of the Hollman Company Inc., and acknowledged the forgoing instrument to be his voluntary act and deed.




Bruce Moon
My commission expires OCT 28, 2007

Swalley Irrigation District:


Janet L. Lee, Manager
Date 3/28/06

State of Oregon SS.
County of Deschutes

Personally appeared, Janet L. Lee as Manager for Swalley Irrigation District, and acknowledged the forgoing instrument to be her voluntary act and deed.



Kathy Ferguson
My commission expires: 1-5-2010

RECEIVED BY OWRD
RECEIVED BY OWRD
DEC 24 2012

Tax statement: No change.

SALEM, OR

EXHIBIT A

Acct: # 2100

Total Water Rights: 1.00

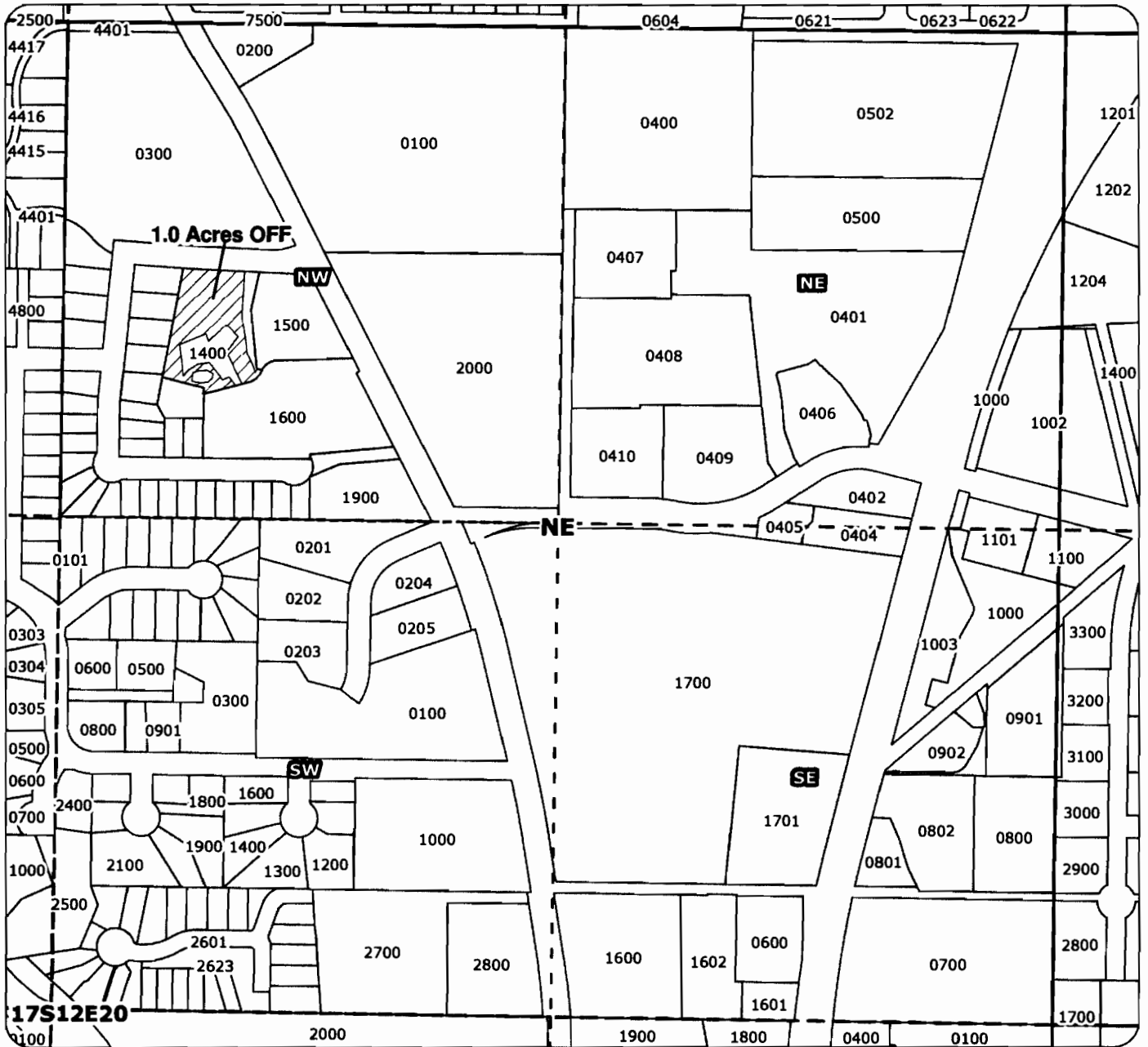
<u>Legal Description:</u>	<u>Taxlot:</u>	<u>Serial #</u>	<u>WR Acres:</u>
T17S-12E-WM-SEC20-NW/NE-01400	171220AB01400	118133	1.00

RECEIVED BY OWRD


DEC 24 2012

SALEM, OR

2009 Swalley Irrigation District Transfer Map



Application for Permanent District Transfer

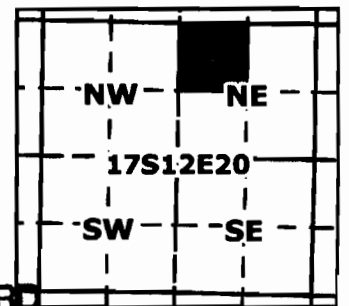
 ON
 Water Rights



Geo-Spatial Solutions, Inc.
www.geospatialsolutions.com

for
 Swalley Irrigation District
 OFF
 Taxlot 1400* - 1.0 acres
 Total Water Right Remaining
 in Taxlot 1400 - .0 Acres
 in 171220NWNE

*Taxlots from 2005 the time of
 the Quitclaim to Swalley



RECEIVED BY OWRD

DEC 24 2012

Date Created: March 2009



1 inch equals 400 feet

SALEM, OR

District Internal Notice: T-
2008-04

State of Oregon
WATER RESOURCES DEPARTMENT
NOTICE OF DISTRICT PERMANENT TRANSFER
(ORS 540.580)

DISTRICT: **Swalley Irrigation District**
ADDRESS: **64672 Cook Avenue, Suite 1, Bend, OR 97701**
PHONE: **541/388-0658**

1. **WATER RIGHT: Swalley Irrigation District**
CERTIFICATE(S): #74145 PRIORITY DATE: September 1, 1899

2. **TYPE OF CHANGE: PERMANENT CHANGE IN PLACE OF USE**

3. **APPLICANT**

NAME: Swalley Irrigation District
ADDRESS: 64672 Cook Ave., Suite 1, Bend, OR 97701

4. **LOCATION OF USE**

AUTHORIZED POINT OF DIVERSION:
N 985' & W 617' from the East 1/4 corner, SE/NE of Section 29, T17S, R12E.W.M. (diversion for Swalley's canal system), Additional district diversion: NW1/4SE1/4, Section 14, T.15S., R. 12E,W.M.; 2170 feet North and 1350 feet West from the SE Corner of Section 14.

LOCATION OF AUTHORIZED PLACE OF USE (*Off Lands*)

Township	Range	Section	1/4 1/4	Tax Lot	# of acres irrigated	Other Use
T17S	R12E	17	NW/SE	00100	2.00	IRR

5. **RECIPIENT**

NAME: John and Pauk Hickey for use by:
ADDRESS: ~~65035 85th Street, Bend, OR 97701~~
20954 Tumalo Rd.

6. **LOCATION OF PROPOSED USE (*On Lands*)**

Township	Range	Section	1/4 1/4	Tax Lot	# of acres irrigated	Other Use
T16S	R12E	27	SE/NW	10001	2.00	IRR

7. **EXHIBITS** : Maps showing the location of the present and proposed irrigated lands (*On & Off Maps*)

Swalley Irrigation District hereby certifies that the applicant and recipient are the deed holders of subject properties; that our files are complete with a copy of the recorded documents; that the applicant's land has been irrigated within the last five years, and that applicant and recipient hereby authorize the transfer proposed herein.

NOTICE IS HEREBY GIVEN that this proposed change is subject to the approval of the Water Resources Department and that the Water Resources Department may reject the transfer or may require mitigation to avoid injury to other water right holders.

SWALLEY IRRIGATION DISTRICT AND APPLICANT, HEREBY SWEAR THAT THE ABOVE NOTICE FOR TRANSFER OF WATER RIGHT AND THE STATEMENTS MADE ARE TRUE AND CORRECT.

APPLICANT: Janet Lee 12-8-08
Date

RECIPIENT: John Hickey 12/8/08
Date

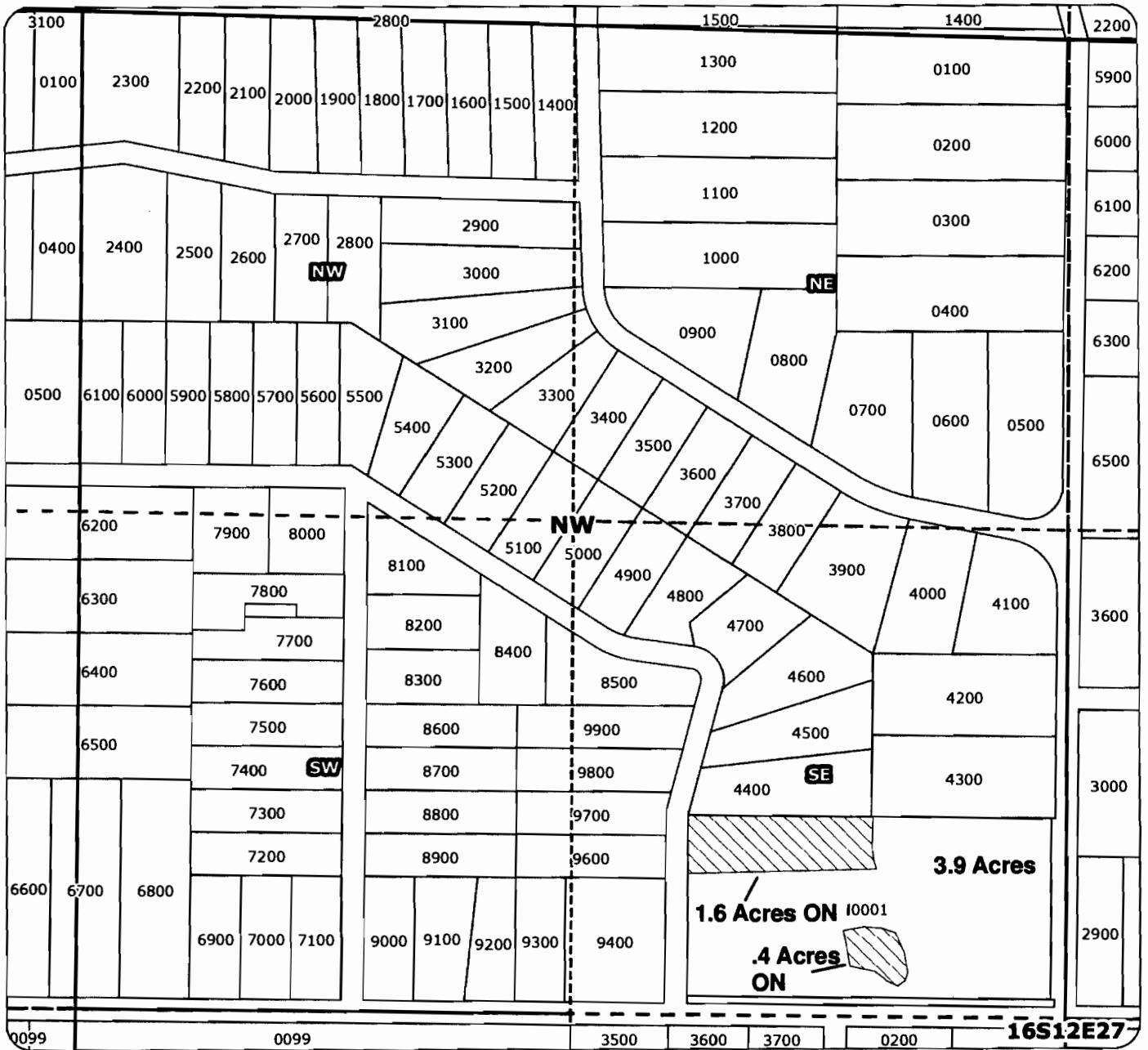
RECIPIENT: Paula Hickey 12/8/08
Date

RECEIVED BY OWRD

DEC 24 2012

SALEM, OR

2009 Swalley Irrigation District Transfer Map



Application for Permanent District Transfer

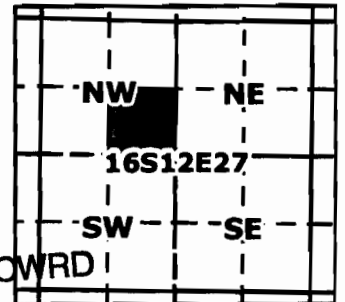
 ON
Water Rights



Geo-Spatial Solutions, Inc.
www.geospatialolutions.com

for
John Hickey
ON

Taxlot 0001- 2.0 acres
in 161227SENW
Total Existing in Taxlot 10001- 3.9 Acres
Total Proposed Water Right- **RECEIVED BY QWRD**
in 161227SENW



DEC 24 2012



Date Created: March 2009

SALEM, OR

1 inch equals 400 feet

District Internal
Notice #: 410

State of Oregon
WATER RESOURCES DEPARTMENT
NOTICE OF DISTRICT PERMANENT TRANSFER
(ORS 540.580)

From

DISTRICT: **Swalley Irrigation District**
ADDRESS: **64672 Cook Avenue, Suite 1, Bend, OR 97701** PHONE: **541/388-0658**

1. **WATER RIGHT: SWALLEY IRRIGATION DISTRICT**
CERTIFICATE(S): 74145 PRIORITY DATE: September 1, 1899

2. **TYPE OF CHANGE: PERMANENT CHANGE IN PLACE OF USE**

3. **APPLICANT (OFF):**
NAME: Alterra Investment LLC
ADDRESS: 20288 Hardy Road, Bend, OR 97701

4. **LOCATION OF USE: AUTHORIZED POINT OF DIVERSION:**
POD #3) N 985' & W 617' from the East 1/4 corner, SE/NE of Section 29, T17S, R12E., W.M. (Diversion for Swalley's canal system), POD #15) Additional district diversion: NW1/4SE1/4, Section 14, T.15S, R. 12E, W.M.; 2170 feet North and 1350 feet West from the SE Corner of Section 14.

LOCATION OF AUTHORIZED PLACE OF USE (Off Lands)

Township	Range	Section	1/4 1/4	Tax Lot	# of acres irrigated	Other Use
S17	E12	17	NWSE	00100	2.00	IRR

5. **RECIPIENT (ON):**
NAME: Swalley Irrigation District
ADDRESS: 64672n Cook Ave., Bend, OR 97701

6. LOCATION OF PROPOSED USE (On Lands)

Township	Range	Section	1/4 1/4	Tax Lot	# of acres irrigated	Other Use
S	E					

7. **EXHIBITS** : Maps showing the location of the present and proposed irrigated lands (*On & Off Maps*)

Swalley Irrigation District hereby certifies that the applicant and recipient are the deed holders of subject properties; that our files are complete with a copy of the recorded documents; that the applicant's land has been irrigated within the last five years, and that applicant and recipient hereby authorize the transfer proposed herein.

NOTICE IS HEREBY GIVEN that this proposed change is subject to the approval of the Water Resources Department and that the Water Resources Department may reject the transfer or may require mitigation to avoid injury to other water right holders.

SWALLEY IRRIGATION DISTRICT AND APPLICANT, HEREBY SWEAR THAT THE ABOVE NOTICE FOR TRANSFER OF WATER RIGHT AND THE STATEMENTS MADE ARE TRUE AND CORRECT.

APPLICANT: *Jose L. De*, *mgr. Alterra Investments LLC* 11/14/06
List Name of Applicant *Date*

APPLICANT: _____
List Name of Applicant *Date*

RECIPIENT: _____
List Name of Recipient. *Date*

DISTRICT: *Janet L. Lee* 11/14/06
Swalley Irrigation District: Janet L. Lee, Manager **RECEIVED BY OWRD**

DEC 24 2012

SALEM, OR



00522853200700039180020021
D-D Cnt=1 Str=23 CE
\$10.00 \$11.00 \$10.00 \$5.00

01/22/2007 02:48:10 PM

After Recording Return To:
SWALLEY IRRIGATION DISTRICT
64672 Cook Avenue, Suite 1
Bend, Oregon 97701

QUITCLAIM DEED
FOR TRANSFER OF INTEREST IN A WATER RIGHT

Grantor, **Alterra Investments**, releases and quitclaims to **Swalley Irrigation District (SID)** all rights, title and interest in the following: By this agreement and signed transfer application form, Grantor, the owner of the lands listed in Exhibit A, release their claim and responsibility for **2.00 acres** of Swalley Irrigation District water right that are appurtenant to the lands listed in Exhibit A, to Swalley Irrigation District. Swalley Irrigation District may elect to complete the transfer application and submit it to the Water Resources Department for approval of use of the water right at a new location and/or use. Swalley Irrigation District may attach this agreement to the Oregon Water Resources Department's lease form and file with the District's annual Short Term Water Right Lease Agreement.

By entry of this deed, grantor hereby notifies any subsequent purchaser of the lands listed in Exhibit A that grantor, as owner of the subject land, approved the transfer (including a change in the place and type of use and point of diversion) of the water rights that are appurtenant to the subject land; and that upon completion of a transfer, by election of SID, the subject land no longer will have an appurtenant water right, if the transfer includes a change in the place of use.

Furthermore, upon signing of this agreement and the accompanying transfer application **Alterra Investments**, shall no longer be liable for any district assessment or charges pertaining to the **2.00 acres** of water right incurred after the date of signing. The water right in question is further described as a portion of certificate # 74145, priority of 1899, located:

T17S- R12E,WM-SEC17 NW/SE-00100

This agreement is binding upon the heirs, executors, administrators, successors, and permitted assigns of the parties to this agreement. Consideration for this Quitclaim is \$2,000.00

Grantor:

Jason S. Adams, m.m. Date 11/14/06
Date _____

State of Oregon SS.
County of Deschutes

Personally appeared Jason S. Adams and acknowledged the forgoing instrument to be his / her voluntary act and deed.



Kathy Ferguson
My commission expires 1-5-2010

Swalley Irrigation District:

Janet L. Lee Date 11/14/06
Janet L. Lee, Manager

State of Oregon SS.
County of Deschutes

Personally appeared, Janet L. Lee as Manager for Swalley Irrigation District, and acknowledged the forgoing instrument to be her voluntary act and deed.



Kathy Ferguson
My commission expires 1-5-2010

Tax statement: No change.

RECEIVED BY OWRD

DEC 24 2012

SALEM, OR

Alterra Investments

EXHIBIT A

Acct# #2150

Total Water Rights: 2.00

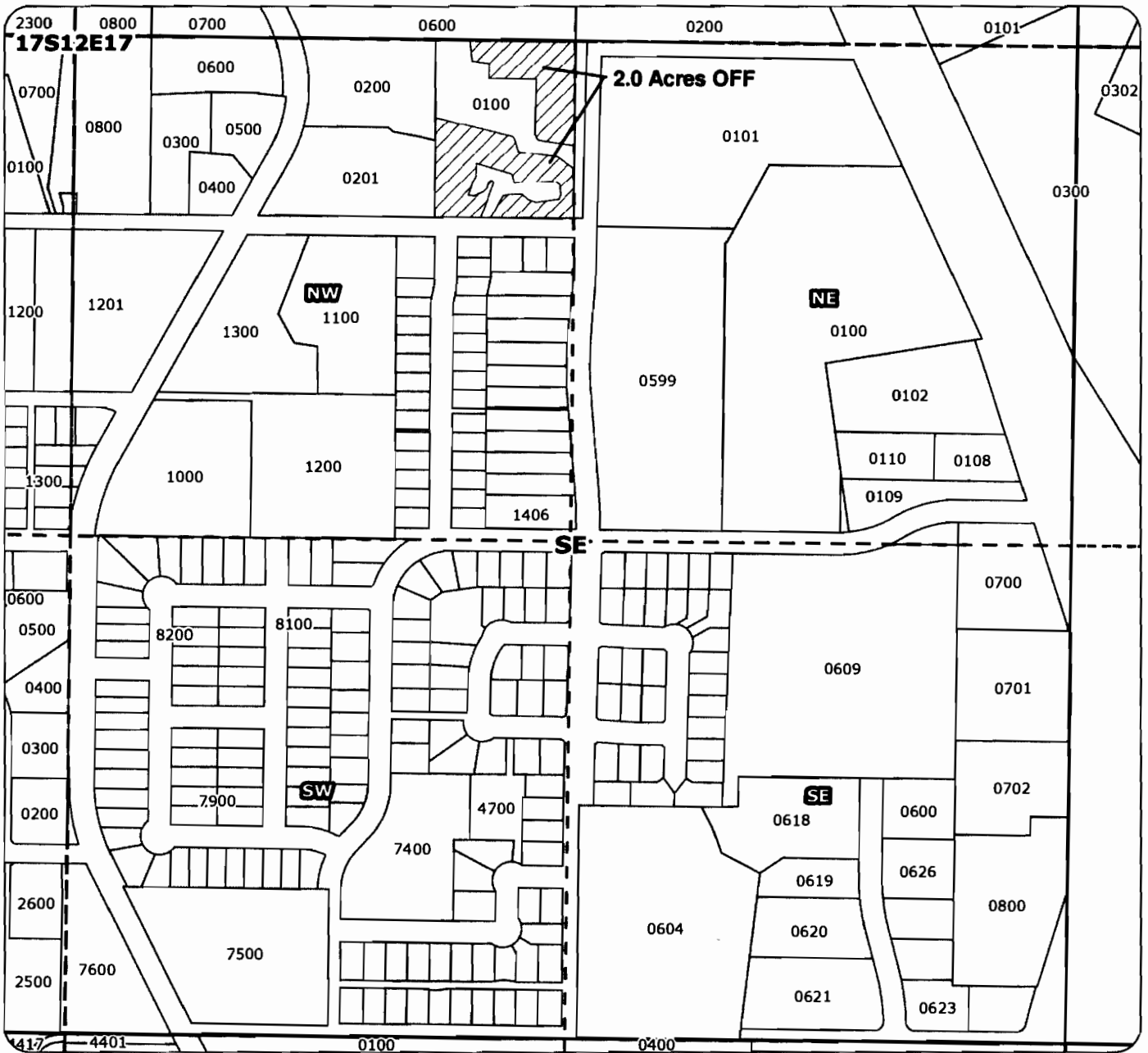
Legal Description:	Taxlot	Serial#	WR Acres:
T17S-R12E-WM-SEC 17-NW/SE -00100	171217DB00100	118054	2.00

RECEIVED BY OWRD

DEC 24 2012

SALEM, OR

2009 Swalley Irrigation District Transfer Map



Application for Permanent District Transfer

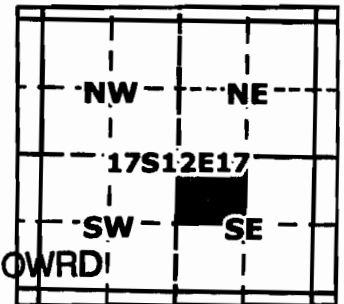
 ON
Water Rights



Geo-Spatial Solutions, Inc.
www.geospatialsolutions.com

for
Swalley Irrigation District
OFF
Taxlot 100* - 2.0 acres
in 171217NWSE
Total Water Right Remaining
in Taxlot 100 - .0 Acres
*Taxlot from 2007 the time
of the Quitclaim to Swalley

RECEIVED BY OWRD!



DEC 24 2012



Date Created: March 2009

SALEM, OR

1 inch equals 400 feet

WATER RESOURCES DEPARTMENT
NOTICE OF DISTRICT PERMANENT TRANSFER
(ORS 540.580)

DISTRICT: **Swalley Irrigation District**
ADDRESS: **64672 Cook Avenue, Suite 1, Bend, OR 97701** PHONE: **541/388-0658**

1. **WATER RIGHT: SWALLEY IRRIGATION DISTRICT**
CERTIFICATE(S): 74145 PRIORITY DATE: September 1, 1899

2. **TYPE OF CHANGE: PERMANENT CHANGE IN PLACE OF USE**

3. **APPLICANT (OFF):**

NAME: Swalley Irrigation District
ADDRESS: 64672 Cook Ave. Ste. 1, Bend, OR 97701

4. **LOCATION OF USE: AUTHORIZED POINT OF DIVERSION:**

POD #3) N 985' & W 617' from the East 1/4 corner, SE/NE of Section 29, T17S, R12E.,W.M. (Diversion for Swalley's canal system), POD #15) Additional district diversion: NW1/4SE1/4, Section 14, T.15S, R. 12E,W.M.; 2170 feet North and 1350 feet West from the SE Corner of Section 14.

LOCATION OF AUTHORIZED PLACE OF USE (Off Lands)

Township	Range	Section	1/4 1/4	Tax Lot	# of acres irrigated	Other Use
T17S	E12	20	NW/NE	00300	2.00	IRR

5. **RECIPIENT (ON):**

NAME: Clyde S. and Mary C. Crenshaw
ADDRESS: 20550 Lowe Lane, Bend, OR 97701

6. **LOCATION OF PROPOSED USE (On Lands)**

Township	Range	Section	1/4 1/4	Tax Lot	# of acres irrigated	Other Use
T17S	E12	04	NE/NW	00223	2.00	IRR

7. **EXHIBITS :** Maps showing the location of the present and proposed irrigated lands (*On & Off Maps*)

Swalley Irrigation District hereby certifies that the applicant and recipient are the deed holders of subject properties; that our files are complete with a copy of the recorded documents; that the applicant's land has been irrigated within the last five years, and that applicant and recipient hereby authorize the transfer proposed herein.

NOTICE IS HEREBY GIVEN that this proposed change is subject to the approval of the Water Resources Department and that the Water Resources Department may reject the transfer or may require mitigation to avoid injury to other water right holders.

SWALLEY IRRIGATION DISTRICT AND APPLICANT, HEREBY SWEAR THAT THE ABOVE NOTICE FOR TRANSFER OF WATER RIGHT AND THE STATEMENTS MADE ARE TRUE AND CORRECT.

APPLICANT: *Clyde S. Crenshaw* 3/15/12
Clyde S. Crenshaw Date

APPLICANT: *Mary C. Crenshaw* 3/15/2012
Mary C. Crenshaw Date

RECIPIENT/DISTRICT: *Suzanne Butterfield* 3/19/2012
Swalley Irrigation District: Suzanne Butterfield Date

RECEIVED BY OWRD

DEC 24 2012

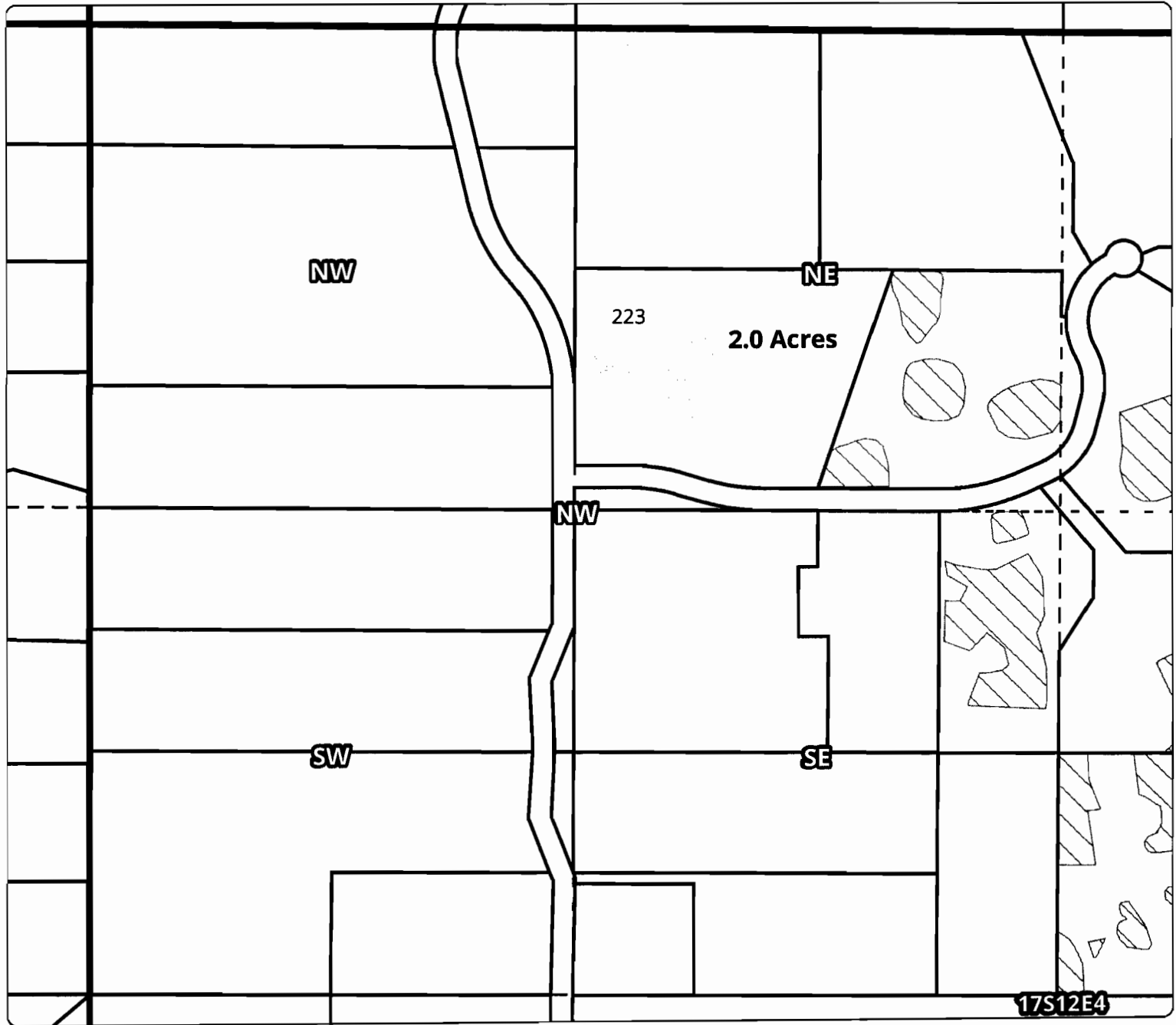
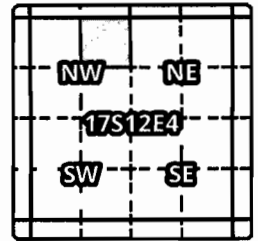
SALEM, OR

Swalley Irrigation District

Application for District Transfer

Cert #: 74145

For: Clyde & Mary Crenshaw



ON MAP

Taxlot 223, 17S12E4NENW: 2.0 Acres ON, 2.0 Acres Total

- Point of Diversion
- Canals
- Taxlots
- Transfer
- Cert 74145

RECEIVED BY OWRD

DEC 24 2012

SALEM, OR

1 inch = 400 feet
July 2012



District Internal
Notice #: 957

State of Oregon
WATER RESOURCES DEPARTMENT
NOTICE OF DISTRICT PERMANENT TRANSFER
(ORS 540.580)

DISTRICT: **Swalley Irrigation District**
ADDRESS: **64672 Cook Avenue, Suite 1, Bend, OR 97701** PHONE: **541/388-0658**

1. **WATER RIGHT: SWALLEY IRRIGATION DISTRICT**
CERTIFICATE(S): 74145 PRIORITY DATE: September 1, 1899

2. **TYPE OF CHANGE: PERMANENT CHANGE IN PLACE OF USE**

3. **APPLICANT (OFF):**
NAME: Waldorf School of Bend
ADDRESS: 63175 OB Riley Rd, Bend, OR 97701

4. **LOCATION OF USE: AUTHORIZED POINT OF DIVERSION:**
POD #3) N 985' & W 617' from the East 1/4 corner, SE/NE of Section 29, T17S, R12E., W.M. (Diversion for Swalley's canal system), POD #15) Additional district diversion: NW1/4SE1/4, Section 14, T.15S, R. 12E.W.M.; 2170 feet North and 1350 feet West from the SE Corner of Section 14.

LOCATION OF AUTHORIZED PLACE OF USE (Off Lands)

Township	Range	Section	1/4 1/4	Tax Lot	# of acres irrigated	Other Use
S17	E12	20	NW/NE	00300	3.00	IRR

5. **RECIPIENT (ON):**
NAME: Swalley Irrigation District
ADDRESS: 64672 Cook Ave., Suite 1, Bend, OR 97701

6. LOCATION OF PROPOSED USE (On Lands)

Township	Range	Section	1/4 1/4	Tax Lot	# of acres irrigated	Other Use
S17	E12	20	NW/NE	00300	3.00	QuitClaim

7. **EXHIBITS :** Maps showing the location of the present and proposed irrigated lands (*On & Off Maps*)

Swalley Irrigation District hereby certifies that the applicant and recipient are the deed holders of subject properties; that our files are complete with a copy of the recorded documents; that the applicant's land has been irrigated within the last five years, and that applicant and recipient hereby authorize the transfer proposed herein.

NOTICE IS HEREBY GIVEN that this proposed change is subject to the approval of the Water Resources Department and that the Water Resources Department may reject the transfer or may require mitigation to avoid injury to other water right holders.

SWALLEY IRRIGATION DISTRICT AND APPLICANT, HEREBY SWEAR THAT THE ABOVE NOTICE FOR TRANSFER OF WATER RIGHT AND THE STATEMENTS MADE ARE TRUE AND CORRECT.

APPLICANT: *Synae Ireland for Waldorf School of Bend* *9-18-06*
List Name of Applicant *Date*

APPLICANT: _____
List Name of Applicant *Date*

RECIPIENT: _____
List Name of Recipient. *Date*

DISTRICT: *Janet Lee* *9-20-06*
Swalley Irrigation District: Janet L. Lee, Manager *Date*

RECEIVED BY OWRD

DEC 24 2012

SALEM OR

Walden School



00533210200700135770030035

03/06/2007 03:08:31 PM

D-D Cnt=1 Stn=23 SRB
\$10.00 \$11.00 \$10.00 \$5.00

Do not remove this page from original document.

Deschutes County Clerk

Certificate Page



If this instrument is being re-recorded, please complete the following statement, in accordance with ORS 205.244:

Re-recorded to correct [give reason] Legal Description
previously recorded in Book 2006 and Page 68691
or as Fee Number _____

RECEIVED BY OWRD

DEC 24 2012

SALEM, OR



00501232200600686910020023

10/13/2006 02:25:23 PM

D-D Cnt=1 Stn=23 JS
\$10.00 \$11.00 \$10.00 \$5.00

After Recording Return To:
SWALLEY IRRIGATION DISTRICT
64672 Cook Avenue, Suite 1
Bend, Oregon 97701

QUITCLAIM DEED
FOR TRANSFER OF INTEREST IN A WATER RIGHT

Grantor, **Lynae Ireland, President of Waldorf School of Bend** releases and quitclaims to **Swalley Irrigation District (SID)** all rights, title and interest in the following: By this agreement and signed transfer application form, Grantor, the owner of the lands listed in Exhibit A, release their claim and responsibility for **3.00 acres** of Swalley Irrigation District water right that are appurtenant to the lands listed in **Exhibit A**, to Swalley Irrigation District. Swalley Irrigation District may elect to complete the transfer application and submit it to the Water Resources Department for approval of use of the water right at a new location and/or use. Swalley Irrigation District may attach this agreement to the Oregon Water Resources Department's lease form and file with the District's annual Short Term Water Right Lease Agreement.

By entry of this deed, grantor hereby notifies any subsequent purchaser of the lands listed in Exhibit A that grantor, as owner of the subject land, approved the transfer (including a change in the place and type of use and point of diversion) of the water rights that are appurtenant to the subject land; and that upon completion of a transfer, by election of SID, the subject land no longer will have an appurtenant water right, if the transfer includes a change in the place of use.

Furthermore, upon signing of this agreement and the accompanying transfer application **Lynae Ireland, President of Waldorf School of Bend**, shall no longer be liable for any district assessment or charges pertaining to the **3.00 acres** of water right incurred after the date of signing. The water right in question is further described as a portion of certificate # 74145, priority of 1899, located:

✓ ~~T17S-R12E,WM-SEC16-NE/NE-00100 & T17S-R12E,WM-SEC16-NW/NE-00100~~


This agreement is binding upon the heirs, executors, administrators, successors, and permitted assigns of the parties to this agreement. Consideration for this Quitclaim is \$3,000.00

Grantor:

Lynae Ireland for Waldorf School of Bend Date 09/18/06
Date _____

State of Oregon SS.
County of Deschutes

Personally appeared Lynae Ireland and acknowledged the forgoing instrument to be his / her voluntary act and deed.



Kathy Ferguson
My commission expires 1-5-2010

RECEIVED BY OWRD

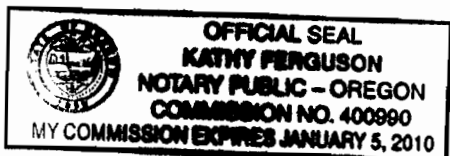
DEC 24 2012

Swalley Irrigation District:

Janet L. Lee Date 9-20-06 SAT PM OR
Janet L. Lee, Manager

State of Oregon SS.
County of Deschutes

Personally appeared, Janet L. Lee as Manager for Swalley Irrigation District, and acknowledged the forgoing instrument to be her voluntary act and deed.



Kathy Ferguson
My commission expires 1-5-2010

Waldorf School Of Bend

EXHIBIT A

Acct# #1794

Total Water Rights: 3.00

Legal Description:	Taxlot	Serial#	WR Acres:
T17S-R12E-WM-SEC 20-NW/NE-00300	171220AB00300	185607	3.00

RECEIVED BY OWRD

DEC 24 2012

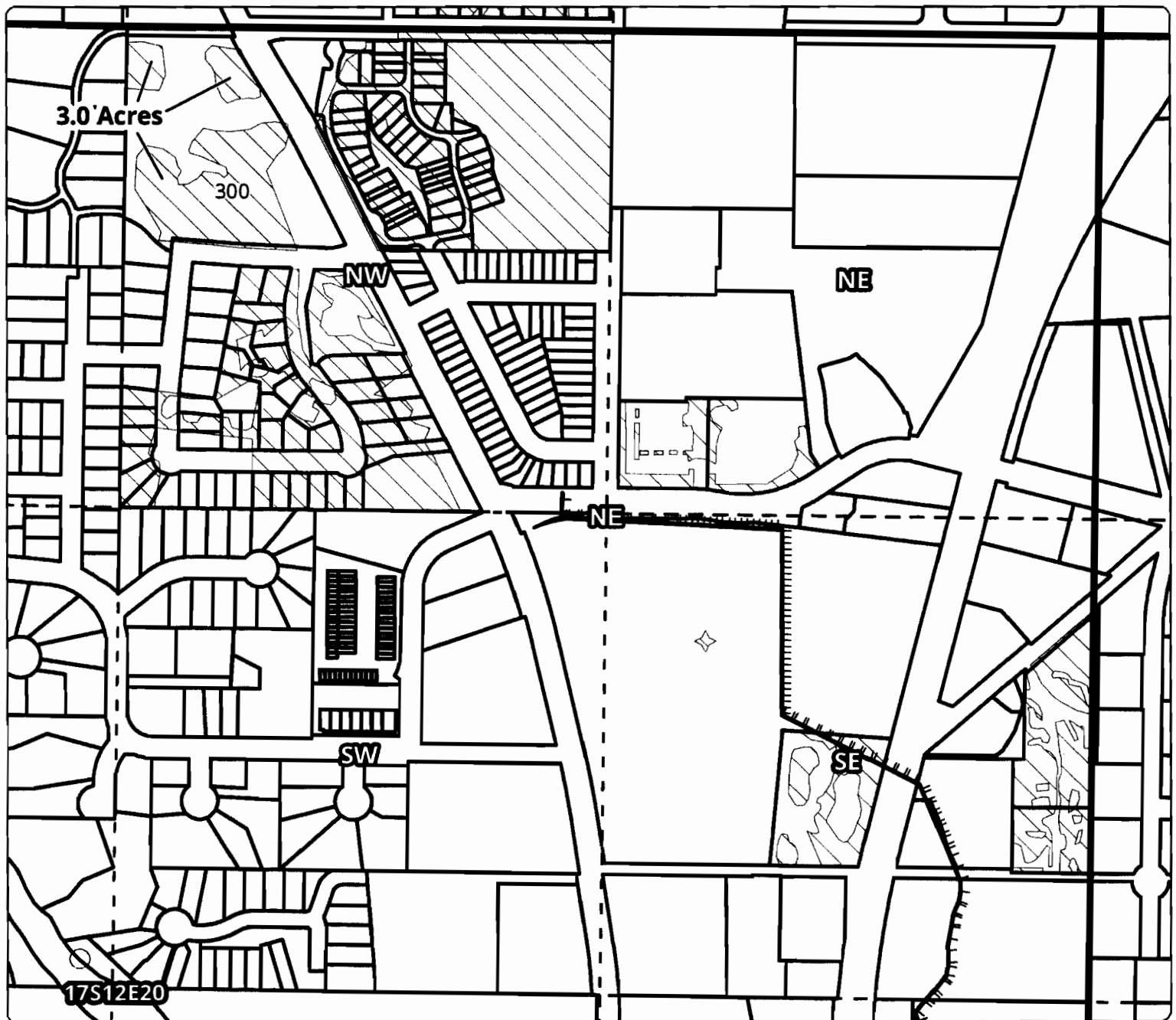
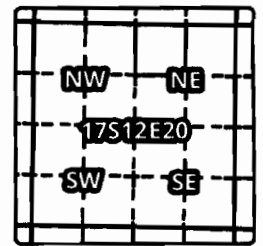
SALEM, OR

Swalley Irrigation District

Application for District Transfer






Cert #: 74145

For: Swalley Irrigation District



OFF MAP

Taxlot 300, 17S12E20NWNE: 3.0 Acres OFF, 0 Acres Remaining

-  Point of Diversion
-  Canals
-  Taxlots
-  Transfer
-  Cert 74145

RECEIVED BY OWRD

DEC 24 2012

SALEM, OR

1 inch = 400 feet
July 2012



District Internal
Notice #: 2012-02

State of Oregon

WATER RESOURCES DEPARTMENT
NOTICE OF DISTRICT PERMANENT TRANSFER
(ORS 540.580)

DISTRICT: **Swalley Irrigation District**
ADDRESS: **64672 Cook Avenue, Suite 1, Bend, OR 97701** PHONE: **541/388-0658**

1. **WATER RIGHT: SWALLEY IRRIGATION DISTRICT**
CERTIFICATE(S): 74145 PRIORITY DATE: September 1, 1899

2. **TYPE OF CHANGE: PERMANENT CHANGE IN PLACE OF USE**

3. **APPLICANT (OFF):**
NAME: Swalley Irrigation District
ADDRESS: 64672 Cook Ave., Ste. 1, Bend, OR 97701

4. **LOCATION OF USE: AUTHORIZED POINT OF DIVERSION:**
POD #3) N 985' & W 617' from the East 1/4 corner, SE/NE of Section 29, T17S, R12E.,W.M. (Diversion for Swalley's canal system), POD #15) Additional district diversion: NW1/4SE1/4, Section 14, T.15S, R. 12E,W.M.; 2170 feet North and 1350 feet West from the SE Corner of Section 14.

LOCATION OF AUTHORIZED PLACE OF USE (Off Lands)

Township	Range	Section	1/4 1/4	Tax Lot	# of acres irrigated	Other Use
T17S	E12	20	NW/NE	00300	1.00	IRR

5. **RECIPIENT (ON):**
NAME: Jorgen Due and Susan Marie Forrester
ADDRESS: 21114 Tumalo Rd., Bend, OR 97701

6. **LOCATION OF PROPOSED USE (On Lands)**

Township	Range	Section	1/4 1/4	Tax Lot	# of acres irrigated	Other Use
T16S	E12	27	SE/NW	01800	.50	IRR
T16S	E12	27	SE/NW	01700	.50	IRR

7. **EXHIBITS :** Maps showing the location of the present and proposed irrigated lands (*On & Off Maps*)

Swalley Irrigation District hereby certifies that the applicant and recipient are the deed holders of subject properties; that our files are complete with a copy of the recorded documents; that the applicant's land has been irrigated within the last five years, and that applicant and recipient hereby authorize the transfer proposed herein.

NOTICE IS HEREBY GIVEN that this proposed change is subject to the approval of the Water Resources Department and that the Water Resources Department may reject the transfer or may require mitigation to avoid injury to other water right holders.

SWALLEY IRRIGATION DISTRICT AND APPLICANT, HEREBY SWEAR THAT THE ABOVE NOTICE FOR TRANSFER OF WATER RIGHT AND THE STATEMENTS MADE ARE TRUE AND CORRECT.

APPLICANT: Jorgen Due power of Attorney 3-16-12
Jorgen Due Date

APPLICANT: Susan Marie Forrester 3-16-12
Susan Marie Forrester Date

RECIPIENT/DISTRICT: Suzanne Butterfield 3-18-12
Swalley Irrigation District: Suzanne Butterfield Date

RECEIVED BY OWRD

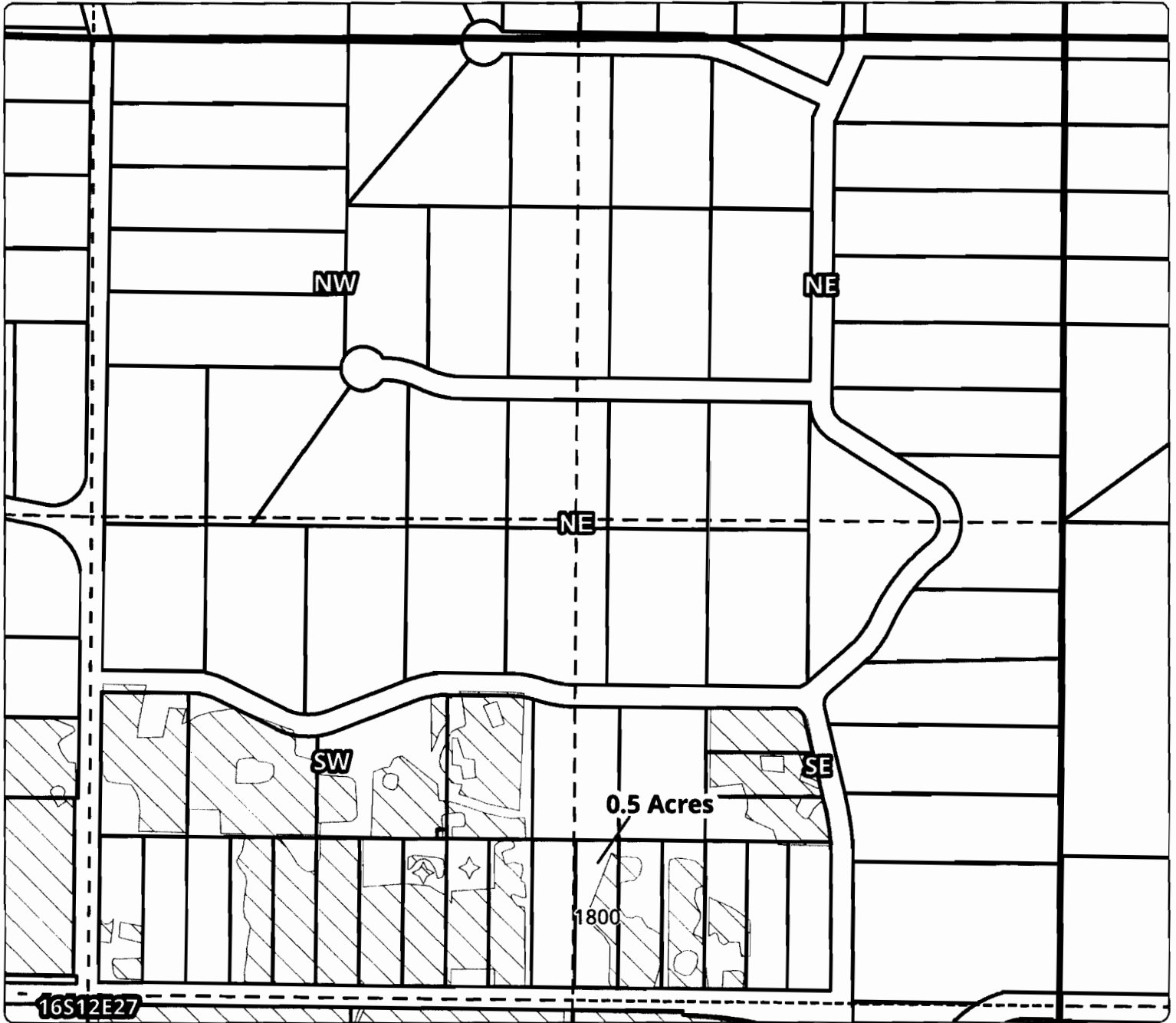
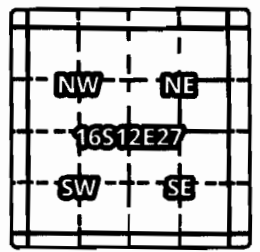
DEC 24 2012

SALEM OR

Swalley Irrigation District Application for District Transfer






Cert #: 74145

For: Jorgen Due and Susan Marie Forrester



ON MAP

Taxlot 1800, 16S12E27SENE: 0.5 Acres ON, 1.0 Acres Total

-  Point of Diversion
-  Canals
-  Taxlots
-  Transfer
-  Cert 74145

RECEIVED BY OWRD

Cert 74145



DEC 24 2012

1 inch = 400 feet
July 2012



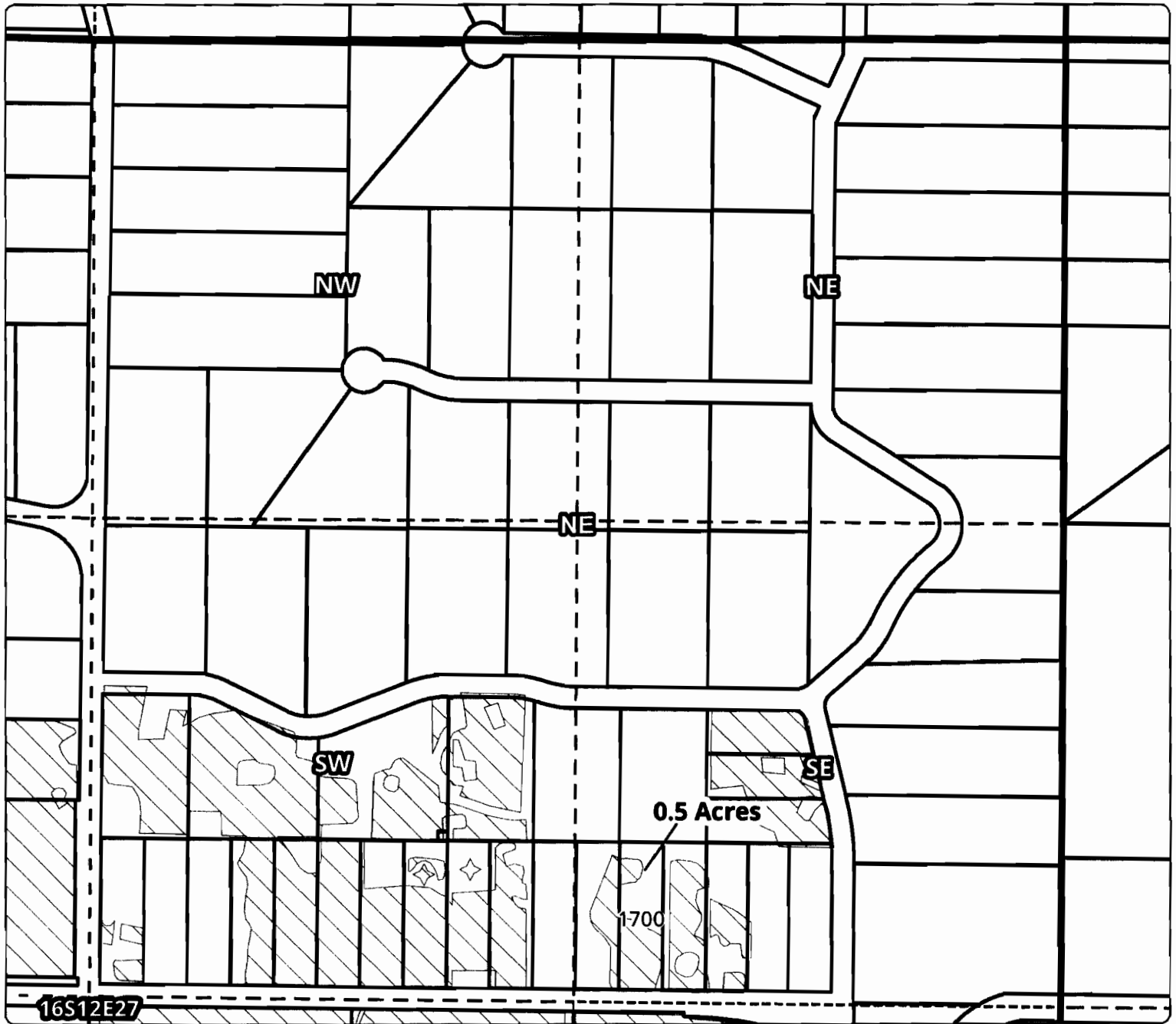
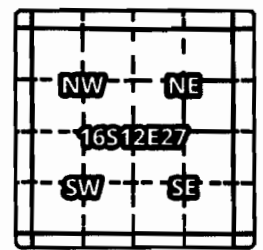
SALEM, OR

Swalley Irrigation District

Application for District Transfer

Cert #: 74145

For: Jorgen Due and Susan Marie Forrester



ON MAP

Taxlot 1700, 16S12E27SENE: 0.5 Acres ON, 1.0 Acres Total

RECEIVED BY OWRD

DEC 24 2012

SALEM, OR

- Point of Diversion
- Canals
- Taxlots
- Transfer
- Cert 74145



District Internal
Notice #: 957

State of Oregon
WATER RESOURCES DEPARTMENT
NOTICE OF DISTRICT PERMANENT TRANSFER
(ORS 540.580)

DISTRICT: **Swalley Irrigation District**
ADDRESS: **64672 Cook Avenue, Suite 1, Bend, OR 97701** PHONE: **541/388-0658**

1. **WATER RIGHT: SWALLEY IRRIGATION DISTRICT**
CERTIFICATE(S): 74145 PRIORITY DATE: September 1, 1899

2. **TYPE OF CHANGE: PERMANENT CHANGE IN PLACE OF USE**

3. **APPLICANT (OFF):**
NAME: Waldorf School of Bend
ADDRESS: 63175 OB Riley Rd, Bend, OR 97701

4. **LOCATION OF USE: AUTHORIZED POINT OF DIVERSION:**
POD #3) N 985' & W 617' from the East 1/4 corner, SE/NE of Section 29, T17S, R12E., W.M. (Diversion for Swalley's canal system), POD #15) Additional district diversion: NW1/4SE1/4, Section 14, T.15S, R. 12E, W.M.; 2170 feet North and 1350 feet West from the SE Corner of Section 14.

LOCATION OF AUTHORIZED PLACE OF USE (Off Lands)

Township	Range	Section	1/4 1/4	Tax Lot	# of acres irrigated	Other Use
S17	E12	20	NW/NE	00300	3.00	IRR

5. **RECIPIENT (ON):**
NAME: Swalley Irrigation District
ADDRESS: 64672 Cook Ave., Suite 1, Bend, OR 97701

6. LOCATION OF PROPOSED USE (On Lands)

Township	Range	Section	1/4 1/4	Tax Lot	# of acres irrigated	Other Use
S17	E12	20	NW/NE	00300	3.00	QuitClaim

7. **EXHIBITS :** Maps showing the location of the present and proposed irrigated lands (*On & Off Maps*)

Swalley Irrigation District hereby certifies that the applicant and recipient are the deed holders of subject properties; that our files are complete with a copy of the recorded documents; that the applicant's land has been irrigated within the last five years, and that applicant and recipient hereby authorize the transfer proposed herein.

NOTICE IS HEREBY GIVEN that this proposed change is subject to the approval of the Water Resources Department and that the Water Resources Department may reject the transfer or may require mitigation to avoid injury to other water right holders.

SWALLEY IRRIGATION DISTRICT AND APPLICANT, HEREBY SWEAR THAT THE ABOVE NOTICE FOR TRANSFER OF WATER RIGHT AND THE STATEMENTS MADE ARE TRUE AND CORRECT.

APPLICANT: *Lyndee Ireland for Waldorf School of Bend* *9-18-06*
List Name of Applicant Date

APPLICANT: _____
List Name of Applicant Date

RECIPIENT: _____
List Name of Recipient Date

DISTRICT: *Janet Lee* *9-20-06*
Swalley Irrigation District: Janet L. Lee, Manager

RECEIVED BY

DEC 24 2012

SALEW: JH

Walden School

NANCY BLANKENSHIP, COUNTY CLERK

4001-10011



\$36.00

00533210200700135770030035

03/06/2007 03:08:31 PM

D-D Cnt=1 Stn=23 SRB
\$10.00 \$11.00 \$10.00 \$5.00

Do not remove this page from original document.

Deschutes County Clerk

Certificate Page



If this instrument is being re-recorded, please complete the following statement, in accordance with ORS 205.244:

Re-recorded to correct [give reason] Legal Description
previously recorded in Book 2006 and Page 68691
or as Fee Number _____

RECEIVED BY OWRD

DEC 24 2012

SALEM, OR

DEPUTY COUNTY CLERK
NANCY BLANKENSHIP, COUNTY CLERK

ZUUD-00091



\$36.00

00501232200600686910020023

10/13/2006 02:25:23 PM

D-D Cnt=1 Stn=23 JS
\$10.00 \$11.00 \$10.00 \$5.00

After Recording Return To:
SWALLEY IRRIGATION DISTRICT
64672 Cook Avenue, Suite 1
Bend, Oregon 97701

QUITCLAIM DEED
FOR TRANSFER OF INTEREST IN A WATER RIGHT

Grantor, **Lynae Ireland, President of Waldorf School of Bend** releases and quitclaims to **Swalley Irrigation District (SID)** all rights, title and interest in the following: By this agreement and signed transfer application form, Grantor, the owner of the lands listed in Exhibit A, release their claim and responsibility for **3.00 acres** of Swalley Irrigation District water right that are appurtenant to the lands listed in **Exhibit A**, to Swalley Irrigation District. Swalley Irrigation District may elect to complete the transfer application and submit it to the Water Resources Department for approval of use of the water right at a new location and/or use. Swalley Irrigation District may attach this agreement to the Oregon Water Resources Department's lease form and file with the District's annual Short Term Water Right Lease Agreement.

By entry of this deed, grantor hereby notifies any subsequent purchaser of the lands listed in Exhibit A that grantor, as owner of the subject land, approved the transfer (including a change in the place and type of use and point of diversion) of the water rights that are appurtenant to the subject land; and that upon completion of a transfer, by election of SID, the subject land no longer will have an appurtenant water right, if the transfer includes a change in the place of use.

Furthermore, upon signing of this agreement and the accompanying transfer application **Lynae Ireland, President of Waldorf School of Bend**, shall no longer be liable for any district assessment or charges pertaining to the **3.00** acres of water right incurred after the date of signing. The water right in question is further described as a portion of certificate # 74145, priority of 1899, located:

✓ ~~T17S-R12E,WM-SEC16-NE/NE-00100 & T17S-R12E,WM-SEC16-NW/NE-00100~~

This agreement is binding upon the heirs, executors, administrators, successors, and permitted assigns of the parties to this agreement. Consideration for this Quitclaim is \$3,000.00

Grantor:

Lynae Ireland for Waldorf School of Bend Date 09/18/06
Date _____

State of Oregon SS.
County of Deschutes

RECEIVED BY OWRD
DEC 24 2012
SALEM, OR

Waldorf School Of Bend

EXHIBIT A

Acct# #1794

Total Water Rights: 3.00

Legal Description:	Taxlot	Serial#	WR Acres:
T17S-R12E-WM-SEC 20-NW/NE-00300	171220AB00300	185607	3.00

RECEIVED BY OWRD

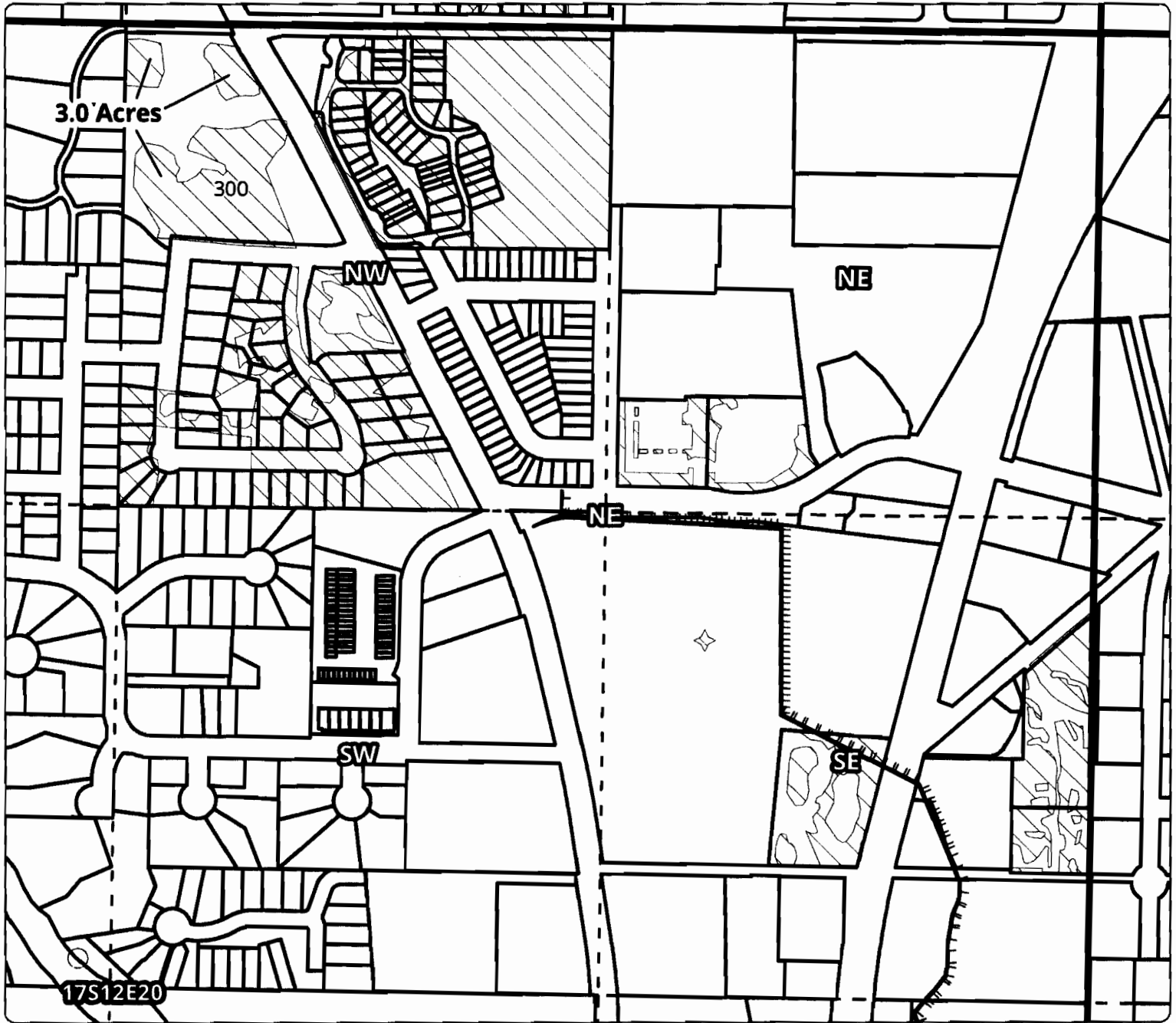
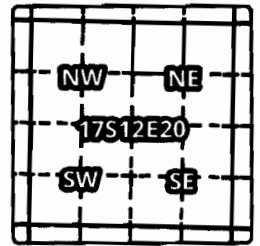
DEC 24 2012

SALEM, OR

Swalley Irrigation District Application for District Transfer






Cert #: 74145

For: Swalley Irrigation District



OFF MAP

Taxlot 300, 17S12E20NWNE: 3.0 Acres OFF, 0 Acres Remaining

-  Point of Diversion
-  Canals
-  Taxlots
-  Transfer
-  Cert 74145

RECEIVED BY OWRD

DEC 24 2012

SALEM, OR

1 inch = 400 feet
July 2012



District Internal
Notice #: 2012-06

State of Oregon

WATER RESOURCES DEPARTMENT
NOTICE OF DISTRICT PERMANENT TRANSFER
(ORS 540.580)

DISTRICT: **Swalley Irrigation District**
ADDRESS: **64672 Cook Avenue, Suite 1, Bend, OR 97701** PHONE: **541/388-0658**

1. **WATER RIGHT: SWALLEY IRRIGATION DISTRICT**
CERTIFICATE(S): 74145 PRIORITY DATE: September 1, 1899

2. **TYPE OF CHANGE: PERMANENT CHANGE IN PLACE OF USE**

3. **APPLICANT (OFF):**

NAME: **Swalley Irrigation District**
ADDRESS: **64672 Cook Ave., Ste. 1, Bend, OR 97701**

4. **LOCATION OF USE: AUTHORIZED POINT OF DIVERSION:**

POD #3) N 985' & W 617' from the East 1/4 corner, SE/NE of Section 29, T17S, R12E., W.M. (Diversion for Swalley's canal system), POD #15) Additional district diversion: NW1/4SE1/4, Section 14, T.15S, R. 12E,W.M.; 2170 feet North and 1350 feet West from the SE Corner of Section 14.

LOCATION OF AUTHORIZED PLACE OF USE (Off Lands)

Township	Range	Section	1/4 1/4	Tax Lot	# of acres irrigated	Other Use
T17S	E12	17	SW/NW	01500	2.00	IRR

5. **RECIPIENT (ON):**

NAME: **Bruce and Dianne Page**
ADDRESS: **64270 Hunnell Rd., Bend, OR 97701**

6. **LOCATION OF PROPOSED USE (On Lands)**


Township	Range	Section	1/4 1/4	Tax Lot	# of acres irrigated	Other Use
T17S	E12	04	SE/NW	00206	2.00	IRR


7. **EXHIBITS** : Maps showing the location of the present and proposed irrigated lands (*On & Off Maps*)

Swalley Irrigation District hereby certifies that the applicant and recipient are the deed holders of subject properties; that our files are complete with a copy of the recorded documents; that the applicant's land has been irrigated within the last five years, and that applicant and recipient hereby authorize the transfer proposed herein.

NOTICE IS HEREBY GIVEN that this proposed change is subject to the approval of the Water Resources Department and that the Water Resources Department may reject the transfer or may require mitigation to avoid injury to other water right holders.

SWALLEY IRRIGATION DISTRICT AND APPLICANT, HEREBY SWEAR THAT THE ABOVE NOTICE FOR TRANSFER OF WATER RIGHT AND THE STATEMENTS MADE ARE TRUE AND CORRECT.

APPLICANT:  11/16/12
Bruce Page Date

APPLICANT:  11/16/12
Dianne Page Date

RECIPIENT/DISTRICT:  11/19/12
Swalley Irrigation District/ Suzanne Butterfield Date

RECEIVED BY OWRD

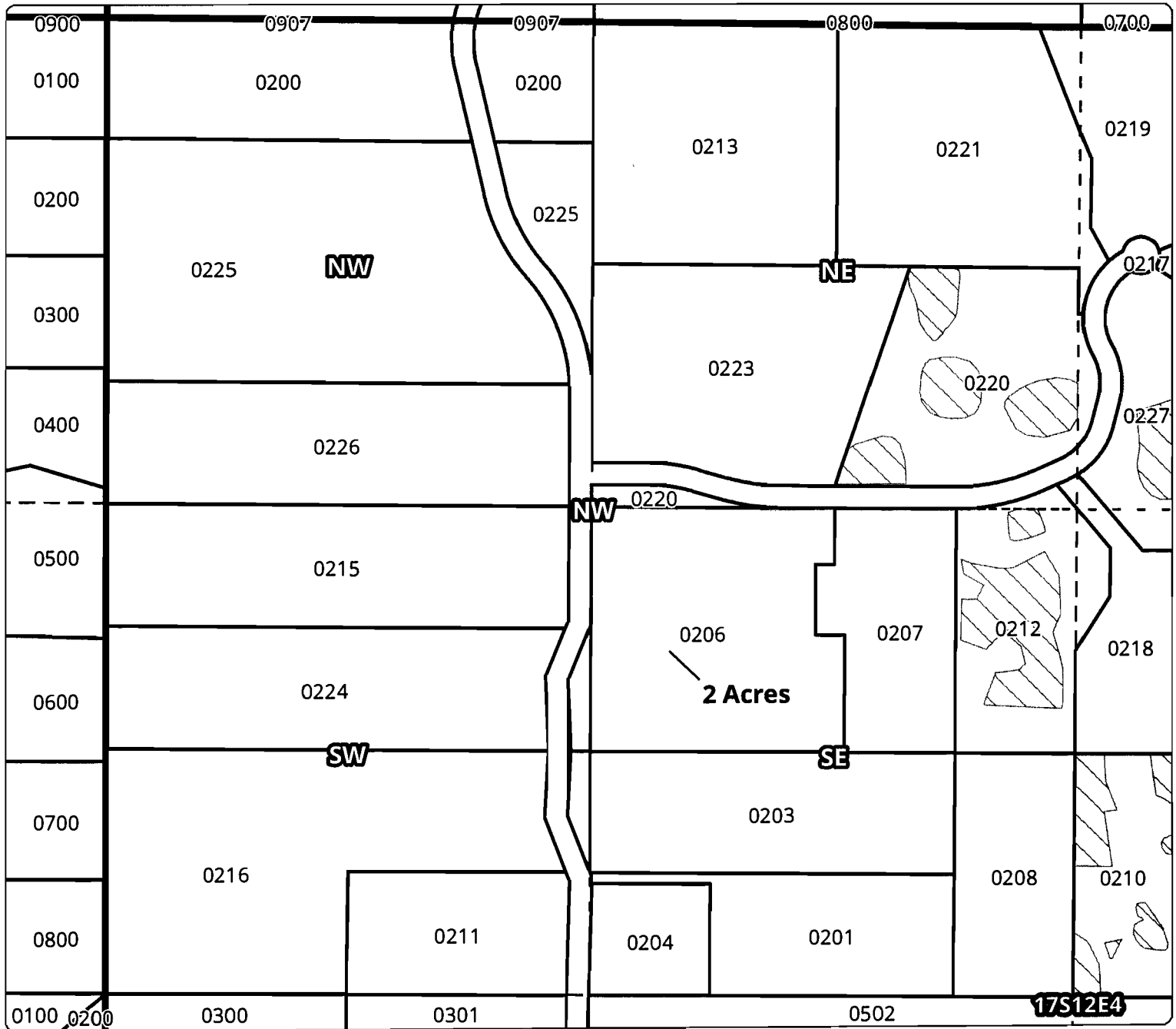
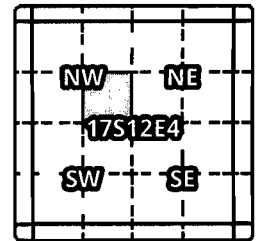
DEC 24 2012

SALEM, OR

Swalley Irrigation District






Application for District Transfer

Cert #: 74145
 For: Bruce Page



ON MAP

Taxlot 206, 17S12E4SESW: 2.0 Acres ON, 2.0 Acres Total

-  Point of Diversion
-  Canals
-  Taxlots
-  Transfer
-  Cert 74145

RECEIVED BY OWRD

DEC 24 2012

SALEM, OR

1 inch = 400 feet
 November 2012



State of Oregon
WATER RESOURCES DEPARTMENT
NOTICE OF DISTRICT PERMANENT TRANSFER
(ORS 540.580)

DISTRICT: Swalley Irrigation District
ADDRESS: 64672 Cook Avenue, Suite 1, Bend, OR 97701
PHONE: 541/388-0658

1. WATER RIGHT: Swalley Irrigation District
CERTIFICATE(S): #74145 PRIORITY DATE: September 1, 1899

2. TYPE OF CHANGE: PERMANENT CHANGE IN PLACE OF USE

3. APPLICANT
NAME: Raymond Spencer
ADDRESS: 20120 Mathers Dr. Bend, OR 97701

4. LOCATION OF USE
AUTHORIZED POINT OF DIVERSION:
 N 985' & W 617' from the East ¼ corner, SE/NE of Section 29, T17S, R12E.W.M. (diversion for Swalley's canal system), Additional district diversion: NW1/4SE1/4, Section 14, T. 15S., R. 12E,W.M.; 2170 feet North and 1350 feet West from the SE Corner of Section 14.

LOCATION OF AUTHORIZED PLACE OF USE (Off Lands)

Township	Range	Section	¼ ¼	Tax Lot	# of acres irrigated	Other Use
17S	12E	S17	SW/NW	01500	3.00	irrigation

5. RECIPIENT
NAME: Swalley Irrigation District
ADDRESS: 64672 Cook Ave, Ste 1, Bend, OR 97701

6. LOCATION OF PROPOSED USE (On Lands)

Township	Range	Section	¼ ¼	Tax Lot	# of acres irrigated	Other Use
17S	12E	S17	SW/NW	01500	3.00	irrigation

7. EXHIBITS : Maps showing the location of the present and proposed irrigated lands (*On & Off Maps*)

Swalley Irrigation District hereby certifies that the applicant and recipient are the deed holders of subject properties; that our files are complete with a copy of the recorded documents; that the applicant's land has been irrigated within the last five years, and that applicant and recipient hereby authorize the transfer proposed herein.

NOTICE IS HEREBY GIVEN that this proposed change is subject to the approval of the Water Resources Department and that the Water Resources Department may reject the transfer or may require mitigation to avoid injury to other water right holders.

SWALLEY IRRIGATION DISTRICT AND APPLICANT, HEREBY SWEAR THAT THE ABOVE NOTICE FOR TRANSFER OF WATER RIGHT AND THE STATEMENTS MADE ARE TRUE AND CORRECT.

RECEIVED BY OWRD

APPLICANT: Raymond Spencer DEC 24 2012 10-4-11
Raymond Spencer Date

RECIPIENT/DISTRICT: Suzanne Butterfield SALEM, OR 2/8/12
Swalley Irrigation District: Suzanne Butterfield Date



00818805201200041480020028

02/08/2012 02:52:52 PM

D-D Cnt=1 Str=4 SRB
\$10.00 \$11.00 \$16.00 \$10.00 \$6.00

After Recording Return To:
SWALLEY IRRIGATION DISTRICT
64672 Cook Avenue, Suite 1
Bend, Oregon 97701

QUITCLAIM DEED
FOR TRANSFER OF INTEREST IN A WATER RIGHT

Grantor, **Raymond Spencer**, releases and quitclaims to **Swalley Irrigation District (SID)** all rights, title and interest in the following: By this agreement and signed transfer application form, Grantor, the owner of the lands listed in Exhibit A, release their claim and responsibility for **3.00 acres** of Swalley Irrigation District water right that are appurtenant to the lands listed in Exhibit A, to Swalley Irrigation District. Swalley Irrigation District may elect to complete the transfer application and submit it to the Water Resources Department for approval of use of the water right at a new location and/or use. Swalley Irrigation District may attach this agreement to the Oregon Water Resources Department's lease form and file with the District's annual Short Term Water Right Lease Agreement.

By entry of this deed, grantor hereby notifies any subsequent purchaser of the lands listed in Exhibit A that grantor, as owner of the subject land, approved the transfer (including a change in the place and type of use and point of diversion) of the water rights that are appurtenant to the subject land; and that upon completion of a transfer, by election of SID, the subject land no longer will have an appurtenant water right, if the transfer includes a change in the place of use.

Furthermore, upon signing of this agreement and the accompanying transfer application **Raymond Spencer**, shall no longer be liable for any district assessment or charges pertaining to the **3.00 acres** of water right incurred after the date of signing. The water right in question is further described as a portion of certificate # 74145, priority of 1899, located: *20120 Mathews Rd, Bend, OR 97701
T17S-R12E,WM-SEC17-SW1/4-01500

This agreement is binding upon the heirs, executors, administrators, successors, and permitted assigns of the parties to this agreement. Consideration for this Quitclaim is 0.00. **However, Grantor is responsible for Swalley Irrigation District external costs which are Deschutes County recording fee and cost of remapping the quitclaim, totaling \$138.00. Payable to Swalley Irrigation District.**

Grantor:


Raymond Spencer
Raymond Spencer

Date 10-4-11

State of Oregon SS.
County of Deschutes

Personally appeared **Raymond Spencer** and acknowledged the forgoing instrument to be his / her voluntary act and deed.

Peggy Ann Spencer
My commission expires 10/3/13



Swalley Irrigation District:

Suzanne Butterfield
Suzanne Butterfield, General Manager


Date 2/8/12

RECEIVED BY OWRD

State of Oregon SS.
County of Deschutes

DEC 24 2012

Personally appeared, **Suzanne Butterfield** as Manager for Swalley Irrigation District, and acknowledged the forgoing instrument to be her voluntary act and deed.



Katherine Elaine Ferguson
My commission expires 1-5-2014

Raymond Spencer
Account # 1391

EXHIBIT A

Total Water Rights: 3.00 Acres

Legal Description:	Taxlot	Serial#	WR Acres:
T17S-R12E-WM-SEC17-SW/NW-01500	171217B001500	117962	3.00

A tract of land located in the Northwest Quarter (NW1/4) of Section Seventeen (17), Township Seventeen (17) South, Range Twelve (12) East of the Willamette Meridian, Deschutes County, Oregon, described as follows:

Commencing at the West Quarter corner of said Section 17; thence South 89°52'28" East along the South line of said NW1/4, 660.00 feet to the Southeast corner of a tract of land deeded to Alexander and Sharon B. Sahonchik on April 10, 1971, as described in the deed recorded in Volume 177, Page 725, Deschutes County Deed Records, said corner being also the point of beginning for this description; thence continuing South 89°52'28" East along the South line of said NW1/4, 339.60 feet; thence North 0°07'32" East, 440.00 feet; thence South 89°52'28" East, 496.50 feet; thence North 0°07'32" East, 88.00 feet; thence North 89°52'28" West, 836.10 feet, more or less, to the East line of the aforementioned Sahonchik tract; thence Southerly along the East line, 528 feet more or less to the point of beginning.

RECEIVED BY OWRD

DEC 24 2012

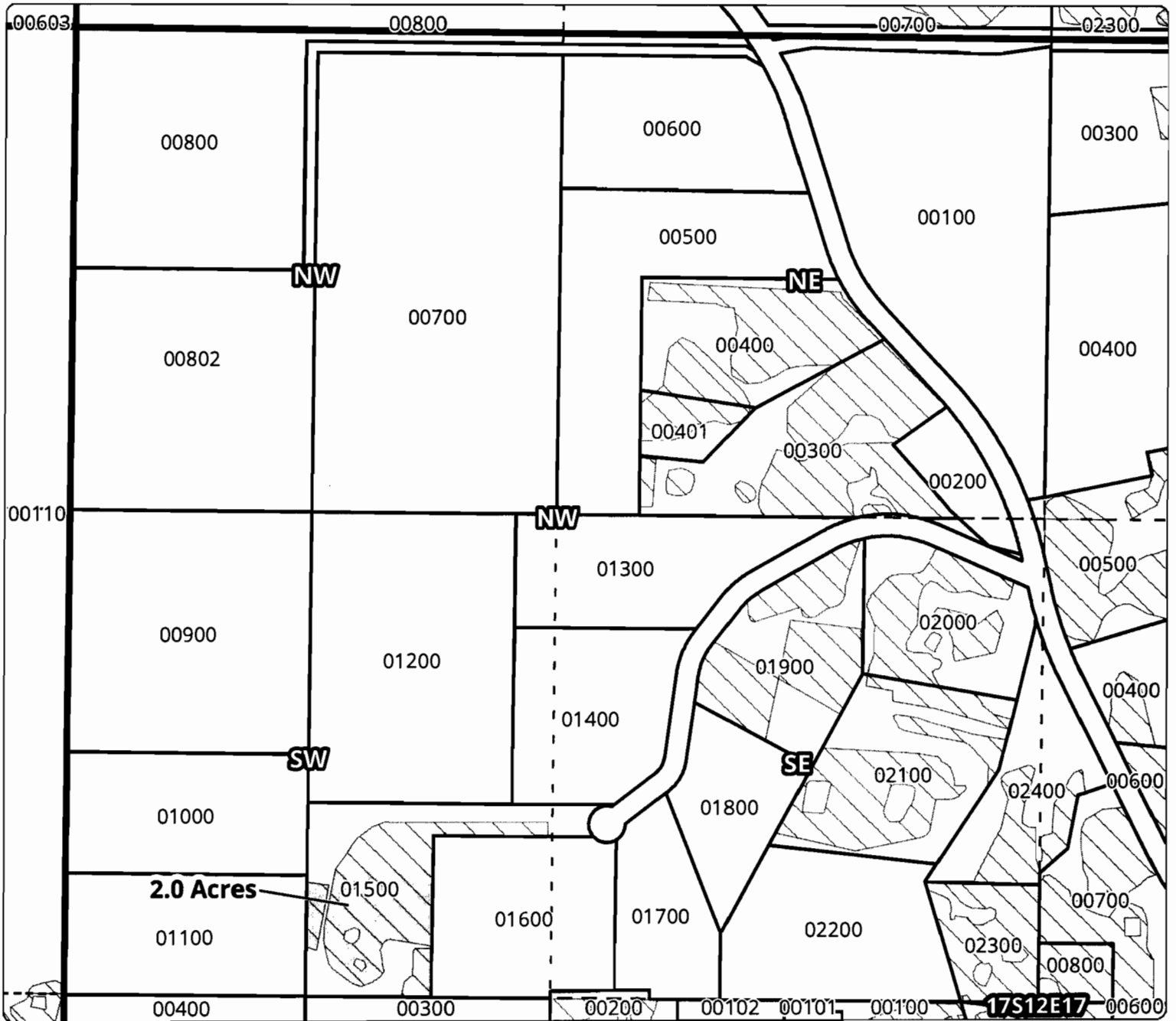
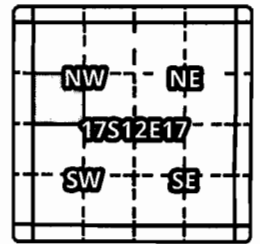
Salem OR

Swalley Irrigation District

Application for District Transfer

Cert #: 74145

For: Swalley Irrigation District



OFF MAP

Taxlot 1500, 17S12E17SWNW: 2.0 Acres OFF, 1 Acre Remaining

- Point of Diversion
- Canals
- Taxlots
- Transfer
- Cert 74145

RECEIVED BY OWRD



DEC 24 2012

1 inch = 400 feet
November 2012



SALEM, OR

District Internal
Notice #: I- 2009-02

State of Oregon
WATER RESOURCES DEPARTMENT
NOTICE OF DISTRICT PERMANENT TRANSFER
(ORS 540.580)

DISTRICT: **Swalley Irrigation District**
ADDRESS: **64672 Cook Avenue, Suite 1, Bend, OR 97701** PHONE: **541/388-0658**

1. **WATER RIGHT: SWALLEY IRRIGATION DISTRICT**
CERTIFICATE(S): 74145 PRIORITY DATE: September 1, 1899

2. **TYPE OF CHANGE: PERMANENT CHANGE IN PLACE OF USE**

3. **APPLICANT (OFF):**

NAME: Swalley Irrigation District
ADDRESS: 63672 Cook Ave., Ste 1, Bend, OR 97701

4. **LOCATION OF USE: AUTHORIZED POINT OF DIVERSION:**

POD #3) N 985' & W 617' from the East ¼ corner, SE/NE of Section 29, T17S, R12E., W.M. (Diversion for Swalley's canal system), POD #15) Additional district diversion: NW1/4SE1/4, Section 14, T.15S, R. 12E, W.M.; 2170 feet North and 1350 feet West from the SE Corner of Section 14.

LOCATION OF AUTHORIZED PLACE OF USE (Off Lands)

Township	Range	Section	¼ ¼	Tax Lot	# of acres irrigated	Other Use
S17	E12	16	NW/SE	00500	.25	IRR
S17	E12	16	SW/NE	00400	.30	IRR
S16	E12	29	NW/NE	00306	1.11	IRR
S17	E12	08	SW/SE	00900	.34	IRR
S16	E12	14	NW/NE	00600	.28	IRR

5. **RECIPIENT (ON):**

NAME: Kevin Thompson
ADDRESS: 21455 SW Young Ave., Bend, OR 97701

6. **LOCATION OF PROPOSED USE (On Lands)**

Township	Range	Section	¼ ¼	Tax Lot	# of acres irrigated	Other Use
S16	E12	14	NW/NE	00600	2.00	IRR
S16	E12	14	NW/NE	00600	.28	IRR

7. **EXHIBITS** : Maps showing the location of the present and proposed irrigated lands (*On & Off Maps*)

Swalley Irrigation District hereby certifies that the applicant and recipient are the deed holders of subject properties; that our files are complete with a copy of the recorded documents; that the applicant's land has been irrigated within the last five years, and that applicant and recipient hereby authorize the transfer proposed herein.

NOTICE IS HEREBY GIVEN that this proposed change is subject to the approval of the Water Resources Department and that the Water Resources Department may reject the transfer or may require mitigation to avoid injury to other water right holders.

SWALLEY IRRIGATION DISTRICT AND APPLICANT, HEREBY SWEAR THAT THE ABOVE NOTICE FOR TRANSFER OF WATER RIGHT AND THE STATEMENTS MADE ARE TRUE AND CORRECT.

APPLICANT:


Swalley Irrigation District: Janet L. Lee, Manager

3/29/09
Date

RECIPIENT:


Kevin Thompson

3/24/09
Date

DISTRICT:


Swalley Irrigation District: Janet L. Lee, Manager

RECEIVED BY OWRD

3/29/09

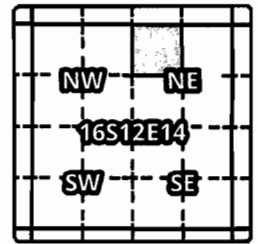
DEC 24 2012

SALEM, OR

Swalley Irrigation District Application for District Transfer

Cert #: 74145

For: Kevin Thompson



ON MAP

Taxlot 600, 16S12E14NWNE: 0.28 Acres ON, 7.0 Acres Total

○ Point of Diversion

▬▬▬ Canals

▭ Taxlots

Transfer

▭ Cert 74145

RECEIVED BY OWRD

DEC 24 2012

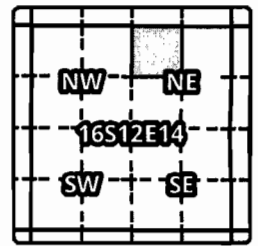
1 inch = 400 feet
July 2012



Swalley Irrigation District Application for District Transfer






Cert #: 74145

For: Kevin Thompson



OFF MAP

Taxlot 600, 16S12E14NWNE: 0.28 Acres OFF, 6.72 Acres Remaining

-  Point of Diversion
-  Canals
-  Taxlots
-  Transfer
-  Cert 74145

RECEIVED BY OWRD

DEC 24 2012

SALEM, OR

1 inch = 400 feet
July 2012

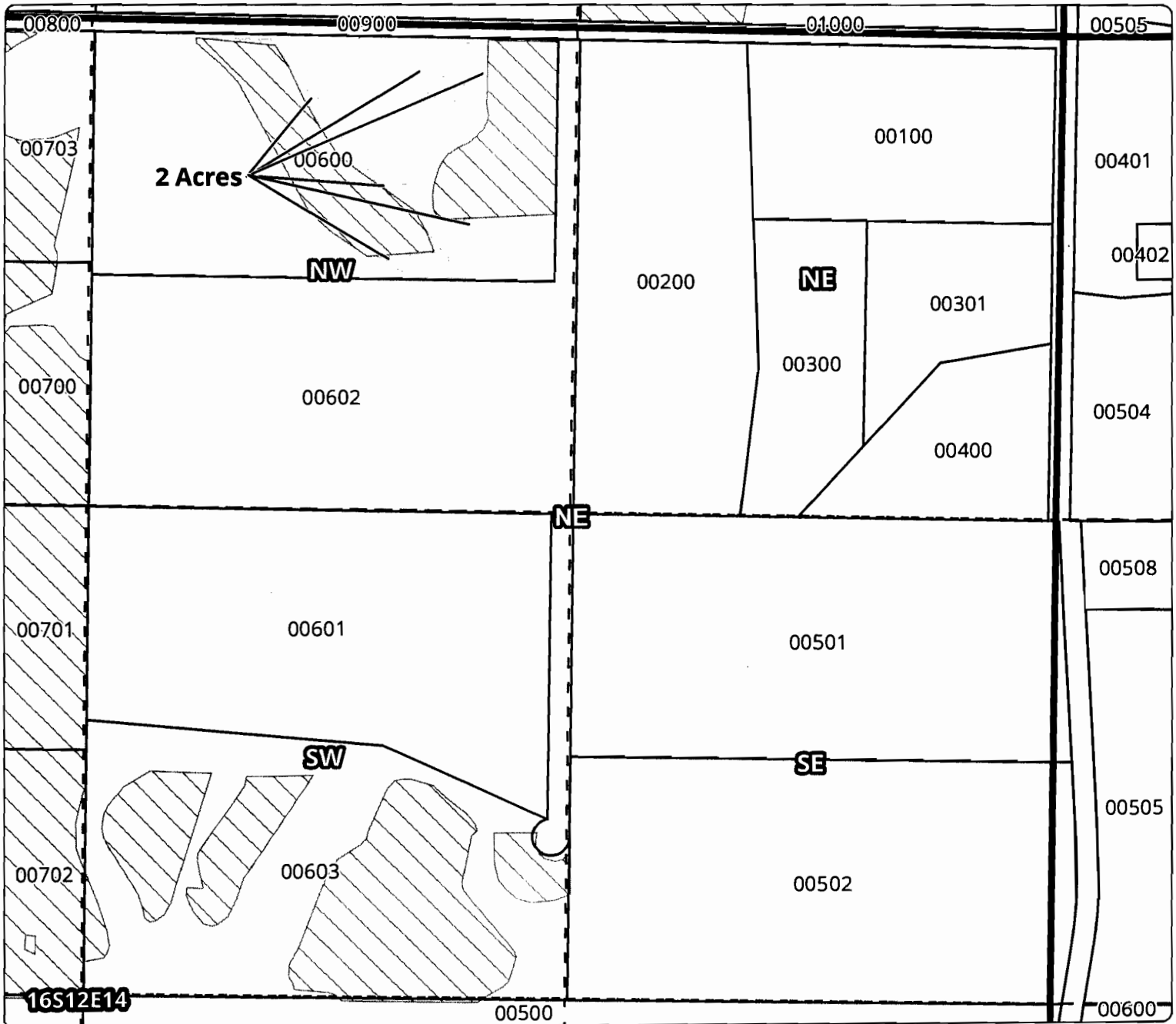
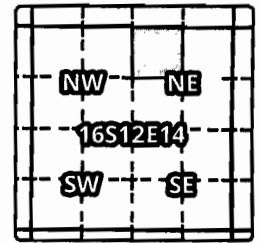


Swalley Irrigation District

Application for District Transfer






Cert #: 74145

For: Kevin Thompson



ON MAP

Taxlot 600, 16S12E14NWNE: 2.0 Acres ON, 7.0 Acres Total

-  Point of Diversion
-  Canals
-  Taxlots
-  Transfer
-  Cert 74145

RECEIVED BY OWRD

DEC 24 2012

1 inch = 400 feet
November 2012



SALEM OR

1299

State of Oregon
WATER RESOURCES DEPARTMENT
NOTICE OF DISTRICT PERMANENT TRANSFER
(ORS 540.580)

DISTRICT: **Swalley Irrigation District**
ADDRESS: **64672 Cook Avenue, Suite 1, Bend, OR 97701**
PHONE: **541/388-0658**

- 1. **WATER RIGHT: Swalley Irrigation District**
CERTIFICATE(S): #74145 PRIORITY DATE: September 1, 1899
- 2. **TYPE OF CHANGE: PERMANENT CHANGE IN PLACE OF USE**

3. **APPLICANT**
 NAME: Garth Ellefson and Lisa Ellefson
 ADDRESS: 63661 Scenic Dr., Bend OR 97701

4. **LOCATION OF USE**
 AUTHORIZED POINT OF DIVERSION:
 N 985' & W 617' from the East ¼ corner, SE/NE of Section 29, T17S, R12E.W.M. (diversion for Swalley's canal system), Additional district diversion: NW1/4SE1/4, Section 14, T. 15S., R. 12E,W.M.; 2170 feet North and 1350 feet West from the SE Corner of Section 14.

LOCATION OF AUTHORIZED PLACE OF USE (*Off Lands*)

Township	Range	Section	¼ ¼	Tax Lot	# of acres irrigated	Other Use
17S	12E	08	SW/SE	00900	1.00	irrigation

5. **RECIPIENT**
 NAME: Swalley Irrigation District for use by:
 ADDRESS: 64672 Cook Ave., Suite 1, Bend, OR 97701

6. **LOCATION OF PROPOSED USE (*On Lands*)**

Township	Range	Section	¼ ¼	Tax Lot	# of acres irrigated	Other Use

7. **EXHIBITS** : Maps showing the location of the present and proposed irrigated lands (*On & Off Maps*)

Swalley Irrigation District hereby certifies that the applicant and recipient are the deed holders of subject properties; that our files are complete with a copy of the recorded documents; that the applicant's land has been irrigated within the last five years, and that applicant and recipient hereby authorize the transfer proposed herein.

NOTICE IS HEREBY GIVEN that this proposed change is subject to the approval of the Water Resources Department and that the Water Resources Department may reject the transfer or may require mitigation to avoid injury to other water right holders.

SWALLEY IRRIGATION DISTRICT AND APPLICANT, HEREBY SWEAR THAT THE ABOVE NOTICE FOR TRANSFER OF WATER RIGHT AND THE STATEMENTS MADE ARE TRUE AND CORRECT.

APPLICANT: Janet L. Lee April 20, 2006
 Janet L. Lee, Manager, Swalley Irrigation District Date

CO-APPLICANTS: Garth Ellefson Lisa Ellefson April 20, 2006
 Garth Ellefson Lisa Ellefson Date

RECIPIENT: _____ DEC 24 2012
 Date

RECEIVED BY OWRD



11/28/2012 12:26:22 PM

D-D Cnt=1 Stn=2 TM
\$15.00 \$11.00 \$16.00 \$10.00 \$6.00

RECORDING COVER SHEET (Please print or type)
This cover sheet was prepared by the person presenting the instrument for recording. The information on this sheet is a reflection of the attached instrument and was added for the purpose of meeting first page recording requirements in the State of Oregon, and does NOT affect the instrument. ORS 205.234

AFTER RECORDING RETURN TO: ORS 205.234(1)(c)

Swalley Irrigation Dist
64672 Cook Ave, Ste 1
Bend, OR 97701

1. TITLES(S) OF THE TRANSACTION(S)

ORS 205.234(1)(a)

Quitclaim Deed for transfer of interest in a
water right

2. DIRECT PARTY(IES) / GRANTOR(S)

ORS 205.234(1)(b)

Lisa Ellefson + Garth Ellefson
Swalley Irrigation District

3. INDIRECT PARTY(IES) / GRANTEE(S)

ORS 205.234(1)(b)

Swalley Irrigation District

4. TRUE and ACTUAL CONSIDERATION

Amount in dollars or other value/property ORS 205.234(1)(d)

\$ _____ Other Value Other Property
Other value/property is **Whole** or **Part** of the consideration

5. SEND TAX STATEMENTS TO: ORS 205.234(1)(e)

NO Change

6. SATISFACTION of ORDER or WARRANT

Check one if applicable: ORS 205.234(1)(f)

FULL PARTIAL

7. The amount of the monetary obligation

imposed by the order or warrant: ORS 205.234(1)(f)

\$ 1,000

8. If this instrument is being Re-Recorded, complete the following statement:

ORS 205.244(2)

Re-recorded at the request of Swalley Irrigation Dist
to correct legal description on Quitclaim

Book/Volume 2006 and Page 32475, or as Fee Number _____

RECEIVED BY OWRD
previously recorded in

DEC 24 2012



05/10/2006 03:03:10 PM

D-D Cnt=1 Str=23 BECKEY
\$10.00 \$11.00 \$10.00 \$5.00

After Recording Return To:
SWALLEY IRRIGATION DISTRICT
64672 Cook Avenue, Suite 1
Bend, Oregon 97701

QUITCLAIM DEED
FOR TRANSFER OF INTEREST IN A WATER RIGHT

Grantor, Lisa Ellefson and Garth Ellefson, releases and quitclaims to Swalley Irrigation District (SID) all rights, title and interest in the following: By this agreement and signed transfer application form, Grantor, the owner of the lands listed in Exhibit A, release their claim and responsibility for 1.00 acres of Swalley Irrigation District water right that are appurtenant to the lands listed in Exhibit A, to Swalley Irrigation District. Swalley Irrigation District may elect to complete the transfer application and submit it to the Water Resources Department for approval of use of the water right at a new location and/or use. Swalley Irrigation District may attach this agreement to the Oregon Water Resources Department's lease form and file with the District's annual Short Term Water Right Lease Agreement.

By entry of this deed, grantor hereby notifies any subsequent purchaser of the lands listed in Exhibit A that grantor, as owner of the subject land, approved the transfer (including a change in the place and type of use and point of diversion) of the water rights that are appurtenant to the subject land; and that upon completion of a transfer, by election of SID, the subject land no longer will have an appurtenant water right, if the transfer includes a change in the place of use.

Furthermore, upon signing of this agreement and the accompanying transfer application Lisa Ellefson and Garth Ellefson, shall no longer be liable for any district assessment or charges pertaining to the 1.00 acres of water right incurred after the date of signing. The water right in question is further described as a portion of certificate # 74145, priority of 1899, located:

T47S-R12E,WM-SEC16-NE/NE-00100 & T17S-R12E,WM-SEC16-NW/NE-00100
T17S-12E-SEC08-SW/SE-00900

This agreement is binding upon the heirs, executors, administrators, successors, and permitted assigns of the parties to this agreement. Consideration for this Quitclaim is \$1,000.00.

Grantor:

Lisa Ellefson Date 4-21-06
[Signature] Date 4-21-2006

State of Oregon SS.
County of Deschutes

Personally appeared Lisa Ellefson and Garth Ellefson and acknowledged the forgoing instrument to be his / her voluntary act and deed.

Heather L. McKenzie
My commission expires Dec. 13, 2009



Swalley Irrigation District:

Janet Lee Date 4-21-06
Janet L. Lee, Manager

State of Oregon SS.
County of Deschutes

Personally appeared, Janet L. Lee as Manager for Swalley Irrigation District, and acknowledged the forgoing instrument to be her voluntary act and deed.

Kathy Ferguson
My commission expires 1-5-2010



RECEIVED BY OWRD

Tax statement: No change.

DEC 24 2012

SALEM, OR

Garth Ellefson
Lisa Ellefson

EXHIBIT A

Acct# #2008

Total Water Rights: 1.00

Legal Description:	Taxlot	Serial#	WR Acres:
T17S-12E-WM-SEC08-SW/SE-00900	171208DC00900		1.00

RECEIVED BY OWRD

DEC 24 2012

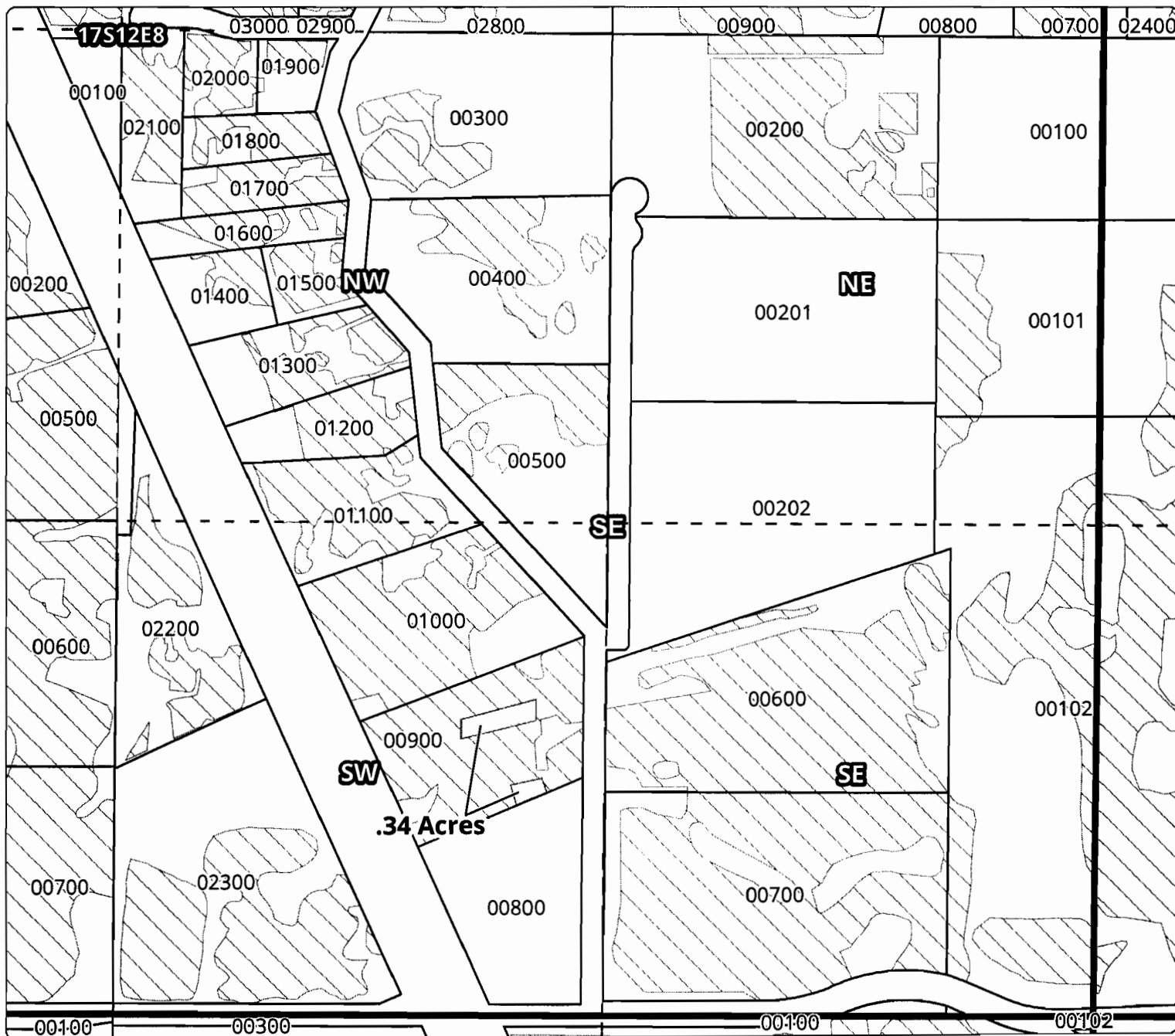
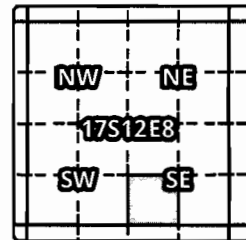
SALEM, OR

Swalley Irrigation District

Application for District Transfer

Cert #: 74145

For: Swalley Irrigation District



OFF MAP

Taxlot 900, 17S12E8SWSE: .34 Acres OFF, 3.66 Acres Remaining

○ Point of Diversion

▤ Canals

▭ Taxlots

Transfer

RECEIVED BY OWRD



DEC 24 2012
1 inch = 400 feet
November 2012
SALEM, OR



District Internal
Notice #: 179

State of Oregon
WATER RESOURCES DEPARTMENT
NOTICE OF DISTRICT PERMANENT TRANSFER
(ORS 540.580)

DISTRICT: **Swalley Irrigation District**
ADDRESS: **64672 Cook Ave, Suite 1, Bend, OR 97701** PHONE: **541/388-0658**

1. **WATER RIGHT: Swalley Irrigation District**
CERTIFICATE(S): #74145 PRIORITY DATE: September 1, 1899

2. **TYPE OF CHANGE: PERMANENT CHANGE IN PLACE OF USE**

3. **APPLICANT (OFF):**
NAME: Lava Crest Development, LLC
ADDRESS: 61535 S. Hwy 97, #9-345, Bend, OR 97702

4. **LOCATION OF USE: AUTHORIZED POINT OF DIVERSION:**
POD #3) N 985' & W 617' from the East 1/4 corner, SE/NE of Section 29, T17S, R12E.W.M. (Diversion for Swalley's canal system), POD #15) Additional district diversion: NW1/4SE1/4, Section 14, T.15S, R. 12E.W.M.; 2170 feet North and 1350 feet West from the SE Corner of Section 14.

LOCATION OF AUTHORIZED PLACE OF USE (Off Lands)

Township	Range	Section	1/4 1/4	Tax Lot	# of acres	Other Use
17S	12E	16	NE/SE	00400	.80	IRR
17S	12E	16	NW/SE	00400	.90	IRR
17S	12E	16	NW/SE	00500	1.50	IRR
17S	12E	16	NW/SE	00600	1.00	IRR
17S	12E	16	NW/SE	00700	2.00	IRR
17S	12E	16	SW/NE	00400	.30	IRR
17S	12E	20	NW/NE	01600	2.00	IRR

5. **RECIPIENT (ON):**
NAME: Swalley Irrigation District
ADDRESS: 64672 Cook Ave, Suite 1, Bend, OR 97701

6. LOCATION OF PROPOSED USE (On Lands)


Township	Range	Section	1/4 1/4	Tax Lot	# of acres irrigated	Other Use

7. **EXHIBITS** : Maps showing the location of the present and proposed irrigated lands (*On & Off Maps*)

Swalley Irrigation District hereby certifies that the applicant and recipient are the deed holders of subject properties; that our files are complete with a copy of the recorded documents; that the applicant's land has been irrigated within the last five years, and that applicant and recipient hereby authorize the transfer proposed herein.

Notice is hereby given that this proposed change is subject to the approval of the Water Resources Dept & that the Water Resources Dept may reject the transfer or may require mitigation to avoid injury to other water right holders.

SWALLEY IRRIGATION DISTRICT AND APPLICANT, HEREBY SWEAR THAT THE ABOVE NOTICE FOR TRANSFER OF WATER RIGHT AND THE STATEMENTS MADE ARE TRUE AND CORRECT.

APPLICANT:  6-6-05
Lava Crest Development LLC: Date

RECIPIENT  6-6-05
Swalley Irrigation District: Janet L. Lee, Manager Date

RECEIVED BY OWRD

DEC 24 2012

SALEM, OR

3/13

After Recording Return To:
SWALLEY IRRIGATION DISTRICT
64672 Cook Avenue, Suite 1
Bend, Oregon 97701

DESCHUTES COUNTY OFFICIAL RECORDS
NANCY BLANKENS COUNTY CLERK

2005-37215



\$41.00

06/14/2005 04:06:31 PM

D-D Cnt=1 Str=23 SHIRLEY
\$15.00 \$11.00 \$10.00 \$5.00

**QUITCLAIM DEED
FOR TRANSFER OF INTEREST IN A WATER RIGHT**

Grantor, Lava Crest Development, LLC releases and quitclaims to Swalley Irrigation District (SID) all rights, title and interest in the following: By this agreement and signed transfer application form, Grantor, the owner of the lands listed in Exhibit A, release their claim and responsibility for 8.50 acres of Swalley Irrigation District water right that are appurtenant to the lands listed in Exhibit A, to Swalley Irrigation District. Swalley Irrigation District may elect to complete the transfer application and submit it to the Water Resources Department for approval of use of the water right at a new location and/or use. Swalley Irrigation District may attach this agreement to the Oregon Water Resources Department's lease form and file with the District's annual Short Term Water Right Lease Agreement.

By entry of this deed, grantor hereby notifies any subsequent purchaser of the lands listed in Exhibit A that grantor, as owner of the subject land, approved the transfer (including a change in the place and type of use and point of diversion) of the water rights that are appurtenant to the subject land; and that upon completion of a transfer, by election of SID, the subject land no longer will have an appurtenant water right, if the transfer includes a change in the place of use.

Furthermore, upon signing of this agreement and the accompanying transfer application Lava Crest Development, LLC shall no longer be liable for any district assessment or charges pertaining to the 8.50 acres of water right incurred after the date of signing. The water right in question is further described as a portion of certificate # 74145, priority of 1899, located:

See Exhibit A

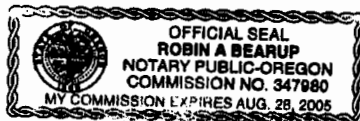
This agreement is binding upon the heirs, executors, administrators, successors, and permitted assigns of the parties to this agreement. Consideration for this Quitclaim is \$8,500.00.

Grantor:

[Signature] Date 6-6-05
Darrin Kelleher - Lava Crest devel., LLC Date _____
Member

State of Oregon SS.
County of Deschutes

Personally appeared DARRIN KELLENER, and acknowledged the forgoing instrument to be his/ her voluntary act and deed.




[Signature]
My commission expires 8/28/05

Swalley Irrigation District:

[Signature] Date 6-6-05
Janet L. Lee, Manager

State of Oregon SS.
County of Deschutes

Personally appeared, Janet L. Lee as Manager for Swalley Irrigation District, and acknowledged the forgoing instrument to be her voluntary act and deed.



[Signature]
My commission expires: 8/28/05

Tax statement: No change

RECEIVED BY OWRD

DEC 24 2012

SALEM, OR

EXHIBIT A

Acct: #2038

Total Water Rights: 6.50

<u>Legal Description:</u>	<u>Taxlot:</u>	<u>Serial #</u>	<u>Water Right Acres:</u>
<u>T-R-S 1/4 1/4 LOT</u> 17-12-16-NE/SE-00400	171216D000400	108998	.80
17-12-16-NW/SE-00400	171216D000400	108998	.90
17-12-16-NW/SE-00500	171216D000500	108997	1.50
17-12-16-NW/SE-00600	171216D000600	108996	1.00
17-12-16-NW/SE-00700	171216D000700	108995	2.00
17-12-16-SW/NE-00400	171216D000400	108998	.30

Acct: #2080

Total Water Rights: 2.00

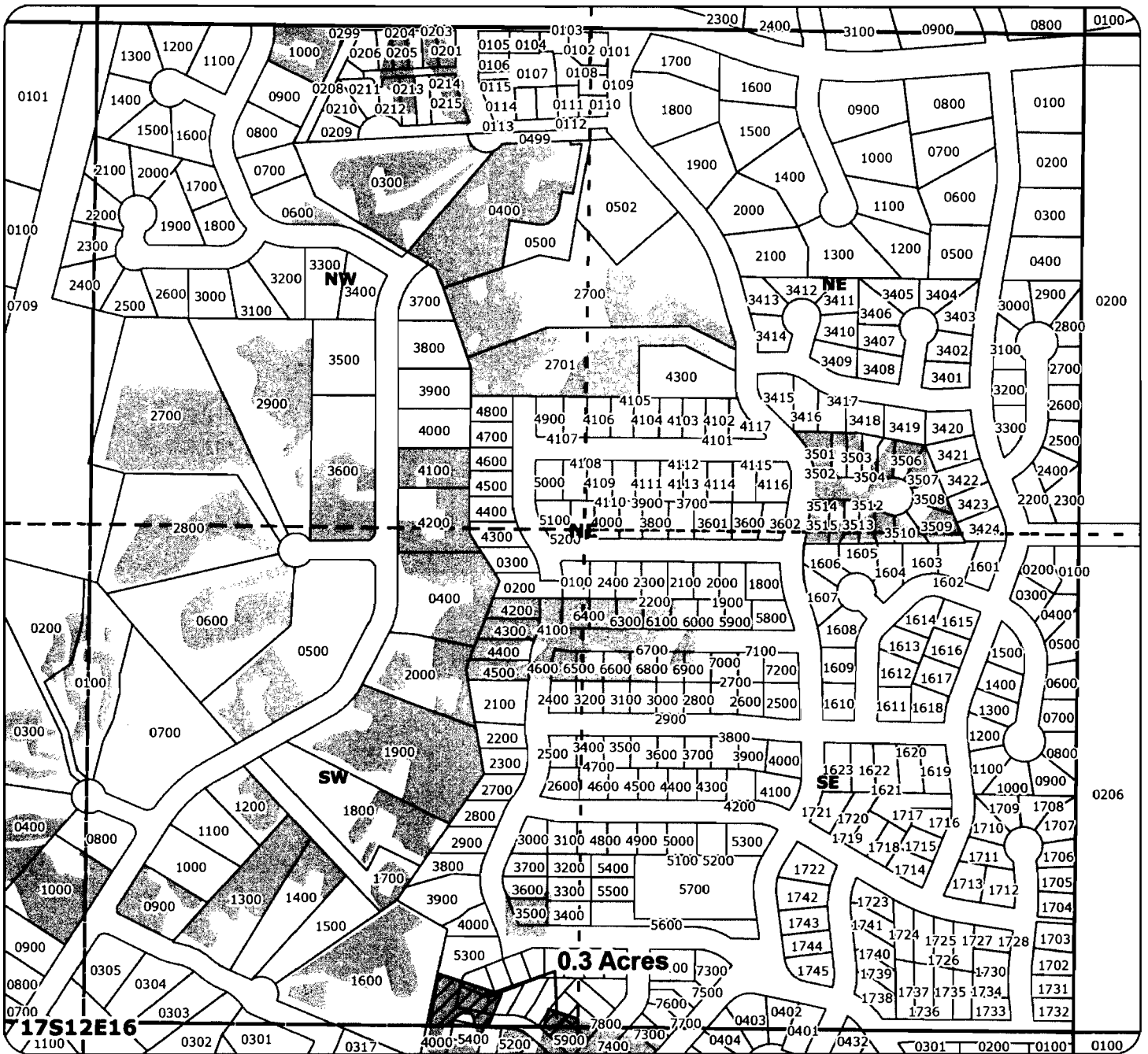
<u>Legal Description:</u>	<u>Taxlot:</u>	<u>Serial #</u>	<u>Water Right Acres:</u>
<u>T-R-S 1/4 1/4 TAX LOT</u> 17-12-20-NW/NE-01600	171220AB01600	155783	2.00

RECEIVED BY OWRD

DEC 24 2012

SALEM, OR

Swalley Irrigation District Quitclaim Map

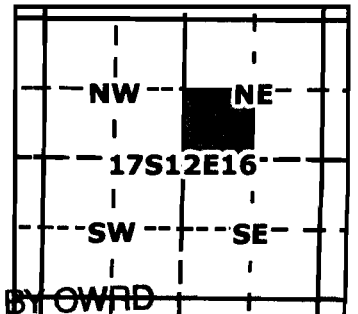


Quitclaimed Water Rights Primary: Certificate 74145

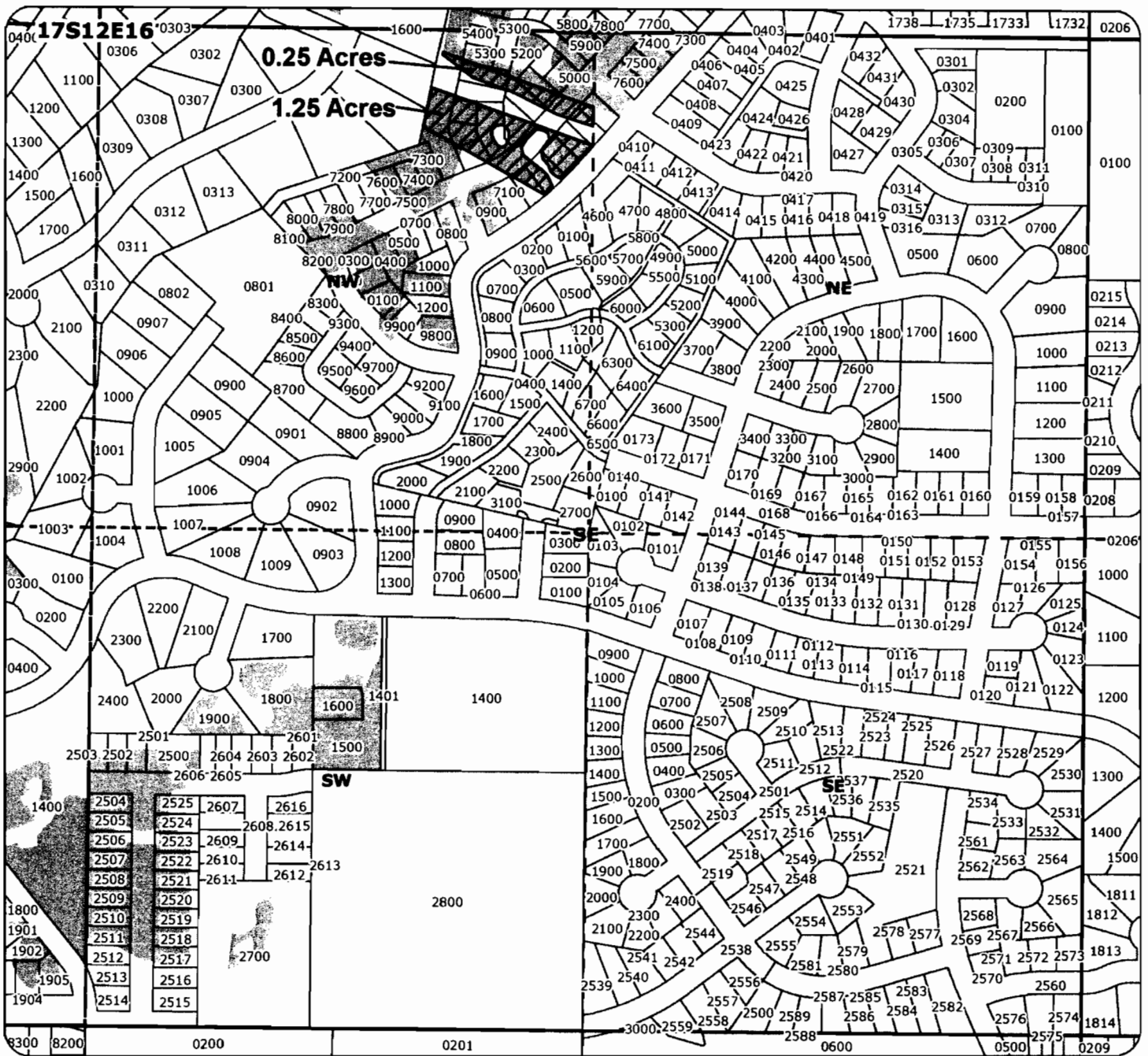
-  Quitclaimed Water Rights
-  Certificate 74145

For:
 Swalley Irrigation District
 Lava Crest Development
 3111 Taxlot 400 - .3 Acres (QC 493)
 in 17S12E16SWNE
 Total Quitclaim of .3 Acres
 0 Acres remaining on 3111 Taxlot 400

RECEIVED BY OWRD



Swalley Irrigation District Quitclaim Map



Quitclaimed Water Rights Primary: Certificate 74145

 Quitclaimed Water Rights

 Certificate 74145

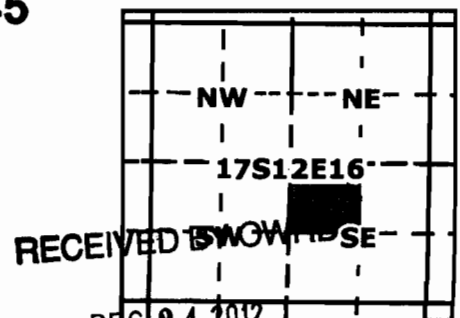


Geo-Spatial Solutions, Inc.
www.geospatialsolutions.com

Date Created: August 2012

For:

Swalley Irrigation District
Lava Crest Development
3111 Taxlot 500 - .25 Acres (QC 178)
3111 Taxlot 500 - 1.25 Acres (QC 178)
in 17S12E16NWSE
Total Quitclaim of 1.5 Acres
0 Acres remaining on 3111 Taxlot 500



DEC 24 2012

SALEM, OR  N

1 inch = 400 feet

District Internal
Notice #: 593

State of Oregon
WATER RESOURCES DEPARTMENT
NOTICE OF DISTRICT PERMANENT TRANSFER
(ORS 540.580)

From

DISTRICT: **Swalley Irrigation District**
ADDRESS: **64672 Cook Avenue, Suite 1, Bend, OR 97701** PHONE: **541/388-0658**

1. **WATER RIGHT: SWALLEY IRRIGATION DISTRICT**
CERTIFICATE(S): 74145 PRIORITY DATE: September 1, 1899

2. **TYPE OF CHANGE: PERMANENT CHANGE IN PLACE OF USE**

3. **APPLICANT (OFF):**
NAME: Dale F. Korish, Trustee of the Dale F. Korish Trust
ADDRESS: 20425 Sturgeon Road, Bend, OR. 97701

4. **LOCATION OF USE: AUTHORIZED POINT OF DIVERSION:**
POD #3) N 985' & W 617' from the East 1/4 corner, SE/NE of Section 29, T17S, R12E., W.M. (Diversion for Swalley's canal system), POD #15) Additional district diversion: NW1/4SE1/4, Section 14, T.15S, R. 12E, W.M.; 2170 feet North and 1350 feet West from the SE Corner of Section 14.

LOCATION OF AUTHORIZED PLACE OF USE (Off Lands)

Township	Range	Section	1/4 1/4	Tax Lot	# of acres irrigated	Other Use
S16	E12	29	NW/NE	00306	4.40	IRR

5. **RECIPIENT (ON):**
NAME: Swalley Irrigation District
ADDRESS: 64672 Cook Ave, Ste 1, Bend, OR 97701

6. **LOCATION OF PROPOSED USE (On Lands)**

Township	Range	Section	1/4 1/4	Tax Lot	# of acres irrigated	Other Use

7. **EXHIBITS** : Maps showing the location of the present and proposed irrigated lands (*On & Off Maps*)

Swalley Irrigation District hereby certifies that the applicant and recipient are the deed holders of subject properties; that our files are complete with a copy of the recorded documents; that the applicant's land has been irrigated within the last five years, and that applicant and recipient hereby authorize the transfer proposed herein.

NOTICE IS HEREBY GIVEN that this proposed change is subject to the approval of the Water Resources Department and that the Water Resources Department may reject the transfer or may require mitigation to avoid injury to other water right holders.

SWALLEY IRRIGATION DISTRICT AND APPLICANT, HEREBY SWEAR THAT THE ABOVE NOTICE FOR TRANSFER OF WATER RIGHT AND THE STATEMENTS MADE ARE TRUE AND CORRECT.

APPLICANT: D. F. Korish 2/9/07
List Name of Applicant *Date*

APPLICANT: _____
List Name of Applicant *Date*

RECIPIENT: _____
List Name of Recipient. *Date*

DISTRICT: Swalley Irrigation District: Janet L. Lee, Manager 2/9/07
Date

RECEIVED BY OWRD

DEC 24 2012

SALEM, OR

After Recording Return To:
SWALLEY IRRIGATION DISTRICT
64672 Cook Avenue, Suite 1
Bend, Oregon 97701



\$36.00

03/06/2007 03:02:02 PM

D-D Cnt=1 Stn=23 SRB
\$10.00 \$11.00 \$10.00 \$5.00

QUITCLAIM DEED
FOR TRANSFER OF INTEREST IN A WATER RIGHT

Grantor, Dale F. Korish, Trustee of the Dale F. Korish Trust releases and quitclaims to Swalley Irrigation District (SID) all rights, title and interest in the following: By this agreement and signed transfer application form, Grantor, the owner of the lands listed in Exhibit A, release their claim and responsibility for 4.40 acres of Swalley Irrigation District water right that are appurtenant to the lands listed in Exhibit A, to Swalley Irrigation District. Swalley Irrigation District may elect to complete the transfer application and submit it to the Water Resources Department for approval of use of the water right at a new location and/or use. Swalley Irrigation District may attach this agreement to the Oregon Water Resources Department's lease form and file with the District's annual Short Term Water Right Lease Agreement.

By entry of this deed, grantor hereby notifies any subsequent purchaser of the lands listed in Exhibit A that grantor, as owner of the subject land, approved the transfer (including a change in the place and type of use and point of diversion) of the water rights that are appurtenant to the subject land; and that upon completion of a transfer, by election of SID, the subject land no longer will have an appurtenant water right, if the transfer includes a change in the place of use.

Furthermore, upon signing of this agreement and the accompanying transfer application Dale F. Korish, Trustee of the Dale F. Korish Trust shall no longer be liable for any district assessment or charges pertaining to the 4.40 acres of water right incurred after the date of signing. The water right in question is further described as a portion of certificate # 74145, priority of 1899, located:

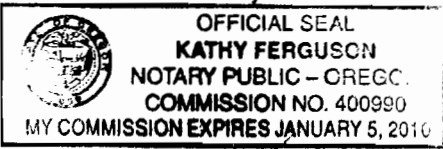
T16S-R12E,WM-SEC29-NW/NE-00306

This agreement is binding upon the heirs, executors, administrators, successors, and permitted assigns of the parties to this agreement. Consideration for this Quitclaim is \$4,400.00

Grantor: Dale F. Korish Date 2/9/07
Date _____

State of Oregon SS.
County of Deschutes

Personally appeared Dale F. Korish and acknowledged the forgoing instrument to be his / her voluntary act and deed.



Kathy Ferguson
My commission expires 1-5-2010

Swalley Irrigation District: [Signature] Date 2/09/07
Janet L. Lee, Manager

RECEIVED BY OWRD

State of Oregon SS.
County of Deschutes

DEC 24 2012

Personally appeared, Janet L. Lee as Manager for Swalley Irrigation District, and acknowledged the forgoing instrument to be her voluntary act and deed.

SALEM, OR



Kathy Ferguson
My commission expires 1-5-2010

Dale F. Korish

EXHIBIT A

Acct# #1476

Total Water Rights: 4.40

Legal Description:

T16S-R12E-WM-SEC 29-NW/NE-00306

Taxlot

1612290000306

Serial#

133323

WR Acres:

4.40

RECEIVED BY OWRD

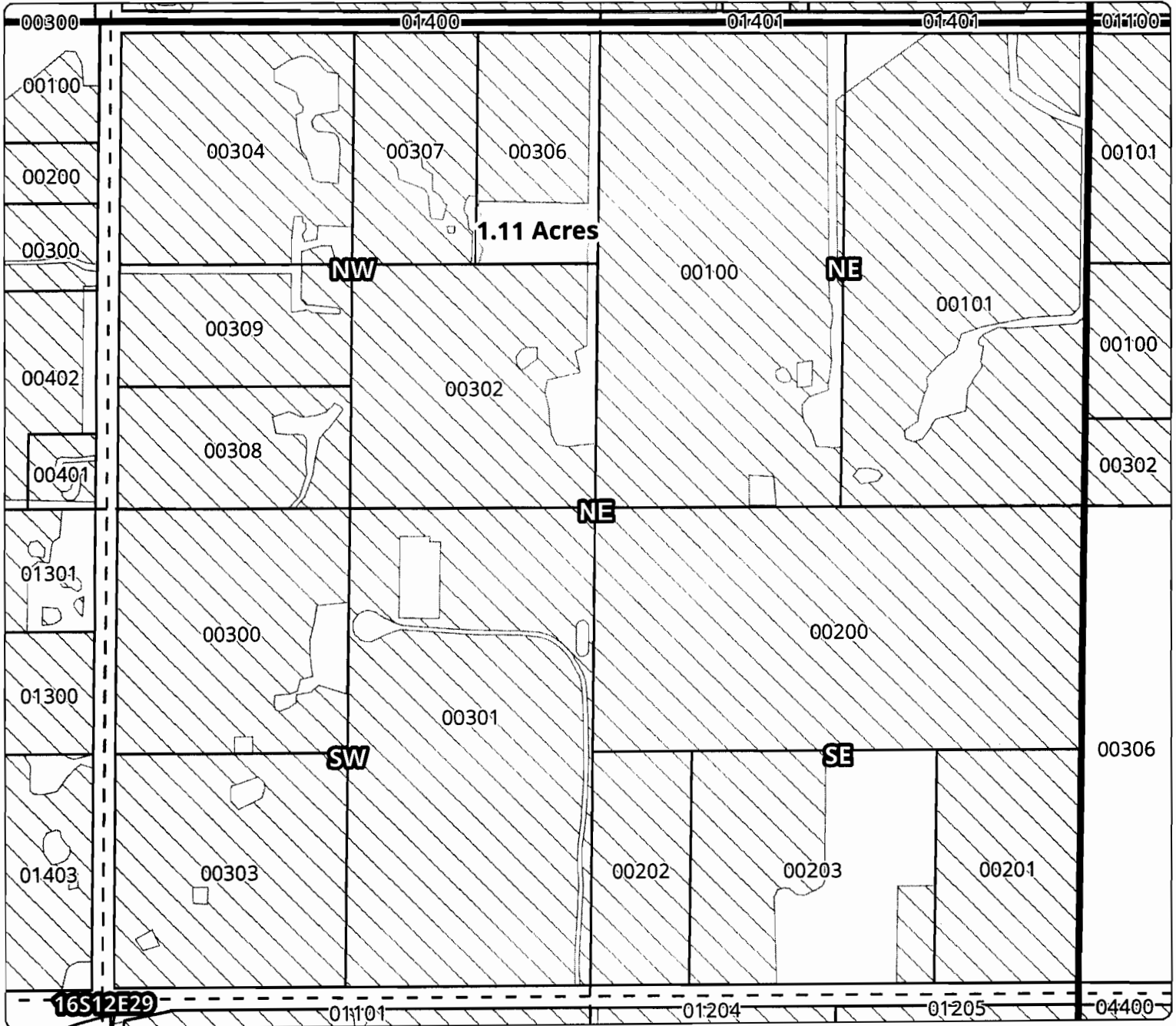
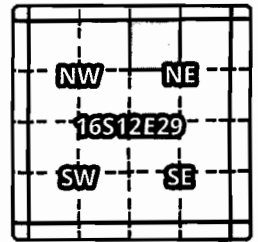
DEC 24 2012

SALEM, OR

Swalley Irrigation District Application for District Transfer

Cert #: 74145

For: Swalley Irrigation District



OFF MAP

Taxlot 306, 16S12E29NWSE: 1.11 Acres OFF, 0 Acres Remaining

○ Point of Diversion

|||| Canals

□ Taxlots

RECEIVED BY OWRD
Transfer

Cert 74145
DEC 24 2012



SALEM, OR
1 inch = 400 feet
November 2012



District Internal
Notice # T-2008-02

State of Oregon
WATER RESOURCES DEPARTMENT
NOTICE OF DISTRICT PERMANENT TRANSFER
(ORS 540.580)

DISTRICT: **Swalley Irrigation District**
ADDRESS: **64672 Cook Avenue, Suite 1, Bend, OR 97701** PHONE: **541/388-0658**

1. **WATER RIGHT: SWALLEY IRRIGATION DISTRICT**
CERTIFICATE(S): 74145 PRIORITY DATE: September 1, 1899

2. **TYPE OF CHANGE: PERMANENT CHANGE IN PLACE OF USE**

3. **APPLICANT (OFF):**

NAME: Swalley Irrigation District
ADDRESS: 64672 Cook Ave, Ste 1, Bend, Oregon 97701

4. **LOCATION OF USE: AUTHORIZED POINT OF DIVERSION:**

POD #3) N 985' & W 617' from the East ¼ corner, SE/NE of Section 29, T17S, R12E., W.M. (Diversion for Swalley's canal system), POD #15) Additional district diversion: NW1/4SE1/4, Section 14, T.15S, R. 12E, W.M.; 2170 feet North and 1350 feet West from the SE Corner of Section 14.

LOCATION OF AUTHORIZED PLACE OF USE (Off Lands)

Township	Range	Section	¼ ¼	Tax Lot	# of acres irrigated	Other Use
S17	E12	16	NE/NE	03500	1.70	IRR
S17	E12	16	SE/NE	03500	.30	IRR

5. **RECIPIENT (ON):**

NAME: Andrew and Cheryl Tillman
ADDRESS: 20510 Swalley Road, Bend, OR 97701

6. **LOCATION OF PROPOSED USE (On Lands)**

Township	Range	Section	¼ ¼	Tax Lot	# of acres irrigated	Other Use
S16	E12	21	NW/NE	00200	1.62	IRR
S16	E12	21	NW/NW	00200	.38	IRR

7. **EXHIBITS** : Maps showing the location of the present and proposed irrigated lands (*On & Off Maps*)

Swalley Irrigation District hereby certifies that the applicant and recipient are the deed holders of subject properties; that our files are complete with a copy of the recorded documents; that the applicant's land has been irrigated within the last five years, and that applicant and recipient hereby authorize the transfer proposed herein.

NOTICE IS HEREBY GIVEN that this proposed change is subject to the approval of the Water Resources Department and that the Water Resources Department may reject the transfer or may require mitigation to avoid injury to other water right holders.

SWALLEY IRRIGATION DISTRICT AND APPLICANT, HEREBY SWEAR THAT THE ABOVE NOTICE FOR TRANSFER OF WATER RIGHT AND THE STATEMENTS MADE ARE TRUE AND CORRECT.

APPLICANT/ *Janet Lee*
DISTRICT Swalley Irrigation District: Janet L. Lee, Manager

8-13-08
Date

RECIPIENT: *Andrew Tillman*
Andrew Tillman

8/13/08
Date

RECIPIENT: *Cheryl Tillman*
Cheryl Tillman

8.12.08
RECEIVED BY OWRD

DEC 24 2012

SALEM, OR

District Internal
Notice #: I 2012-09

State of Oregon
WATER RESOURCES DEPARTMENT
NOTICE OF DISTRICT PERMANENT TRANSFER
(ORS 540.580)

DISTRICT: **Swalley Irrigation District**
ADDRESS: **64672 Cook Avenue, Suite 1, Bend, OR 97701** PHONE: **541/388-0658**

1. **WATER RIGHT: SWALLEY IRRIGATION DISTRICT**
CERTIFICATE(S): 74145 PRIORITY DATE: September 1, 1899

2. **TYPE OF CHANGE: PERMANENT CHANGE IN PLACE OF USE**

3. **APPLICANT (OFF):**
NAME: Andrew and Cheryl Tillman
ADDRESS: 20510 Swalley Road, Bend, OR 97701

4. **LOCATION OF USE: AUTHORIZED POINT OF DIVERSION:**
POD #3) N 985' & W 617' from the East ¼ corner, SE/NE of Section 29, T17S, R12E, W.M. (Diversion for Swalley's canal system), POD #15) Additional district diversion: NW1/4SE1/4, Section 14, T.15S, R. 12E, W.M.; 2170 feet North and 1350 feet West from the SE Corner of Section 14.

LOCATION OF AUTHORIZED PLACE OF USE (Off Lands)

Township	Range	Section	¼ ¼	Tax Lot	# of acres irrigated	Other Use
S16	E12	21	NW/NW	00200	.23	IRR
S16	E12	21	NE/NW	00200	.04	IRR
S16	E12	21	SW/NW	00200	.04	IRR
S16	E12	21	SE/NW	00200	.15	IRR
S16	E12	21	NW/NE	00200	.30	IRR

5. **RECIPIENT (ON):**
NAME: Andrew and Cheryl Tillman
ADDRESS: 20510 Swalley Road, Bend, OR 97701

6. **LOCATION OF PROPOSED USE (On Lands)**

Township	Range	Section	¼ ¼	Tax Lot	# of acres irrigated	Other Use
S16	E12	21	NW/NW	00200	.58	IRR
S16	E12	21	NE/NW	00200	.18	IRR

7. **EXHIBITS** : Maps showing the location of the present and proposed irrigated lands (On & Off Maps)

Swalley Irrigation District hereby certifies that the applicant and recipient are the deed holders of subject properties; that our files are complete with a copy of the recorded documents; that the applicant's land has been irrigated within the last five years, and that applicant and recipient hereby authorize the transfer proposed herein.

NOTICE IS HEREBY GIVEN that this proposed change is subject to the approval of the Water Resources Department and that the Water Resources Department may reject the transfer or may require mitigation to avoid injury to other water right holders.


SWALLEY IRRIGATION DISTRICT AND APPLICANT, HEREBY SWEAR THAT THE ABOVE NOTICE FOR TRANSFER OF WATER RIGHT AND THE STATEMENTS MADE ARE TRUE AND CORRECT.

APPLICANT: Andrew C. Tillman 12-3-12
Andrew Tillman Date

APPLICANT: Cheryl Tillman RECEIVED BY OWRD 12
Cheryl Tillman Date

DISTRICT: Suzanne Butterfield DEC 24 2012 -12
Swalley Irrigation District: Suzanne Butterfield Date
SALEM, OR

2011 Swalley Irrigation District Transfer Map



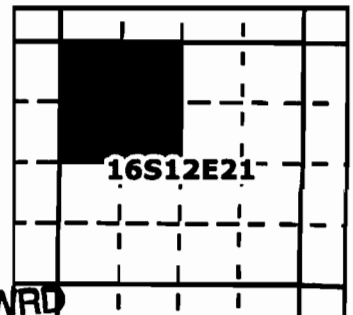
Application for Permanent District Transfer Primary: Certificate 74145

-  Transfer ON
-  Transfer OFF
-  Certificate 74145



Geo-Spatial Solutions, Inc.
www.geospatialolutions.com

For: Cheryl and Andrew Tillman
 Taxlot 200 - .66 Acres ON
 Taxlot 200- .23 Acres OFF
 28.53 Acres Remaining on Taxlot 200
 in 16S12E21NWNW
 Taxlot 200- .18 Acres ON
 Taxlot 200- .04 Acres OFF
 36.84 Acres Remaining on Taxlot 200
 in 16S12E21NENW
 Taxlot 200- .04 Acres OFF
 .06 Acres Remaining on Taxlot 200
 in 16S12E21SWNW
 Taxlot 200- .15 Acres OFF
 1.15 Acres Remaining on Taxlot 200
 in 16S12E21SENW



RECEIVED BY OWRD

DEC 24 2012

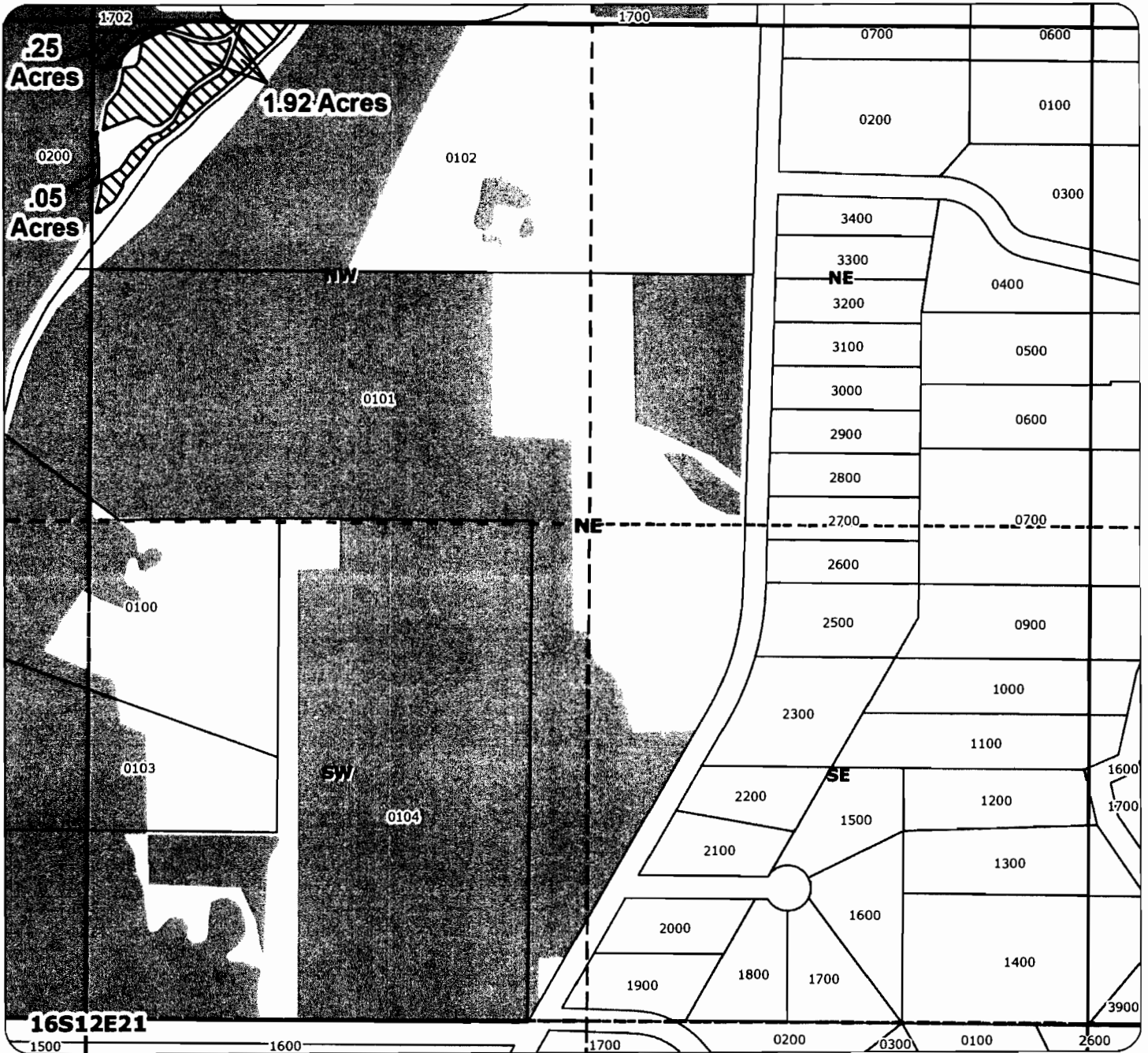
SALEM OR






1 inch = 400 feet

Date Created: July 2011

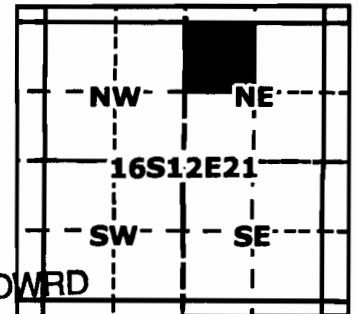
2011 Swalley Irrigation District Instream Lease Map



Application for Permanent District Transfer Primary: Certificate 74145

-  Transfer ON
-  Transfer OFF
-  Certificate 74145

For:
 Cheryl and Andrew Tillman
 Taxlot 200 - 1.92 Acres ON
 Taxlot 200- .3 Acres OFF ✓
 2.42 Acres Remaining on Taxlot 200
 in 16S12E21NWNE RECEIVED BY OWRD



Geo-Spatial Solutions, Inc.
www.geospatialolutions.com

DEC 24 2012

Date Created: July 2011

SALEM, OR



1 inch = 400 feet

1085

State of Oregon
WATER RESOURCES DEPARTMENT
NOTICE OF DISTRICT PERMANENT TRANSFER
(ORS 540.580)

From

DISTRICT: **Swalley Irrigation District**
ADDRESS: **64672 Cook Avenue, Suite 1, Bend, OR 97701**
PHONE: **541/388-0658**

1. **WATER RIGHT: Swalley Irrigation District**
CERTIFICATE(S): #74145 PRIORITY DATE: September 1, 1899

2. **TYPE OF CHANGE: PERMANENT CHANGE IN PLACE OF USE**

3. **APPLICANT**

NAME: Allen D. and Nadene Kallel
ADDRESS: 63500 Boyd Acres Road, Bend, OR 97701

4. **LOCATION OF USE**

AUTHORIZED POINT OF DIVERSION:
N 985' & W 617' from the East 1/4 corner, SE/NE of Section 29, T17S, R12E.W.M. (diversion for Swalley's canal system), Additional district diversion: NW1/4SE1/4, Section 14, T.15S., R. 12E,W.M.; 2170 feet North and 1350 feet West from the SE Corner of Section 14.

LOCATION OF AUTHORIZED PLACE OF USE (*Off Lands*)

Township	Range	Section	1/4 1/4	Tax Lot	# of acres irrigated	Other Use
17S	12E	16	NE/NE	3500	1.7	irrigation
17S	12E	16	SE/NE	3500	.3	irrigation

5. **RECIPIENT**

NAME: Swalley Irrigation District for use by:
ADDRESS:

6. **LOCATION OF PROPOSED USE (*On Lands*)**

Township	Range	Section	1/4 1/4	Tax Lot	# of acres irrigated	Other Use

7. **EXHIBITS** : Maps showing the location of the present and proposed irrigated lands (*On & Off Maps*)

Swalley Irrigation District hereby certifies that the applicant and recipient are the deed holders of subject properties; that our files are complete with a copy of the recorded documents; that the applicant's land has been irrigated within the last five years, and that applicant and recipient hereby authorize the transfer proposed herein.

NOTICE IS HEREBY GIVEN that this proposed change is subject to the approval of the Water Resources Department and that the Water Resources Department may reject the transfer or may require mitigation to avoid injury to other water right holders.

SWALLEY IRRIGATION DISTRICT AND APPLICANT, HEREBY SWEAR THAT THE ABOVE NOTICE FOR TRANSFER OF WATER RIGHT AND THE STATEMENTS MADE ARE TRUE AND CORRECT.

APPLICANT: Janet L. Lee March 29, 2006
Janet L. Lee, Manager, Swalley Irrigation District Date

CO-APPLICANTS: Allen D. Kallel Nadene Kallel March 29, 2006
Allen D. Kallel Nadene Kallel Date

DISTRICT: Swalley Irrigation District: Janet L. Lee, Manager
Date

RECEIVED BY OWRD

DEC 24 2012



\$36.00

05/10/2006 03:03:10 PM

D-D Cnt=1 Stn=23 BECKEY
\$10.00 \$11.00 \$10.00 \$5.00

After Recording Return To:
SWALLEY IRRIGATION DISTRICT
64672 Cook Avenue, Suite 1
Bend, Oregon 97701

QUITCLAIM DEED
FOR TRANSFER OF INTEREST IN A WATER RIGHT

Grantor, **Allen D and Nadane Kallel** releases and quitclaims to **Swalley Irrigation District (SID)** all rights, title and interest in the following: By this agreement and signed transfer application form, Grantor, the owner of the lands listed in Exhibit A, release their claim and responsibility for **2.00 acres** of Swalley Irrigation District water right that are appurtenant to the lands listed in **Exhibit A**, to Swalley Irrigation District. Swalley Irrigation District may elect to complete the transfer application and submit it to the Water Resources Department for approval of use of the water right at a new location and/or use. Swalley Irrigation District may attach this agreement to the Oregon Water Resources Department's lease form and file with the District's annual Short Term Water Right Lease Agreement.

By entry of this deed, grantor hereby notifies any subsequent purchaser of the lands listed in Exhibit A that grantor, as owner of the subject land, approved the transfer (including a change in the place and type of use and point of diversion) of the water rights that are appurtenant to the subject land; and that upon completion of a transfer, by election of SID, the subject land no longer will have an appurtenant water right, if the transfer includes a change in the place of use.

Furthermore, upon signing of this agreement and the accompanying transfer application **Allen D. and Nadane Kallel** shall no longer be liable for any district assessment or charges pertaining to the **2.00 acres** of water right incurred after the date of signing. The water right in question is further described as a portion of certificate # 74145, priority of 1899, located:

T17S-R12E,WM-SEC16-NE/NE-03500 & T17S- R12E,WM-SEC16-NW/NE-03500

This agreement is binding upon the heirs, executors, administrators, successors, and permitted assigns of the parties to this agreement. Consideration for this Quitclaim is \$2,000.00


Grantor:

[Signature] Date 4-3-06
Allen D. Kallet
[Signature] Date 4-3-06
Nadane Kallel

State of Oregon SS.
County of Deschutes

Personally appeared Allen D. Kallet + Nadane Kallet and acknowledged the forgoing instrument to be his / her voluntary act and deed.

[Signature]
My commission expires 8/1/2007




Swalley Irrigation District:

[Signature] Date 4-11-06
Janet L. Lee, Manager

State of Oregon SS.
County of Deschutes

Personally appeared, Janet L. Lee as Manager for Swalley Irrigation District, and acknowledged the forgoing instrument to be her voluntary act and deed.



[Signature]
My commission expires 1-5-2010

RECEIVED BY OWRD

DEC 24 2012

SALEM, OR

Tax statement: No change.

Allen D Kallel
Nadene Kallel

EXHIBIT A

Acct# 1218

Total Water Rights: 2.00

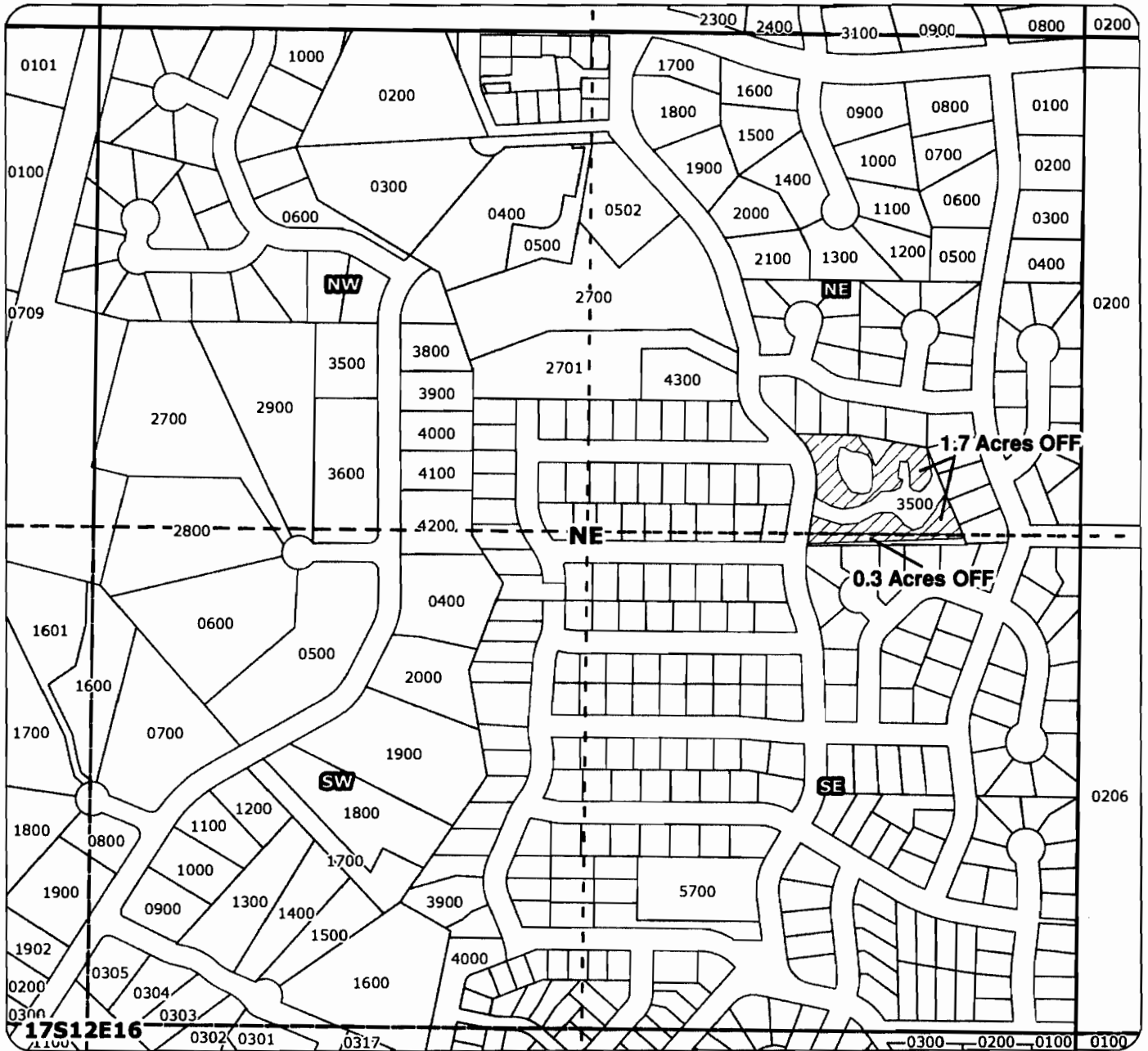
Legal Description:	Taxlot	Serial#	WR Acres:
T17S-12EWM-SEC16-NE/NE-03500	171216AA03500	108920	1.70
T17S-12EWM-SEC16-SE/NE-03500	171216AD03500	108920	.30

RECEIVED BY OWRD


DEC 24 2012

SALEM, OR

2009 Swalley Irrigation District Transfer Map



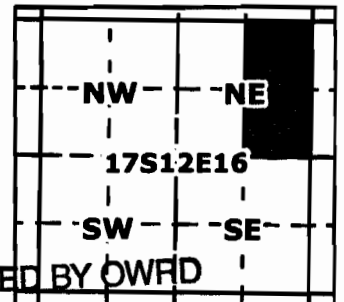
Application for Permanent District Transfer

 ON
Water Rights



Geo-Spatial Solutions, Inc.
www.geospatialsolutions.com

for
Swalley Irrigation District
Total OFF- 2.0 acres
Taxlot 3500*- 1.7 acres
in 171216NENE
Taxlot 3500*- 0.3 acres
in 171216SENE
Total Water Right Remaining
in Taxlot 3500- .0 Acres
*Taxlot from 2007 the time
of the Quitclaim to Swalley
Date Created: March 2009



RECEIVED BY OWRD

DEC 24 2012



SALEM, OR 1 inch equals 400 feet

WATER RESOURCES DEPARTMENT
NOTICE OF DISTRICT PERMANENT TRANSFER
(ORS 540.580)

DISTRICT: **Swalley Irrigation District**
ADDRESS: **64672 Cook Avenue, Suite 1, Bend, OR 97701** PHONE: **541/388-0658**

1. **WATER RIGHT: SWALLEY IRRIGATION DISTRICT**
CERTIFICATE(S): 74145 PRIORITY DATE: September 1, 1899

2. **TYPE OF CHANGE: PERMANENT CHANGE IN PLACE OF USE**

3. **APPLICANT (OFF):**

NAME: **Swalley Irrigation District**
ADDRESS: **64672 Cook Ave, Ste. 1, Bend, OR 97701**

4. **LOCATION OF USE: AUTHORIZED POINT OF DIVERSION:**

POD #3) N 985' & W 617' from the East ¼ corner, SE/NE of Section 29, T17S, R12E., W.M. (Diversion for Swalley's canal system), POD #15) Additional district diversion: NW1/4SE1/4, Section 14, T.15S, R. 12E, W.M.; 2170 feet North and 1350 feet West from the SE Corner of Section 14.

LOCATION OF AUTHORIZED PLACE OF USE (Off Lands)

Township	Range	Section	¼ ¼	Tax Lot	# of acres irrigated	Other Use
T17S	E12	16	NW/NE	00200	.60	IRR
T17S	E12	08	NW/SE	01100	1.20	IRR
T17S	E12	08	SW/SE	01100	.80	IRR
T17S	E12	17	NW/SE	01200	2.00	IRR
T17S	E12	28	NE/NW	00900	.15	IRR

5. **RECIPIENT (ON):**

NAME: **Jerome and Dawna Daniel**

ADDRESS: **63875 N. Hwy 97, Bend, OR 97701**

6. **LOCATION OF PROPOSED USE (On Lands)**

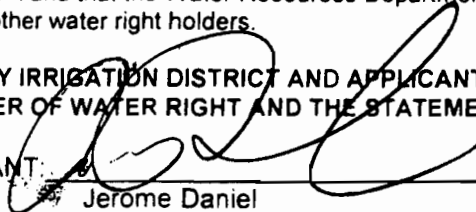
Township	Range	Section	¼ ¼	Tax Lot	# of acres irrigated	Other Use
T17S	E12	09	SW/NE	02401	4.75	IRR


7. **EXHIBITS** : Maps showing the location of the present and proposed irrigated lands (*On & Off Maps*)


Swalley Irrigation District hereby certifies that the applicant and recipient are the deed holders of subject properties; that our files are complete with a copy of the recorded documents; that the applicant's land has been irrigated within the last five years, and that applicant and recipient hereby authorize the transfer proposed herein.

NOTICE IS HEREBY GIVEN that this proposed change is subject to the approval of the Water Resources Department and that the Water Resources Department may reject the transfer or may require mitigation to avoid injury to other water right holders.

SWALLEY IRRIGATION DISTRICT AND APPLICANT, HEREBY SWEAR THAT THE ABOVE NOTICE FOR TRANSFER OF WATER RIGHT AND THE STATEMENTS MADE ARE TRUE AND CORRECT.

APPLICANT:  _____ Date 4-5-12

APPLICANT:  _____ Date 4-5-12

RECIPIENT/DISTRICT:  _____ Date 4-5-12

Swalley Irrigation District: Suzanne Butterfield

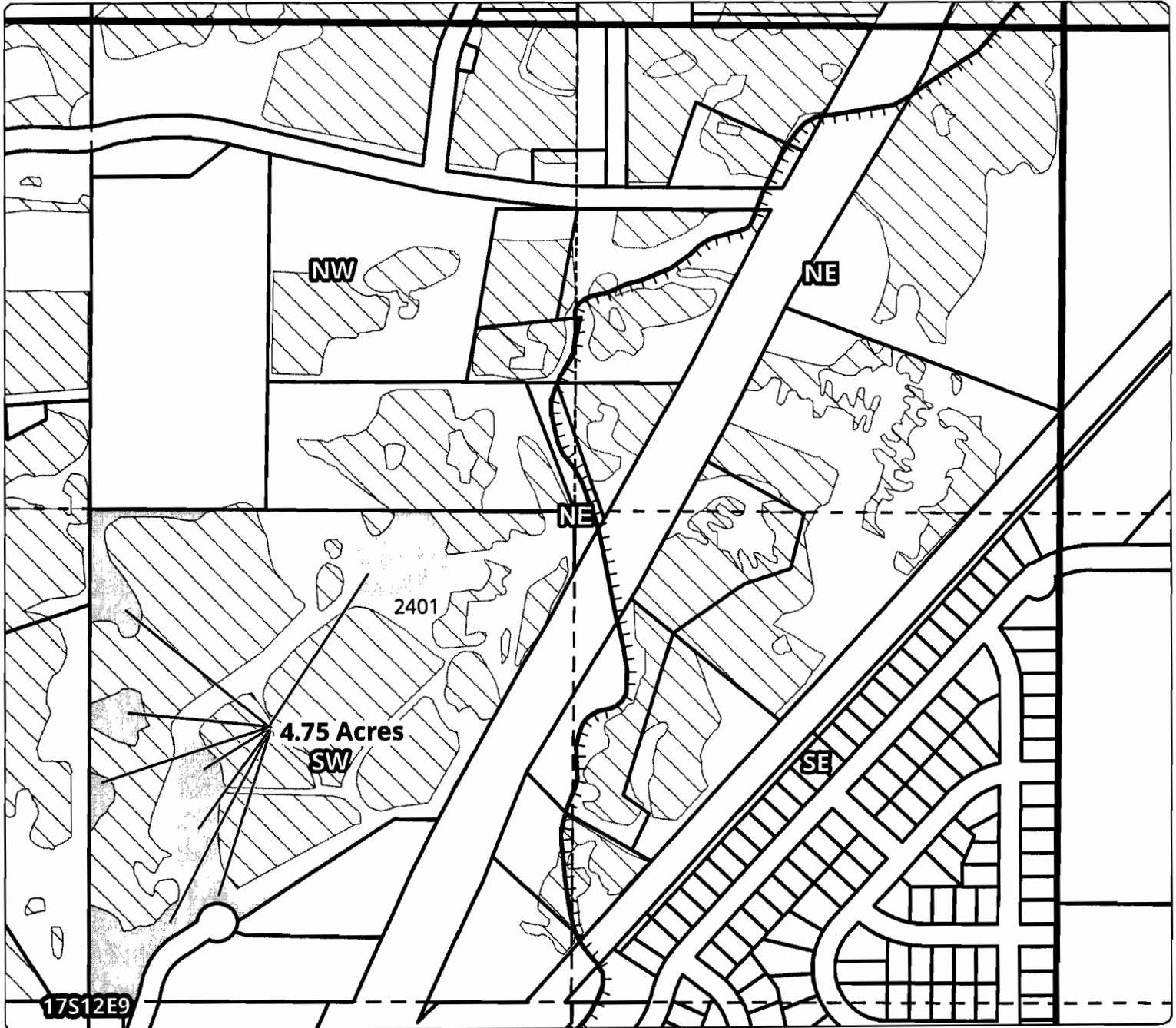
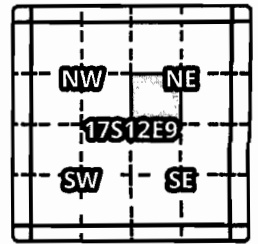
RECEIVED BY OWRD
4-5-12
Date
DEC 24 2012

Swalley Irrigation District

Application for District Transfer





Cert #: 74145

For: Jerome & Dawna Daniel



ON MAP

Taxlot 2401, 17S12E9SWNE: 4.75 Acres ON, 20.75 Acres Total

-  Point of Diversion
-  Canals
-  Taxlots
-  Transfer

RECEIVED BY OWRD
Cert 74145

DEC 24 2012

1 inch = 400 feet

SALEM, OR



District Internal
Notice #: 776

State of Oregon
WATER RESOURCES DEPARTMENT
NOTICE OF DISTRICT PERMANENT TRANSFER
(ORS 540.580)

DISTRICT: **Swalley Irrigation District**
ADDRESS: **64672 Cook Avenue, Suite 1, Bend, OR 97701** PHONE: **541/388-0658**

1. **WATER RIGHT: SWALLEY IRRIGATION DISTRICT**
CERTIFICATE(S): 74145 PRIORITY DATE: September 1, 1899

2. **TYPE OF CHANGE: PERMANENT CHANGE IN PLACE OF USE**

3. **APPLICANT (OFF):**

NAME: James & Joann Frazee
ADDRESS: 525 SE Ross Rd, Bend, OR 97701

4. **LOCATION OF USE: AUTHORIZED POINT OF DIVERSION:**

POD #3) N 985' & W 617' from the East ¼ corner, SE/NE of Section 29, T17S, R12E., W.M. (Diversion for Swalley's canal system), POD #15) Additional district diversion: NW1/4SE1/4, Section 14, T. 15S, R. 12E, W.M.; 2170 feet North and 1350 feet West from the SE Corner of Section 14.

LOCATION OF AUTHORIZED PLACE OF USE (Off Lands)

Township	Range	Section	¼ ¼	Tax Lot	# of acres irrigated	Other Use
T17S	R12E	28	NE/NW	00900	1.33	IRR

5. **RECIPIENT (ON):**

NAME: Swalley Irrigation District
ADDRESS: 64672 Cook Ave, Suite 1, Bend, OR 97701

6. **LOCATION OF PROPOSED USE (On Lands)**

Township	Range	Section	¼ ¼	Tax Lot	# of acres irrigated	Other Use

7. **EXHIBITS** : Maps showing the location of the present and proposed irrigated lands (*On & Off Maps*)

Swalley Irrigation District hereby certifies that the applicant and recipient are the deed holders of subject properties; that our files are complete with a copy of the recorded documents; that the applicant's land has been irrigated within the last five years, and that applicant and recipient hereby authorize the transfer proposed herein.

NOTICE IS HEREBY GIVEN that this proposed change is subject to the approval of the Water Resources Department and that the Water Resources Department may reject the transfer or may require mitigation to avoid injury to other water right holders.

SWALLEY IRRIGATION DISTRICT AND APPLICANT, HEREBY SWEAR THAT THE ABOVE NOTICE FOR TRANSFER OF WATER RIGHT AND THE STATEMENTS MADE ARE TRUE AND CORRECT.

APPLICANT: *James & Joann Frazee* *11-31-07*
List Name of Applicant Date

APPLICANT: *James & Joann Frazee* *11-31-07*
List Name of Applicant Date

RECIPIENT: _____
List Name of Recipient Date

DISTRICT: *Janet Lee* *12/31/07*
Swalley Irrigation District: Janet L. Lee, Manager Date

RECEIVED BY OWRD

DEC 24 2012

SALEM, OR

After Recording Return To:
SWALLEY IRRIGATION DISTRICT
64672 Cook Avenue, Suite 1
Bend, Oregon 97701

4007-13553
\$36.00
00533208200700135530020023
03/06/2007 03:02:02 PM
D-D Cnt=1 Stn=23 SRB
\$10.00 \$11.00 \$10.00 \$5.00

QUITCLAIM DEED
FOR TRANSFER OF INTEREST IN A WATER RIGHT

Grantor, **James & Joann Frazee**, releases and quitclaims to **Swalley Irrigation District (SID)** all rights, title and interest in the following: By this agreement and signed transfer application form, Grantor, the owner of the lands listed in Exhibit A, release their claim and responsibility for **1.33 acres** of Swalley Irrigation District water right that are appurtenant to the lands listed in Exhibit A, to Swalley Irrigation District. Swalley Irrigation District may elect to complete the transfer application and submit it to the Water Resources Department for approval of use of the water right at a new location and/or use. Swalley Irrigation District may attach this agreement to the Oregon Water Resources Department's lease form and file with the District's annual Short Term Water Right Lease Agreement.

By entry of this deed, grantor hereby notifies any subsequent purchaser of the lands listed in Exhibit A that grantor, as owner of the subject land, approved the transfer (including a change in the place and type of use and point of diversion) of the water rights that are appurtenant to the subject land; and that upon completion of a transfer, by election of SID, the subject land no longer will have an appurtenant water right, if the transfer includes a change in the place of use.

Furthermore, upon signing of this agreement and the accompanying transfer application **James & Joann Frazee**, shall no longer be liable for any district assessment or charges pertaining to the **1.33 acres** of water right incurred after the date of signing. The water right in question is further described as a portion of certificate # 74145, priority of 1899, located:

T17S-R12E,WM-SEC28-NE/NW-00900

This agreement is binding upon the heirs, executors, administrators, successors, and permitted assigns of the parties to this agreement. Consideration for this Quitclaim is \$1,330.00

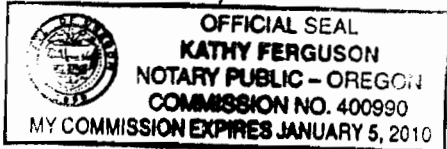
Grantor:

Date 1-31-07

Date 1-31-07

State of Oregon SS.
County of Deschutes

Personally appeared James & Joann Frazee, and acknowledged the forgoing instrument to be his / her voluntary act and deed.



My commission expires 1-05-2010

Swalley Irrigation District:

Janet Lee
Date 1-31-07
Janet L. Lee, Manager
State of Oregon SS.
County of Deschutes

Personally appeared Janet L. Lee as Manager for Swalley Irrigation District, and acknowledged the forgoing instrument to be her voluntary act and deed.



RECEIVED BY OWRD
My commission expires 1-05-2010 DEC 24 2012

James & Joann Frazee

EXHIBIT A

Acct# #1491

Total Water Rights: 1.33

Legal Description:

T17S-R12E-WM-SEC 28-NE/NW -00900

Taxlot

171228B000900

Serial#

118740

WR Acres:

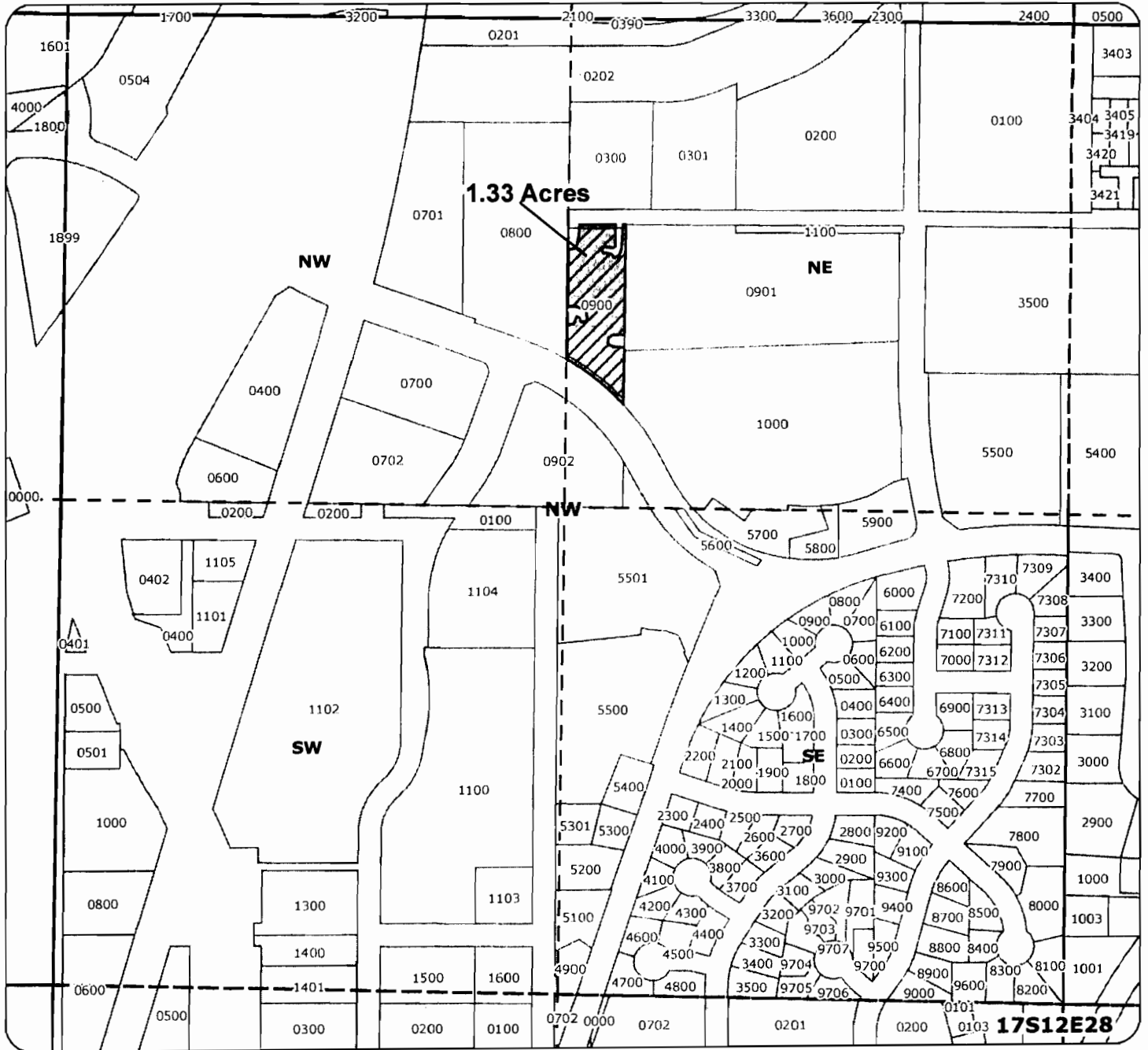
1.33

RECEIVED BY OWRD

DEC 24 2012

SALEM, OR

Swalley Irrigation District Quitclaim Map



Quitclaimed Water Rights Primary: Certificate 74145

 Quitclaimed Water Rights

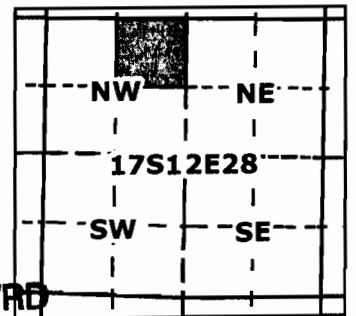
 Certificate 74145



Geo-Spatial Solutions, Inc.
www.geospatialolutions.com

For:
Swalley Irrigation District
James Frazee
Taxlot 900 - 1.33 Acres
in 17S12E28NENW

Total Quitclaim of 1.33 Acres
0 Acres remaining on Taxlot 900



RECEIVED BY OWRD
DEC 24 2012

Date Created: November 2012 SALEM, OR



1 inch = 400 feet

2141

District Internal
Notice #: 803

State of Oregon
WATER RESOURCES DEPARTMENT
NOTICE OF DISTRICT PERMANENT TRANSFER
(ORS 540.580)

DISTRICT: **Swalley Irrigation District**
ADDRESS: **64672 Cook Avenue, Suite 1, Bend, OR 97701** PHONE: **541/388-0658**

1. **WATER RIGHT: SWALLEY IRRIGATION DISTRICT**
CERTIFICATE(S): 74145 PRIORITY DATE: September 1, 1899

2. **TYPE OF CHANGE: PERMANENT CHANGE IN PLACE OF USE**

3. **APPLICANT (OFF):**

NAME: Eric Staley
ADDRESS: 63707 Scenic Dr. , Bend, OR 97701

4. **LOCATION OF USE: AUTHORIZED POINT OF DIVERSION:**

POD #3) N 985' & W 617' from the East 1/4 corner, SE/NE of Section 29, T17S, R12E., W.M. (Diversion for Swalley's canal system), POD #15) Additional district diversion: NW1/4SE1/4, Section 14, T.15S, R. 12E, W.M.; 2170 feet North and 1350 feet West from the SE Corner of Section 14.

LOCATION OF AUTHORIZED PLACE OF USE (Off Lands)

Township	Range	Section	1/4 1/4	Tax Lot	# of acres irrigated	Other Use
S17	E12	08	NW/SE	01100	1.20	IRR
S17	E12	08	SW/SE	01100	.80	IRR

5. **RECIPIENT (ON):**

NAME: Swalley Irrigation District
ADDRESS: 64672 Cook Ave., Suite 1, Bend, OR 97701

6. **LOCATION OF PROPOSED USE (On Lands)**

Township	Range	Section	1/4 1/4	Tax Lot	# of acres irrigated	Other Use

7. **EXHIBITS** : Maps showing the location of the present and proposed irrigated lands (*On & Off Maps*)

Swalley Irrigation District hereby certifies that the applicant and recipient are the deed holders of subject properties; that our files are complete with a copy of the recorded documents; that the applicant's land has been irrigated within the last five years, and that applicant and recipient hereby authorize the transfer proposed herein.

NOTICE IS HEREBY GIVEN that this proposed change is subject to the approval of the Water Resources Department and that the Water Resources Department may reject the transfer or may require mitigation to avoid injury to other water right holders.

SWALLEY IRRIGATION DISTRICT AND APPLICANT, HEREBY SWEAR THAT THE ABOVE NOTICE FOR TRANSFER OF WATER RIGHT AND THE STATEMENTS MADE ARE TRUE AND CORRECT.

APPLICANT: Eric Staley 12/21/10
Eric Staley Date

APPLICANT: _____
Date

DISTRICT: Suzanne Butterfield 1-3-11
Swalley Irrigation District: Suzanne Butterfield Date

RECEIVED BY OWRD

DEC 24 2012

SALEM OR



02/04/2011 12:12:40 PM

D-D Cnt=1 Strm=2 TH
\$10.00 \$11.00 \$16.00 \$10.00 \$8.00

After Recording Return To:
SWALLEY IRRIGATION DISTRICT
64672 Cook Avenue, Suite 1
Bend, Oregon 97701

QUITCLAIM DEED
FOR TRANSFER OF INTEREST IN A WATER RIGHT

Grantor Eric Staley releases and quitclaims to Swalley Irrigation District (SID) all rights, title and interest in the following: By this agreement and signed transfer application form, Grantor, the owner of the lands listed in Exhibit A, release their claim and responsibility for 2.00 acres of Swalley Irrigation District water right that are appurtenant to the lands listed in Exhibit A, to Swalley Irrigation District. Swalley Irrigation District may elect to complete the transfer application and submit it to the Water Resources Department for approval of use of the water right at a new location and/or use. Swalley Irrigation District may attach this agreement to the Oregon Water Resources Department's lease form and file with the District's annual Short Term Water Right Lease Agreement.

By entry of this deed, grantor hereby notifies any subsequent purchaser of the lands listed in Exhibit A that grantor, as owner of the subject land, approved the transfer (including a change in the place and type of use and point of diversion) of the water rights that are appurtenant to the subject land; and that upon completion of a transfer, by election of SID, the subject land no longer will have an appurtenant water right, if the transfer includes a change in the place of use.

Furthermore, upon signing of this agreement and the accompanying transfer application Eric Staley shall no longer be liable for any district assessment or charges pertaining to the 2.00 acres of water right incurred after the date of signing. The water right in question is further described as a portion of certificate # 74145, priority of 1899, located:

T17-S-R12E,WM-SEC08-NW/SE-01100
T17-S-R12E,WM-SEC08-SW/SE-01100

This agreement is binding upon the heirs, executors, administrators, successors, and permitted assigns of the parties to this agreement. Consideration for this Quitclaim is \$0

Grantor:

Eric Staley Date 12/21/10
Eric Staley Date _____

State of Oregon SS.
County of Deschutes

Personally appeared Eric Staley and acknowledged the forgoing instrument to be his / her voluntary act and deed.



Kendall Cockerill
My commission expires 9.27.2011

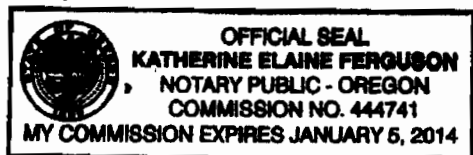
Swalley Irrigation District:

Suzanne Butterfield Date 1-3-11
Suzanne Butterfield, Manager

State of Oregon SS.
County of Deschutes

RECEIVED BY OWRD

Personally appeared, Suzanne Butterfield as Manager for Swalley Irrigation District, and acknowledged the forgoing instrument to be her voluntary act and deed. DEC 24 2012



Katherine Elaine Ferguson SALEM, OR
My commission expires 1-5-2014

Eric Staley
Account # 2141

EXHIBIT A

Total Water Rights: 2.00

Legal Description:	Taxlot	Serial#	WR Acres:
T17S-R12E-WM-SEC 08-NW/SE-02500	171208D001100	113104	1.20
T17S-R12E-WM-SEC 08-SW/SE-02500	171208D001100	113104	.80

A tract of land lying in the West Half of the Southeast Quarter (W1/2SE1/4) of Section Eight (8), Township Seventeen (17) South, Range Twelve (12) East of the Willamette Meridian, Deschutes County, Oregon, more fully described as follows:

Beginning at the South Quarter corner of said Section 8; thence along the South line of said Section 8, North 89°52'48" East, 1025.40 feet to a point on the Northeasterly line of the Tumalo-Bend State Highway; thence along said Northeasterly line North 25°08'00" West, 1,265.18 feet to the true point of beginning; thence continuing along said Northeasterly line North 25°08'00" West, 362.50 feet; thence North 86°24'32" East, 384.24 feet; thence North 57°03'30" East, 136.88 feet to the centerline of the public way dedicated by deed recorded May 20, 1970, in Book 170, Page 122, Deed Records; thence along said centerline South 6°56'30" East, 66.85 feet; thence South 43°07' East, 245.71 feet; thence leaving said centerline South 70°49'00" West, 551.01 feet to the true point of beginning.

Serial No. 113104

17 12 08 DO 01100

RECEIVED BY OWRD

DEC 24 2012

SALEM, OR

Swalley Irrigation District Quitclaim Map



Quitclaimed Water Rights Primary: Certificate 74145

 Quitclaimed
Water Rights

 Certificate 74145



Geo-Spatial Solutions, Inc.
www.geospatialolutions.com

For:
Swalley Irrigation District
Eric Staley

Taxlot 1100 - 1.2 Acres

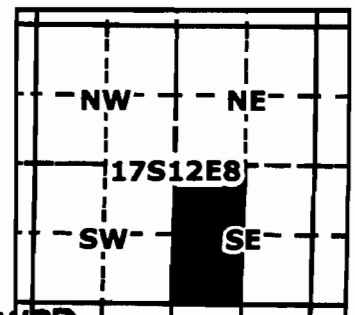
in 17S12E8NWSE

Taxlot 1100 - .8 Acres

in 17S12E8SWSE

Total Quitclaim of 2.0 Acres

0 Acres remaining on Taxlot RECEIVED BY OWRD



DEC 24 2012

Date Created: June 2012

SALEM, OR



1 inch = 400 feet

District Internal
Notice #: I- 13 50

State of Oregon

WATER RESOURCES DEPARTMENT
NOTICE OF DISTRICT PERMANENT TRANSFER
(ORS 540.580)

DISTRICT: **Swalley Irrigation District**
ADDRESS: **64672 Cook Avenue, Suite 1, Bend, OR 97701** PHONE: **541/388-0658**

1. **WATER RIGHT: SWALLEY IRRIGATION DISTRICT**
CERTIFICATE(S): 74145 PRIORITY DATE: September 1, 1899

2. **TYPE OF CHANGE: PERMANENT CHANGE IN PLACE OF USE**

3. **APPLICANT (OFF):**
NAME: David Bearson
ADDRESS: 63330 OB Riley Rd, Bend, OR 97701

4. **LOCATION OF USE: AUTHORIZED POINT OF DIVERSION:**
POD #3) N 985' & W 617' from the East ¼ corner, SE/NE of Section 29, T17S, R12E.,W.M. (Diversion for Swalley's canal system), POD #15) Additional district diversion: NW1/4SE1/4, Section 14, T.15S, R. 12E,W.M.; 2170 feet North and 1350 feet West from the SE Corner of Section 14.

LOCATION OF AUTHORIZED PLACE OF USE (Off Lands)

Township	Range	Section	¼ ¼	Tax Lot	# of acres irrigated	Other Use
T17S	E12	17	NW/SE	01200	2.00	IRR

5. **RECIPIENT (ON):**
NAME: Swalley Irrigation District
ADDRESS: 64672 Cook Ave., Ste 1, Bend, OR 97701

6. **LOCATION OF PROPOSED USE (On Lands)**

Township	Range	Section	¼ ¼	Tax Lot	# of acres irrigated	Other Use
T17S	E12	17	NW/SE	01200	2.00	IRR

7. **EXHIBITS :** Maps showing the location of the present and proposed irrigated lands (*On & Off Maps*)

Swalley Irrigation District hereby certifies that the applicant and recipient are the deed holders of subject properties; that our files are complete with a copy of the recorded documents; that the applicant's land has been irrigated within the last five years, and that applicant and recipient hereby authorize the transfer proposed herein.

NOTICE IS HEREBY GIVEN that this proposed change is subject to the approval of the Water Resources Department and that the Water Resources Department may reject the transfer or may require mitigation to avoid injury to other water right holders.

SWALLEY IRRIGATION DISTRICT AND APPLICANT, HEREBY SWEAR THAT THE ABOVE NOTICE FOR TRANSFER OF WATER RIGHT AND THE STATEMENTS MADE ARE TRUE AND CORRECT.

APPLICANT: David Bearson 1/24/12
Date

RECIPIENT/DISTRICT: Suzanne Butterfield 2/8/12
Swalley Irrigation District: Suzanne Butterfield Date

RECEIVED BY OWRD

DEC 24 2012

SALEM, OR



00818806201200041490020025

02/08/2012 02:53:11 PM

D-D Cnt=1 Str=4 SRB
\$10.00 \$11.00 \$16.00 \$10.00 \$6.00

After Recording Return To:
SWALLEY IRRIGATION DISTRICT
64672 Cook Avenue, Suite 1
Bend, Oregon 97701

QUITCLAIM DEED
FOR TRANSFER OF INTEREST IN A WATER RIGHT

Grantor, David Bearson, releases and quitclaims to Swalley Irrigation District (SID) all rights, title and interest in the following: By this agreement and signed transfer application form, Grantor, the owner of the lands listed in Exhibit A, release their claim and responsibility for 2.00 acres of Swalley Irrigation District water right that are appurtenant to the lands listed in Exhibit A, to Swalley Irrigation District. Swalley Irrigation District may elect to complete the transfer application and submit it to the Water Resources Department for approval of use of the water right at a new location and/or use. Swalley Irrigation District may attach this agreement to the Oregon Water Resources Department's lease form and file with the District's annual Short Term Water Right Lease Agreement.

By entry of this deed, grantor hereby notifies any subsequent purchaser of the lands listed in Exhibit A that grantor, as owner of the subject land, approved the transfer (including a change in the place and type of use and point of diversion) of the water rights that are appurtenant to the subject land; and that upon completion of a transfer, by election of SID, the subject land no longer will have an appurtenant water right, if the transfer includes a change in the place of use.

Furthermore, upon signing of this agreement and the accompanying transfer application David Bearson, shall no longer be liable for any district assessment or charges pertaining to the 2.00 acres of water right incurred after the date of signing. The water right in question is further described as a portion of certificate # 74145, priority of 1899, located:


T17S-R12E,WM-SEC17-NW1/4-01200 ✦ 83330 OB Reedy Rd. Bend, OR 97701

This agreement is binding upon the heirs, executors, administrators, successors, and permitted assigns of the parties to this agreement. Consideration for this Quitclaim is 0.00

Grantor: David J. Bearson Date 1/24/12
David Bearson

State of Oregon SS.
County of Deschutes Multnomah

Personally appeared David Bearson and acknowledged the forgoing instrument to be his / her voluntary act and deed.




[Signature]
My commission expires May 14th 2014

Swalley Irrigation District:
Suzanne Butterfield Date 2/8/12
Suzanne Butterfield, General Manager

State of Oregon SS.
County of Deschutes

Personally appeared, Suzanne Butterfield as Manager for Swalley Irrigation District, and acknowledged the forgoing instrument to be her voluntary act and deed.



Katherine Elaine Ferguson
My commission expires 1-5-2014 RECEIVED BY OWRD

Tax statement: No change.

DEC 24 2012

SALEM, OR

David Bearson
Account # 2318

EXHIBIT A

Total Water Rights: 2.00 Acres

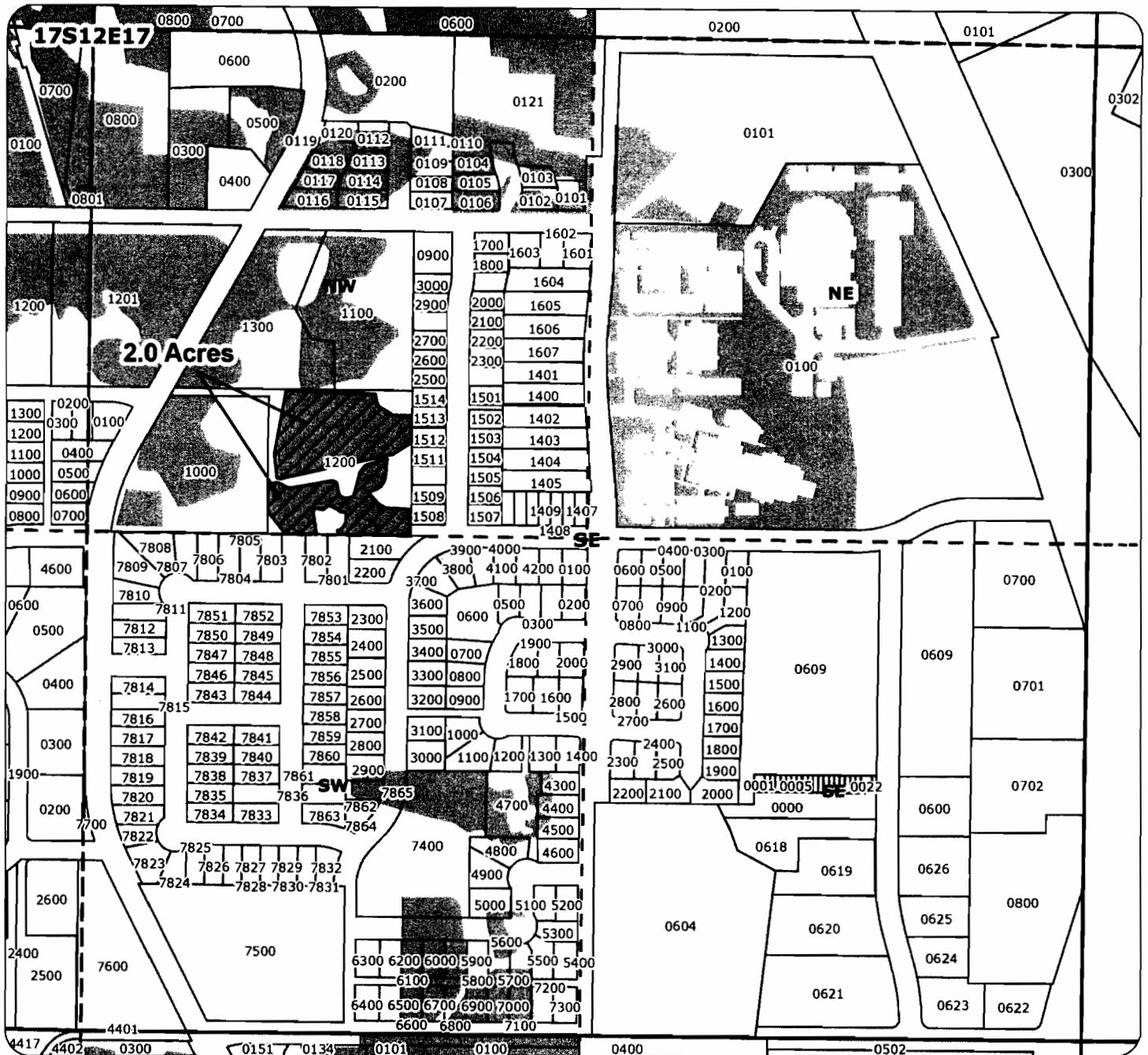
Legal Description:	Taxlot	Serial#	WR Acres:
T17S-R12E-WM-SEC17-NW/SE-01200	171217DB01200	118064	2.00

The North 20 feet of Tract Twenty-one (21), Glen Vista, recorded October 8, 1930 in Cabinet A, Page 256, Deschutes County, Oregon except the Easterly 227.85 feet.

Together with the Easterly 227.85 feet of Tract Twenty-one (21), and the Westerly 150.0 fee of Tract Twenty (20), Glen Vista, Deschutes County, Oregon.

More Commonly known as: 63330 OB Riley Road, Bend, OR 97701

Swalley Irrigation District Quitclaim Map



Quitclaimed Water Rights Primary: Certificate 74145

 Quitclaimed Water Rights

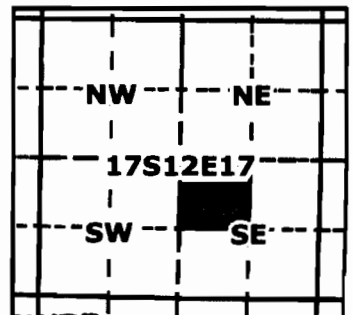
 Certificate 74145



Geo-Spatial Solutions, Inc.
www.geospatialolutions.com

For:
Swalley Irrigation District
David Bearson

Taxlot 1200 - 2.0 Acres
in 17S12E17NWSE
Total Quitclaim of 2.0 Acres
0 Acres remaining on Taxlot 1200



DEC 24 2012

Date Created: June 2012

SALEM, OR



1 inch = 400 feet

RECEIVED BY OWRD

851

State of Oregon
WATER RESOURCES DEPARTMENT
NOTICE OF DISTRICT PERMANENT TRANSFER
(ORS 540.580)

DISTRICT: **Swalley Irrigation District**
ADDRESS: **64672 Cook Avenue, Suite 1, Bend, OR 97701**
PHONE: **541/388-0658**

1. **WATER RIGHT: Swalley Irrigation District**
CERTIFICATE(S): #74145 PRIORITY DATE: September 1, 1899

2. **TYPE OF CHANGE: PERMANENT CHANGE IN PLACE OF USE**

3. **APPLICANT**

NAME: Stacey Lane Investment, LLC
ADDRESS: 63575 Boyd Acres Road, Bend, OR 97701

4. **LOCATION OF USE**

AUTHORIZED POINT OF DIVERSION:
N 985' & W 617' from the East 1/4 corner, SE/NE of Section 29, T17S, R12E.W.M. (diversion for Swalley's canal system), Additional district diversion: NW1/4SE1/4, Section 14, T.15S., R. 12E,W.M.; 2170 feet North and 1350 feet West from the SE Corner of Section 14.

LOCATION OF AUTHORIZED PLACE OF USE (*Off Lands*)

Township	Range	Section	1/4 1/4	Tax Lot	# of acres irrigated	Other Use
17S	12E	16	NW/NE	00200	.60	irrigation
						irrigation

5. **RECIPIENT**

NAME: Swalley Irrigation District for use by:
ADDRESS: 64672 Cook Ave., Suite 1 Bend, OR 97701

6. **LOCATION OF PROPOSED USE (*On Lands*)**

Township	Range	Section	1/4 1/4	Tax Lot	# of acres irrigated	Other Use
17S	12E	16	NE/NW	00200	.60	irrigation

7. **EXHIBITS** : Maps showing the location of the present and proposed irrigated lands (*On & Off Maps*)

Swalley Irrigation District hereby certifies that the applicant and recipient are the deed holders of subject properties; that our files are complete with a copy of the recorded documents; that the applicant's land has been irrigated within the last five years, and that applicant and recipient hereby authorize the transfer proposed herein.

NOTICE IS HEREBY GIVEN that this proposed change is subject to the approval of the Water Resources Department and that the Water Resources Department may reject the transfer or may require mitigation to avoid injury to other water right holders.

SWALLEY IRRIGATION DISTRICT AND APPLICANT, HEREBY SWEAR THAT THE ABOVE NOTICE FOR TRANSFER OF WATER RIGHT AND THE STATEMENTS MADE ARE TRUE AND CORRECT.

APPLICANT: Date 12/21/06
Stacey Lane Investment, LLC

CO-APPLICANTS: _____ Date _____

RECIPIENT: _____ Date _____

DISTRICT:
Janet L. Lee, Manager, Swalley Irrigation District

RECEIVED BY OWRD
Date 12/21/06



00522052200700039170020024

01/22/2007 02:48:10 PM

D-D Cnt=1 Stn=23 CE
\$10.00 \$11.00 \$10.00 \$5.00

After Recording Return To:
SWALLEY IRRIGATION DISTRICT
64672 Cook Avenue, Suite 1
Bend, Oregon 97701

QUITCLAIM DEED
FOR TRANSFER OF INTEREST IN A WATER RIGHT

Grantor, **Stacey Lane Investment, LLC** releases and quitclaims to **Swalley Irrigation District (SID)** all rights, title and interest in the following: By this agreement and signed transfer application form, Grantor, the owner of the lands listed in Exhibit A, release their claim and responsibility for **.60 acres** of Swalley Irrigation District water right that are appurtenant to the lands listed in Exhibit A, to Swalley Irrigation District. Swalley Irrigation District may elect to complete the transfer application and submit it to the Water Resources Department for approval of use of the water right at a new location and/or use. Swalley Irrigation District may attach this agreement to the Oregon Water Resources Department's lease form and file with the District's annual Short Term Water Right Lease Agreement.

By entry of this deed, grantor hereby notifies any subsequent purchaser of the lands listed in Exhibit A that grantor, as owner of the subject land, approved the transfer (including a change in the place and type of use and point of diversion) of the water rights that are appurtenant to the subject land; and that upon completion of a transfer, by election of SID, the subject land no longer will have an appurtenant water right, if the transfer includes a change in the place of use.

Furthermore, upon signing of this agreement and the accompanying transfer application **Stacey Lane Investment, LLC** shall no longer be liable for any district assessment or charges pertaining to the .60 acres of water right incurred after the date of signing. The water right in question is further described as a portion of certificate # 74145, priority of 1899, located:

T17S- R12E,WM-SEC16-NW/NE-00200

This agreement is binding upon the heirs, executors, administrators, successors, and permitted assigns of the parties to this agreement. Consideration for this Quitclaim is **\$.600.00**.

Grantor:

[Signature] Date 12/21/06
Date _____

State of Oregon SS.
County of Deschutes

Personally appeared Don Tavalacci / Stacey Lane Invest. and acknowledged the forgoing instrument to be his / her voluntary act and deed.



Kathy Ferguson
My commission expires 1-5-2010

[Signature] Date 12/21/06

Janet L. Lee, Manager
State of Oregon SS.
County of Deschutes

Personally appeared, Janet L. Lee as Manager for Swalley Irrigation District, and acknowledged the forgoing instrument to be her voluntary act and deed.



Kathy Ferguson
My commission expires 1-5-2010

RECEIVED BY OWRD

Tax statement: No change.

DEC 24 2012

Stacey Lane Investment LLC

EXHIBIT A

Acct# #1624

Total Water Rights: .60

Legal Description:

T17S-R12E-WM-SEC 16-NW/NE -00200

Taxlot

171216AB00200

Serial#

108918

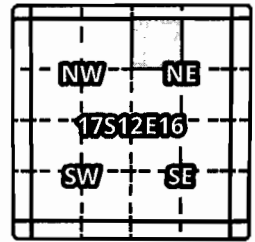
WR Acres:

.60

Swalley Irrigation District Application for District Transfer

Cert #: 74145

For: Swalley Irrigation District



OFF MAP

3111 Taxlot 200, 17S12E16NWNE: 0.6 Acres OFF, 0 Acres Remaining

○ Point of Diversion

▬▬▬ Canals

▭ Taxlots

RECEIVED BY OWRD
Transfer

Cert 74145
DEC 24 2012



State of Oregon
WATER RESOURCES DEPARTMENT
NOTICE OF DISTRICT PERMANENT TRANSFER
(ORS 540.580)

DISTRICT: **Swalley Irrigation District**
ADDRESS: **64672 Cook Avenue, Suite 1, Bend, OR 97701**
PHONE: **541/388-0658**

1. **WATER RIGHT: Swalley Irrigation District**
CERTIFICATE(S): #74145 PRIORITY DATE: September 1, 1899

2. **TYPE OF CHANGE: PERMANENT CHANGE IN PLACE OF USE**

3. **APPLICANT**

NAME: Swalley Irrigation District
ADDRESS: 64672 Cook Ave., Ste. 1, Bend, Oregon 97701

4. **LOCATION OF USE**

AUTHORIZED POINT OF DIVERSION:
N 985' & W 617' from the East 1/4 corner, SE/NE of Section 29, T17S, R12E.W.M. (diversion for Swalley's canal system), Additional district diversion: NW1/4SE1/4, Section 14, T.15S., R. 12E,W.M.; 2170 feet North and 1350 feet West from the SE Corner of Section 14.

LOCATION OF AUTHORIZED PLACE OF USE (*Off Lands*)

Township	Range	Section	1/4 1/4	Tax Lot	# of acres irrigated	Other Use
17S	12E	16	SE/SW	01900	.50	Irrigation
17S	12E	28	NE/NW	00900	.50	Irrigation

5. **RECIPIENT**

NAME: Christopher J. Christianson
ADDRESS: 5595 SW 58th Place, Redmond, OR 97756

6. **LOCATION OF PROPOSED USE (*On Lands*)**

Township	Range	Section	1/4 1/4	Tax Lot	# of acres irrigated	Other Use
15S	12E	36	NE/SW	00100	.90	Irrigation
15S	12E	36	SE/NW	00100	.10	Irrigation

7. **EXHIBITS** : Maps showing the location of the present and proposed irrigated lands (*On & Off Maps*)

Swalley Irrigation District hereby certifies that the applicant and recipient are the deed holders of subject properties; that our files are complete with a copy of the recorded documents; that the applicant's land has been irrigated within the last five years, and that applicant and recipient hereby authorize the transfer proposed herein.

NOTICE IS HEREBY GIVEN that this proposed change is subject to the approval of the Water Resources Department and that the Water Resources Department may reject the transfer or may require mitigation to avoid injury to other water right holders.

SWALLEY IRRIGATION DISTRICT AND APPLICANT, HEREBY SWEAR THAT THE ABOVE NOTICE FOR TRANSFER OF WATER RIGHT AND THE STATEMENTS MADE ARE TRUE AND CORRECT.

APPLICANT: Suzanne Butterfield Date 11/13/12
Suzanne Butterfield, Swalley Irrigation District

CO-APPLICANTS: _____ Date _____

RECIPIENT: Christopher J. Christianson

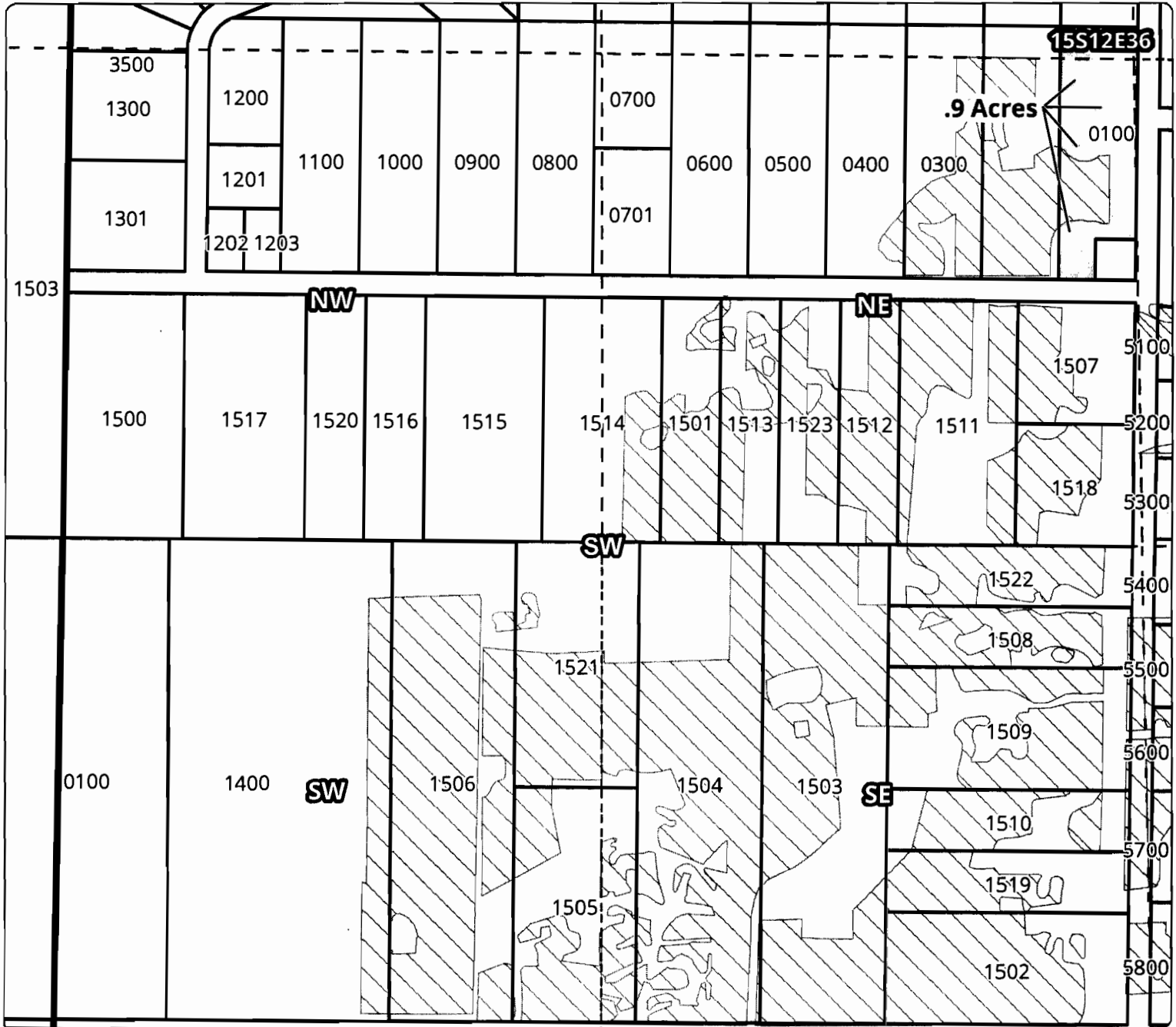
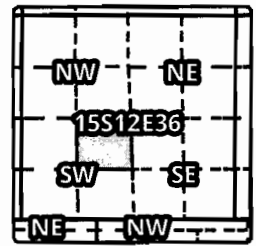
RECEIVED BY OWRD
13/Nov/12

Swalley Irrigation District

Application for District Transfer

Cert #: 74145

For: Christopher Christianson



ON MAP

Taxlot 100, 15S12E36NESW: 0.9 Acres ON, 1.9 Acres Total

○ Point of Diversion

▬ Canals

▭ Taxlots

RECEIVED BY OWRD Transfer

▨ Cert 74145

DEC 24 2012



SALEM, OR 1 inch = 400 feet
November 2012

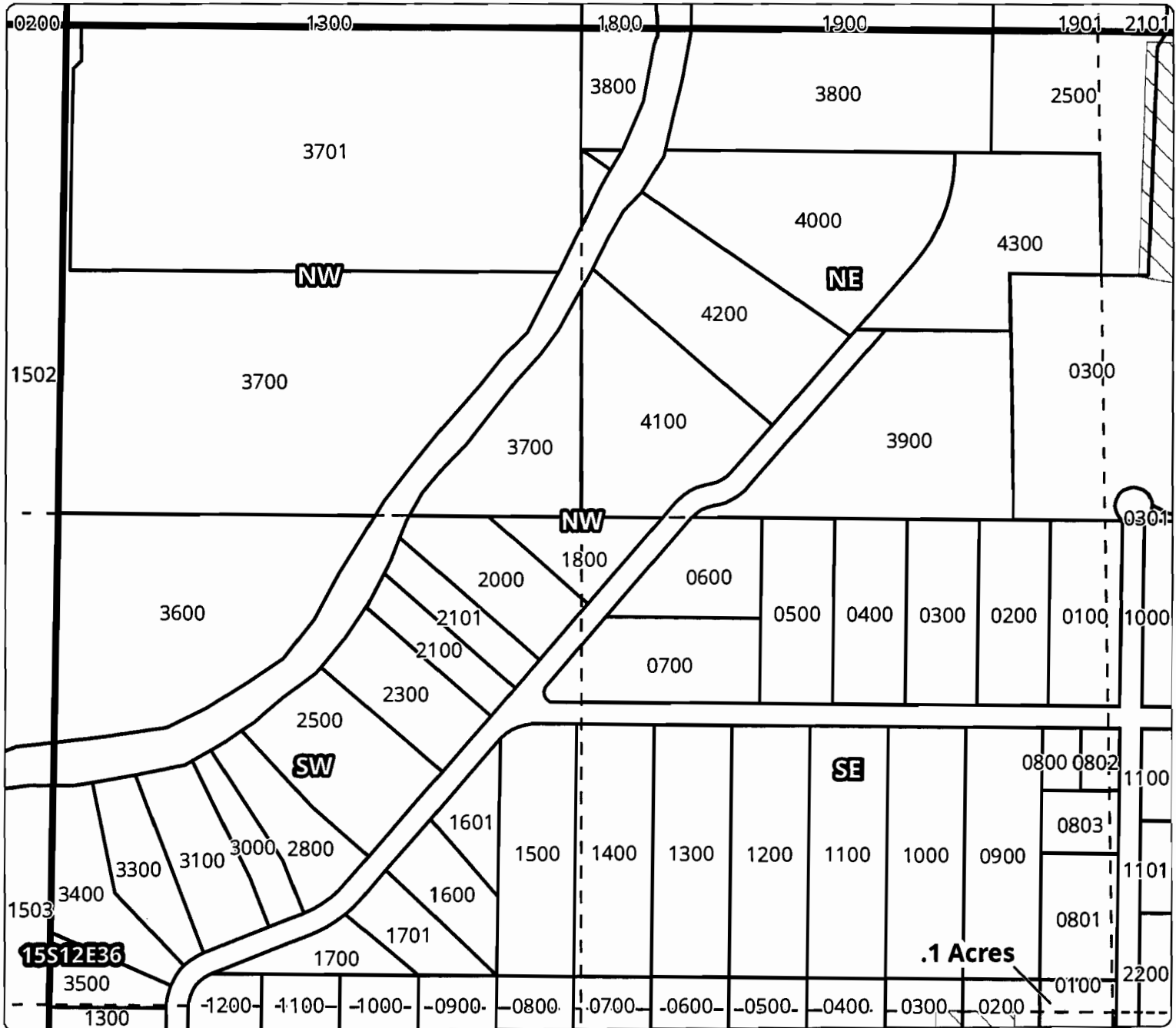
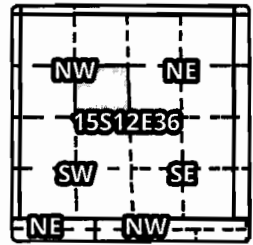


Swalley Irrigation District

Application for District Transfer

Cert #: 74145

For: Christopher Christianson



ON MAP

Taxlot 100, 15S12E36SENW: 0.1 Acres ON, 0.1 Acres Total

○ Point of Diversion

▬ Canals

▭ Taxlots

Transfer
RECEIVED BY OWRD
 Cert 74145

DEC 24 2012

1 inch = 400 feet
 SALEM, OR
 November 2012



State of Oregon
WATER RESOURCES DEPARTMENT
NOTICE OF DISTRICT PERMANENT TRANSFER
(ORS 540.580)

DISTRICT: **Swalley Irrigation District**
ADDRESS: **64672 Cook Avenue, Suite 1, Bend, OR 97701**
PHONE: **541/388-0658**

1. **WATER RIGHT: Swalley Irrigation District**
CERTIFICATE(S): #74145 PRIORITY DATE: September 1, 1899

2. **TYPE OF CHANGE: PERMANENT CHANGE IN PLACE OF USE**

3. **APPLICANT**

NAME: Douglas Smith & Randolph Partipilo & Jo Partipilo
ADDRESS: 20591 Fred Meyers Rd, Bend, OR 97701

4. **LOCATION OF USE**

AUTHORIZED POINT OF DIVERSION:
N 985' & W 617' from the East 1/4 corner, SE/NE of Section 29, T17S, R12E.W.M. (diversion for Swalley's canal system), Additional district diversion: NW1/4SE1/4, Section 14, T.15S., R. 12E.W.M.; 2170 feet North and 1350 feet West from the SE Corner of Section 14.

LOCATION OF AUTHORIZED PLACE OF USE (*Off Lands*)

Township	Range	Section	1/4 1/4	Tax Lot	# of acres irrigated	Other Use
17S	12E	16	SE/SW	01900	.50	irrigation
						irrigation

5. **RECIPIENT**

NAME: Swalley Irrigation District for use by:
ADDRESS: 64672 Cook Ave., Suite 1 Bend, OR 97701

6. **LOCATION OF PROPOSED USE (*On Lands*)**

Township	Range	Section	1/4 1/4	Tax Lot	# of acres irrigated	Other Use
17S	12E	16	SE/SW	01900	.50	Irrigation

7. **EXHIBITS** : Maps showing the location of the present and proposed irrigated lands (*On & Off Maps*)

Swalley Irrigation District hereby certifies that the applicant and recipient are the deed holders of subject properties; that our files are complete with a copy of the recorded documents; that the applicant's land has been irrigated within the last five years, and that applicant and recipient hereby authorize the transfer proposed herein.

NOTICE IS HEREBY GIVEN that this proposed change is subject to the approval of the Water Resources Department and that the Water Resources Department may reject the transfer or may require mitigation to avoid injury to other water right holders.

SWALLEY IRRIGATION DISTRICT AND APPLICANT, HEREBY SWEAR THAT THE ABOVE NOTICE FOR TRANSFER OF WATER RIGHT AND THE STATEMENTS MADE ARE TRUE AND CORRECT.

APPLICANT: *Douglas L. Smith* Date 12/27/06
 CO-APPLICANTS: *Randolph Partipilo* Date 12/27/06
 CO-APPLICANTS: *Jo Partipilo* Date 12-28-06
 DISTRICT: *Janet L. Lee* Date 12/27/06
 Janet L. Lee, Manager, Swalley Irrigation District

RECEIVED BY OWRD
Date 12/27/06

DEC 24 2012



\$36.00

00522850200700039160020028

01/22/2007 02:48:10 PM

D-D Cnt=1 Str=23 CE
\$10.00 \$11.00 \$10.00 \$5.00

After Recording Return To:
SWALLEY IRRIGATION DISTRICT
64672 Cook Avenue, Suite 1
Bend, Oregon 97701

QUITCLAIM DEED
FOR TRANSFER OF INTEREST IN A WATER RIGHT

Grantor, Douglas Smith, Randolph Partipilo & Jo Partipilo releases and quitclaims to Swalley Irrigation District (SID) all rights, title and interest in the following: By this agreement and signed transfer application form, Grantor, the owner of the lands listed in Exhibit A, release their claim and responsibility for .50 acres of Swalley Irrigation District water right that are appurtenant to the lands listed in Exhibit A, to Swalley Irrigation District. Swalley Irrigation District may elect to complete the transfer application and submit it to the Water Resources Department for approval of use of the water right at a new location and/or use. Swalley Irrigation District may attach this agreement to the Oregon Water Resources Department's lease form and file with the District's annual Short Term Water Right Lease Agreement.

By entry of this deed, grantor hereby notifies any subsequent purchaser of the lands listed in Exhibit A that grantor, as owner of the subject land, approved the transfer (including a change in the place and type of use and point of diversion) of the water rights that are appurtenant to the subject land; and that upon completion of a transfer, by election of SID, the subject land no longer will have an appurtenant water right, if the transfer includes a change in the place of use.

Furthermore, upon signing of this agreement and the accompanying transfer application Douglas Smith, Randolph Partipilo & Jo Partipilo shall no longer be liable for any district assessment or charges pertaining to the .50 acres of water right incurred after the date of signing. The water right in question is further described as a portion of certificate # 74145, priority of 1899, located:

T17S-R12E,WM-SEC16-SE/SW-01900


This agreement is binding upon the heirs, executors, administrators, successors, and permitted assigns of the parties to this agreement. Consideration for this Quitclaim is \$500.00

Grantor:

[Signature] Date 12/27/06
[Signature] Date 12/27/06
[Signature] Date 12-28-06

State of Oregon SS.
County of Deschutes

Personally appeared Douglas Smith, Randolph Partipilo, Jo Partipilo and acknowledged the forgoing instrument to be his / her voluntary act and deed.




[Signature]
My commission expires 1-5-2010

Swalley Irrigation District

[Signature] Date 12/27/06
Janet L. Lee, Manager
State of Oregon SS.
County of Deschutes

Personally appeared, Janet L. Lee as Manager for Swalley Irrigation District, and acknowledged the forgoing instrument to be her voluntary act and deed.



[Signature]
My commission expires 1-5-2010 RECEIVED BY OWRD

DEC 24 2012

Tax statement: No change.

SALEM, OR

Douglas Smith, Randolph Partipilo & Jo Partipilo

EXHIBIT A

Acct# #2130

Total Water Rights: .50

Legal Description:

T17S-R12E-WM-SEC 16-SE/SW -01900

Taxlot

171216CD01900

Serial#

108994

WR Acres:

.50

RECEIVED BY OWRD

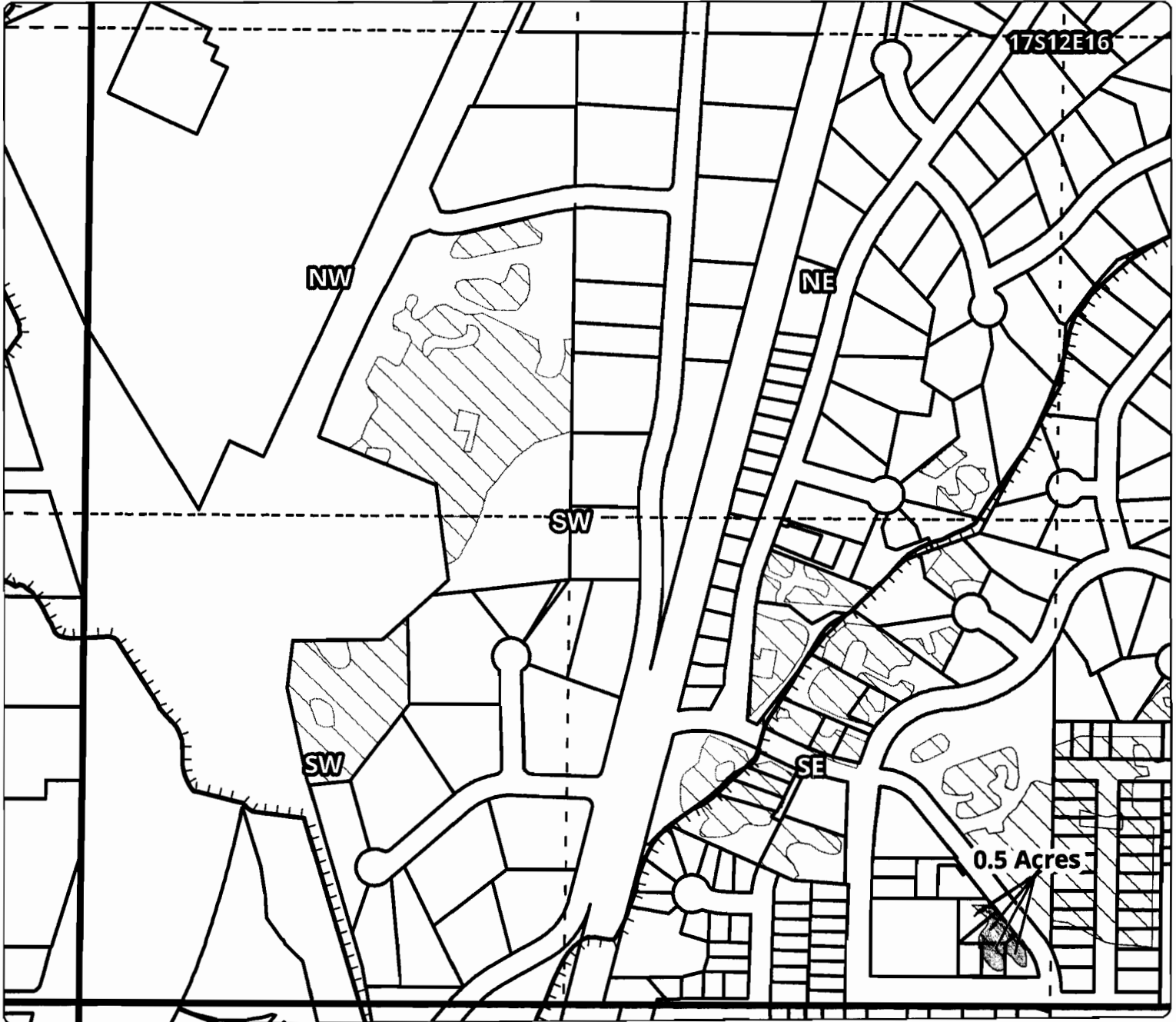
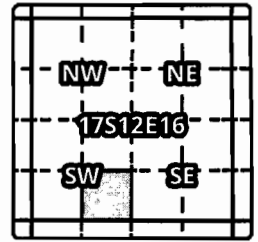
DEC 24 2012

SALEM, OR

Swalley Irrigation District Application for District Transfer

Cert #: 74145

For: Swalley Irrigation District



OFF MAP

3111 Taxlot 1900, 17S12E16SESW: 0.5 Acres OFF, 0 Acres Remaining

- Point of Diversion
- ▬ Canals
- ▭ Taxlots

RECEIVED BY OWRD
Transfer
Cert 74145

DEC 24 2012

1 inch = 400 feet
SALEM, OR
July 2012



District Internal
Notice #: 776

State of Oregon
WATER RESOURCES DEPARTMENT
NOTICE OF DISTRICT PERMANENT TRANSFER
(ORS 540.580)

DISTRICT: **Swalley Irrigation District**
ADDRESS: **64672 Cook Avenue, Suite 1, Bend, OR 97701** PHONE: **541/388-0658**

1. **WATER RIGHT: SWALLEY IRRIGATION DISTRICT**
CERTIFICATE(S): 74145 PRIORITY DATE: September 1, 1899

2. **TYPE OF CHANGE: PERMANENT CHANGE IN PLACE OF USE**

3. **APPLICANT (OFF):**

NAME: James & Joann Frazee
ADDRESS: 525 SE Ross Rd, Bend, OR 97701

4. **LOCATION OF USE: AUTHORIZED POINT OF DIVERSION:**

POD #3) N 985' & W 617' from the East ¼ corner, SE/NE of Section 29, T17S, R12E., W.M. (Diversion for Swalley's canal system), POD #15) Additional district diversion: NW1/4SE1/4, Section 14, T.15S, R. 12E, W.M.; 2170 feet North and 1350 feet West from the SE Corner of Section 14.

LOCATION OF AUTHORIZED PLACE OF USE (Off Lands)

Township	Range	Section	¼ ¼	Tax Lot	# of acres irrigated	Other Use
T17S	R12E	28	NE/NW	00900	1.33	IRR

5. **RECIPIENT (ON):**

NAME: Swalley Irrigation District
ADDRESS: 64672 Cook Ave, Suite 1, Bend, OR 97701

6. **LOCATION OF PROPOSED USE (On Lands)**

Township	Range	Section	¼ ¼	Tax Lot	# of acres irrigated	Other Use

7. **EXHIBITS** : Maps showing the location of the present and proposed irrigated lands (*On & Off Maps*)

Swalley Irrigation District hereby certifies that the applicant and recipient are the deed holders of subject properties; that our files are complete with a copy of the recorded documents; that the applicant's land has been irrigated within the last five years, and that applicant and recipient hereby authorize the transfer proposed herein.

NOTICE IS HEREBY GIVEN that this proposed change is subject to the approval of the Water Resources Department and that the Water Resources Department may reject the transfer or may require mitigation to avoid injury to other water right holders.

SWALLEY IRRIGATION DISTRICT AND APPLICANT, HEREBY SWEAR THAT THE ABOVE NOTICE FOR TRANSFER OF WATER RIGHT AND THE STATEMENTS MADE ARE TRUE AND CORRECT.

APPLICANT: *James E Frazee* 11-31-07
List Name of Applicant Date

APPLICANT: *Joann P. Frazee* 1/31/07
List Name of Applicant Date

RECIPIENT: _____
List Name of Recipient Date

DISTRICT: *Janet Lee* 1/31/07
Swalley Irrigation District: Janet L. Lee, Manager Date

RECEIVED BY OWRD

DEC 24 2012

SALEM OR



D-D Cnt=1 Str=23 SRB
\$10.00 \$11.00 \$10.00 \$5.00

03/06/2007 03:02:02 PM

2-
2

After Recording Return To:
SWALLEY IRRIGATION DISTRICT
64672 Cook Avenue, Suite 1
Bend, Oregon 97701

QUITCLAIM DEED
FOR TRANSFER OF INTEREST IN A WATER RIGHT

Grantor, James & Joann Frazee, releases and quitclaims to Swalley Irrigation District (SID) all rights, title and interest in the following: By this agreement and signed transfer application form, Grantor, the owner of the lands listed in Exhibit A, release their claim and responsibility for 1.33 acres of Swalley Irrigation District water right that are appurtenant to the lands listed in Exhibit A, to Swalley Irrigation District. Swalley Irrigation District may elect to complete the transfer application and submit it to the Water Resources Department for approval of use of the water right at a new location and/or use. Swalley Irrigation District may attach this agreement to the Oregon Water Resources Department's lease form and file with the District's annual Short Term Water Right Lease Agreement.

By entry of this deed, grantor hereby notifies any subsequent purchaser of the lands listed in Exhibit A that grantor, as owner of the subject land, approved the transfer (including a change in the place and type of use and point of diversion) of the water rights that are appurtenant to the subject land; and that upon completion of a transfer, by election of SID, the subject land no longer will have an appurtenant water right, if the transfer includes a change in the place of use.

Furthermore, upon signing of this agreement and the accompanying transfer application James & Joann Frazee, shall no longer be liable for any district assessment or charges pertaining to the 1.33 acres of water right incurred after the date of signing. The water right in question is further described as a portion of certificate # 74145, priority of 1899, located:
T17S-R12E, WM-SEC28-NE/NW-00900


This agreement is binding upon the heirs, executors, administrators, successors, and permitted assigns of the parties to this agreement. Consideration for this Quitclaim is \$1,330.00

Grantor:

James E. Frazee Date 1-31-07
Joann Frazee Date 1/31/07
State of Oregon SS.

County of Deschutes

Personally appeared James + Joann Frazee and acknowledged the forgoing instrument to be his / her voluntary act and deed.



Kathy Ferguson
My commission expires 1-5-2010

Swalley Irrigation District:

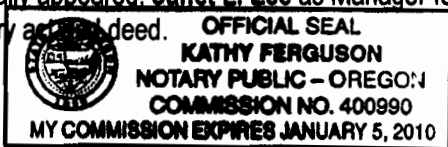
Janet Lee Date 1-31-07
Janet L. Lee, Manager
State of Oregon SS.

County of Deschutes

RECEIVED BY OWRD

DEC 24 2012

Personally appeared Janet L. Lee as Manager for Swalley Irrigation District, and acknowledged the forgoing instrument to be her voluntary act and deed.



Kathy Ferguson
My commission expires 1-5-2010

James & Joann Frazee

EXHIBIT A

Acct# #1491

Total Water Rights: 1.33

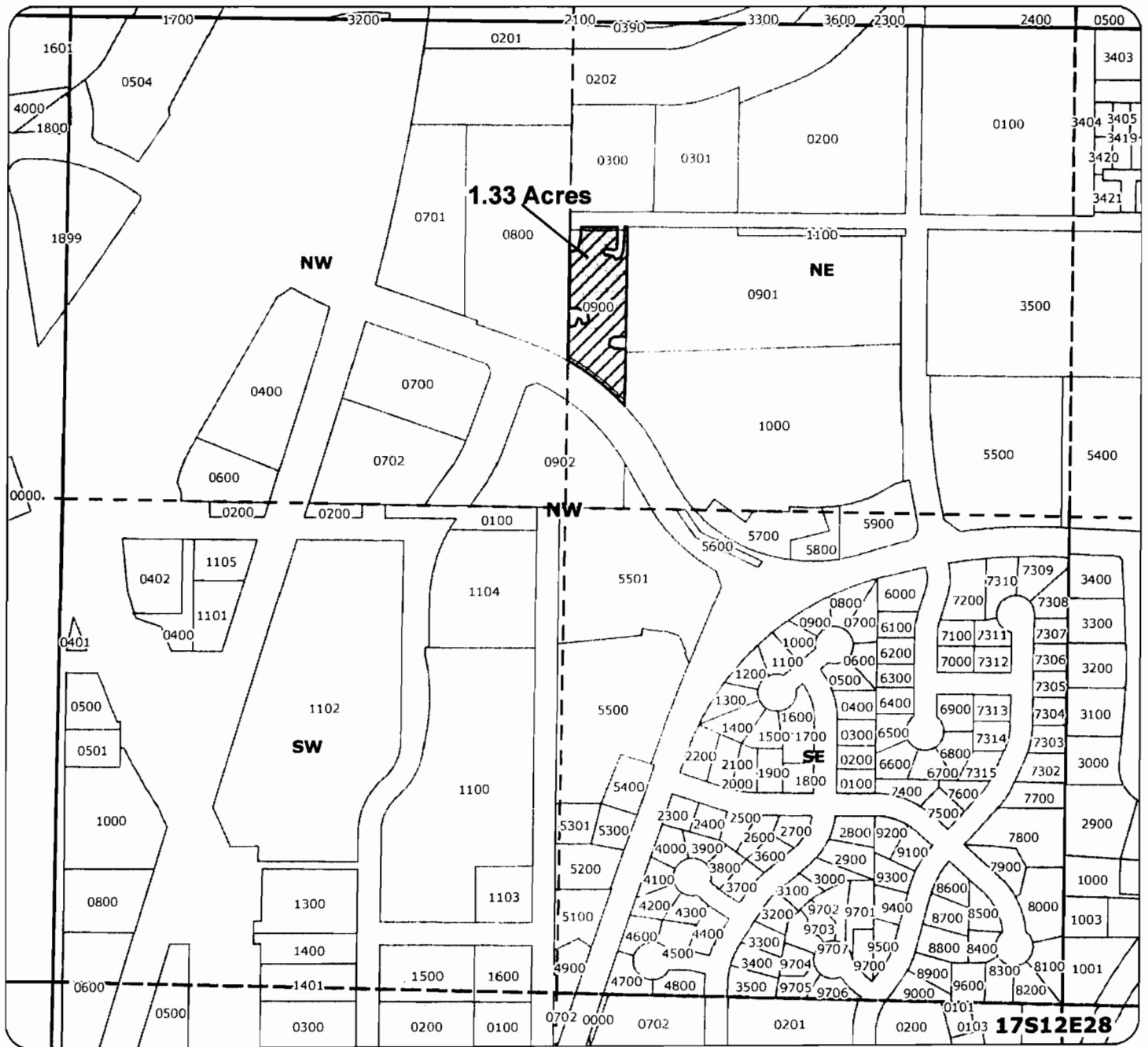
Legal Description:	Taxlot	Serial#	WR Acres:
T17S-R12E-WM-SEC 28-NE/NW -00900	171228B000900	118740	1.33

RECEIVED BY OWRD

DEC 24 2012

SALEM, OR

Swalley Irrigation District Quitclaim Map



Quitclaimed Water Rights Primary: Certificate 74145



Quitclaimed Water Rights



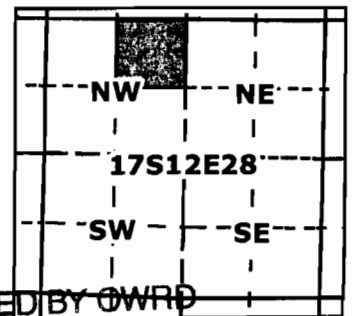
Certificate 74145



Geo-Spatial Solutions, Inc.
www.geospatialsolutions.com

For:
Swalley Irrigation District
James Frazee
Taxlot 900 - 1.33 Acres
in 17S12E28NENW
Total Quitclaim of 1.33 Acres
0 Acres remaining on Taxlot 900

Date Created: November 2012



RECEIVED BY OWRD

DEC 24 2012 ↑ N

SALEM, OR 1 inch = 400 feet

District Internal

Notice #: T 2012-07

State of Oregon

WATER RESOURCES DEPARTMENT

**NOTICE OF DISTRICT PERMANENT TRANSFER
(ORS 540.580)**

DISTRICT: **Swalley Irrigation District**

ADDRESS: **64672 Cook Avenue, Suite 1, Bend, OR 97701** PHONE: **541/388-0658**

1. WATER RIGHT: SWALLEY IRRIGATION DISTRICT

CERTIFICATE(S): 74145 PRIORITY DATE: September 1, 1899

2. TYPE OF CHANGE: PERMANENT CHANGE IN PLACE OF USE

3. APPLICANT (OFF):

NAME: Swalley Irrigation District
ADDRESS: 64672 Cook Ave., Ste 1, Bend, OR 97701

4. LOCATION OF USE: AUTHORIZED POINT OF DIVERSION:

POD #3) N 985' & W 617' from the East ¼ corner, SE/NE of Section 29, T17S, R12E.,W.M. (Diversion for Swalley's canal system), POD #15) Additional district diversion: NW1/4SE1/4, Section 14, T.15S, R. 12E,W.M.; 2170 feet North and 1350 feet West from the SE Corner of Section 14.

LOCATION OF AUTHORIZED PLACE OF USE (Off Lands)

Township	Range	Section	¼ ¼	Tax Lot	# of acres irrigated	Other Use
S17	E12	09	SW/NE	02300	.25	IRR
S17	E12	08	NW/SW	01200	.50	IRR
S17	E12	09	NE/NW	00500	.65	IRR
S17	E12	09	SE/NW	00500	.75	IRR
S17	E12	09	SW/SE	02500	.10	IRR

5. RECIPIENT (ON):

NAME: Stonebrook Association
ADDRESS: 3322 NE Stonebrook Loop, Bend, OR 97701

6. LOCATION OF PROPOSED USE (On Lands)

Township	Range	Section	¼ ¼	Tax Lot	# of acres irrigated	Other Use
S17	E12	22	NE/SE	03315	.05	IRR
S17	E12	22	NE/SE	04600	.07	IRR
S17	E12	22	NE/SE	03400	.07	IRR
S17	E12	22	NE/SE	03000	.30	IRR
S17	E12	22	NE/SE	02700	.02	IRR
S17	E12	22	NE/SE	03200	.06	IRR
S17	E12	22	NW/SE	03200	.08	IRR
S17	E12	22	NW/SE	03100	.54	IRR
S17	E12	22	NW/SE	03313	.14	IRR
S17	E12	22	NW/SE	03321	.10	IRR
S17	E12	22	NW/SE	03301	.24	IRR
S17	E12	22	NW/SE	03315	.09	IRR
S17	E12	22	NW/SE	02700	.04	IRR
S17	E12	22	NW/SE	03000	.08	IRR
S17	E12	22	NW/SE	04700	.07	IRR
S17	E12	22	NW/SE	04600	.30	IRR

7. EXHIBITS : Maps showing the location of the present and proposed irrigated lands (*On & Off Maps*)

Swalley Irrigation District hereby certifies that the applicant and recipient are the deed holders of subject properties; that our files are complete with a copy of the recorded documents; that the applicant's land has been irrigated within the last five years, and that applicant and recipient hereby authorize the transfer proposed herein.


NOTICE IS HEREBY GIVEN that this proposed change is subject to the approval of the Water Resources Department and that the Water Resources Department may reject the transfer or may require mitigation to avoid injury to other water right holders.

RECEIVED BY OWRD

DEC 24 2012

SALEM OR

SWALLEY IRRIGATION DISTRICT AND APPLICANT, HEREBY SWEAR THAT THE ABOVE NOTICE FOR TRANSFER OF WATER RIGHT AND THE STATEMENTS MADE ARE TRUE AND CORRECT.

APPLICANT:  12-19-11
Stonebrook Association (President) Date

APPLICANT: JEROME E DANIEL 12-19-11
Date

DISTRICT:  12-28-11
Swalley Irrigation District: Suzanne Butterfield Date

RECEIVED BY OWRD

DEC 24 2012

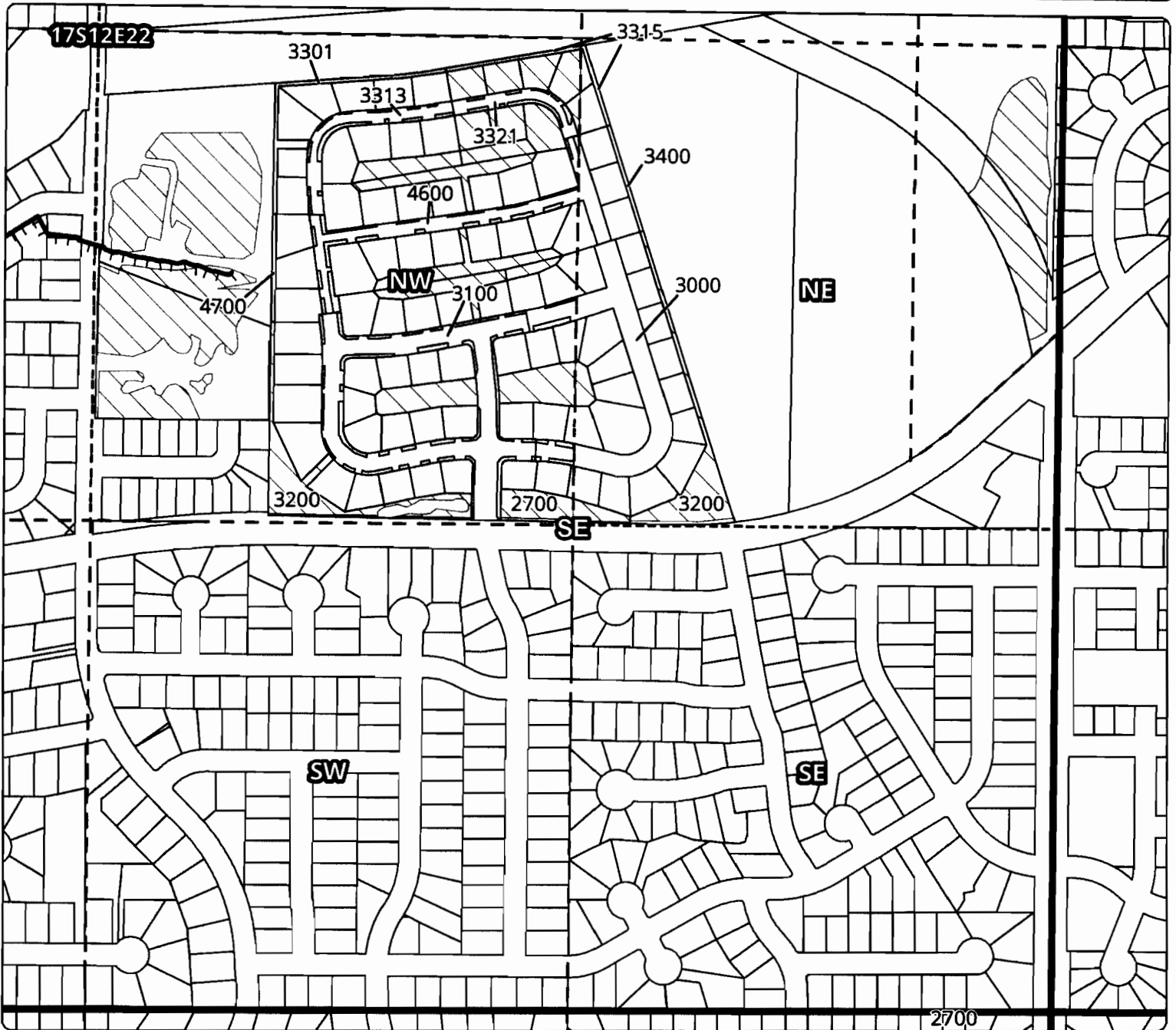
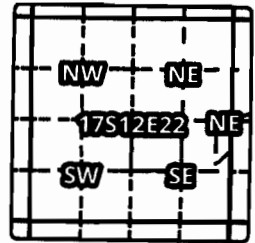
SALEM, OR

Swalley Irrigation District

Application for District Transfer

Cert #: 74145

For: Stonebrook Association



ON MAP

- Taxlot 4700, 17S12E22NWSE: .07 Acres ON, .07 Acres Total
- Taxlot 4600, 17S12E22NWSE: .3 Acres ON, .3 Acres Total
- Taxlot 3321, 17S12E22NWSE: .1 Acres ON, .1 Acres Total
- Taxlot 3315, 17S12E22NWSE: .09 Acres ON, .09 Acres Total
- Taxlot 3313, 17S12E22NWSE: .14 Acres ON, .14 Acres Total
- Taxlot 3301, 17S12E22NWSE: .24 Acres ON, .24 Acres Total
- Taxlot 3200, 17S12E22NWSE: .08 Acres ON, 1.53 Acres Total
- Taxlot 3100, 17S12E22NWSE: .54 Acres ON, .54 Acres Total
- Taxlot 3000, 17S12E22NWSE: .08 Acres ON, .08 Acres Total
- Taxlot 2700, 17S12E22NWSE: .04 Acres ON, .55 Acres Total

- Point of Diversion
- Canals
- Taxlots

RECEIVED BY OWRD
 Transfer
 Cert 74145

DEC 24 2012



1 inch = 400 feet
 November 2012

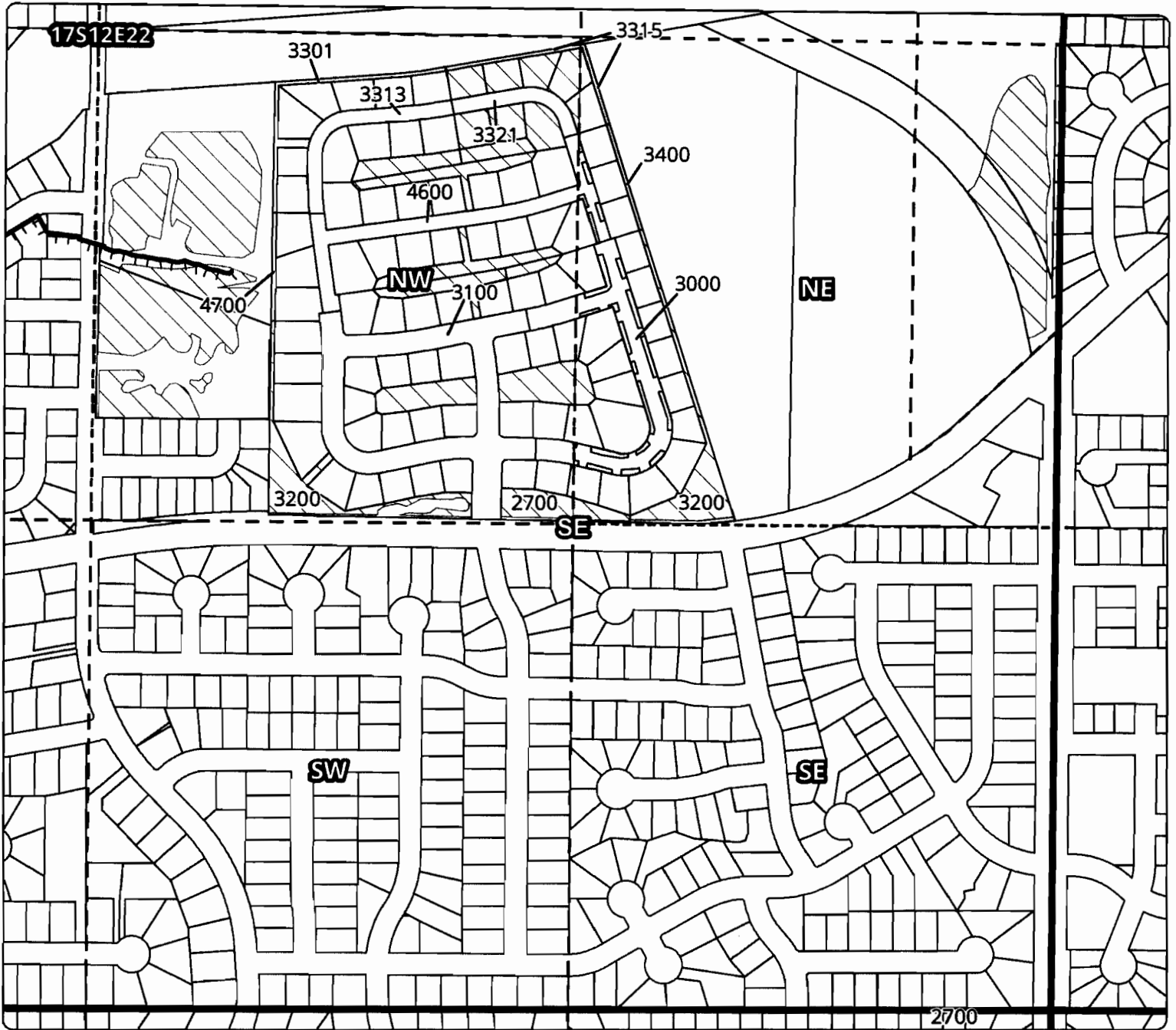
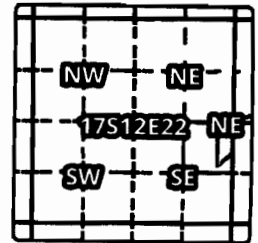


Swalley Irrigation District

Application for District Transfer

Cert #: 74145

For: Stonebrook Association



ON MAP

- Taxlot 2700, 17S12E22NESE: .02 Acres ON, .04 Acres Total
- Taxlot 3000, 17S12E22NESE: .3 Acres ON, .3 Acres Total
- Taxlot 3200, 17S12E22NESE: .06 Acres ON, .68 Acres Total
- Taxlot 3315, 17S12E22NESE: .05 Acres ON, .05 Acres Total
- Taxlot 3400, 17S12E22NESE: .07 Acres ON, .07 Acres Total
- Taxlot 4600, 17S12E22NESE: .07 Acres ON, .07 Acres Total

○ Point of Diversion

▬ Canals

▭ Taxlots

Transfer

▭ Cert 74145

RECEIVED BY OWRD



1 inch = 400 feet
 DEC 24 2012
 July 2012



SALEM, OR

1335

WATER RESOURCES DEPARTMENT
NOTICE OF DISTRICT PERMANENT TRANSFER
(ORS 540.580)

DISTRICT: **Swalley Irrigation District**
ADDRESS: **64672 Cook Avenue, Suite 1, Bend, OR 97701**
PHONE: **541/388-0658**

1. **WATER RIGHT:** **Swalley Irrigation District**
CERTIFICATE(S): #74145 PRIORITY DATE: September 1, 1899

2. **TYPE OF CHANGE:** PERMANENT CHANGE IN PLACE OF USE

3. **APPLICANT**

NAME: Ray and Sharon Ruppel
ADDRESS: 63747 OB Riley RD, Bend, OR 97701

4. **LOCATION OF USE**

AUTHORIZED POINT OF DIVERSION:
N 985' & W 617' from the East ¼ corner, SE/NE of Section 29, T17S, R12E.W.M. (diversion for Swalley's canal system), Additional district diversion: NW1/4SE1/4, Section 14, T.15S., R. 12E,W.M.; 2170 feet North and 1350 feet West from the SE Corner of Section 14.

LOCATION OF AUTHORIZED PLACE OF USE (*Off Lands*)

Township	Range	Section	¼ ¼	Tax Lot	# of acres irrigated	Other Use
17S	12E	SE8	NW/SW	01200	3.00	irrigation

5. **RECIPIENT**

NAME: Swalley Irrigation District
ADDRESS: 64672 Cook Ave, Ste 1, Bend, OR 97701

6. **LOCATION OF PROPOSED USE (*On Lands*)**

Township	Range	Section	¼ ¼	Tax Lot	# of acres irrigated	Other Use
17S	12E	SE				irrigation

7. **EXHIBITS** : Maps showing the location of the present and proposed irrigated lands (*On & Off Maps*)

Swalley Irrigation District hereby certifies that the applicant and recipient are the deed holders of subject properties; that our files are complete with a copy of the recorded documents; that the applicant's land has been irrigated within the last five years, and that applicant and recipient hereby authorize the transfer proposed herein.

NOTICE IS HEREBY GIVEN that this proposed change is subject to the approval of the Water Resources Department and that the Water Resources Department may reject the transfer or may require mitigation to avoid injury to other water right holders.

SWALLEY IRRIGATION DISTRICT AND APPLICANT, HEREBY SWEAR THAT THE ABOVE NOTICE FOR TRANSFER OF WATER RIGHT AND THE STATEMENTS MADE ARE TRUE AND CORRECT.

APPLICANT: *SR Ruppel* 11-16-07
Date
APPLICANT: *MS Sharon Ruppel* 11-16-07
Date

RECIPIENT: _____

DISTRICT *Janet Lee*
Janet L Lee, Manager, Swalley Irrigation District

Date
RECEIVED BY OWRD
11-16-07
Date
DEC 24 2012

After Recording Return To:
SWALLEY IRRIGATION DISTRICT
64672 Cook Avenue, Suite 1
Bend, Oregon 97701



\$36.00

00593216200800016330020024

01/15/2008 02:34:06 PM

D-D Cnt=1 Stn=23 CLERK
\$10.00 \$11.00 \$10.00 \$5.00

QUITCLAIM DEED
FOR TRANSFER OF INTEREST IN A WATER RIGHT

Grantor, **Ray and Sharon Ruppel** releases and quitclaims to **Swalley Irrigation District (SID)** all rights, title and interest in the following: By this agreement and signed transfer application form, Grantor, the owner of the lands listed in Exhibit A, release their claim and responsibility for **3.00 acres** of Swalley Irrigation District water right that are appurtenant to the lands listed in **Exhibit A**, to Swalley Irrigation District. Swalley Irrigation District may elect to complete the transfer application and submit it to the Water Resources Department for approval of use of the water right at a new location and/or use. Swalley Irrigation District may attach this agreement to the Oregon Water Resources Department's lease form and file with the District's annual Short Term Water Right Lease Agreement.

By entry of this deed, grantor hereby notifies any subsequent purchaser of the lands listed in Exhibit A that grantor, as owner of the subject land, approved the transfer (including a change in the place and type of use and point of diversion) of the water rights that are appurtenant to the subject land; and that upon completion of a transfer, by election of SID, the subject land no longer will have an appurtenant water right, if the transfer includes a change in the place of use.

Furthermore, upon signing of this agreement and the accompanying transfer application **Ray and Sharon Ruppel** shall no longer be liable for any district assessment or charges pertaining to the **3.00 acres** of water right incurred after the date of signing. The water right in question is further described as a portion of certificate # 74145, priority of 1899, located:
T17S-R12E,WM-SEC08-NW/SW-01200.


This agreement is binding upon the heirs, executors, administrators, successors, and permitted assigns of the parties to this agreement. Consideration for this Quitclaim is \$3,000.00

Grantor:

Ray Ruppel Date 11-16-07
Sharon Ruppel Date 11/16/07

State of Oregon SS.
County of Deschutes

Personally appeared Ray + Sharon Ruppel and acknowledged the forgoing instrument to be his / her voluntary act and deed.



Kathy Ferguson
My commission expires 1-5-2010

Swalley Irrigation District:
Janet Lee Date 1-15-2008
Janet L. Lee, Manager

State of Oregon SS.
County of Deschutes

Personally appeared, Janet L. Lee as Manager for Swalley Irrigation District, and acknowledged the forgoing instrument to be her voluntary act and deed.

RECEIVED BY OWRD



DEC 24 2012
Kathy Ferguson
SALEM, OR
My commission expires 1-5-2010

Ray and Sharon Ruppel
Account # 1359

EXHIBIT A

Legal Description:	Taxlot	Serial#	WR Acres:
T17S-R12E-WM-SEC 8-NW/SW-01200	171208C001200		3.00 AC

Total Water Rights: 3.00 Acres

RECEIVED BY OWRD

DEC 24 2012

SALEM, OR

EXHIBIT "A"
LEGAL DESCRIPTION

A tract of land situated in the Northwest Quarter of the Southwest Quarter (NW1/4SW1/4) of Section Eight (8), Township Seventeen (17) South, Range Twelve (12) East of the Willamette Meridian, Deschutes County, Oregon, more particularly described as follows: Commencing at the Quarter section corner common to Sections Seven (7) and Eight (8), Township 17 South, Range 12, E.W.M., Deschutes County, Oregon; thence South 00°05'35" West 1318.83 feet to the point of beginning, said point being the South one-sixteenth section corner between said Sections 7 and 8; thence South 89°56'00" East 1221.76 feet along the East-West centerline of the South-West quarter of said Section 8; thence North 09°04'45" West 405.25 feet; thence North 75°29'09" East 82.58 feet to the Centerline of the Deschutes Reclamation and Irrigation Company secondary lateral; thence following along said lateral North 85°32'23" East 94.12 feet; thence North 62°07'01" East 81.66 feet; thence North 85°46'37" East 33.81 feet; thence South 55°53'34" East 52.57 feet, more or less, to the intersection of the westerly right-of-way of the O.B. Riley County Road; thence along said right-of-way North 27°52'24" West 413.84 feet; thence departing from said right-of-way North 89°19'51" West 1286.30 feet to the intersection of the West boundary of said Section 8; thence South 00°05'35" West 818.83 feet to the point of beginning.

EXCEPT FOR: A tract of land situated in the Northwest quarter of the Southwest quarter (NW1/4SW1/4) of Section Eight (8), Township Seventeen (17) South, Range Twelve (12) East of the Willamette Meridian, Deschutes County, Oregon, more particularly described as follows:

Commencing at the one-quarter section corner common to Sections 7 and 8, Township 17 South, Range 12 East, Willamette Meridian, Deschutes County, Oregon; thence South 00°05'35" West, along the line between said Sections 7 and 8, a distance of 927.00 feet to the point of beginning; thence continuing South 00°05'35" West 391.83 feet to the South sixteenth section corner common to said Sections 7 and 8; thence along the East-West centerline of the Southwest quarter of said Section 8, South 89°56'00" East 579.97 feet; thence departing from said East-West centerline, North 00°05'35" East 385.73 feet; thence North 89°19'51" West 580.00 feet, more or less, to the point of beginning.

RECEIVED BY OWRD

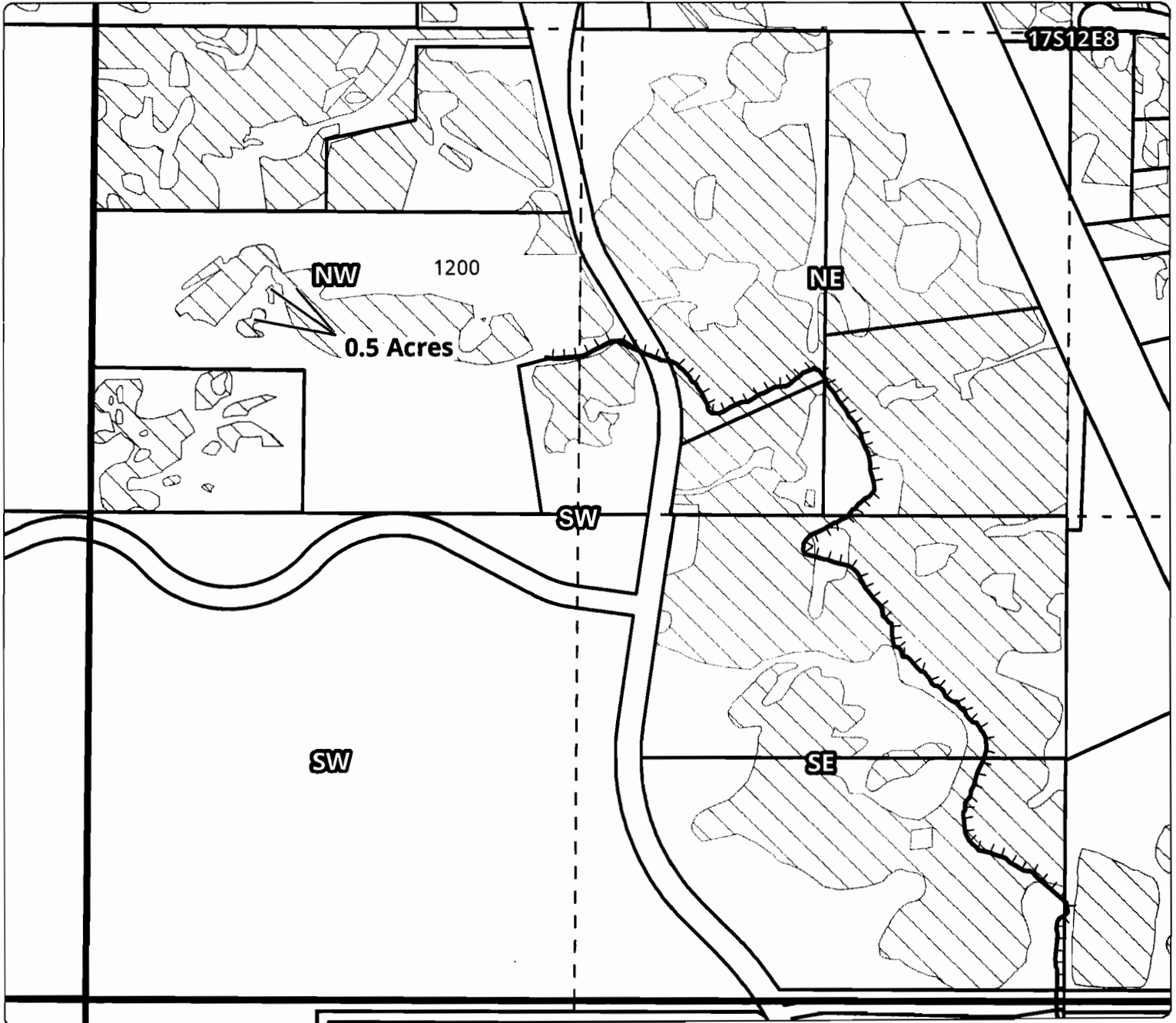
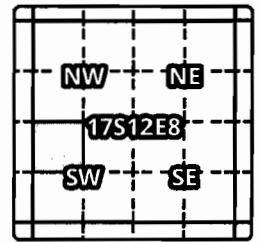
DEC 24 2012

SALEM, OR

Swalley Irrigation District Application for District Transfer

Cert #: 74145

For: Swalley Irrigation District



OFF MAP

Taxlot 1200, 17S12E8NWSW: 0.5 Acres OFF, 1.0 Acres Remaining

- Point of Diversion
- ▬ Canals
- ▭ Taxlots

RECEIVED BY OWRD

Cert 74145

DEC 24 2012

District Internal
Notice #: 795

State of Oregon
WATER RESOURCES DEPARTMENT
NOTICE OF DISTRICT PERMANENT TRANSFER
(ORS 540.580)

DISTRICT: **Swalley Irrigation District**
ADDRESS: **64672 Cook Avenue, Suite 1, Bend, OR 97701** PHONE: **541/388-0658**

1. **WATER RIGHT: SWALLEY IRRIGATION DISTRICT**
CERTIFICATE(S): 74145 PRIORITY DATE: September 1, 1899

2. **TYPE OF CHANGE: PERMANENT CHANGE IN PLACE OF USE**

3. **APPLICANT (OFF):**

NAME: Tim Wheelis
ADDRESS: 63669 High Standard Dr, Bend, OR 97701

4. **LOCATION OF USE: AUTHORIZED POINT OF DIVERSION:**

POD #3) N 985' & W 617' from the East 1/4 corner, SE/NE of Section 29, T17S, R12E., W.M. (Diversion for Swalley's canal system), POD #15) Additional district diversion: NW1/4SE1/4, Section 14, T.15S, R. 12E, W.M.; 2170 feet North and 1350 feet West from the SE Corner of Section 14.

LOCATION OF AUTHORIZED PLACE OF USE (Off Lands)

Township	Range	Section	1/4 1/4	Tax Lot	# of acres irrigated	Other Use
S17	E12	09	SW/SE	02500	.10	IRR

5. **RECIPIENT (ON):**

NAME: Swalley Irrigation District
ADDRESS: 64672 Cook Ave., Ste 1, Bend, OR 97701

6. **LOCATION OF PROPOSED USE (On Lands)**


Township	Range	Section	1/4 1/4	Tax Lot	# of acres irrigated	Other Use
S17	E12	09	SW/SE	02500	.10	IRR


7. **EXHIBITS** : Maps showing the location of the present and proposed irrigated lands (*On & Off Maps*)

Swalley Irrigation District hereby certifies that the applicant and recipient are the deed holders of subject properties; that our files are complete with a copy of the recorded documents; that the applicant's land has been irrigated within the last five years, and that applicant and recipient hereby authorize the transfer proposed herein.

NOTICE IS HEREBY GIVEN that this proposed change is subject to the approval of the Water Resources Department and that the Water Resources Department may reject the transfer or may require mitigation to avoid injury to other water right holders.

SWALLEY IRRIGATION DISTRICT AND APPLICANT, HEREBY SWEAR THAT THE ABOVE NOTICE FOR TRANSFER OF WATER RIGHT AND THE STATEMENTS MADE ARE TRUE AND CORRECT.

APPLICANT:  9-14-10
Date

RECIPIENT:  1-3-11
Date

DISTRICT: Swalley Irrigation District: Suzanne Butterfield Date

RECEIVED BY OWRD

DEC 24 2012

SALEM, OR



02/04/2011 12:12:40 PM

D-D Cnt=1 Stn=2 TM
\$10.00 \$11.00 \$16.00 \$10.00 \$6.00

After Recording Return To:
SWALLEY IRRIGATION DISTRICT
64672 Cook Avenue, Suite 1
Bend, Oregon 97701

QUITCLAIM DEED
FOR TRANSFER OF INTEREST IN A WATER RIGHT

Grantor, **Tim Wheelis** releases and quitclaims to **Swalley Irrigation District (SID)** all rights, title and interest in the following: By this agreement and signed transfer application form, Grantor, the owner of the lands listed in Exhibit A, release their claim and responsibility for **.10 acres** of Swalley Irrigation District water right that are appurtenant to the lands listed in Exhibit A, to Swalley Irrigation District. Swalley Irrigation District may elect to complete the transfer application and submit it to the Water Resources Department for approval of use of the water right at a new location and/or use. Swalley Irrigation District may attach this agreement to the Oregon Water Resources Department's lease form and file with the District's annual Short Term Water Right Lease Agreement.

By entry of this deed, grantor hereby notifies any subsequent purchaser of the lands listed in Exhibit A that grantor, as owner of the subject land, approved the transfer (including a change in the place and type of use and point of diversion) of the water rights that are appurtenant to the subject land; and that upon completion of a transfer, by election of SID, the subject land no longer will have an appurtenant water right, if the transfer includes a change in the place of use.

Furthermore, upon signing of this agreement and the accompanying transfer application **Tim Wheelis** shall no longer be liable for any district assessment or charges pertaining to the **.10 acres** of water right incurred after the date of signing. The water right in question is further described as a portion of certificate # 74145, priority of 1899, located:

T17-S-R12E,WM-SEC09-SW/SE-02500

This agreement is binding upon the heirs, executors, administrators, successors, and permitted assigns of the parties to this agreement. Consideration for this Quitclaim is \$0

Grantor:

Tim Wheelis Date 9-14-10
Tim Wheelis Date _____

State of Oregon SS.
County of Deschutes

Personally appeared **Tim Wheelis** and acknowledged the forgoing instrument to be ^(his) her voluntary act and deed.



Patricia J Herrick

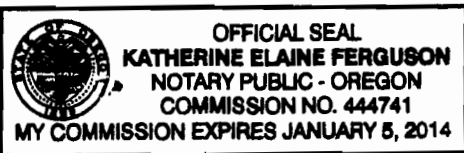
My commission expires May 9, 2013

Swalley Irrigation District:

Suzanne Butterfield Date 1-5-11
Suzanne Butterfield, Manager

State of Oregon SS.
County of Deschutes

Personally appeared, **Suzanne Butterfield** as Manager for Swalley Irrigation District, and acknowledged the forgoing instrument to be her voluntary act and deed.



Katherine Elaine Ferguson

My commission expires 1-5-2014

RECEIVED BY OWRD

Tim Wheelis
Account # 2110

EXHIBIT A

Total Water Rights: .10

Acres

Legal Description:	Taxlot	Serial#	WR
Acres:			
T17S-R12E-WM-SEC 09-SW/SE-02500	171209DC02500	108676	.10

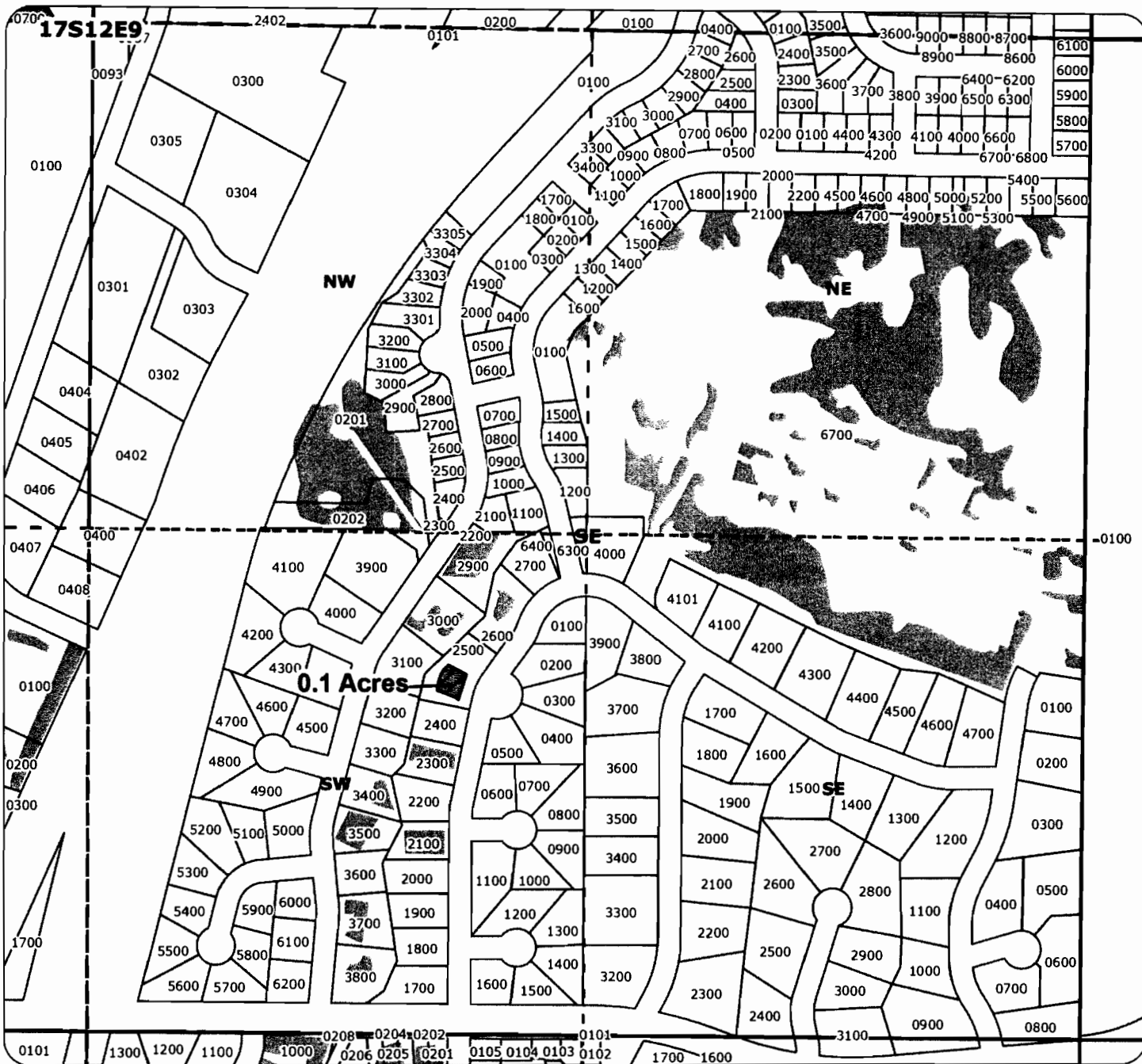
Lot 14 in Block 5 of Hunter's Circle, Deschutes County, Oregon.

RECEIVED BY OWRD

DEC 24 2012

SALEM, OR

Swalley Irrigation District Quitclaim Map



Quitclaimed Water Rights Primary: Certificate 74145

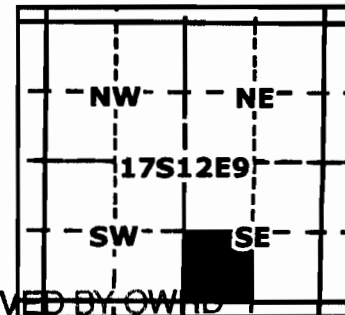
 Quitclaimed Water Rights

 Certificate 74145



Geo-Spatial Solutions, Inc.
www.geospatialsolutions.com

For:
Swalley Irrigation District
Tim Wheelis
Taxlot 2500 - 0.1 Acres
in 17S12E9SWSE
Total Quitclaim of 0.1 Acres
0 Acres remaining on Taxlot 2500



RECEIVED BY: OWRD

DEC 24 2012 ↑ N

SALEM, OR 1 inch = 400 feet

Date Created: June 2012

District Internal
Notice #: 623

State of Oregon
WATER RESOURCES DEPARTMENT
NOTICE OF DISTRICT PERMANENT TRANSFER
(ORS 540.580)

DISTRICT: **Swalley Irrigation District**
ADDRESS: **64672 Cook Avenue, Suite 1, Bend, OR 97701** PHONE: **541/388-0658**

1. **WATER RIGHT: SWALLEY IRRIGATION DISTRICT**
CERTIFICATE(S): 74145 PRIORITY DATE: September 1, 1899

2. **TYPE OF CHANGE: PERMANENT CHANGE IN PLACE OF USE**

3. **APPLICANT (OFF):**

NAME: Mark & Deborah Lewis
ADDRESS: 63653 High Standard Dr, Bend, OR 97701

4. **LOCATION OF USE: AUTHORIZED POINT OF DIVERSION:**

POD #3) N 985' & W 617' from the East ¼ corner, SE/NE of Section 29, T17S, R12E., W.M. (Diversion for Swalley's canal system), POD #15) Additional district diversion: NW1/4SE1/4, Section 14, T. 15S, R. 12E, W.M.; 2170 feet North and 1350 feet West from the SE Corner of Section 14.

LOCATION OF AUTHORIZED PLACE OF USE (Off Lands)

Township	Range	Section	¼ ¼	Tax Lot	# of acres irrigated	Other Use
S17	E12	09	SW/SE	02300	.25	IRR

5. **RECIPIENT (ON):**

NAME: Swalley Irrigation District
ADDRESS: 64672 Cook Ave., Suite 1, Bend, OR 97701

6. **LOCATION OF PROPOSED USE (On Lands)**

Township	Range	Section	¼ ¼	Tax Lot	# of acres irrigated	Other Use

7. **EXHIBITS** : Maps showing the location of the present and proposed irrigated lands (*On & Off Maps*)

Swalley Irrigation District hereby certifies that the applicant and recipient are the deed holders of subject properties; that our files are complete with a copy of the recorded documents; that the applicant's land has been irrigated within the last five years, and that applicant and recipient hereby authorize the transfer proposed herein.

NOTICE IS HEREBY GIVEN that this proposed change is subject to the approval of the Water Resources Department and that the Water Resources Department may reject the transfer or may require mitigation to avoid injury to other water right holders.

SWALLEY IRRIGATION DISTRICT AND APPLICANT, HEREBY SWEAR THAT THE ABOVE NOTICE FOR TRANSFER OF WATER RIGHT AND THE STATEMENTS MADE ARE TRUE AND CORRECT.

APPLICANT: Mark Lewis 5/21/08
Mark Lewis Date
APPLICANT: Deborah Lewis 5-21-08
Deborah Lewis Date
DISTRICT: Janet L. Lee 5-14-08
Swalley Irrigation District: Janet L. Lee, Manager Date

RECEIVED BY OWRD

DEC 24 2012

SALEM, OR



D-D Cnt=1 Str=23 CLERK
\$10.00 \$11.00 \$10.00 \$5.00

After Recording Return To:
SWALLEY IRRIGATION DISTRICT
64672 Cook Avenue, Suite 1
Bend, Oregon 97701

QUITCLAIM DEED
FOR TRANSFER OF INTEREST IN A WATER RIGHT

Grantor, **Mark & Deborah Lewis** releases and quitclaims to **Swalley Irrigation District (SID)** all rights, title and interest in the following: By this agreement and signed transfer application form, Grantor, the owner of the lands listed in Exhibit A, release their claim and responsibility for **.25 acres** of Swalley Irrigation District water right that are appurtenant to the lands listed in **Exhibit A**, to Swalley Irrigation District. Swalley Irrigation District may elect to complete the transfer application and submit it to the Water Resources Department for approval of use of the water right at a new location and/or use. Swalley Irrigation District may attach this agreement to the Oregon Water Resources Department's lease form and file with the District's annual Short Term Water Right Lease Agreement.

By entry of this deed, grantor hereby notifies any subsequent purchaser of the lands listed in Exhibit A that grantor, as owner of the subject land, approved the transfer (including a change in the place and type of use and point of diversion) of the water rights that are appurtenant to the subject land; and that upon completion of a transfer, by election of SID, the subject land no longer will have an appurtenant water right, if the transfer includes a change in the place of use.

Furthermore, upon signing of this agreement and the accompanying transfer application **Mark & Deborah Lewis** shall no longer be liable for any district assessment or charges pertaining to the **.25 acres** of water right incurred after the date of signing. The water right in question is further described as a portion of certificate # 74145, priority of 1899, located:
T17S-R12E,WM-SEC09-SW/SE-02300

This agreement is binding upon the heirs, executors, administrators, successors, and permitted assigns of the parties to this agreement. Consideration for this Quitclaim is \$250.00

Grantor:

Mark Lewis Date 5-21-08
Deborah Lewis Date 5-21-08

State of Oregon SS.
County of Deschutes

Personally appeared Mark & Deborah Lewis and acknowledged the forgoing instrument to be his / her voluntary act and deed.



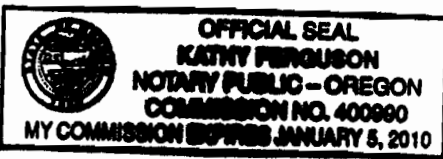
Kathy Ferguson
My commission expires 1-5-2010

Swalley Irrigation District:

Janet Lee Date 5-14-08
Janet L. Lee, Manager

State of Oregon SS.
County of Deschutes

Personally appeared, Janet L. Lee as Manager for Swalley Irrigation District, and acknowledged the forgoing instrument to be her voluntary act and deed.



Kathy Ferguson
My commission expires 1-5-2010

RECEIVED BY OWRD

DEC 24 2012

SALEM, OR

Mark & Deborah Lewis
Account # 1254

EXHIBIT A

Total Water Rights: ..25 Acres

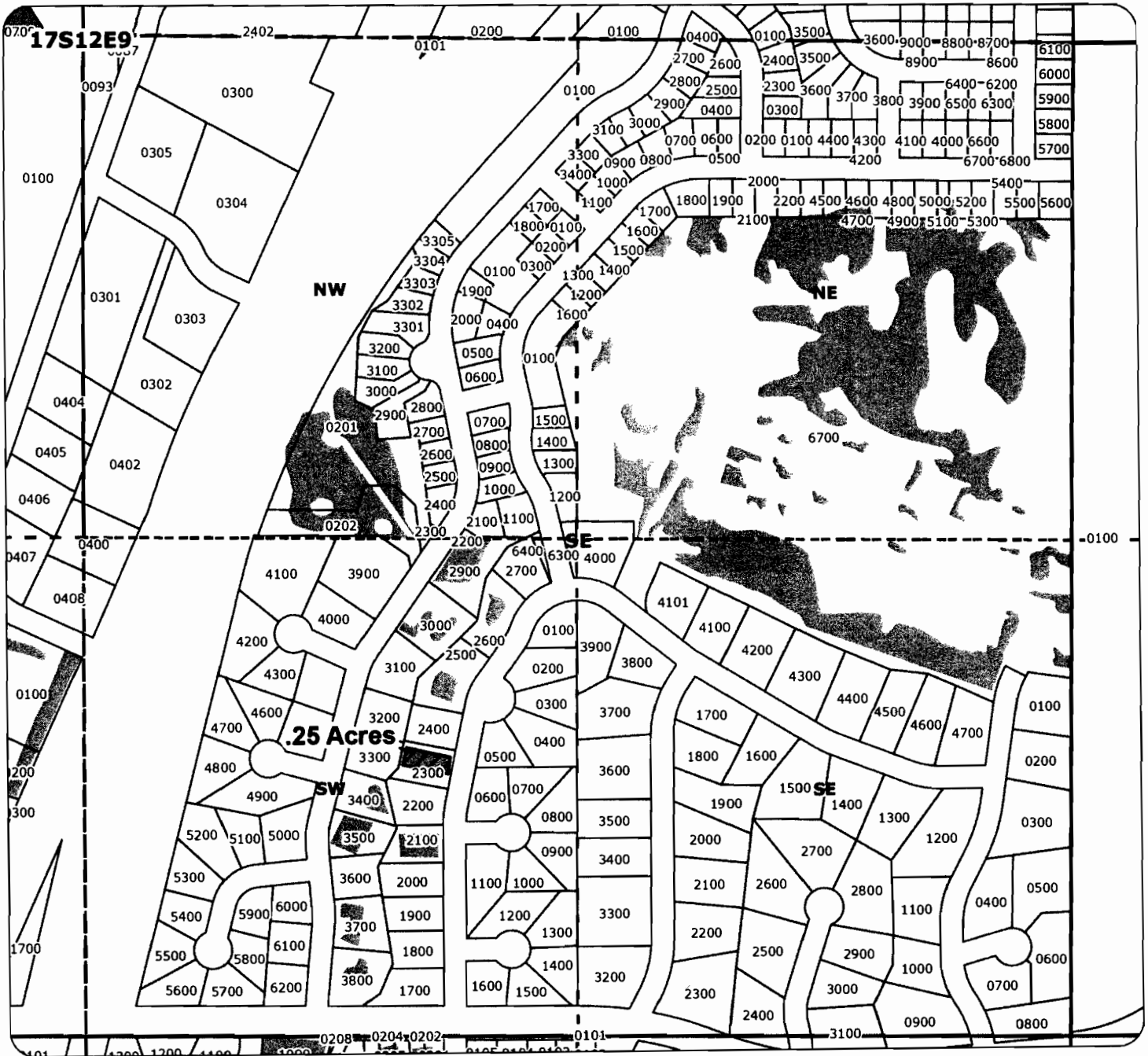
Legal Description:	Taxlot	Serial#	WR Acres:
T17S-R12E-WM-SEC 09-SE/SE-02300	171209DC02300	108694	.25 Acres

RECEIVED BY OWRD

DEC 24 2012

SALEM, OR

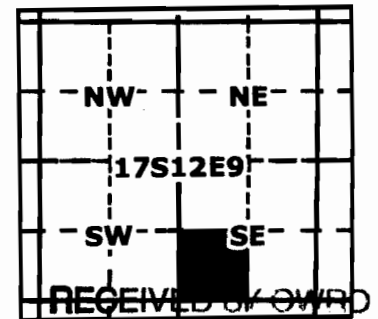
Swalley Irrigation District Quitclaim Map



Quitclaimed Water Rights Primary: Certificate 74145

-  Quitclaimed Water Rights
-  Certificate 74145

For:
Swalley Irrigation District
Mark & Deborah Lewis
Taxlot 2300 - .25 Acres
in 17S12E9SWSE
Total Quitclaim of .25 Acres
0 Acres remaining on Taxlot 2300



Geo-Spatial Solutions, Inc.
www.geospatialsolutions.com

Date Created: June 2012

DE JUN 24 2012
N

1 inch = 400 feet
SALEM, OR

District Internal
Notice #: 1341

State of Oregon
WATER RESOURCES DEPARTMENT
NOTICE OF DISTRICT PERMANENT TRANSFER
(ORS 540.580)

DISTRICT: **Swalley Irrigation District**
ADDRESS: **64672 Cook Avenue, Suite 1, Bend, OR 97701** PHONE: **541/388-0658**

1. **WATER RIGHT: SWALLEY IRRIGATION DISTRICT**
CERTIFICATE(S): 74145 PRIORITY DATE: September 1, 1899

2. **TYPE OF CHANGE: PERMANENT CHANGE IN PLACE OF USE**

3. **APPLICANT (OFF):**

NAME: Holly & Joshua Steele
ADDRESS: 20545 Bowery Lane, Bend, Oregon 97701

4. **LOCATION OF USE: AUTHORIZED POINT OF DIVERSION:**

POD #3) N 985' & W 617' from the East ¼ corner, SE/NE of Section 29, T17S, R12E., W.M. (Diversion for Swalley's canal system), POD #15) Additional district diversion: NW1/4SE1/4, Section 14, T.15S, R. 12E, W.M.; 2170 feet North and 1350 feet West from the SE Corner of Section 14.

LOCATION OF AUTHORIZED PLACE OF USE (Off Lands)

Township	Range	Section	¼ ¼	Tax Lot	# of acres irrigated	Other Use
S17	E12	09	NE/NW	00500	.65	IRR
S17	E12	09	SE/NW	00500	.75	IRR

5. **RECIPIENT (ON):**

NAME: Swalley Irrigation District
ADDRESS: 64672 Cook Ave., Ste 1, Bend, OR 97701

6. **LOCATION OF PROPOSED USE (On Lands)**

Township	Range	Section	¼ ¼	Tax Lot	# of acres irrigated	Other Use

7. **EXHIBITS** : Maps showing the location of the present and proposed irrigated lands (*On & Off Maps*)

Swalley Irrigation District hereby certifies that the applicant and recipient are the deed holders of subject properties; that our files are complete with a copy of the recorded documents; that the applicant's land has been irrigated within the last five years, and that applicant and recipient hereby authorize the transfer proposed herein.

NOTICE IS HEREBY GIVEN that this proposed change is subject to the approval of the Water Resources Department and that the Water Resources Department may reject the transfer or may require mitigation to avoid injury to other water right holders.

SWALLEY IRRIGATION DISTRICT AND APPLICANT, HEREBY SWEAR THAT THE ABOVE NOTICE FOR TRANSFER OF WATER RIGHT AND THE STATEMENTS MADE ARE TRUE AND CORRECT.

APPLICANT: Holly Steele April 30, 2009
Holly Steele Date

APPLICANT: Joshua Steele 30 APR 2009
Joshua Steele Date

RECIPIENT: _____
Date

DISTRICT: Janet Lee 4-30-09
Swalley Irrigation District: Janet L. Lee, Manager Date

RECEIVED BY OWRD

DEC 24 2012

SALEM, OR

After Recording Return To:
SWALLEY IRRIGATION DISTRICT
64672 Cook Avenue, Suite 1
Bend, Oregon 97701

NANCY BLANKENSHIP, COUNTY CLERK

2009-20374



\$36.00

00669308200900203740020024

05/15/2009 02:43:49 PM

D-D Cnt=1 Stn=25 CLERK
\$10.00 \$11.00 \$10.00 \$5.00

QUITCLAIM DEED
FOR TRANSFER OF INTEREST IN A WATER RIGHT

Grantor **Joshua & Holly Steele** releases and quitclaims to **Swalley Irrigation District (SID)** all rights, title and interest in the following: By this agreement and signed transfer application form, Grantor, the owner of the lands listed in Exhibit A, release their claim and responsibility for **1.40 acres** of Swalley Irrigation District water right that are appurtenant to the lands listed in Exhibit A, to Swalley Irrigation District. Swalley Irrigation District may elect to complete the transfer application and submit it to the Water Resources Department for approval of use of the water right at a new location and/or use. Swalley Irrigation District may attach this agreement to the Oregon Water Resources Department's lease form and file with the District's annual Short Term Water Right Lease Agreement.

By entry of this deed, grantor hereby notifies any subsequent purchaser of the lands listed in Exhibit A that grantor, as owner of the subject land, approved the transfer (including a change in the place and type of use and point of diversion) of the water rights that are appurtenant to the subject land; and that upon completion of a transfer, by election of SID, the subject land no longer will have an appurtenant water right, if the transfer includes a change in the place of use.

Furthermore, upon signing of this agreement and the accompanying transfer application **Joshua & Holly Steele** shall no longer be liable for any district assessment or charges pertaining to the **1.40 acres** of water right incurred after the date of signing. The water right in question is further described as a portion of certificate # 74145, priority of 1899, located:

T17S-R12E, WM- SEC 09-NE/NW-00500, T17S-R12E, WM-SEC 09-SE/NW-00500


This agreement is binding upon the heirs, executors, administrators, successors, and permitted assigns of the parties to this agreement. Consideration for this Quitclaim is \$1400.00

Grantor:

Joshua Steele Date 30 APR 2009
Holly Steele Date 30 APR 2009

State of Oregon SS.
County of Deschutes

Personally appeared Holly + Josh Steele and acknowledged the forgoing instrument to be his / her voluntary act and deed.




Kathy Ferguson
My commission expires 1-5-2010

Swalley Irrigation District:
Janet Lee Date 4-30-09
Janet L. Lee, Manager

State of Oregon SS.
County of Deschutes

Personally appeared, Janet L. Lee as Manager for Swalley Irrigation District, and acknowledged the forgoing instrument to be her voluntary act and deed.

RECEIVED BY OWRD



Kathy Ferguson DEC 24 2012
My commission expires 1-5-2010 SALEM, OR

Joshua & Holly Steele
Account # 2078

EXHIBIT A

Total Water Rights: 1.40 Acres

Legal Description:	Taxlot	Serial#	WR Acres:
T17S-R12E-WM-SEC 09-NE/NW-00500	171209B000500	113217	.65
T17S-R12E-WM-SEC 09-SE/NW-00500	171209B000500	113217	.75

Real property in the County of Deschutes, State of Oregon, described as follows:

PARCEL I: A tract of land situated in the East Half of the Northwest Quarter (E1/2 NW1/4) of Section Nine (9), TOWNSHIP SEVENTEEN (17) SOUTH, RANGE TWELVE (12), EAST OF THE WILLAMETTE MERIDIAN, Deschutes County, Oregon, more particularly described as follows:

Beginning at the North Quarter corner of said Section; thence South 00°03'35" West, 259.64 feet; thence South 00°25'05" East, 762.74 feet to the True Point of Beginning; thence South 85°57'20" West, 398.26 feet; thence South 58°52'00" West, 215.20 feet to the Easterly right of way line of Bowery Lane; thence following said Easterly right of way line along a 352.00 foot radius curve to the right, 155.14 feet, the long chord of which bears South 56°02'45" East, 153.89 feet; thence South 43°25'10" East, 111.09 feet; thence along a 147.00 foot radius curve to the right, 127.82 feet, the long chord of which bears South 18°30'32" East, 123.83 feet; thence South 06°24'05" West, 249.48 feet; thence leaving said Easterly right of way line North 71°00'50" East, 387.56 feet to a point on the East line of the Southeast Quarter of the Northwest Quarter (SE1/4 NW1/4) of said Section; thence along said East line North 00°03'30" West, 545.27 feet to the True Point of Beginning.

EXCEPT that portion used for water well in common with others as shown in Deed recorded October 18, 1974, in Book 212, Page 369, Deed Records.

PARCEL II: An undivided one-third (1/3) interest in that certain parcel used for water well in common with others as described in Deed recorded October 18, 1974, in Book 212, Page 369, Deed Records.

Tax Parcel Number: 113217 and 113232

RECEIVED BY CVRD

DEC 24 2012

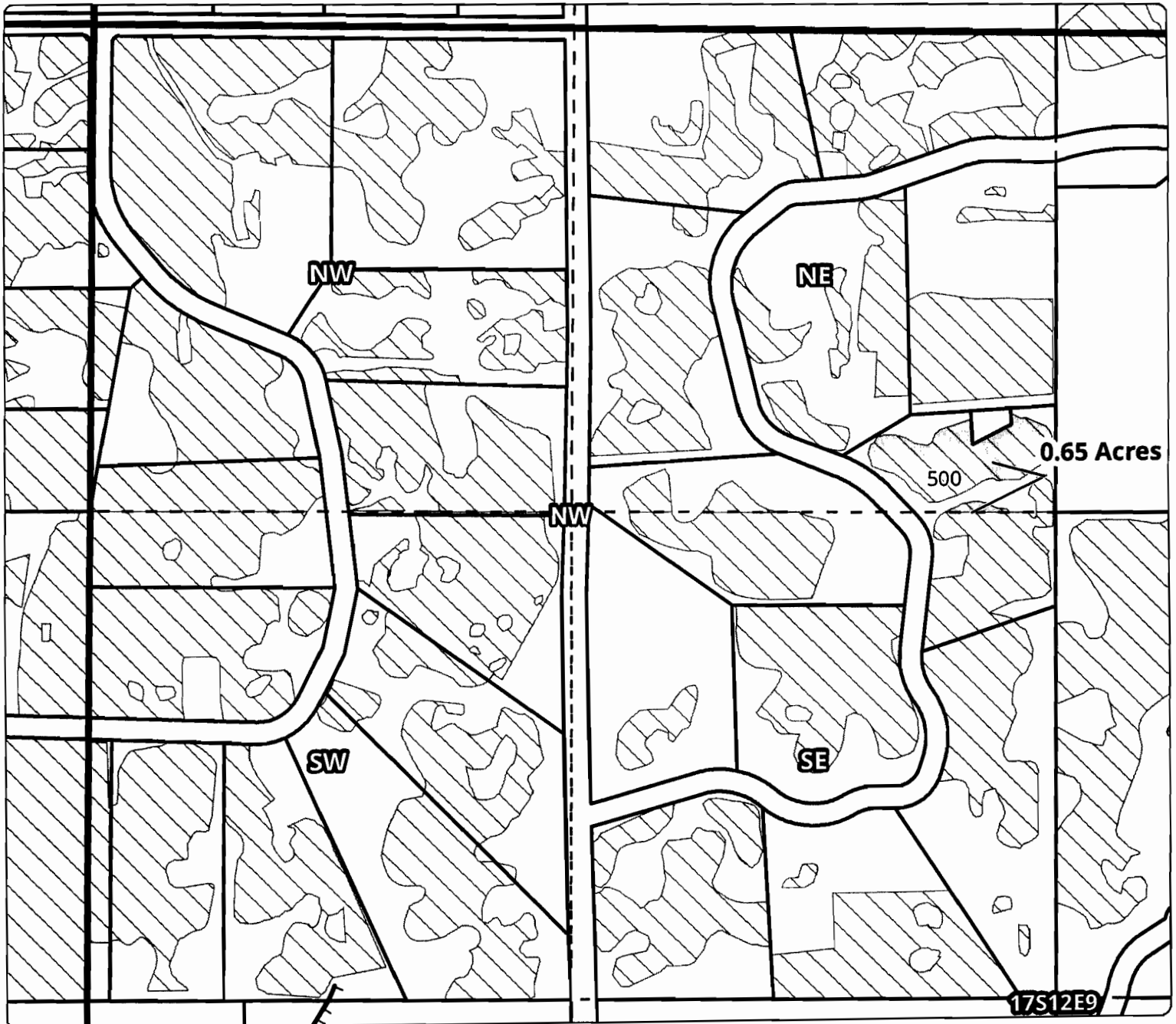
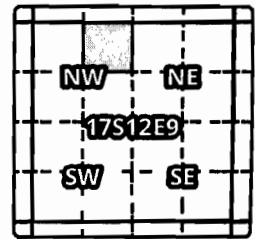
SALEM, OR

Swalley Irrigation District

Application for District Transfer

Cert #: 74145

For: Swalley Irrigation District



OFF MAP

Taxlot 500, 17S12E9NENW: 0.65 Acres OFF, 0.95 Acres Remaining

- Point of Diversion
- Canals
- Taxlots
- Transfer

RECEIVED BY OWRD
Cert 74145

DEC 24 2012

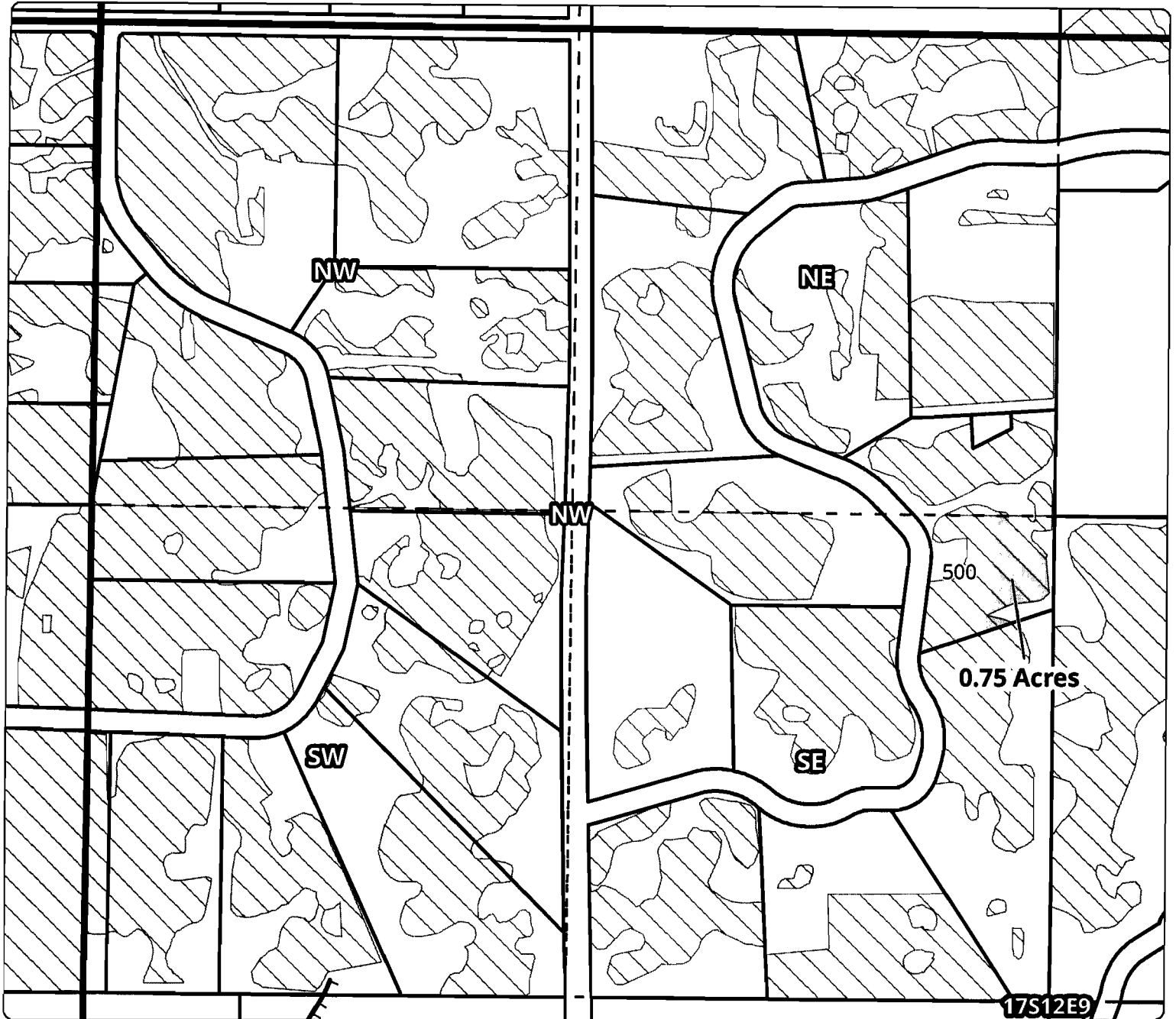
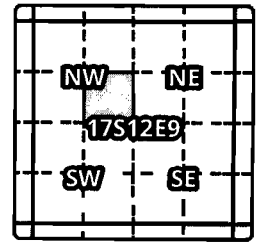
1 inch = 400 feet
July 2012 SALEM, OR



Swalley Irrigation District Application for District Transfer

Cert #: 74145

For: Swalley Irrigation District



OFF MAP

Taxlot 500, 17S12E9SESW: 0.75 Acres OFF, 1.15 Acres Remaining

○ Point of Diversion

▬ Canals

▭ Taxlots

Transfer
RECEIVED BY OWRD
Cert 74145

DEC 24 2012

1 inch = 400 feet
July 2012 SALEM, OR



2008-06

State of Oregon
WATER RESOURCES DEPARTMENT
NOTICE OF DISTRICT PERMANENT TRANSFER
(ORS 540.580)

DISTRICT: **Swalley Irrigation District**
ADDRESS: **64672 Cook Avenue, Suite 1, Bend, OR 97701**
PHONE: **541/388-0658**

1. **WATER RIGHT: Swalley Irrigation District**
CERTIFICATE(S): #74145 PRIORITY DATE: September 1, 1899

2. **TYPE OF CHANGE: PERMANENT CHANGE IN PLACE OF USE**

3. **APPLICANT**

NAME: John & Rebecca Marshall
ADDRESS: 64885 Old Bend Redmond Hwy, Rd, OR 97701

4. **LOCATION OF USE**

AUTHORIZED POINT OF DIVERSION:
N 985' & W 617' from the East 1/4 corner, SE/NE of Section 29, T17S, R12E.W.M. (diversion for Swalley's canal system), Additional district diversion: NW1/4SE1/4, Section 14, T. 15S., R. 12E,W.M.; 2170 feet North and 1350 feet West from the SE Corner of Section 14.

LOCATION OF AUTHORIZED PLACE OF USE (*Off Lands*)

Township	Range	Section	1/4 1/4	Tax Lot	# of acres irrigated	Other Use
T16S	R12E	29	SE/SE	01200	.27	irrigation

5. **RECIPIENT**

NAME: John & Rebecca Marshall
ADDRESS: 64885 Old Bend, Bend, OR 97701

6. **LOCATION OF PROPOSED USE (*On Lands*)**

Township	Range	Section	1/4 1/4	Tax Lot	# of acres irrigated	Other Use
T16S	R12E	29	SE/SE	01200	.27	irrigation

7. **EXHIBITS** : Maps showing the location of the present and proposed irrigated lands (*On & Off Maps*)

Swalley Irrigation District hereby certifies that the applicant and recipient are the deed holders of subject properties; that our files are complete with a copy of the recorded documents; that the applicant's land has been irrigated within the last five years, and that applicant and recipient hereby authorize the transfer proposed herein.

NOTICE IS HEREBY GIVEN that this proposed change is subject to the approval of the Water Resources Department and that the Water Resources Department may reject the transfer or may require mitigation to avoid injury to other water right holders.

SWALLEY IRRIGATION DISTRICT AND APPLICANT, HEREBY SWEAR THAT THE ABOVE NOTICE FOR TRANSFER OF WATER RIGHT AND THE STATEMENTS MADE ARE TRUE AND CORRECT.

APPLICANT: John Marshall 3-18-08
Date

CO-APPLICANTS: Rebecca Marshall 3/18/08
Date

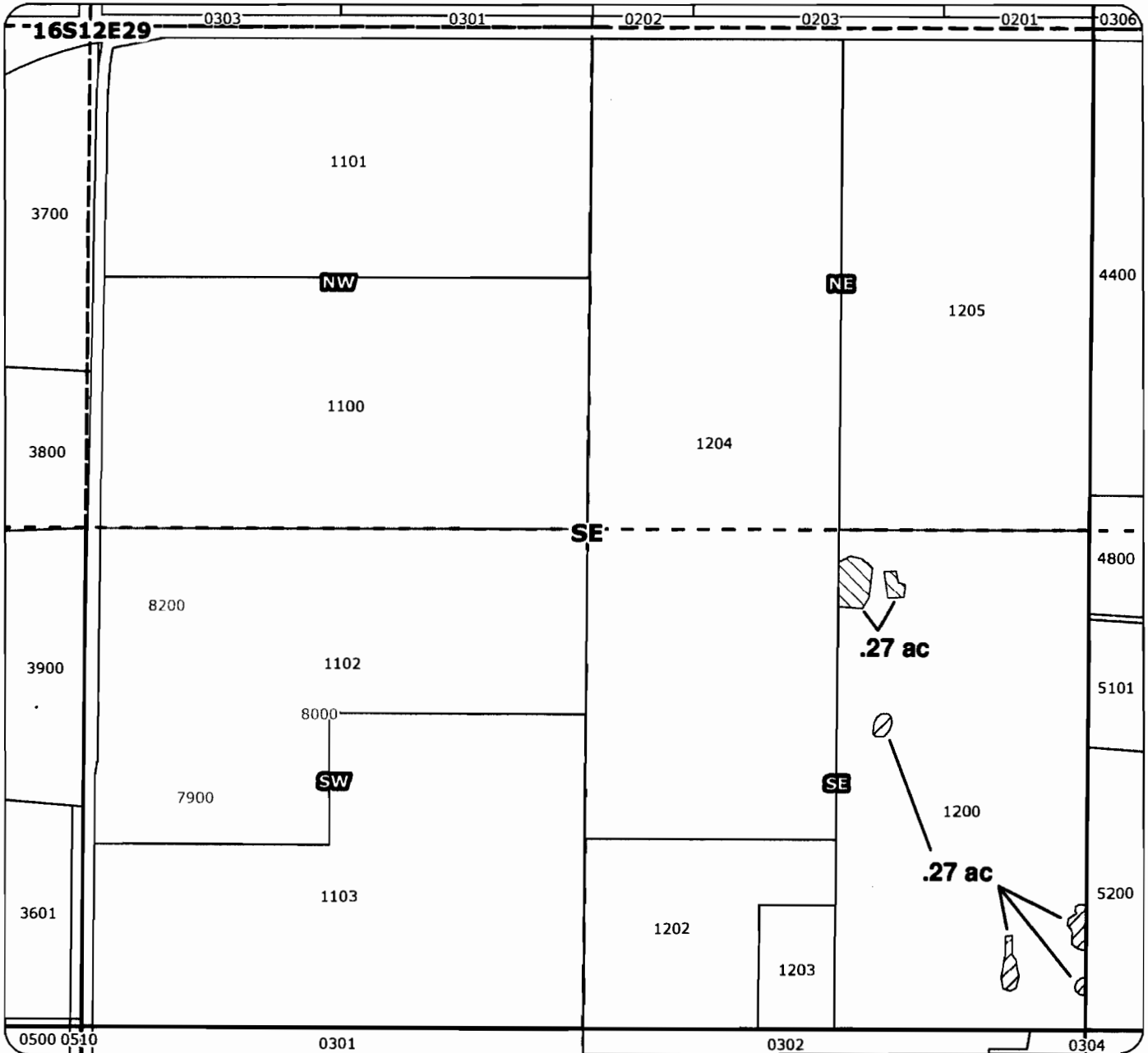
RECIPIENT: Jane L. Lee 3/11/08
Date

RECEIVED BY OWRD

DEC 24 2012

SALEM, OR

2008 Swalley Irrigation District Transfer Map



Application for Permanent District Transfer

-  ON
-  OFF

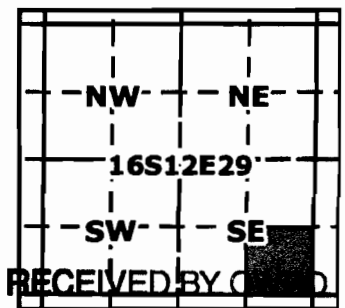
Water Rights



Geo-Spatial Solutions, Inc.
www.geospatialsolutions.com

For:
 Marshall, John & Rebecca
 of Irrigation Rights
 0.27 acres "OFF"
 0.27 acres "ON"
 taxlot 1200
 (161229SESE)

Date Created: March 2008



RECEIVED BY C. D.

DEC 24 2008

1 inch equals 400 feet
 SALEM, OR

District Internal Notice
2008-05

21

State of Oregon
WATER RESOURCES DEPARTMENT
NOTICE OF DISTRICT PERMANENT TRANSFER
(ORS 540.580)

DISTRICT: **Swalley Irrigation District**
ADDRESS: **64672 Cook Avenue, Suite 1, Bend, OR 97701**
PHONE: **541/388-0658**

1. **WATER RIGHT: Swalley Irrigation District**
CERTIFICATE(S): #74145 PRIORITY DATE: September 1, 1899

2. **TYPE OF CHANGE: PERMANENT CHANGE IN PLACE OF USE**

3. **APPLICANT**

NAME: Dauna & Michael Johnson
ADDRESS: 20299 Swalley Rd, OR 97701

4. **LOCATION OF USE**

AUTHORIZED POINT OF DIVERSION:
N 985' & W 617' from the East ¼ corner, SE/NE of Section 29, T17S, R12E.W.M. (diversion for Swalley's canal system), Additional district diversion: NW1/4SE1/4, Section 14, T.15S., R. 12E,W.M.; 2170 feet North and 1350 feet West from the SE Corner of Section 14.

LOCATION OF AUTHORIZED PLACE OF USE (Off Lands)

Township	Range	Section	¼ ¼	Tax Lot	# of acres irrigated	Other Use
16S	12E	S20	SW/NE	00701	.36	irrigation
16S	12E	S20	SW/NE	00800	.21	irrigation

5. **RECIPIENT**

NAME: Dauna & Michael Johnson
ADDRESS: 20299 Swalley Rd, Bend, OR 97701

6. **LOCATION OF PROPOSED USE (On Lands)**


Township	Range	Section	¼ ¼	Tax Lot	# of acres irrigated	Other Use
16S	12E	S20	SW/NE	00701	.36	irrigation
16S	12E	S20	SW/NE	00800	.21	Irrigation


7. **EXHIBITS** : Maps showing the location of the present and proposed irrigated lands (*On & Off Maps*)


Swalley Irrigation District hereby certifies that the applicant and recipient are the deed holders of subject properties; that our files are complete with a copy of the recorded documents; that the applicant's land has been irrigated within the last five years, and that applicant and recipient hereby authorize the transfer proposed herein.

NOTICE IS HEREBY GIVEN that this proposed change is subject to the approval of the Water Resources Department and that the Water Resources Department may reject the transfer or may require mitigation to avoid injury to other water right holders.

SWALLEY IRRIGATION DISTRICT AND APPLICANT, HEREBY SWEAR THAT THE ABOVE NOTICE FOR TRANSFER OF WATER RIGHT AND THE STATEMENTS MADE ARE TRUE AND CORRECT.

APPLICANT:  6-20-08
 Dauna I. Johnston Date

APPLICANT:  6-20-08
 Michael G. Johnston Date

RECIPIENT:  10/23/08
 Jan Lee, General Manager, Swalley Irrigation District Date

RECEIVED BY OWRD
 DEC 24 2012
 SALEM, OR

2008 Swalley Irrigation District Transfer Map



Application for Permanent District Transfer

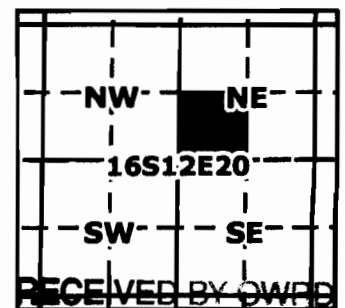
 ON
Water Rights



Geo-Spatial Solutions, Inc.
www.geospatialsolutions.com

for
Dauna & Michael Johnston
ON
taxlot 701- .36 acres
2.64 acres existing
taxlot 800- .21 acres
.79 acres existing
in 161220SWNE
Total Transfer ON- .57 Acres
Total Existing- 3.43 acres
Total Proposed Water Right- 4 Acres

Date Created: June 2008



DEC 24 2008

1 inch equals 400 feet
SALEM, OH

2008 Swalley Irrigation District Transfer Map



Application for Permanent District Transfer

for
Dauna & Michael Johnston
OFF

taxlot 701- .36 acres
2.64 acres remaining
taxlot 800- .21 acres
.79 acres remaining
in 161220SWNE

Total Transfer OFF- .57 acres
Total Proposed Remaining Water Right- 3.43 Acres



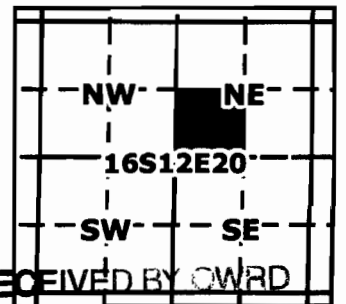
OFF

Water Rights



Geo-Spatial Solutions, Inc.
www.geospatialolutions.com

Date Created: June 2008



DEC 24 2012

1 inch equals 400 feet
SALEM, OH

2009-05

State of Oregon
WATER RESOURCES DEPARTMENT
NOTICE OF DISTRICT PERMANENT TRANSFER
(ORS 540.580)

DISTRICT: **Swalley Irrigation District**
ADDRESS: **64672 Cook Avenue, Suite 1, Bend, OR 97701**
PHONE: **541/388-0658**

1. **WATER RIGHT: Swalley Irrigation District**
CERTIFICATE(S): #74145 PRIORITY DATE: September 1, 1899

2. **TYPE OF CHANGE:** PERMANENT CHANGE IN PLACE OF USE

3. **APPLICANT**

NAME: John & Judy Barton
ADDRESS: 64801 Old Bend Redmond Hwy, Bend, OR 97701

4. **LOCATION OF USE**

AUTHORIZED POINT OF DIVERSION:
N 985' & W 617' from the East 1/4 corner, SE/NE of Section 29, T17S, R12E.W.M. (diversion for Swalley's canal system), Additional district diversion: NW1/4SE1/4, Section 14, T.15S., R. 12E,W.M.; 2170 feet North and 1350 feet West from the SE Corner of Section 14.

LOCATION OF AUTHORIZED PLACE OF USE (*Off Lands*)

Township	Range	Section	1/4 1/4	Tax Lot	# of acres irrigated	Other Use
16S	12E	S32	NW/NW	00304	.40	irrigation
16S	12E	S32	NE/NE	00304	.33	irrigation

5. **RECIPIENT**

NAME: John & Judy Barton
ADDRESS: 64801 Old Bend Redmond Hwy., Bend, OR 97701

6. **LOCATION OF PROPOSED USE (*On Lands*)**

Township	Range	Section	1/4 1/4	Tax Lot	# of acres irrigated	Other Use
16S	12E	S32	NW/NW	00304	.16	irrigation
16S	12E	S32	NE/NE	00304	.57	Irrigation

7. **EXHIBITS** : Maps showing the location of the present and proposed irrigated lands (*On & Off Maps*)

Swalley Irrigation District hereby certifies that the applicant and recipient are the deed holders of subject properties; that our files are complete with a copy of the recorded documents; that the applicant's land has been irrigated within the last five years, and that applicant and recipient hereby authorize the transfer proposed herein.

NOTICE IS HEREBY GIVEN that this proposed change is subject to the approval of the Water Resources Department and that the Water Resources Department may reject the transfer or may require mitigation to avoid injury to other water right holders.

SWALLEY IRRIGATION DISTRICT AND APPLICANT, HEREBY SWEAR THAT THE ABOVE NOTICE FOR TRANSFER OF WATER RIGHT AND THE STATEMENTS MADE ARE TRUE AND CORRECT.

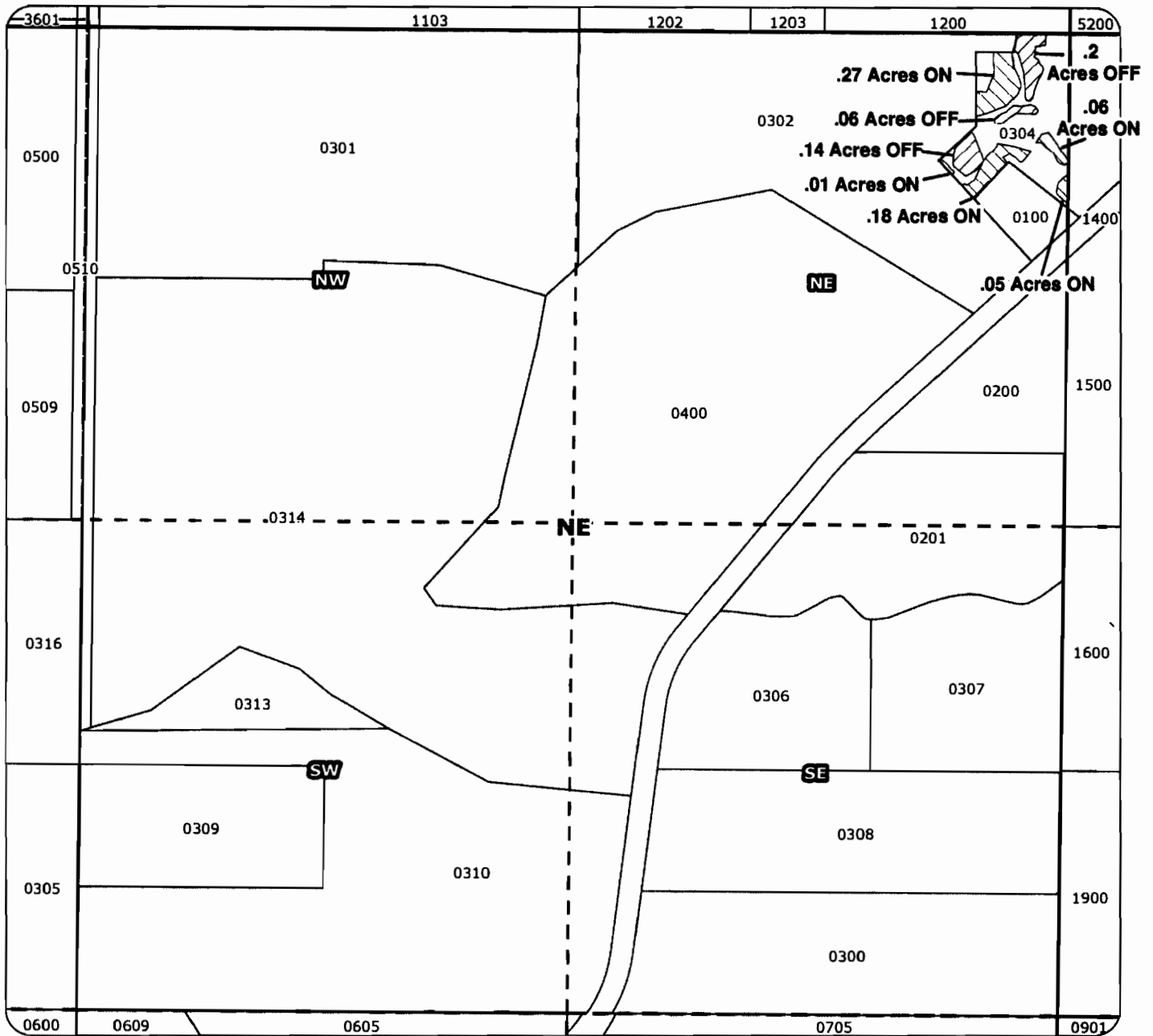
APPLICANT: John W Barton Date: 2-19-09
John Barton

APPLICANT: Judith A. Barton Date: 2-19-09
Judy Barton

DISTRICT: Janet Lee Date: DEC 24 2012
Swalley Irrigation District: Janet L. Lee, Manager
SALEM, OR

RECEIVED BY OWRD
Date
DEC 24 2012
Date
SALEM, OR

2009 Swalley Irrigation District Transfer Map



Application for Permanent District Transfer



Water Rights



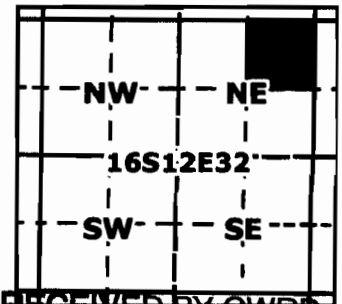
Geo-Spatial Solutions, Inc.

www.geospatialolutions.com

for
John & Judy Barton
ON/OFF

Taxlot 0304- .57 Acres ON
Taxlot 0304- .4 Acres OFF
in 161232NENE

Total Proposed Water Right
in Taxlot 0304- 1.41 Acres
in 161233NENE



RECEIVED BY OWRD

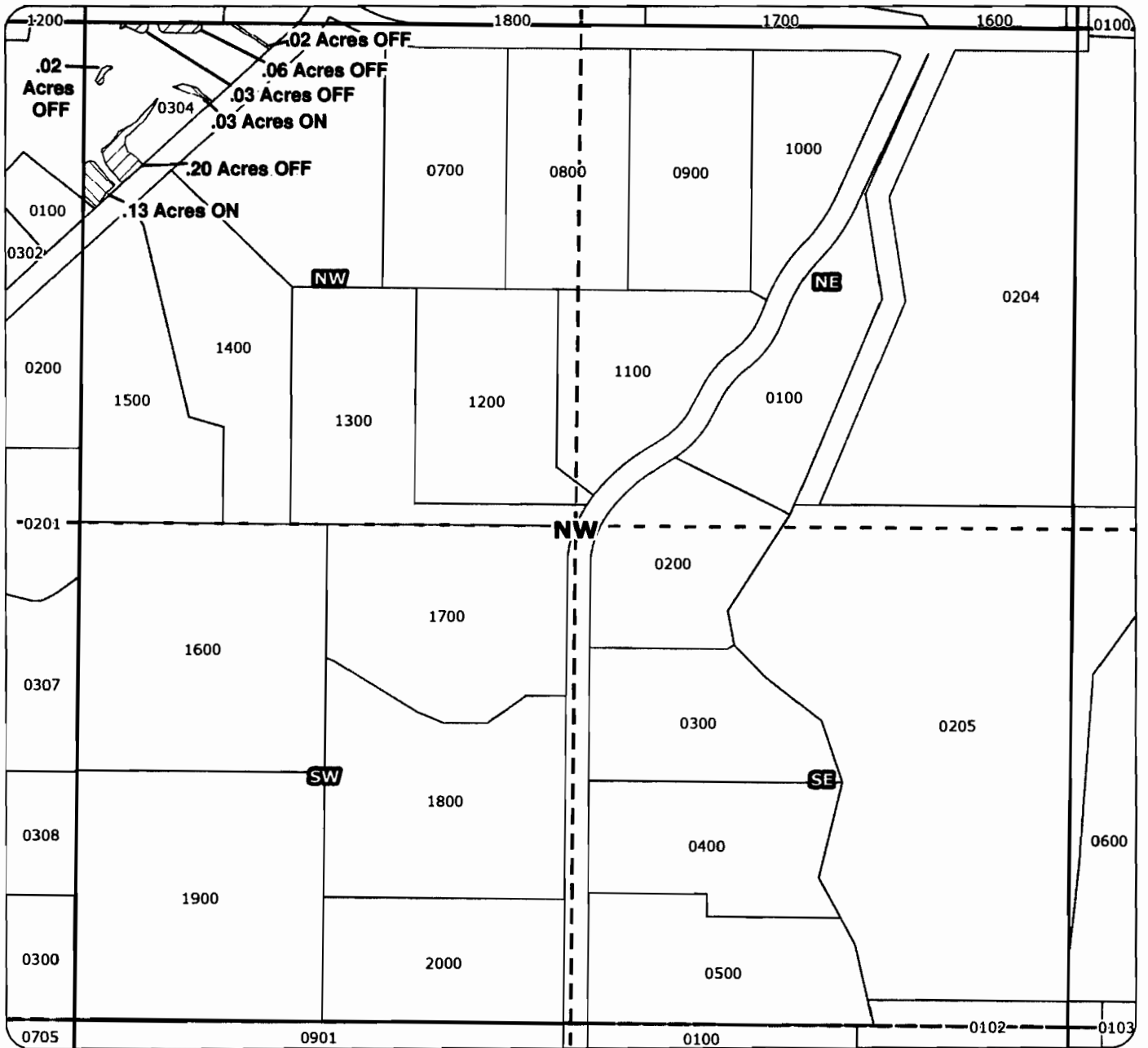
DEC 24 2012

1 inch equals 400 feet

SALEM, OR

Date Created: April 2009

2009 Swalley Irrigation District Transfer Map



Application for Permanent District Transfer

-  OFF
-  ON

Water Rights



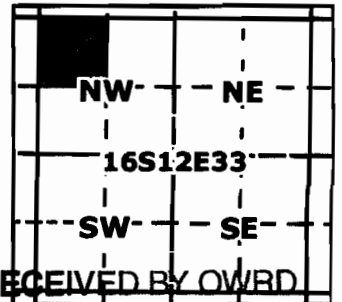
Geo-Spatial Solutions, Inc.

www.geospatialsolutions.com

for
John & Judy Barton
ON/OFF

Taxlot 0304- .16 Acres ON
Taxlot 0304- .33 Acres OFF
in 161233NWNW

Total Remaining Water Right
in Taxlot 0304- 2.59 Acres
in 161233NWNW



DEC 24 2012



1 inch equals 400 feet
SALEM, OR

Date Created: April 2009

District Internal
Notice #: 2009-03

State of Oregon
WATER RESOURCES DEPARTMENT
NOTICE OF DISTRICT PERMANENT TRANSFER
(ORS 540.580)

DISTRICT: **Swalley Irrigation District**
ADDRESS: **64672 Cook Avenue, Suite 1, Bend, OR 97701** PHONE: **541/388-0658**

1. **WATER RIGHT: SWALLEY IRRIGATION DISTRICT**
CERTIFICATE(S): 74145 PRIORITY DATE: September 1, 1899

2. **TYPE OF CHANGE: PERMANENT CHANGE IN PLACE OF USE**

3. **APPLICANT (OFF):**
NAME: Lance & Kathryn Brant
ADDRESS: 65140 Old Bend Redmond Hwy, Bend, OR 97701

4. **LOCATION OF USE: AUTHORIZED POINT OF DIVERSION:**
POD #3) N 985' & W 617' from the East ¼ corner, SE/NE of Section 29, T17S, R12E.,W.M. (Diversion for Swalley's canal system), POD #15) Additional district diversion: NW1/4SE1/4, Section 14, T. 15S, R. 12E,W.M.; 2170 feet North and 1350 feet West from the SE Corner of Section 14.

LOCATION OF AUTHORIZED PLACE OF USE (Off Lands)

Township	Range	Section	¼ ¼	Tax Lot	# of acres irrigated	Other Use
S16	E12	28	NE/NW	00803	3.50	IRR

5. **RECIPIENT (ON):**
NAME: Kathryn Brant
ADDRESS: 65156 Old Bend Redmond Hwy, Bend, OR 97701

6. **LOCATION OF PROPOSED USE (On Lands)**


Township	Range	Section	¼ ¼	Tax Lot	# of acres irrigated	Other Use
S16	E12	28	NE/NW	00800	3.50	IRR


7. **EXHIBITS :** Maps showing the location of the present and proposed irrigated lands (*On & Off Maps*)


Swalley Irrigation District hereby certifies that the applicant and recipient are the deed holders of subject properties; that our files are complete with a copy of the recorded documents; that the applicant's land has been irrigated within the last five years, and that applicant and recipient hereby authorize the transfer proposed herein.


NOTICE IS HEREBY GIVEN that this proposed change is subject to the approval of the Water Resources Department and that the Water Resources Department may reject the transfer or may require mitigation to avoid injury to other water right holders.

SWALLEY IRRIGATION DISTRICT AND APPLICANT, HEREBY SWEAR THAT THE ABOVE NOTICE FOR TRANSFER OF WATER RIGHT AND THE STATEMENTS MADE ARE TRUE AND CORRECT.

APPLICANT:  5/27/09
Lance Brant Date

APPLICANT:  5/28/09
Kathryn Brant Date

RECIPIENT:  5/28/09
Kathryn Brant Date

DISTRICT:  5-28/09
Swalley Irrigation District: Janet L. Lee, Manager Date

RECEIVED BY OWRD

DEC 24 2012

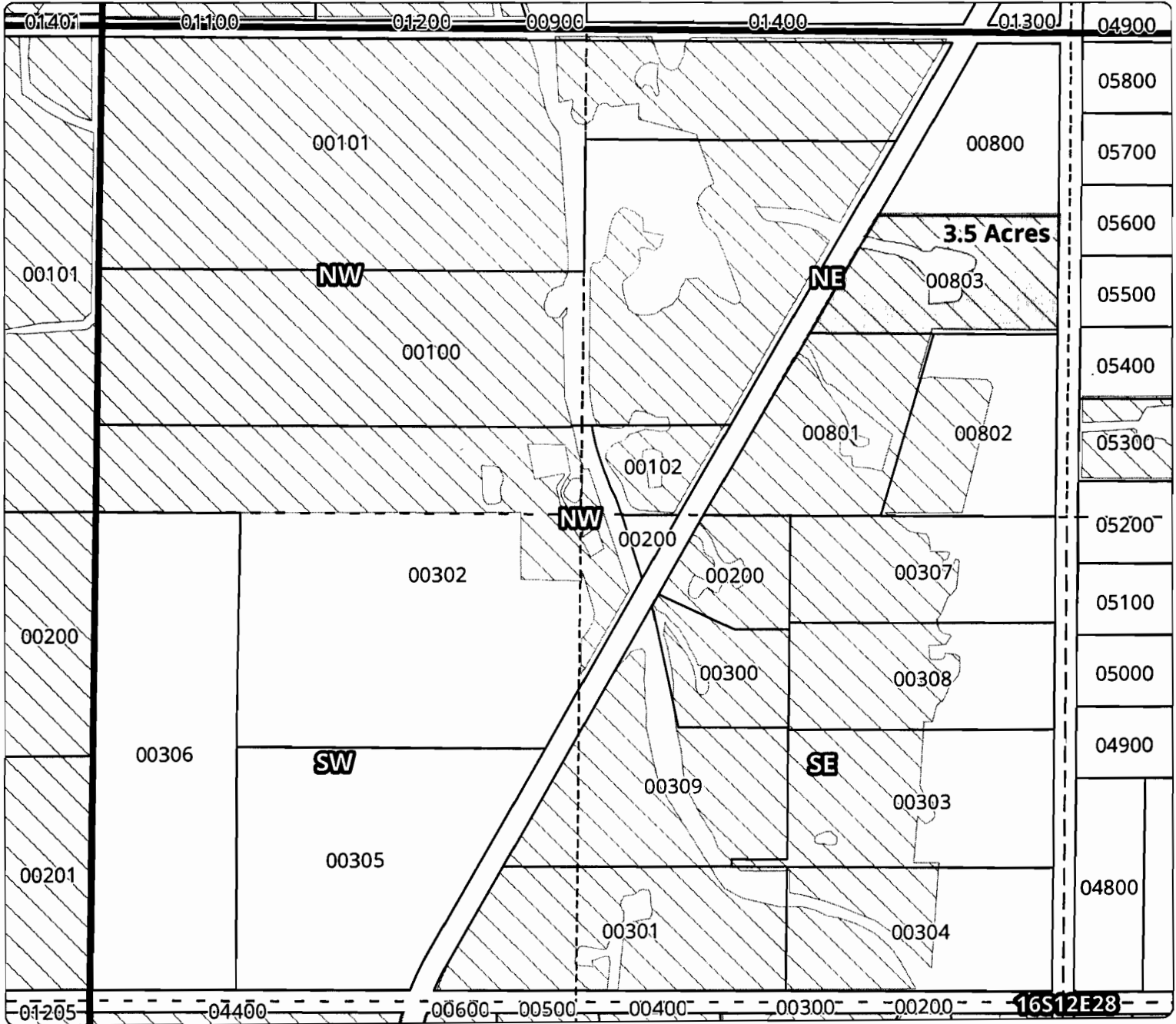
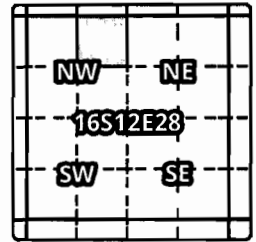
SALEM, OR

Swalley Irrigation District

Application for District Transfer

Cert #: 74145

For: Kathryn Brant



OFF MAP

Taxlot 803, 16S12E28NENW: 3.5 Acres OFF, 0 Acres Remaining

- Point of Diversion
- Canals
- Taxlots

Transfer
RECEIVED BY OWRD
 Cert 74145

DEC 24 2012

1 inch = 400 feet
 November 2012
 SALEM, OR

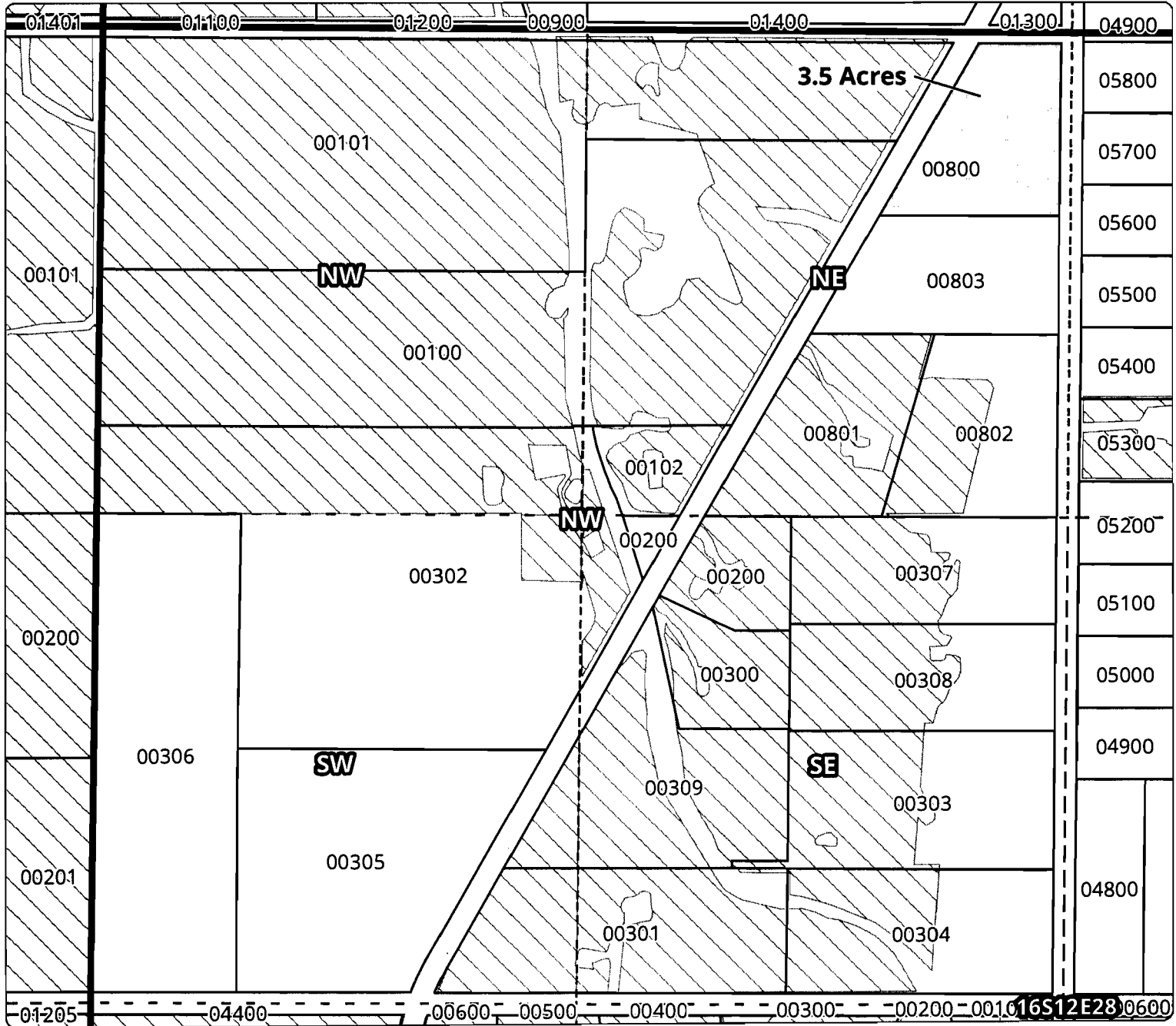
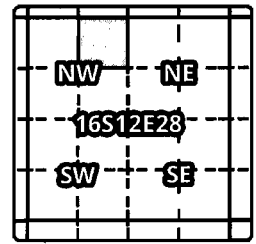


Swalley Irrigation District

Application for District Transfer

Cert #: 74145

For: Kathryn Brant



ON MAP

Taxlot 800, 16S12E28NENW: 3.5 Acres ON, 3.5 Acres Total

- Point of Diversion
- Canals
- Taxlots

RECEIVED BY OWRD

Cert 74145
DEC 24 2012



1 in SALEM OR
November 2012



District Internal
Notice #: 2012-03

State of Oregon

WATER RESOURCES DEPARTMENT
NOTICE OF DISTRICT PERMANENT TRANSFER
(ORS 540.580)

DISTRICT: **Swalley Irrigation District**
ADDRESS: **64672 Cook Avenue, Suite 1, Bend, OR 97701** PHONE: **541/388-0658**

- 1. **WATER RIGHT: SWALLEY IRRIGATION DISTRICT**
CERTIFICATE(S): 74145 PRIORITY DATE: September 1, 1899
- 2. **TYPE OF CHANGE: PERMANENT CHANGE IN PLACE OF USE**

3. **APPLICANT (OFF):**
 NAME: **Swalley Irrigation District**
 ADDRESS: **64672 Cook Ave., Ste. 1, Bend, OR 97701**

4. **LOCATION OF USE: AUTHORIZED POINT OF DIVERSION:**
 POD #3) N 985' & W 617' from the East ¼ corner, SE/NE of Section 29, T17S, R12E.,W.M. (Diversion for Swalley's canal system), POD #15) Additional district diversion: NW1/4SE1/4, Section 14, T.15S, R. 12E,W.M.; 2170 feet North and 1350 feet West from the SE Corner of Section 14.

LOCATION OF AUTHORIZED PLACE OF USE (Off Lands)

Township	Range	Section	¼ ¼	Tax Lot	# of acres irrigated	Other Use
T17S	E12	08	SW/SE	02300	3.50	IRR

5. **RECIPIENT (ON):**
 NAME: **Vergent, LLC**
 ADDRESS: **65140 Old Bend Redmond Hwy., Bend, OR 97701**

6. LOCATION OF PROPOSED USE (On Lands)


Township	Range	Section	¼ ¼	Tax Lot	# of acres irrigated	Other Use
T16S	E12	28	NE/NW	00803	3.50	IRR


7. EXHIBITS : Maps showing the location of the present and proposed irrigated lands (*On & Off Maps*)

Swalley Irrigation District hereby certifies that the applicant and recipient are the deed holders of subject properties; that our files are complete with a copy of the recorded documents; that the applicant's land has been irrigated within the last five years, and that applicant and recipient hereby authorize the transfer proposed herein.

NOTICE IS HEREBY GIVEN that this proposed change is subject to the approval of the Water Resources Department and that the Water Resources Department may reject the transfer or may require mitigation to avoid injury to other water right holders.

SWALLEY IRRIGATION DISTRICT AND APPLICANT, HEREBY SWEAR THAT THE ABOVE NOTICE FOR TRANSFER OF WATER RIGHT AND THE STATEMENTS MADE ARE TRUE AND CORRECT.

APPLICANT:  4-10-12
Vergent, LLC - Emily Nelson **Date**

RECIPIENT/DISTRICT:  4-10-12
Swalley Irrigation District: Suzanne Butterfield **Date**

RECEIVED BY OWRD

DEC 24 2012

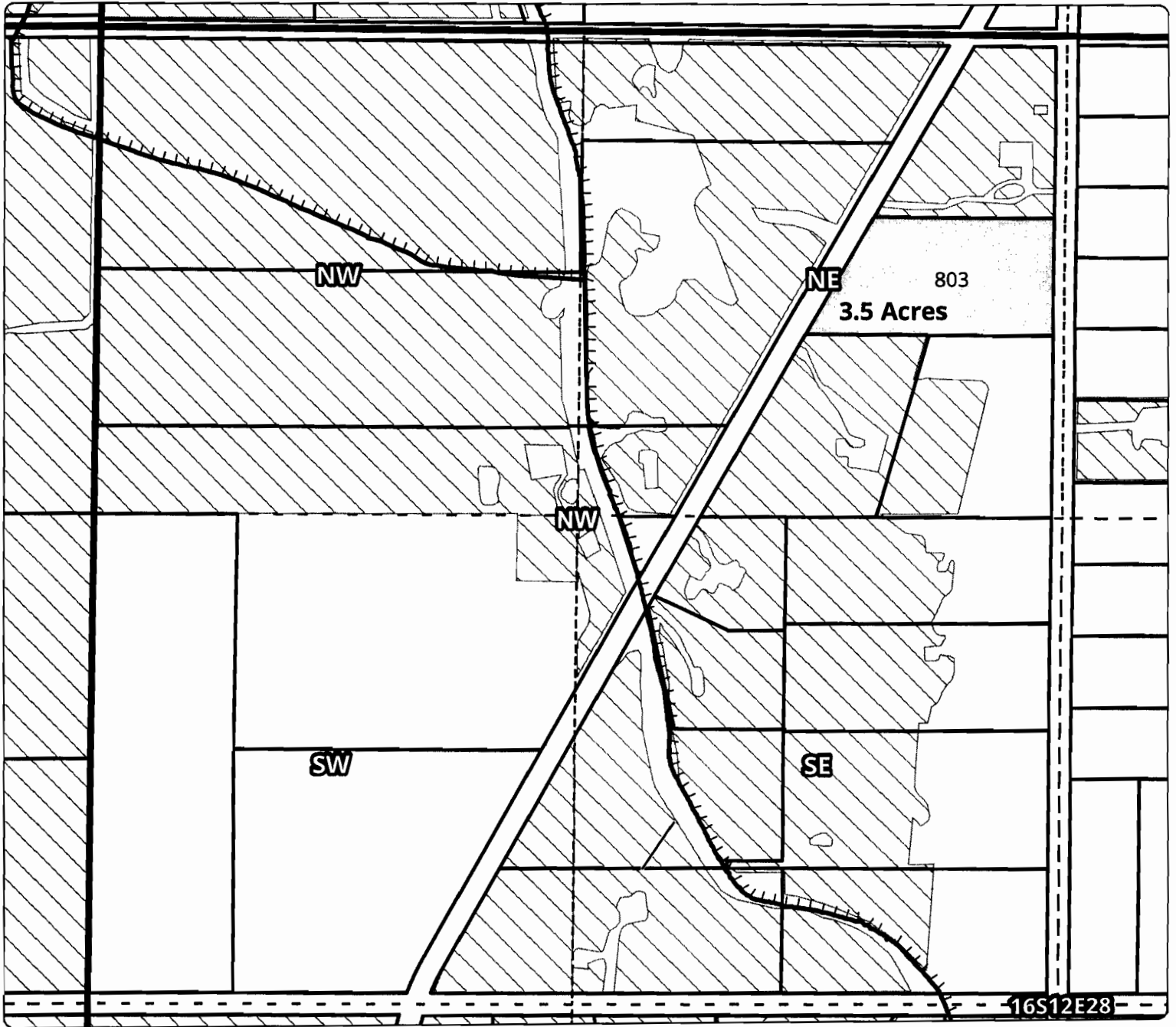
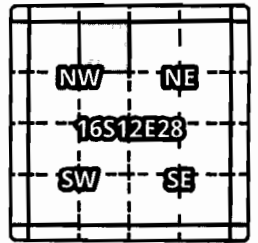
SALEM, OR

Swalley Irrigation District

Application for District Transfer

Cert #: 74145

For: Vergent, LLC



ON MAP

Taxlot 803, 16S12E28NENW: 3.5 Acres ON, 3.5 Acres Total

○ Point of Diversion

▬ Canals

▭ Taxlots

Transfer

RECEIVED BY OWRD
Cert 74145

DEC 24 2012

1 inch = 400 feet
July 2012 SALEM, OR



District Internal Notice:

487

State of Oregon
WATER RESOURCES DEPARTMENT
NOTICE OF DISTRICT PERMANENT TRANSFER
(ORS 540.580)

DISTRICT: **Swalley Irrigation District**
ADDRESS: **64672 Cook Avenue, Suite 1, Bend, OR 97701**
PHONE: **541/388-0658**

1. **WATER RIGHT: Swalley Irrigation District**
CERTIFICATE(S): #74145 PRIORITY DATE: September 1, 1899

2. **TYPE OF CHANGE: PERMANENT CHANGE IN PLACE OF USE**

3. **APPLICANT**

NAME: MF Cooley 1, LLC
Michael Flury, Sole Member
ADDRESS: 63649 Hwy 20, Bend, OR 97701

4. **LOCATION OF USE**

AUTHORIZED POINT OF DIVERSION:
N 985' & W 617' from the East 1/4 corner, SE/NE of Section 29, T17S, R12E.W.M. (diversion for Swalley's canal system), Additional district diversion: NW1/4SE1/4, Section 14, T.15S., R. 12E,W.M.; 2170 feet North and 1350 feet West from the SE Corner of Section 14.

LOCATION OF AUTHORIZED PLACE OF USE (*Off Lands*)

Township	Range	Section	1/4 1/4	Tax Lot	# of acres irrigated	Other Use
17S	12E	08	SW/SE	02300	5.00	Irr

5. **RECIPIENT**

NAME: Swalley Irrigation District for use by:
ADDRESS: 64672 Cook Ave, Ste 1, Bend, OR 97701

6. **LOCATION OF PROPOSED USE (*On Lands*)**

Township	Range	Section	1/4 1/4	Tax Lot	# of acres irrigated	Other Use


7. **EXHIBITS** : Maps showing the location of the present and proposed irrigated lands (*On & Off Maps*)

Swalley Irrigation District hereby certifies that the applicant and recipient are the deed holders of subject properties; that our files are complete with a copy of the recorded documents; that the applicant's land has been irrigated within the last five years, and that applicant and recipient hereby authorize the transfer proposed herein.

NOTICE IS HEREBY GIVEN that this proposed change is subject to the approval of the Water Resources Department and that the Water Resources Department may reject the transfer or may require mitigation to avoid injury to other water right holders.

SWALLEY IRRIGATION DISTRICT AND APPLICANT, HEREBY SWEAR THAT THE ABOVE NOTICE FOR TRANSFER OF WATER RIGHT AND THE STATEMENTS MADE ARE TRUE AND CORRECT.

APPLICANT:  12/29/08
MF Cooley 1, LLC / Michael Flury, Sole Member Date

CO-APPLICANTS: _____ Date
DISTRICT:  12/29/09
Janet Lee, General Manager of Swalley Irrigation District Date

RECEIVED BY OWRD

DEC 24 2012

SALEM, OR

After Recording Return To:
SWALLEY IRRIGATION DISTRICT
64672 Cook Avenue, Suite 1
Bend, Oregon 97701

22 of 40

DESCHUTES COUNTY OFFICIAL RECORDS
NANCY BLANKENSHIP, COUNTY CLERK

2009-02064



\$36.00

01/20/2009 11:07:14 AM

D-D Cnt=1 Stn=25 TM
\$10.00 \$11.00 \$10.00 \$5.00

QUITCLAIM DEED
FOR TRANSFER OF INTEREST IN A WATER RIGHT

Grantor, **MF Cooley 1, LLC/ Michael Flury, Sole Member** releases and quitclaims to **Swalley Irrigation District (SID)** all rights, title and interest in the following: By this agreement and signed transfer application form, Grantor, the owner of the lands listed in Exhibit A, release their claim and responsibility for **5.00 acres** of Swalley Irrigation District water right that are appurtenant to the lands listed in Exhibit A, to Swalley Irrigation District. Swalley Irrigation District may elect to complete the transfer application and submit it to the Water Resources Department for approval of use of the water right at a new location and/or use. Swalley Irrigation District may attach this agreement to the Oregon Water Resources Department's lease form and file with the District's annual Short Term Water Right Lease Agreement.

By entry of this deed, grantor hereby notifies any subsequent purchaser of the lands listed in Exhibit A that grantor, as owner of the subject land, approved the transfer (including a change in the place and type of use and point of diversion) of the water rights that are appurtenant to the subject land; and that upon completion of a transfer, by election of SID, the subject land no longer will have an appurtenant water right, if the transfer includes a change in the place of use.

Furthermore, upon signing of this agreement and the accompanying transfer application **MF Cooley 1, LLC / Michael Flury, Sole Member**, shall no longer be liable for any district assessment or charges pertaining to the **5.00 acres** of water right incurred after the date of signing. The water right in question is further described as a portion of certificate # 74145, priority of 1899, located:

T17S-R12E, WM-SEC 08-SW/SE-02300,

This agreement is binding upon the heirs, executors, administrators, successors, and permitted assigns of the parties to this agreement. Consideration for this Quitclaim is \$5,000.00

Grantor:


Date 12/29/08

MF Cooley 1, LLC / Michael Flury, Sole Member

Date _____

State of Oregon ~~Washington~~ SS.
County of Deschutes ~~Teton~~

Personally appeared Michael Flury and acknowledged the forgoing instrument to be his / her voluntary act and deed.



My commission expires 1-29-2010

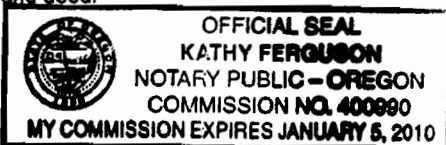
Swalley Irrigation District:

Date 1/5/09

Janet L. Lee, Manager

State of Oregon SS.
County of Deschutes

Personally appeared, Janet L. Lee as Manager for Swalley Irrigation District, and acknowledged the forgoing instrument to be her voluntary act and deed.



RECEIVED BY OWRD

My commission expires 1-5-2010

DEC 24 2012

Tax statement: No change.

SALEM, OR

MF Cooley 1, LLC
Account # 2208

EXHIBIT A

Legal Description:	Taxlot	Serial#	WR Acres:
T17S-R12E-WM-SEC 08-SW/SE-02300	171208D002300	113076	5.00

PARCEL 1 (Deschutes County Assessor's Map 17-12-08D-2300):

That portion of the West Half of the Southeast Quarter (W1/2SE1/4) of Section Eight (8), Township Seventeen (17) South, Range Twelve (12), East of the Willamette Meridian, Deschutes County, Oregon, lying Southerly and Westerly from the Southerly and Westerly right-of-way line of the U.S. Highway 20 as now located.

EXCEPTING THEREFROM that portion of the Southeast Quarter (SE1/4) of said Section Eight (8), described as follows: Beginning at the South quarter corner of said Section 8; thence North 0°07'17" West, 655.80 feet along the midsection line to the true point of beginning; thence North 0°07'17" West, 1066.44 feet to the Southerly right-of-way line of Highway 20; thence South 25°7'28" East, 966.50 feet; thence South 64°52'32" West, 450.75 feet to the point of beginning.

ALSO EXCEPTING THEREFROM the right-of-way of Cooley Road as shown on the Deschutes County Assessor's Map.

ALSO EXCEPTING THAT PORTION conveyed to Oregon State Department of Transportation, Highway Division recorded September 28, 1992 in Book 277, Page 1651, of Deschutes County Official Records.

RECEIVED BY OWRD

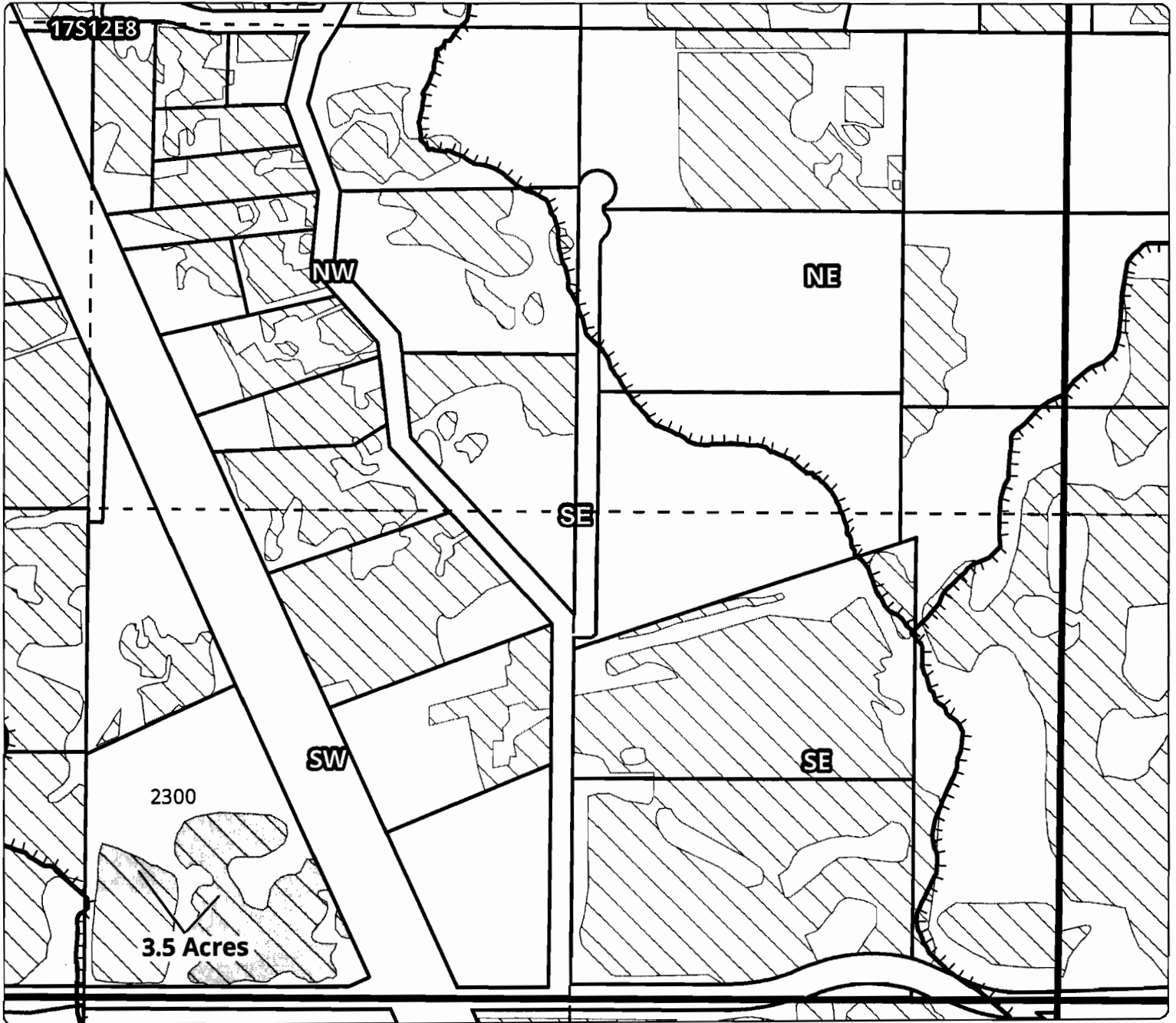
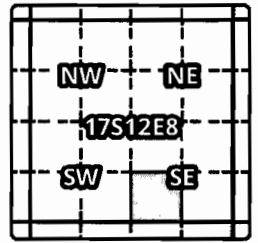
DEC 24 2012

SALEM, OR

Swalley Irrigation District Application for District Transfer

Cert #: 74145

For: Swalley Irrigation District



OFF MAP

Taxlot 2300, 17S12E8SWSE: 3.5 Acres OFF, 1.5 Acres Remaining

- Point of Diversion
- ▬ Canals
- ▭ Taxlots

RECEIVED BY OWRD

Cert 74145
DEC 24 2012

