



State of Oregon
Water Resources Department
725 Summer Street NE, Suite A
Salem, Oregon 97301-1266
(503) 986-0900

Application for
Instream Lease Renewal

A summary of review criteria and procedures that are generally applicable to these applications is available at
www.wrd.state.or.us/OWRD/PUBS/forms.shtml.

The undersigned entered into Instream Lease Number L-439 involving Water Right
Certificate(s) 74197 on May 29, 2003, which terminated on
October 31, 2007.

The undersigned Lessor and Lessee, parties to the original lease, hereby request that Lease
Number L-439 be renewed. Lessor and Lessee warrant that, to the best of their
knowledge, circumstances have not changed and all matters involved with or affected by the
instream lease and the subject water right(s) remain as they were when the lease was first entered
into, including but not limited to water right holder interest, the acres from which the right is
leased, and the public instream benefit provided as a result of this instream lease.

The terms and conditions of instream lease L-439 are hereby incorporated by reference in
their entirety, with the following exception(s):

- The term of the lease shall commence on April 15, 2008 (not before execution
by the parties) and continue through October 31, 2012.

CREP. Are some or all of the lands being leased part of a Conservation Reserve Enhancement
Program?

Yes
No

Fees. Pursuant to ORS 536.050, the following fee is included:

\$50 for an instream lease renewal application.

Lessor: [Signature] Date: 5/7/08
Email address: thickman@ci.bend.or.us
Tom Hickman, Water Utilities Manager, City of Bend

Lessor: [Signature] Date: 5/2/08
Email address:
Arnold Irrigation District; aidist@bendbroadband.com

For additional Lessors, type in space for signature and date

Lessee: Genene Hubert Date: 5/8/2008
Email address: gen@deschutesriver.org
Deschutes River Conservancy

RECEIVED

MAY 15 2008

WATER RESOURCES DEPT
SALEM, OREGON

FSD

Arnold Irrigation District

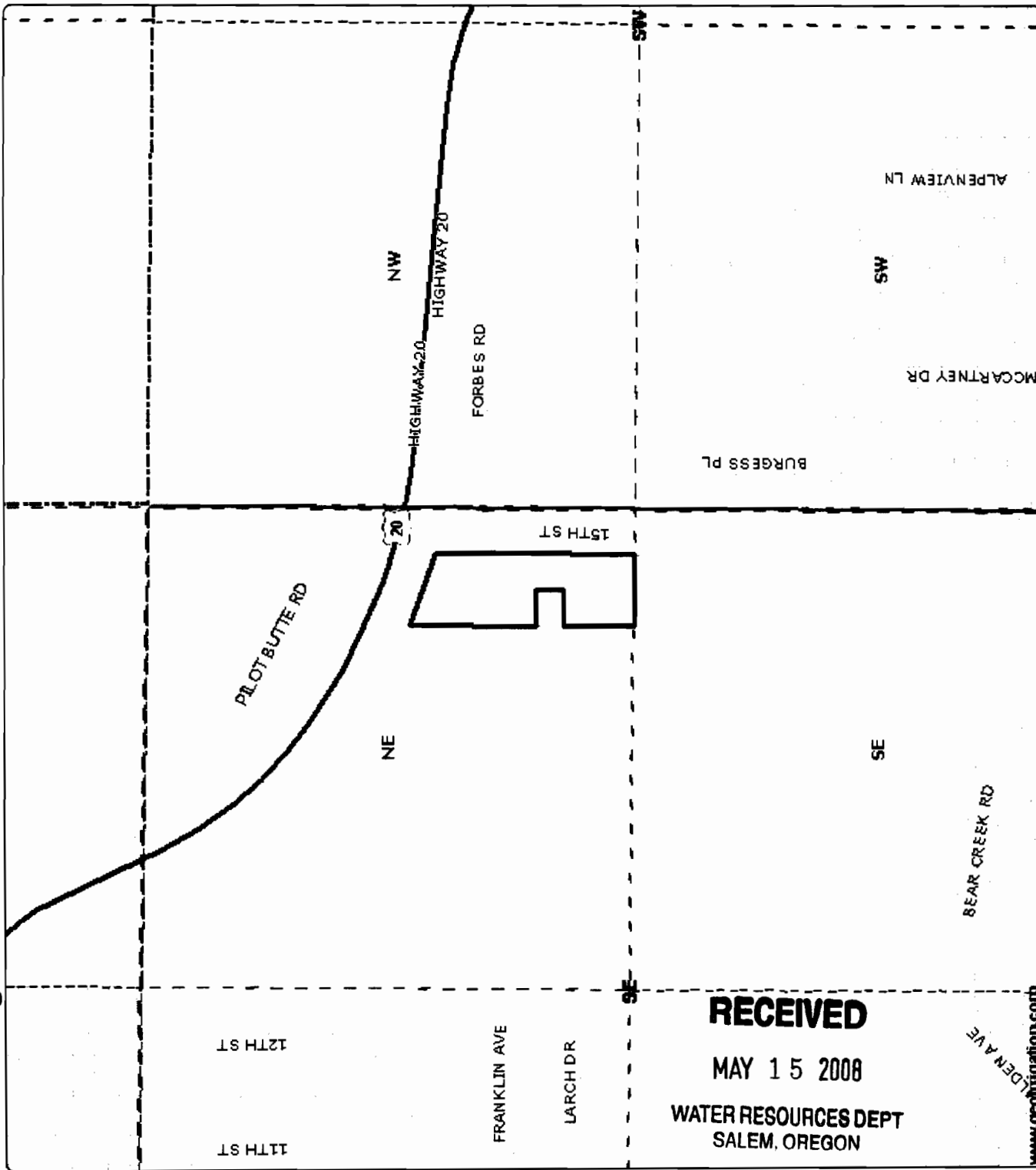
City of Bend / 0.85 ac. /
171233DA00200 (00405)

171233-NESE-00200 (00405)

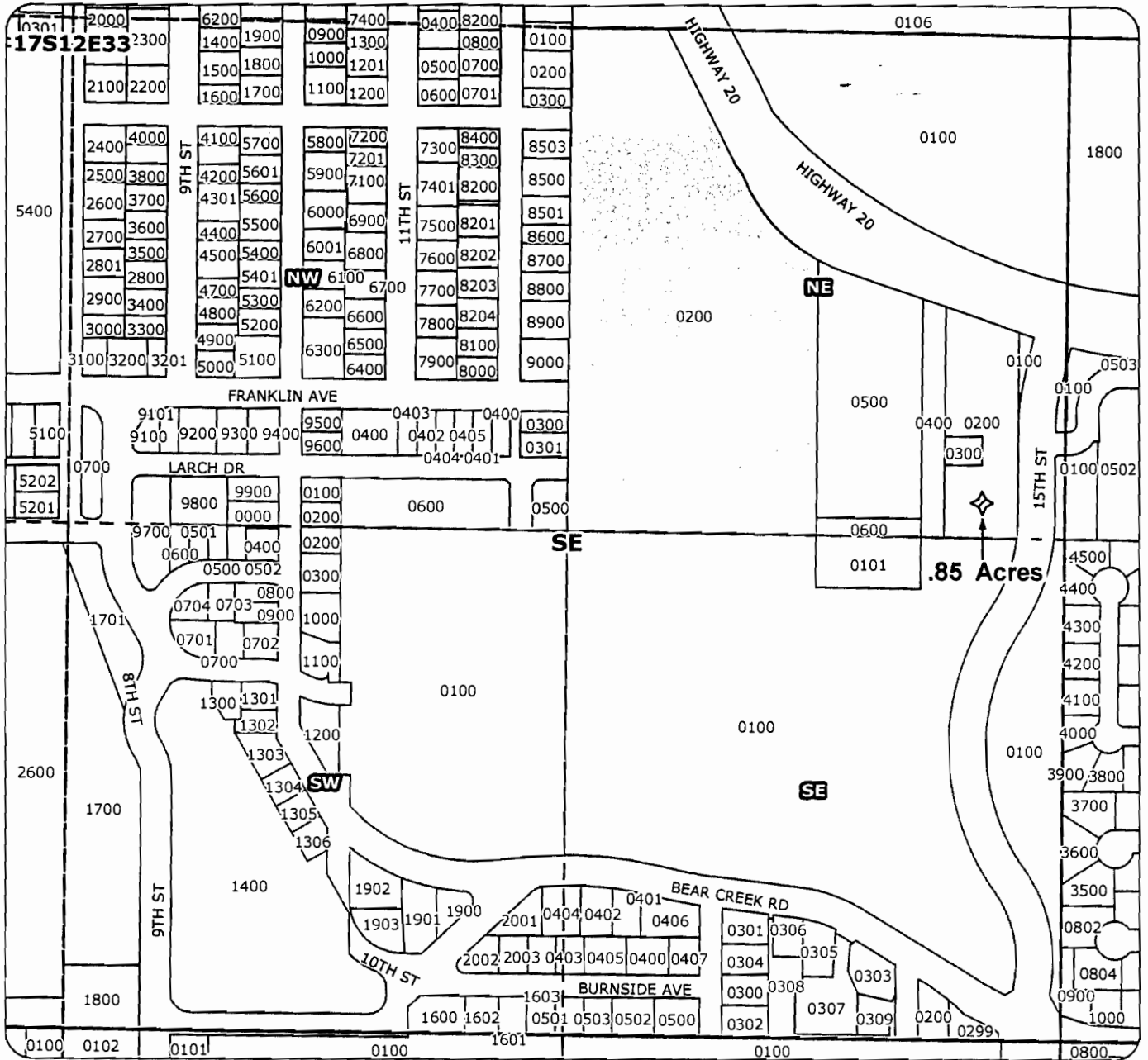
- District Boundary
- County Boundary
- State Roads
- Roads
- Township Range
- Sections
- Section Labels
- Quarters
- Quarter Labels
- Quarter Quarters
- Quarter Quarter Labels
- Taxlots
- Gauging Station
- Canal All
- Canal Piped
- Canal Open
- Rivers
- Place of Use Fill





Scale 1" = 400'
Created: 4/23/2008



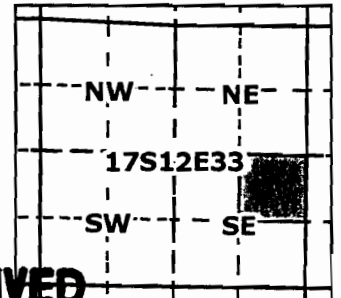
2008 Arnold Irrigation District Instream Lease Map



Application for 1-year Instream Lease Primary: Certificate 74197

-  Proposed Lease of Irrigation Rights
-  Water Rights

For:
City of Bend
Taxlot 200 - .85 acres
in 17S12E33NESE
Total Lease of .85 Acres



RECEIVED

MAY 15 2008



Geo-Spatial Solutions, Inc.
www.geospatialolutions.com

Date Created: May 2008

WATER RESOURCES DEPT
SALEM OREGON 1 inch equals 400 feet