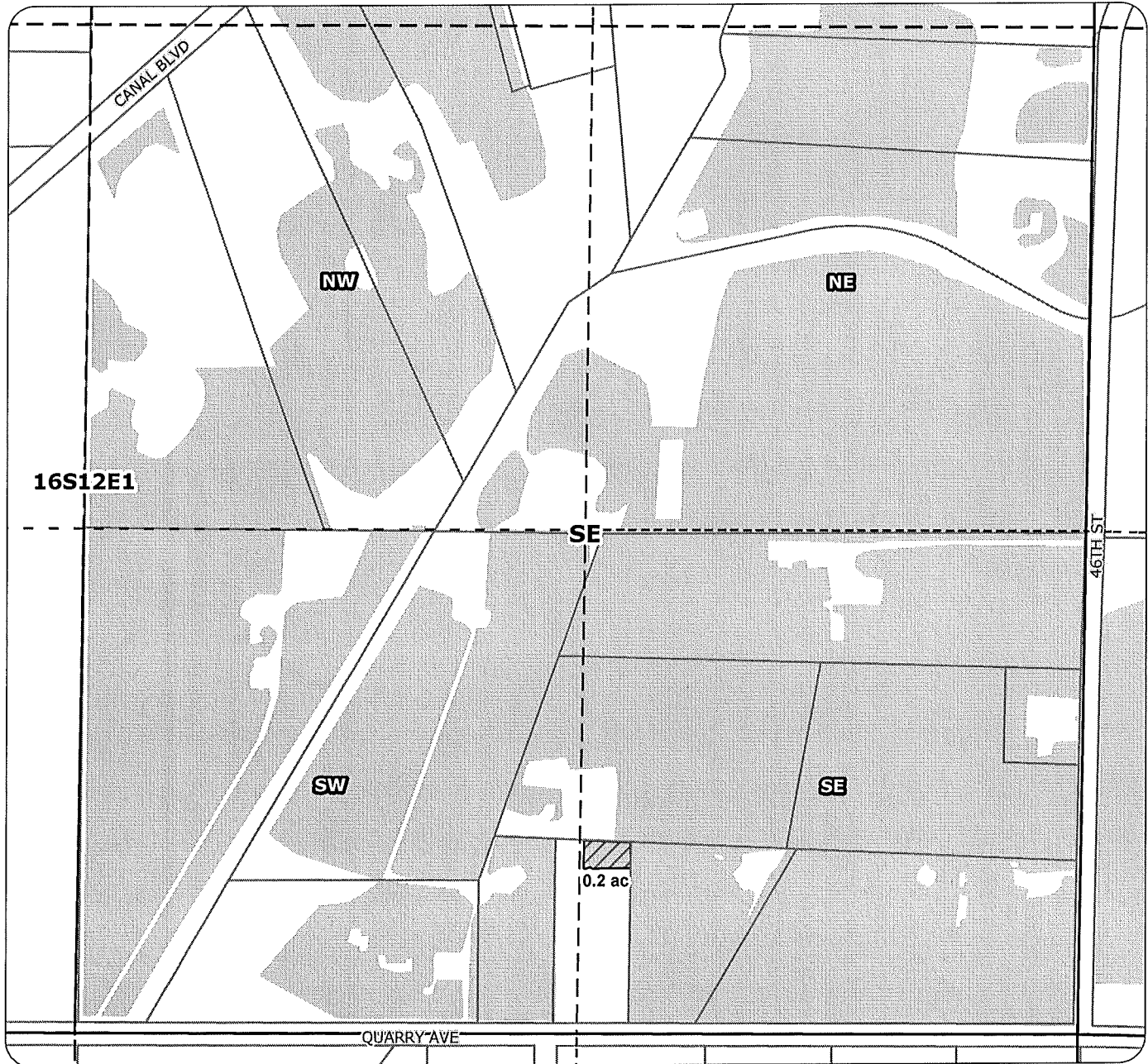


2007 Swalley Irrigation District and Deschutes River Conservancy Permanent Instream Transfer Map



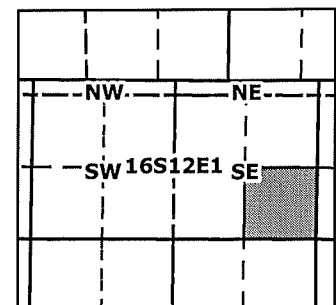
Application for Permanent Instream Transfer

RECEIVED



OCT 29 2008

WATER RESOURCES DEPT.
SALEM, OREGON

for
City of Bend
taxlot 602
0.2 acres
(161201SESE)



Geo-Spatial Solutions, Inc.
www.geospatialsolutions.com

-  Proposed Transfer of Irrigation Rights
-  Water Rights

Date Created: June 2008



1 inch equals 400 feet