

Part 3 of 4 – Applicant Information and Signature

Applicant Information

APPLICANT/BUSINESS NAME Threemile Canyon Farms			PHONE NO. (541) 481-9274	ADDITIONAL CONTACT NO.
ADDRESS 75906 Threemile Road				FAX NO.
CITY Boardman	STATE OR	ZIP 97818	E-MAIL** gharris@rdoffutt.com	

Agent Information – The agent is authorized to represent the applicant in all matters relating to this application.

AGENT/BUSINESS NAME Molly Reid, GSI Water Solutions, Inc.			PHONE NO. (509) 735-7135	ADDITIONAL CONTACT NO. (541) 310-8800 Cell
ADDRESS 8019 W. Quinault Avenue, Suite 201				FAX NO.
CITY Kennewick	STATE WA	ZIP 99336	E-MAIL** mreid@gsiws.com	


**** BY PROVIDING AN E-MAIL ADDRESS, CONSENT IS GIVEN TO RECEIVE ALL CORRESPONDENCE FROM THE DEPARTMENT ELECTRONICALLY. COPIES OF THE FINAL ORDER DOCUMENTS WILL ALSO BE MAILED.**

Check this box if this project is fully or partially funded by the American Recovery and Reinvestment Act. (Federal stimulus dollars)

Is the applicant the sole owner of the land on which the water right, or portion thereof, proposed for transfer is located? Yes No

If NO, include signatures of all landowners (and mailing and/or e-mail addresses if different than the applicant's) or attach affidavits of consent (and mailing and/or e-mail addresses) from all landowners or individuals/entities to which the water right(s) has been conveyed.

I (we) affirm that the information contained in this application is true and accurate.



Applicant signature

Greg Harris, Farm Manager
Print Name (and Title if applicable)

February 8, 2013
Date

Applicant signature

Print Name (and Title if applicable)

Date

In your own words tell us what change(s) you want made and the reason for the change(s): **Rotating crops for seed potatoes. The "to" lands present an opportunity to develop a half circle which is more economical and accessible than corner irrigation.**

RECEIVED

FEB 20 2013


WATER RESOURCES DEPT
SALEM, OREGON

Check here if any of the water rights proposed for transfer are or will be located within or served by an irrigation or other water district. (Tip: Complete and attach Supplemental Form D.)

DISTRICT NAME	ADDRESS	
CITY	STATE	ZIP

Check here if water for any of the rights supplied under a water service agreement or other contract for stored water with a federal agency or other entity.

ENTITY NAME	ADDRESS	
CITY	STATE	ZIP



To meet State Land Use Consistency Requirements, you must list all local governments (each county, city, municipal corporation, or tribal government) within whose jurisdiction water will be diverted, conveyed or used.

ENTITY NAME Union County	ADDRESS 1001 4th Street	
CITY La Grande	STATE OR	ZIP 97850


ENTITY NAME	ADDRESS	
CITY	STATE	ZIP

Check here if any of the water rights proposed for transfer are or will be located within or served by an irrigation or other water district. (Tip: Complete and attach Supplemental Form D.)

DISTRICT NAME	ADDRESS	
CITY	STATE	ZIP

Check here if water for any of the rights supplied under a water service agreement or other contract for stored water with a federal agency or other entity.

ENTITY NAME	ADDRESS	
CITY	STATE	ZIP

 To meet State Land Use Consistency Requirements, you must list all local governments (each county, city, municipal corporation, or tribal government) within whose jurisdiction water will be diverted, conveyed or used.

ENTITY NAME Union County	ADDRESS 1001 4th Street	
CITY La Grande	STATE OR	ZIP 97850

ENTITY NAME	ADDRESS	
CITY	STATE	ZIP

RECEIVED

FEB. 20 2013

WATER RESOURCES DEPT
SALEM, OREGON

TACS

Please use a separate Part 4 for each water right being changed. See instructions at http://www.wrd.state.or.us/OWRD/PUBS/docs/Hints_Forms_MS_Word.doc.

CERTIFICATE # 87023

Description of Water Delivery System

System capacity: _____ cubic feet per second (cfs) **OR**
2400 gallons per minute (gpm)

Describe the current water delivery system or the system that was in place at some time within the last five years. Include information on the pumps, canals, pipelines and sprinklers used to divert, convey and apply the water at the authorized place of use. **Groundwater is appropriated from the well and delivered by buried 12" pipeline to the center pivots used to irrigate the lands. For the temporary transfer, buried manline will be connected to the existing system and piped underground to the half circle in Section 17. Description of pumps, pipelines, and sprinklers are provided in the Claim of Beneficial Use Report submitted to the Department in December 2010.**

Table 1. Location of Authorized and Proposed Point(s) of Diversion (POD) or Appropriation (POA)
 (Note: If the POD/POA name is not specified on the certificate, assign it a name or number here.)

POD/POA Name or Number	Is this POD/POA Authorized on the Certificate or is it Proposed?	If POA, OWRD Well Log ID# (or Well ID Tag # L-___)	Twp	Rng	Sec	¼ ¼	Tax Lot, DLC or Gov't Lot	Measured Distances (from a recognized survey corner)
1	<input checked="" type="checkbox"/> Authorized <input type="checkbox"/> Proposed	UNIO 1199	3 S	39 E	18	NW SE	4600	1509' N & 443' E from S 1/4 corner of Sec. 18
	<input type="checkbox"/> Authorized <input type="checkbox"/> Proposed							

Check all type(s) of temporary change(s) proposed below (change "CODES" are provided in parentheses):

- | | |
|---|---|
| <input checked="" type="checkbox"/> Place of Use (POU) | <input type="checkbox"/> Appropriation/Well (POA) |
| <input type="checkbox"/> Point of Diversion (POD) | <input type="checkbox"/> Additional Point of Appropriation (APOA) |
| <input type="checkbox"/> Additional Point of Diversion (APOD) | |

Check all type(s) of temporary change(s) due to drought proposed below (change "CODES" are provided in parentheses):

- | | |
|---|---|
| <input type="checkbox"/> Place of Use (POU) | <input type="checkbox"/> Point of Appropriation/Well (POA) |
| <input type="checkbox"/> Character of Use (USE) | <input type="checkbox"/> Additional Point of Appropriation (APOA) |
| <input type="checkbox"/> Point of Diversion (POD) | <input type="checkbox"/> Additional Point of Diversion (APOD) |

Will all of the proposed changes affect the entire water right?

- Yes Complete only the Proposed ("to" lands) section of Table 2 on the next page. Use the "CODES" listed above to describe the proposed changes.
- No Complete all of Table 2 to describe the portion of the water right to be changed.

RECEIVED

FEB. 20 2013

Please use additional pages of Table 2 as needed

Table 2. Description of Temporary Changes to Water Right Certificate # 87023

List only the part of the right that will be changed. For the acreage in each 1/4 1/4, list the change proposed. If more than one change, specify the acreage associated with each change. If more than one POD/POA, specify the acreage associated with each POD/POA.

Authorized ("from" lands) as they appear BEFORE THE CHANGES							Proposed ("to" lands) AFTER THE CHANGES														
Twp	Rng	Sec	1/4 1/4	Tax Lot	Gvt Lot or DLC	Acres	Type of USE listed on Certificate	POD(s) or POA(s) (name or number from Table 1)	Priority Date	Proposed Changes (see "CODES" from previous page)	Twp	Rng	Sec	1/4 1/4	Tax Lot	Gvt Lot or DLC	Acres	New Type of USE	POD(s)/ POA(s) to be used (from Table 1)	Priority Date	
2 S	9 E	15	NE NW	100		15.0	Irrigation	POD #1 POD #2	1901	POU/POD	2 S	9 E	1	NW NW	500	1	10.0		POD #5	1901	
"	"	"	"	"	"	"	EXAMPLE	"	"	"	2 S	9 E	2	SW NW	500		5.0		POD #6	1901	
3 S	39 E	17	NE NW	2800		5.0	Irrigation	1	1966	POU	3 S	39 E	17	SW NE	2804		32.5	Irrigation	1	1966	
3 S	39 E	17	NW NW	2800		5.0	Irrigation	1	1966	POU	3 S	39 E	17	SE NE	2804		30.0	Irrigation	1	1966	
3 S	39 E	17	SW SW	4600		5.7	Irrigation	1	1966	POU											
3 S	39 E	17	SE SW	4600		5.4	Irrigation	1	1966	POU											
3 S	39 E	18	NW SW	4600		6.0	Irrigation	1	1966	POU											
3 S	39 E	18	SW SW	4600		10.0	Irrigation	1	1966	POU											
3 S	39 E	18	SE SW	4600		8.0	Irrigation	1	1966	POU											
3 S	39 E	18	NW SE	4600		4.1	Irrigation	1	1966	POU											
3 S	39 E	18	SW SE	4600		9.0	Irrigation	1	1966	POU											
3 S	39 E	18	SE SE	4600		4.3	Irrigation	1	1966	POU											
TOTAL ACRES						62.5	TOTAL ACRES						TOTAL ACRES						62.5		

Additional remarks: Water under C.85112 (supplemental) on the "from" lands will not be used for the duration of this temporary transfer.

RECEIVED

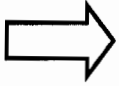
FEB 20 2013

WATER RESOURCES DEPT
SALEM, OREGON

For Place of Use Changes

Are there other water right certificates, water use permits or ground water registrations associated with the “from” or the “to” lands? Yes No

If YES, list the certificate, water use permit, or ground water registration numbers: Cert. 85112.



Pursuant to ORS 540.525, any “layered” water use such as an irrigation right that is supplemental to a primary right proposed for temporary transfer can be included in the transfer or remain unused on the authorized place of use. If the primary water right does not revert soon enough to allow use of the supplemental right within five years, the supplemental right shall become subject to cancellation for nonuse under ORS 540-610.

For a change in point(s) of appropriation (well(s)) or additional point(s) of appropriation if necessary to convey the water to the new temporary place of use:

Well log(s) are attached for each authorized and proposed well(s) that are clearly labeled and associated with the corresponding well(s) in Table 1 above and on the accompanying application map. (**Tip:** You may search for well logs on the Department’s web page at: http://apps.wrd.state.or.us/apps/gw/well_log/Default.aspx)

OR

Describe the construction of the authorized and proposed well(s) in Table 3 for any wells that do not have a well log.

Table 3. Construction of Point(s) of Appropriation

Any well(s) in this listing must be clearly tied to corresponding well(s) described in Table 1 and shown on the accompanying application map. Failure to provide adequate information is likely to delay the processing of your transfer application. For proposed wells, we recommend that you consult a licensed well driller, geologist, or certified water right examiner for the proper information needed to complete the table.

Proposed or Authorized POA Name or Number	Is well already built? (Yes or No)	If an existing well, OWRD Well ID Tag No. L-___	Total well depth	Casing Diameter	Casing Intervals (feet)	Seal depth(s) (intervals)	Perforated or screened intervals (in feet)	Static water level of completed well (in feet)	Source aquifer (sand, gravel, basalt, etc.)	Well - specific rate (cfs or gpm). If less than full rate of water right
	See	UNIO	1199							

RECEIVED

FEB 20 2013