



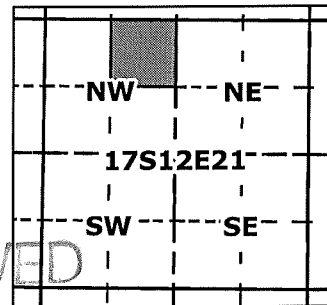
2007 Swalley Irrigation District and Deschutes River Conservancy Permanent Instream Transfer Map



Application for Permanent Instream Transfer

-  Proposed Transfer of Irrigation Rights
-  Water Rights

for
 City of Bend
 taxlot 600 (Lot 1)
 0.15 acres
 in 171221NENW



Geo-Spatial Solutions, Inc.
www.geospatialsolutions.com

Date Created: June 2008

RECEIVED

OCT 29 2008

WATER RESOURCES DEPT.
 SALEM, OREGON



1 inch equals 400 feet