



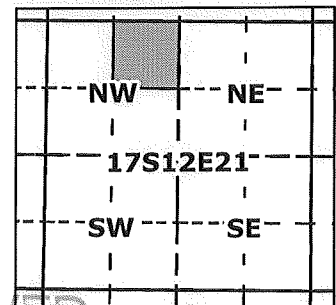
2007 Swalley Irrigation District and Deschutes River Conservancy Permanent Instream Transfer Map



Application for Permanent Instream Transfer

-  Proposed Transfer of Irrigation Rights
-  Water Rights

for
 City of Bend
 taxlot 800 (Lot 35)
 0.12 acres
 in 171221NENW



Geo-Spatial Solutions, Inc.
www.geospatialsolutions.com

RECEIVED

OCT 29 2008



Date Created: June 2008

WATER RESOURCES DEPT.
 SALEM, OREGON

1 inch equals 400 feet