



State of Oregon  
Water Resources Department  
725 Summer Street NE, Suite A  
Salem, Oregon 97301-1266  
(503) 986-0900

# Application for Instream Lease

A summary of review criteria and procedures that are generally applicable to these applications is available at [www.wrd.state.or.us/OWRD/PUBS/forms.shtml](http://www.wrd.state.or.us/OWRD/PUBS/forms.shtml).

## Pursuant to ORS 537.348(2) and OAR 690-077

Optional Identification by Lessor/Lessee: \_\_\_\_\_  
Lease Application Number (assigned by WRD): IL-1268

The water right to be leased is located in \_\_\_\_\_ County.

This Lease is between:

**Lessor #1:**

Name Medford Irrigation District  
Mailing address P.O. Box 70  
City, State, Zip Code Jacksonville, Oregon 97530  
Telephone number 541-899-9913  
E-mail address\*\* medid@medfordid.org

**Lessor #2, 3, etc. (provide same information as identified above)**

(#2) Naumes, Inc. P.O. Box 996, Medford, Oregon 97501 ---

**Lessee (if different than Oregon Water Resources Department):**

Name \_\_\_\_\_  
Mailing address \_\_\_\_\_  
City, State, Zip Code \_\_\_\_\_  
Telephone number \_\_\_\_\_  
E-mail address\*\* \_\_\_\_\_

\*\*BY PROVIDING AN E-MAIL ADDRESS, CONSENT IS GIVEN TO RECEIVE ALL CORRESPONDENCE FROM THE DEPARTMENT ELECTRONICALLY. COPIES OF THE FINAL ORDER DOCUMENTS WILL ALSO BE MAILED.

**Trustee:**

Oregon Water Resources Department  
725 Summer Street NE, Suite A  
Salem, OR 97301-1266  
(503) 986-0900

**RECEIVED BY OWRD**

**MAR 12 2013**

## **~I~ Water Right Holder and Water Right Information**

**SALEM, OR**

- 1.1 Lessor #1 is the water right holder, or authorized agent for water right holder of the property located at: Township \_\_\_\_\_ N, Range \_\_\_\_\_ W, Section See Attached tables and Tax Lot number \_\_\_\_\_. If the water right appurtenant to these lands is also appurtenant to lands owned by others who are not included in this application, then Attachment 1 (tax lot map), needs to be included.

1.2 Lessor #2 is the (Check one):

Not applicable

Official representative of \_\_\_\_\_, the irrigation district which conveys water to the subject water rights.

Another party with an interest in the subject water rights representing \_\_\_\_\_.

1.3 For the water right(s) being leased, list all water rights appurtenant to the same lands. Indicate if there are any supplemental or overlying rights.

Certificate No(s). 83381(P) & 83383(S)

1.4 Are some or all of the lands being leased part of a Conservation Reserve Enhancement Program.  Yes  No or other Federal program: \_\_\_\_\_

1.5 **Water Rights Proposed to be Leased Instream.**

The first right to be leased identified in Section 1.3 is further described as follows:

Certificate No.: 83381

(If you need to enter another leased right, please use the additional water right form.)

Legal Season of Use: Irrigation

Is the entire water right certificate being leased?  Yes  No

If no, list below the acres of the subject water right by legal description of township, range, section, and 1/4 1/4 which will be dried up as part of this lease, and include a map (Attachment 2) showing the lands which will not receive water.

T	R	Sec	1/4	Tax Lot	Acres	Type of Use	*Page #	Priority Date	*Previous Lease #
*(Identify pertinent page numbers of certificate, if certificate is greater than 10 pages; identify priority date, if there is more than one on the certificate. If any portion of the right proposed to be leased was leased previously, the previous lease number may be identified. Identification of a previous lease is optional.)									
1.	see	attach ement	"A"		23.93	IR			IL-907
2.	see	attach ement	"A"		7.01	IR			IL-956
3.	see	Naum es applic ation			34.54	IR			IL-
4.									IL-
5.									IL-

[Attached maps must identify the water right holder, township, range, section, 1/4 1/4, tax lot number, map orientation, and scale.]

Total number of acres being leased, if for irrigation (or other acre equivalent uses): 65.48

Acre-feet of storage, if applicable: NA

Maximum rate associated with the right to be leased (cfs): .65.48

(Use additional lines if there is more than one rate associated with the water right.)

Maximum duty associated with the right to be leased (ac-ft): 129.99

(Use additional lines if there is more than one duty associated with the water right.)

Conditions or other limitations, if any: The Right is limited to 85 cfs into the Medford Canal at Bradshaw Drop, or its equivalent in case of rotation, measured at pod from source. The amount used for irrigation is limited to diversion of one-hundredth of one cfs for each acre irrigated during season. The use shall conform to rotation system is so ordered.

RECEIVED BY OWRD

MAR 12 2013

SALEM, OR

- 1.6 Validity of rights to be leased as described in Section 1.5 of this form and on any Additional Water Right Form.** Lessor(s) attests (mark one) that:
- the water has been used over the past five years according to the terms and conditions of the water right certificate or as an instream water right or
  - the water has not been used over the past five years according to the terms and conditions of the water right certificate, however the water right is not subject to forfeiture under ORS 540.610(2)(\_\_\_\_)(include necessary supporting documentation as Attachment 3).

**~II~ Instream Water Right Information**

**2.1 Public use.** This lease will increase streamflows that will benefit:

- Conservation, maintenance and enhancement of aquatic and fish life, wildlife, and fish and wildlife habitat
- Pollution abatement
- Recreation and scenic attraction

**2.2 Instream use created by lease of the water right described in Section 1.5.**

The instream use to be created is described as follows:

In the Little Butte Creek  
Tributary to Rogue River in the Rogue Basin.

Instream volume in acre-feet (may be up to the same as the duty identified in Sec 1.5):

129.99(1.65 AF/AC)

Instream rate in cfs (may be up to the same as the rate identified in Sec 1.5): .6548 @1/100<sup>th</sup> cfs/ac

(If not certain of the instream rate or volume, please contact the Department for more information on how to fill out this section of the application).

- Instream use protected at the point of diversion (POD).
- Or within a proposed reach.

Describe the proposed reach (an instream reach generally begins at the POD and generally ends at the mouth of the source creek/river). If possible list the reach by river mile):  
measured at the Little Butte Creek measure point state gauge (LBCO)

Please check this box if you are not sure of the proposed reach and want water to be protected within a reach below the POD, if possible.

(If no reach is identified or the above box is not checked, and there is only one POD listed on the certificate, the lease may be processed to be protected at the POD.)

If the POD is not described on the Certificate or if there is more than one POD **RECEIVED BY OWRD** certificate, then the specific POD must be described: \_\_\_\_\_

**Conditions to prevent injury, if any (use this section to indicate a more restrictive period of use than allowed by the water right):**

- None
- The instream flow will be allocated on a daily average basis up to the described rate from July 17 through October 15.
- Other (describe): The instream right protected under this lease shall be satisfied based on the same percentage diversion and delivery rate that MID is providing irrigation rights in the district. The instream rate proposed is based on a 1/100<sup>th</sup> cfs peracre rate. In case of

MAR 12 2013

SALEM, OR

shortage of supply where the general allotment on the district has been reduced, the District may deliver less than 1.64 acre feet per acre in accordance with District policy governing temporary instream leases. In the event the District stops delivery of irrigation water prior to October 15, the delivery for instream use shall also stop. Reporting to the watermaster shall be consistent with any required reporting of other District operations.

(Note: The Department may identify additional conditions to prevent injury and/or enlargement.)

If you need to enter more instream uses, please use the additional water rights form.

**2.3 Term of lease.** This lease shall terminate on October 15, 2013.

**2.4 Flow protection.** The Trustee will regulate use of water from the source, subject to prior appropriation and the agency enforcement guidance, to assure the water is delivered to the point of diversion, and through the reach past junior downstream users, so long as flow is sufficient to meet the demand under priority date of the new instream use (see Section 2.2). As part of regulation activities the watermaster or a designee has access to the point of diversion and place of use for the water rights involved in this lease. No party is required to continuously measure the flow of the waterway described in Section 2.2.

### **~III~ Other Information**

**3.1 Accuracy.** The Undersigned Lessor(s) and Lessee(s) declare that, to the best of their knowledge and belief, the information contained in this application is true, correct and complete. If after the lease order is signed, any information is determined to be false, the lease order may be modified or terminated. The lease only exercises the water rights being leased, for the term of the lease. It shall not be construed to overcome any claim that the water right may otherwise be subject to forfeiture for nonuse pursuant to ORS 540.610 during the period of time prior to the execution of the lease.

**3.2 Lease.** Lessor(s) and Lessee(s) agree to lease the water rights listed in Section(s) 1.5 for instream use for the term of this lease through Lessee to the Trustee, the Oregon Water Resources Department, pursuant to the provisions of ORS 537.348(2) and OAR 690-077.

**3.3 Precedent.** If a right which has been leased is later proposed to be leased again or transferred to an instream use under ORS 537.348 and OAR 690-077 a new injury review shall be required, and a prior lease shall not set a precedent for the amount of water to be leased or transferred instream.

**3.4 Suspension of original use.** During the period of the lease, the water right holder agrees to suspend use of water allowed under the subject water rights and under any water right that is supplemental to the subject water rights.

**3.5 Termination provision.**

RECEIVED BY OWRD

MAR 12 2013

SALEM OR

For multiyear leases, the Lessor(s) shall have the option of terminating the lease each year with written notice to the Department. The lease may be terminated at any time during the calendar year. However, if the termination request is received less than 30-days prior to the period of allowed instream use or after the period of allowed use has begun for the water right(s) being leased, water may not be used under the right(s) leased until the following calendar year, unless the Director determines that enlargement would not occur. The Department may also require:

- Written notice to the Department;
  - Consent by all parties to the lease; and/or
  - Written notice to the Watermaster's office.
- For multiyear leases, the lessor shall not have the option of terminating the lease, without consent by all parties to the lease.

**3.6 Modification to prevent injury.** Allocation of water to the instream use described in Section 2.2 during the term of this lease is not reasonably expected to cause injury to other rights to use water from the same source. If injury is found after this lease is signed, the lease may be modified or terminated to prevent injury.

**RECEIVED BY OWRD**

**MAR 12 2013**

**SALEM, OR**

IRRIGATION					
Twp	Rng	Mer	Sec	Q-Q	Acres
38 S	1 W	WM	3	NW NW	33.2
38 S	1 W	WM	3	SW NW	35.6
38 S	1 W	WM	3	SE NW	26.6
38 S	1 W	WM	3	NE SW	23.3
38 S	1 W	WM	3	NW SW	34.7
38 S	1 W	WM	3	SW SW	36.7
38 S	1 W	WM	3	SE SW	6.0
38 S	1 W	WM	4	NE NE	39.4
38 S	1 W	WM	4	NW NE	39.7
38 S	1 W	WM	4	SW NE	40.0
38 S	1 W	WM	4	SE NE	40.0
38 S	1 W	WM	4	NE NW	38.7
38 S	1 W	WM	4	NW NW	17.0
38 S	1 W	WM	4	SW NW	3.5
38 S	1 W	WM	4	SE NW	27.8
38 S	1 W	WM	4	NE SW	5.5
38 S	1 W	WM	4	SW SW	0.3
38 S	1 W	WM	4	NE SE	36.0
38 S	1 W	WM	4	NW SE	36.0
38 S	1 W	WM	4	SW SE	9.0
38 S	1 W	WM	4	SE SE	27.5
38 S	1 W	WM	5	SW NE	0.5
38 S	1 W	WM	5	NE NW	1.9
38 S	1 W	WM	5	NW NW	15.5
38 S	1 W	WM	5	SW NW	36.5
38 S	1 W	WM	5	SE NW	33.2
38 S	1 W	WM	5	NE SW	36.9
38 S	1 W	WM	5	NW SW	34.7
38 S	1 W	WM	5	SW SW	40.0
38 S	1 W	WM	5	SE SW	40.0
38 S	1 W	WM	5	NW SE	13.9
38 S	1 W	WM	5	SW SE	35.2
38 S	1 W	WM	5	SE SE	11.0
38 S	1 W	WM	6	NE NE	38.8
38 S	1 W	WM	6	NW NE	40.0
38 S	1 W	WM	6	SW NE	40.0
38 S	1 W	WM	6	SE NE	39.4
38 S	1 W	WM	6	NE NW	40.0
38 S	1 W	WM	6	NW NW	20.0
38 S	1 W	WM	6	SW NW	37.0
38 S	1 W	WM	6	SE NW	39.7
38 S	1 W	WM	6	NE SW	38.0
38 S	1 W	WM	6	NW SW	32.9
38 S	1 W	WM	6	SE SW	27.4
38 S	1 W	WM	6	NE SE	37.2
38 S	1 W	WM	6	NW SE	38.9
38 S	1 W	WM	6	SW SE	40.0
38 S	1 W	WM	6	SE SE	40.0
38 S	1 W	WM	7	NE NE	40.0
38 S	1 W	WM	7	NW NE	39.9
38 S	1 W	WM	7	SW NE	26.2

RECEIVED BY OWRD

MAR 12 2013

SALEM, OR

IRRIGATION					
Twp	Rng	Mer	Sec	Q-Q	Acres
38 S	1 W	WM	7	SE NE	39.9
38 S	1 W	WM	7	NE NW	37.4
38 S	1 W	WM	7	NW NW	34.5
38 S	1 W	WM	7	SW NW	37.6
38 S	1 W	WM	7	SE NW	36.5
38 S	1 W	WM	7	NE SE	4.1
38 S	1 W	WM	8	NE NE	12.1
38 S	1 W	WM	8	NW NE	32.4
38 S	1 W	WM	8	SW NE	38.4
38 S	1 W	WM	8	SE NE	24.1
38 S	1 W	WM	8	NE NW	38.5
38 S	1 W	WM	8	NW NW	40.0
38 S	1 W	WM	8	SW NW	40.0
38 S	1 W	WM	8	SE NW	40.0
38 S	1 W	WM	8	NE SW	4.5
38 S	1 W	WM	8	NW SW	4.5
38 S	1 W	WM	8	NE SE	7.6
38 S	1 W	WM	8	NW SE	4.6
38 S	1 W	WM	9	NE NE	14.6
38 S	1 W	WM	9	NW NW	8.3
38 S	1 W	WM	9	SW NW	21.1
38 S	1 W	WM	9	SE NW	0.4
38 S	1 W	WM	9	NE SW	17.1
38 S	1 W	WM	9	NW SW	19.8
38 S	1 W	WM	9	NW SE	1.1
38 S	1 W	WM	9	SW SE	7.5
38 S	1 W	WM	9	SE SE	2.5
38 S	1 W	WM	10	NW NE	2.0
38 S	1 W	WM	10	SW NE	12.8
38 S	1 W	WM	10	NE NW	7.1
38 S	1 W	WM	10	NW NW	22.4
38 S	1 W	WM	10	SE NW	32.2
38 S	1 W	WM	10	NE SW	5.4
38 S	1 W	WM	10	SW SE	3.3
38 S	1 W	WM	14	NW SW	3.6
38 S	1 W	WM	14	SW SW	36.4
38 S	1 W	WM	14	SE SW	3.1
38 S	1 W	WM	15	SW NE	5.2
38 S	1 W	WM	15	SE NE	1.7
38 S	1 W	WM	15	NE NW	7.9
38 S	1 W	WM	15	NW NW	6.5
38 S	1 W	WM	15	SE NW	4.0
38 S	1 W	WM	15	NE SW	5.0
38 S	1 W	WM	15	NE SE	31.4
38 S	1 W	WM	15	NW SE	9.2
38 S	1 W	WM	15	SE SE	22.2
38 S	1 W	WM	16	NE NE	1.7
38 S	1 W	WM	16	NW NE	0.1
38 S	1 W	WM	22	NE NE	3.0
38 S	1 W	WM	23	NE NW	8.1
38 S	1 W	WM	23	NW NW	23.9


RECEIVED BY OWRD

MAR 12 2013

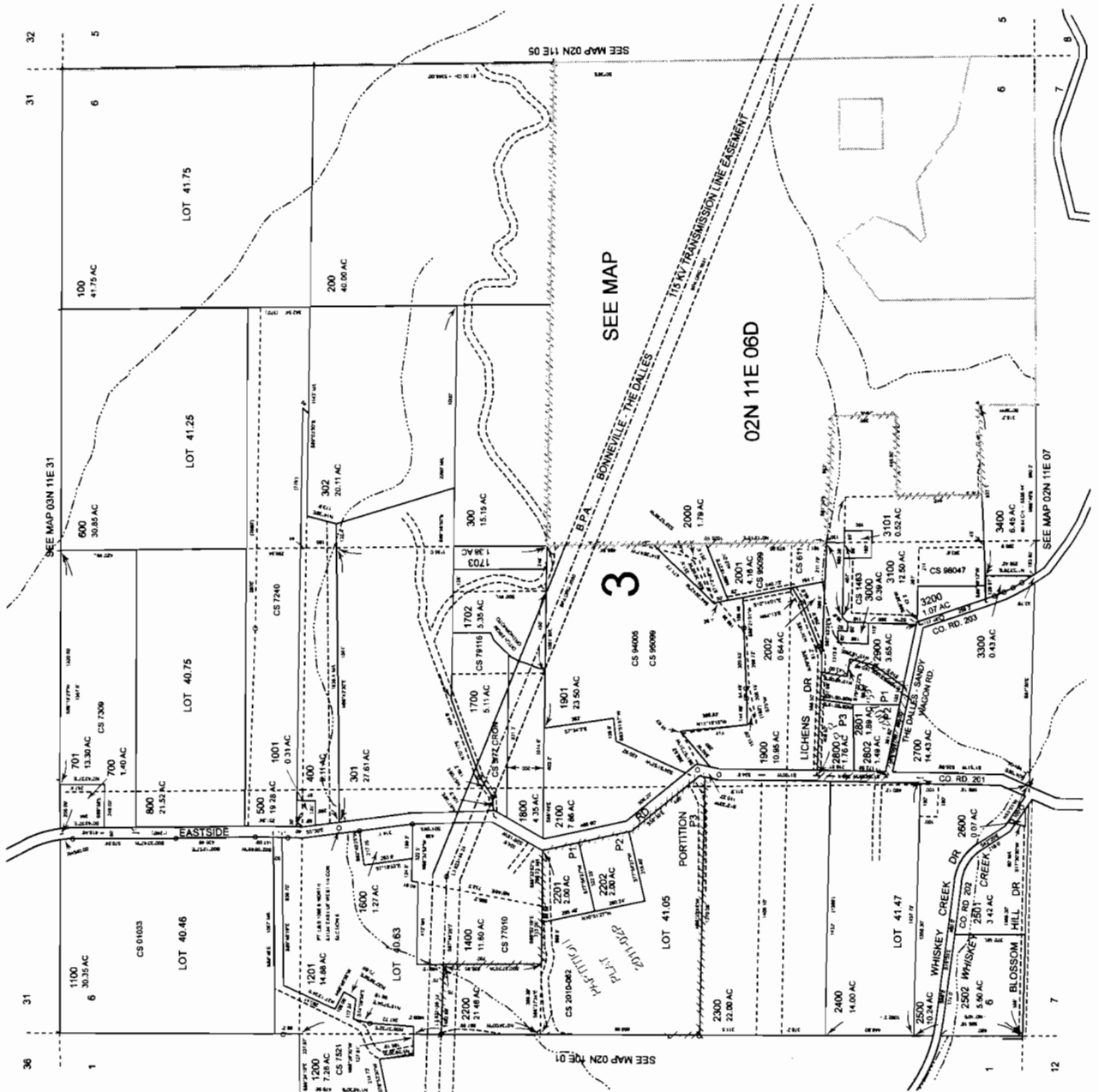
SALEM, OR

CANCELLED:  
900  
1000  
1300  
1500  
1600  
1700  
1704  
1705  
1902  
1903  
3500  
3501  
3600  
3700  
3701  
3702

**SECTION 6 T.2N. R.11E. W.M.  
HOOD RIVER COUNTY**  
1" = 400'



**THIS MAP WAS PREPARED FOR  
ASSESSMENT PURPOSE ONLY**



**RECEIVED BY OWRD**

**MAR 12 2013**

**SALEM, OR**







State of Oregon
Water Resources Department
725 Summer Street NE, Suite A
Salem, Oregon 97301-1266
(503) 986-0900

Application for
Instream Lease

A summary of review criteria and procedures that are generally applicable to these applications is available at
www.wrd.state.or.us/OWRD/PUBS/forms.shtml.

Pursuant to ORS 537.348(2) and OAR 690-077

Optional Identification by Lessor/Lessee:
Lease Application Number (assigned by WRD): IL-1268

The water right to be leased is located in County.

This Lease is between:

Lessor #1:

Name Medford Irrigation District
Mailing address P.O. Box 70
City, State, Zip Code Jacksonville, Oregon 97530
Telephone number 541-899-9913
E-mail address\*\* medid@medfordid.org

Lessor #2, 3, etc. (provide same information as identified above)

(#2) Naumes, Inc. P.O. Box 996, Medford, Oregon 97501 ---

Lessee (if different than Oregon Water Resources Department):

Name
Mailing address
City, State, Zip Code
Telephone number
E-mail address\*\*

\*\*BY PROVIDING AN E-MAIL ADDRESS, CONSENT IS GIVEN TO RECEIVE ALL CORRESPONDENCE FROM THE DEPARTMENT ELECTRONICALLY. COPIES OF THE FINAL ORDER DOCUMENTS WILL ALSO BE MAILED.

RECEIVED BY OWRD

Trustee:

Oregon Water Resources Department
725 Summer Street NE, Suite A
Salem, OR 97301-1266
(503) 986-0900

MAR 07 2013

SALEM, OR

~I~ Water Right Holder and Water Right Information

1.1 Lessor #1 is the water right holder, or authorized agent for water right holder of the property located at: Township N, Range W, Section See Attached tables and Tax Lot number. If the water right appurtenant to these lands is also appurtenant to lands owned by others who are not included in this application, then Attachment 1 (tax lot map), needs to be included.

1.2 Lessor #2 is the (Check one):

Not applicable

Official representative of \_\_\_\_\_, the irrigation district which conveys water to the subject water rights.

Another party with an interest in the subject water rights representing \_\_\_\_\_.

1.3 For the water right(s) being leased, list all water rights appurtenant to the same lands. Indicate if there are any supplemental or overlying rights.

Certificate No(s). 83381(P) & 83383(S)

1.4 Are some or all of the lands being leased part of a Conservation Reserve Enhancement Program.  Yes  No or other Federal program: \_\_\_\_\_

**1.5 Water Rights Proposed to be Leased Instream.**

The first right to be leased identified in Section 1.3 is further described as follows:

Certificate No.: 83381

(If you need to enter another leased right, please use the additional water right form.)

Legal Season of Use: Irrigation

Is the entire water right certificate being leased?  Yes  No

If no, list below the acres of the subject water right by legal description of township, range, section, and 1/4 1/4 which will be dried up as part of this lease, and include a map (Attachment 2) showing the lands which will not receive water.

T	R	Sect	1/4 1/4	Tax Lot	Acres	Type of Use	*Page #	*Priority Date	*Previous Lease #
*(Identify pertinent page numbers of certificate, if certificate is greater than 10 pages; identify priority date, if there is more than one on the certificate. If any portion of the right proposed to be leased was leased previously, the previous lease number may be identified. Identification of a previous lease is optional.)									
1.	see	attach ment	"A"		23.93	IR			IL-907
2.	see	attach ment	"A"		7.01	IR			IL-956
3.	see	Naum es applic ation			34.04	IR			IL-
4.									IL-
5.									IL-

[Attached maps must identify the water right holder, township, range, section, 1/4 1/4, tax lot number, map orientation, and scale.]

Total number of acres being leased, if for irrigation (or other acre equivalent uses): 64.98

Acre-feet of storage, if applicable: NA

Maximum rate associated with the right to be leased (cfs): .64.98

(Use additional lines if there is more than one rate associated with the water right.)

Maximum duty associated with the right to be leased (ac-ft): 129.89

(Use additional lines if there is more than one duty associated with the water right.)

Conditions or other limitations, if any: The Right is limited to 85 cfs into the Medford Canal at Bradshaw Drop, or its equivalent in case of rotation, measured at pod from source. The amount used for irrigation is limited to diversion of one-hundredth of one cfs for each acre irrigated during season. The use shall conform to rotation system is so ordered.

RECEIVED BY OWRD

MAR 07 2013

**1.6 Validity of rights to be leased as described in Section 1.5 of this form and on any Additional Water Right Form.** Lessor(s) attests (mark one) that:

- the water has been used over the past five years according to the terms and conditions of the water right certificate or as an instream water right or
- the water has not been used over the past five years according to the terms and conditions of the water right certificate, however the water right is not subject to forfeiture under ORS 540.610(2)(\_\_\_\_)(include necessary supporting documentation as Attachment 3).

**~II~ Instream Water Right Information**

**2.1 Public use.** This lease will increase streamflows that will benefit:

- Conservation, maintenance and enhancement of aquatic and fish life, wildlife, and fish and wildlife habitat
- Pollution abatement
- Recreation and scenic attraction

**2.2 Instream use created by lease of the water right described in Section 1.5.**

The instream use to be created is described as follows:

In the Little Butte River  
Tributary to Rogue River in the Rogue Basin.

Instream volume in acre-feet (may be up to the same as the duty identified in Sec 1.5):

129.89(1.64 AF/AC)

Instream rate in cfs (may be up to the same as the rate identified in Sec 1.5): .6498 @1/100<sup>th</sup> cfs/ac

(If not certain of the instream rate or volume, please contact the Department for more information on how to fill out this section of the application).

- Instream use protected at the point of diversion (POD).
- Or within a proposed reach.

Describe the proposed reach (an instream reach generally begins at the POD and generally ends at the mouth of the source creek/river). If possible list the reach by river mile):

Please check this box if you are not sure of the proposed reach and want water to be protected within a reach below the POD, if possible.

(If no reach is identified or the above box is not checked, and there is only one POD listed on the certificate, the lease may be processed to be protected at the POD.)

If the POD is not described on the Certificate or if there is more than one POD listed on the certificate, then the specific POD must be described: \_\_\_\_\_

**Conditions to prevent injury, if any (use this section to indicate a more restrictive period of use than allowed by the water right):**

- None
- The instream flow will be allocated on a daily average basis up to the described rate from July 17 through October 15.
- Other (describe): The instream right protected under this lease shall be satisfied based on the same percentage diversion and delivery rate that MID is providing irrigation rights in the district. The instream rate proposed is based on a 1/100<sup>th</sup> cfs peracre rate. In case of shortage of supply where the general allotment on the district has been reduced, the

District may deliver less than 1.64 acre feet per acre in accordance with District policy governing temporary instream leases. In the event the District stops delivery of irrigation water prior to October 15, the delivery for instream use shall also stop. Reporting to the watermaster shall be consistent with any required reporting of other District operations.

(Note: The Department may identify additional conditions to prevent injury and/or enlargement.)

If you need to enter more instream uses, please use the additional water rights form.

**2.3 Term of lease.** This lease shall terminate on October 15, 2013.

**2.4 Flow protection.** The Trustee will regulate use of water from the source, subject to prior appropriation and the agency enforcement guidance, to assure the water is delivered to the point of diversion, and through the reach past junior downstream users, so long as flow is sufficient to meet the demand under priority date of the new instream use (see Section 2.2). As part of regulation activities the watermaster or a designee has access to the point of diversion and place of use for the water rights involved in this lease. No party is required to continuously measure the flow of the waterway described in Section 2.2.

### **~III~ Other Information**

**3.1 Accuracy.** The Undersigned Lessor(s) and Lessee(s) declare that, to the best of their knowledge and belief, the information contained in this application is true, correct and complete. If after the lease order is signed, any information is determined to be false, the lease order may be modified or terminated. The lease only exercises the water rights being leased, for the term of the lease. It shall not be construed to overcome any claim that the water right may otherwise be subject to forfeiture for nonuse pursuant to ORS 540.610 during the period of time prior to the execution of the lease.

**3.2 Lease.** Lessor(s) and Lessee(s) agree to lease the water rights listed in Section(s) 1.5 for instream use for the term of this lease through Lessee to the Trustee, the Oregon Water Resources Department, pursuant to the provisions of ORS 537.348(2) and OAR 690-077.

**3.3 Precedent.** If a right which has been leased is later proposed to be leased again or transferred to an instream use under ORS 537.348 and OAR 690-077 a new injury review shall be required, and a prior lease shall not set a precedent for the amount of water to be leased or transferred instream.

**3.4 Suspension of original use.** During the period of the lease, the water right holder agrees to suspend use of water allowed under the subject water rights and under any water right that is supplemental to the subject water rights.

**3.5 Termination provision.**

- For multiyear leases, the Lessor(s) shall have the option of terminating the lease each year with written notice to the Department. The lease may be terminated at any time during the calendar year. However, if the termination request is received less than 30-days prior to the period of allowed instream use or after the period of allowed use has begun for the water right(s) being leased, water may not be used under the right(s) leased until the following calendar year, unless the Director determines that enlargement would not occur. The Department may also require:
- Written notice to the Department;

RECEIVED BY OWRD

MAR 07 2013

SALEM, OR

- Consent by all parties to the lease; and/or
  - Written notice to the Watermaster's office.
- For multiyear leases, the lessor shall not have the option of terminating the lease, without consent by all parties to the lease.

**3.6 Modification to prevent injury.** Allocation of water to the instream use described in Section 2.2 during the term of this lease is not reasonably expected to cause injury to other rights to use water from the same source. If injury is found after this lease is signed, the lease may be modified or terminated to prevent injury.

RECEIVED BY OWRD

MAR 07 2013

SALEM, OR

3.7 **Fees.** Pursuant to ORS 536.050, the following fee is included:

- \$400 for an application with four or more landowners or four or more water rights.  
 \$250 for all other applications.

Lessor #1: *Carol Bradford* Date: 3/01/13

For additional Lessors, type in space for signature and date

Naumes, Inc. by: \_\_\_\_\_ Date: \_\_\_\_\_

Lessee: *Laura E. Naumes Vice President* Date: 2/28/13

Other Attachments as Needed:

Attachment 1: Tax Lot Map. (See instructions.)

Attachment 2: Detailed map illustrating lands under subject rights to be leased; required if only part of a right is being leased instream. (See instructions.)

Attachment 3: Supporting documentation indicating why a right is valid and not subject to forfeiture even though the right has not been exercised for five or more consecutive years (required if the second box in Section 1.6 is checked).

Attachment 4: Split Season Instream Use Form

Attachement "A" table Medford Irrigation District

RECEIVED BY OWRD

MAR 07 2013

SALEM, OR

Attachment "A"										
Medford Irrigation District <b>OWNED</b>										
DESCRIPTION OF PARCEL LOCATIONS FOR WATER RIGHTS										
2013 Proposed In-Stream Lease										
Use	TWP	RNG	SEC	Tax Lot	QQ	Seq.	Acres	Prior Instream Lease number	Certificate 83381	Primary
Irrigation	37	2W	24CC	1000	SWSW		0.80	IL-907	83381	
Irrigation	37	2W	26AA	500	NENE		0.60	IL-907	83381	
Irrigation	37	2W	26AA	1000	NENE		1.30	IL-907	83381	
Irrigation	37	2W	26AA	2700	NENE		0.93	IL-907	83381	
Irrigation	37	2W	26AA	3200	NENE		1.90	IL-907	83381	
Irrigation	37	2W	26AA	3300	NENE		0.82	IL-907	83381	
Irrigation	37	2W	26AB	1200	NENE/NWNE		2.05	IL-907	83381	
Irrigation	37	2W	26AB	1300	NENE/NWNE		1.40	IL-907	83381	
Irrigation	37	2W	26AC	600	NWNE/SWNE		0.23	IL-907	83381	
Irrigation	37	2W	26AC	700	NWNE/SWNE		1.27	IL-907	83381	
Irrigation	37	2W	35AA	800	NENE		0.50	IL-907	83381	
Irrigation	37	2W	35AA	1000	NENE		0.34	IL-907	83381	
Irrigation	37	2W	35AA	1100	NENE		0.20	IL-907	83381	
Irrigation	37	2W	35AA	3000	NENE		0.99	IL-907	83381	
Irrigation	37	2W	35DA	1100	NESE		0.47	IL-907	83381	
Irrigation	37	2W	35DA	1300	NESE		2.30	IL-907	83381	
Irrigation	37	2W	36C	2200	SWSW		6.83	IL-907	83381	
Irrigation	38	2W	01AC	6200/old 3701	SWNE		1.00	IL-907	83381	
Irrigation	37	2W	32C	4100	SWSW/SESW		0.44	IL-956	83381	
Irrigation	37	2W	22	1400	NENW		0.46	IL-956	83381	
Irrigation	37	2W	26AC	400	SWNE/SENE		0.41	IL-956	83381	
Irrigation	37	2W	26C	6800	SWSW/NWNV		0.30	IL-956	83381	
Irrigation	37	2W	34D	1000	NESE		0.77	IL-956	83381	
Irrigation	37	2W	35AA	2900	NESE		0.99	IL-956	83381	
Irrigation	37	2W	35AB	2500	SWNE/SENE		0.64	IL-956	83381	
Irrigation	37	2W	36BB	3000	NWNV		0.13	IL-956	83381	
Irrigation	37	2W	36BC	6000	SWNV		0.84	IL-956	83381	
Irrigation	37	2W	36DA	2500	NESE		0.40	IL-956	83381	
Irrigation	37	2W	36DA	3100	NESE		0.22	IL-956	83381	
Irrigation	37	2W	36DA	3300	NESE		0.25	IL-956	83381	
Irrigation	37	2W	36DA	3500	NESE		0.19	IL-956	83381	
Irrigation	37	2W	36DA	3600	NESE		0.11	IL-956	83381	
Irrigation	38	2W	01B	5700/ old7504	SESW/NESE		0.27	IL-956	83381	
Irrigation	38	2W	01B	5600/ old 7505	SESW/NESE		0.27	IL-956	83381	
Irrigation	38	2W	01B	6500/ old7909	SWNV		0.32	IL-956	83381	
				<b>SUB</b>	<b>TOTAL</b>		<b>30.94</b>			

RECEIVED BY OWRD

MAR 07 2013

SALEM, OR





February 26, 2013

Medford Irrigation District  
Carol Bradford, Manager  
P.O. Box 70  
5045 Jacksonville Highway  
Jacksonville, OR 97530

Reference: Temporary In-Stream Lease

Dear Ms. Bradford,

This letter is to request temporary In-Stream Lease for 34.04 acres of irrigation water rights for the Eden Valley Orchard EVO 1-1 tract 9.54 acres and the Glen Rosa tract 24.50 acres. The lease is to be for the 2013 irrigation season.

Please find attached maps of the in-stream lease area, proof of ownership deeds and our check for the administrative fees.

Please contact me if you have any questions or require additional information.

Sincerely,

Laura E. Naumes, Naumes, Inc.- Vice President

Enclosure: Maps and Deeds

RECEIVED BY OWRD

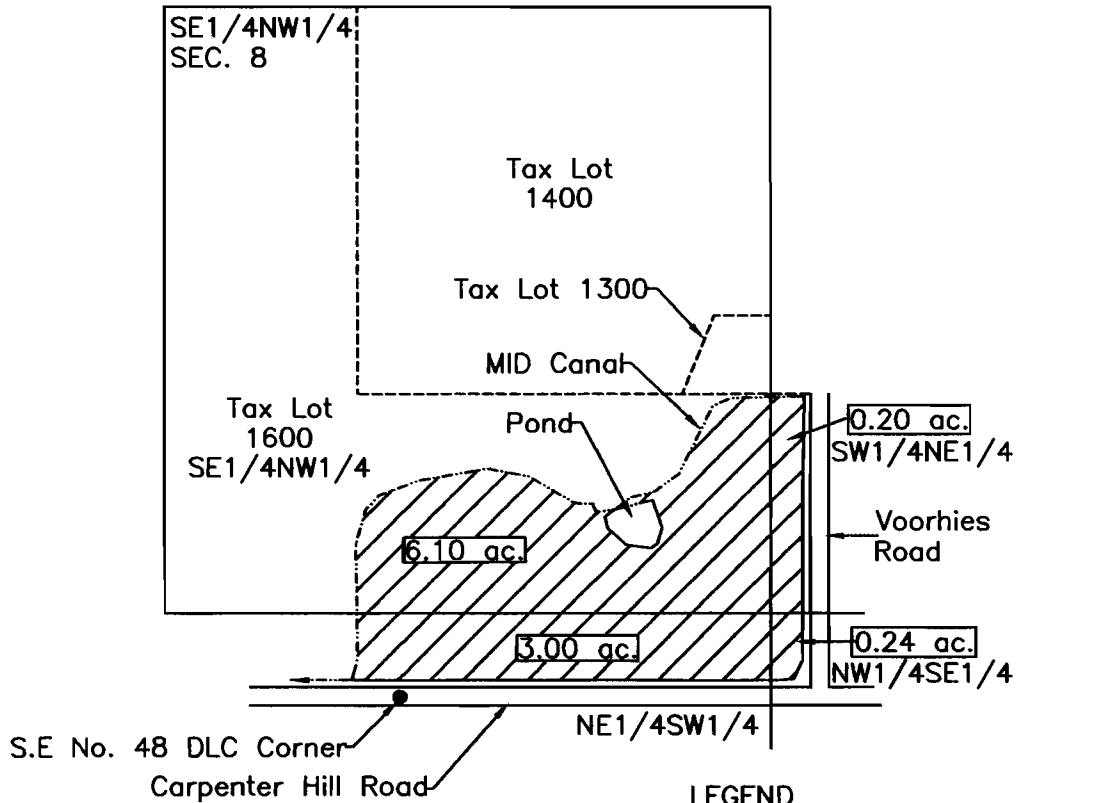
MAR 07 2013

SALEM, OR


**NAUMES, INC.**

POST OFFICE BOX 996 MEDFORD, OREGON 97501  
HOME OFFICE: PHONE (541) 772-6268 FAX (541) 772-2135  
SALES OFFICE: PHONE (541) 779-9951 FAX (541) 772-3650

MAP OF WATER RIGHT  
 IN-STREAM LEASE  
 MEDFORD IRRIGATION DISTRICT  
 NE1/4SW1/4, SE1/4NW1/4, SW1/4NE1/4, NW1/4SE1/4,  
 SECTION 8, T.38S., R.1W., W.M., TAX LOT 1600  
 JACKSON COUNTY, OREGON  
 FOR  
 NAUMES, INC. AND LAURA E. NAUMES 2006 FAMILY TRUST  
 P.O. BOX 996  
 2 BARNETT ROAD  
 MEDFORD, OR 97501



**LEGEND**

- Found Survey Monument
-  Denotes Area From Tax Lot 1600 To In-Stream Lease Certificate 83381(P) & 83383(S)



Scale: 1"=400'


Date: January 28, 2013

This map was prepared for the purpose of identifying the location of a water right only and is not intended to provide legal dimensions or location of property ownership.

RECEIVED BY OWRD

MAR 07 2013

SALEM, OR



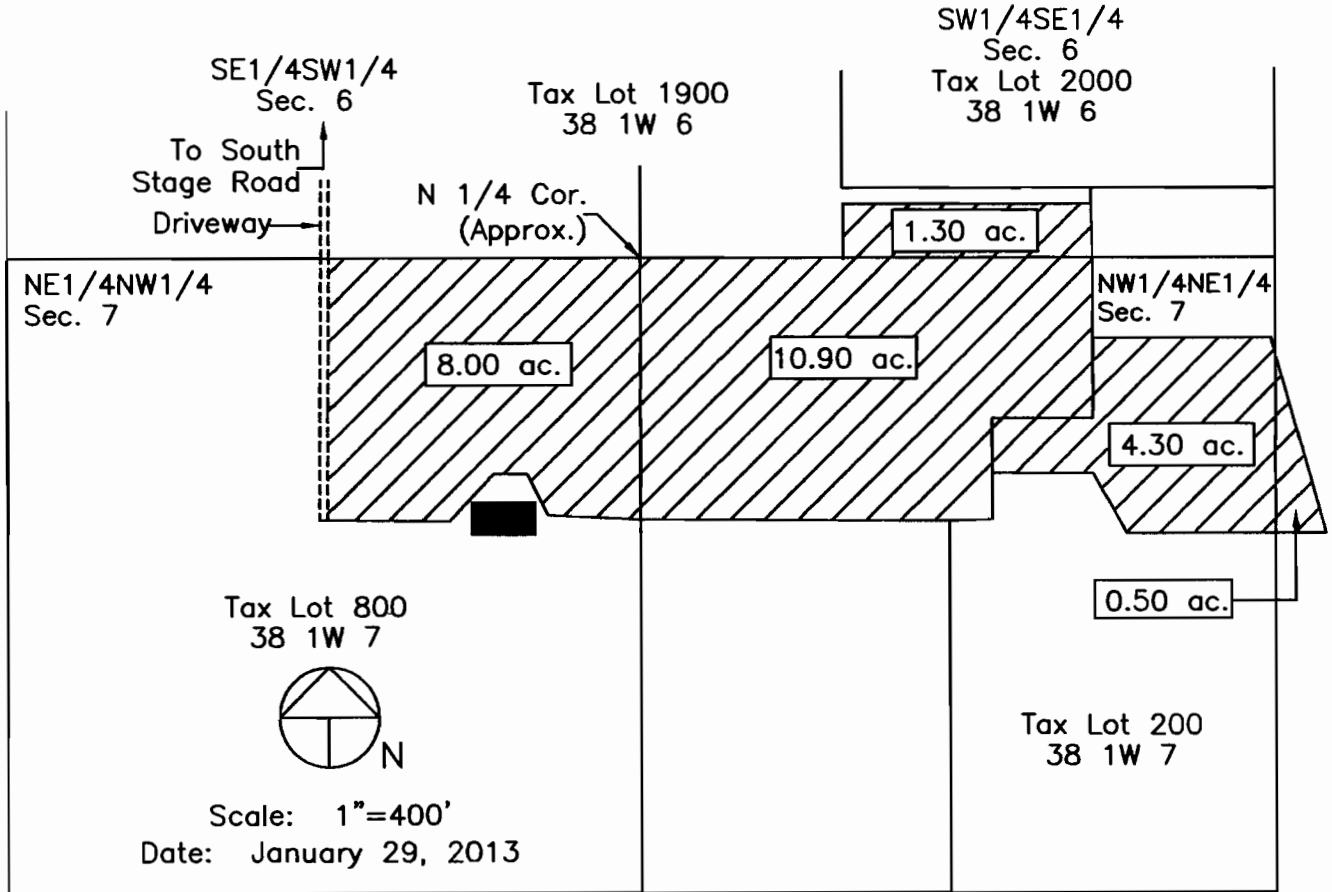
HAROLD L. CENTER  
 2604 David Lane  
 Medford, OR. 97504  
 Phone 541-535-6108  
 Oregon Certificate No. 152  
 Certificate Renewal Date: 12/31/2013

Project: 13-03 Naumes/Eden Valley/EVO I-1 (NAUEVO.DWG)




RECEIVED BY OWRD

MAR 07 2013


MAP OF WATER RIGHT  
 IN-STREAM LEASE  
 MEDFORD IRRIGATION DISTRICT  
 SECTIONS 6 & 7, T.38S., R.1W., W.M., TAX LOTS 1900 & 200  
 JACKSON COUNTY, OREGON  
 FOR  
 NAUMES, INC.  
 P.O. BOX 996  
 2 BARNETT ROAD  
 MEDFORD, OR 97501



LEGEND

-  Denotes Residence
-  Denotes Driveway
-  Denotes Area From Tax Lots 1900 and 200 To In-Stream Lease. Certificate 83381(P) & 83383(S)

This map was prepared for the purpose of identifying the location of a water right only and is not intended to provide legal dimensions or location of property ownership.



HAROLD L. CENTER  
 2604 David Lane  
 Medford, OR. 97504  
 Phone 541-535-6108  
 Oregon Certificate No. 152  
 Certificate Renewal Date: 12/31/2013



I, Christine Walker, County Clerk for Jackson County, Oregon, certify that the instrument identified herein was recorded in the Clerk records.  
Christine Walker - County Clerk

Grantor: (name & address)  
MICHAEL D. NAUMES  
P.O. BOX 996  
MEDFORD, OR 97501

Grantee: (name & address)  
LAURA E. NAUMES TRUSTEE OF  
LAURA E. NAUMES 2006 FAMILY TRUST  
P.O. BOX 996  
MEDFORD, OR 97501

Until a change is requested all tax  
Statements shall be sent to:  
Current recipient

**STATUTORY BARGAIN AND SALE DEED**

MICHAEL D. NAUMES, as to all of his undivided ½ interest, Grantor, does hereby bargain, sale and convey to LAURA E. NAUMES, TRUSTEE OF LAURA E. NAUMES 2006 FAMILY TRUST, u/a dated April 1, 2006, Grantee, the following described real property together with any appurtenances thereto:

That parcel of real property described in particular on **EXHIBIT A**, attached hereto and by this reference made a part hereof.

The true consideration for this conveyance is \$0.00 (gift)  
(Complies with requirements of ORS 93.030)

BEFORE SIGNING OR ACCEPTING THIS INSTRUMENT, THE PERSON TRANSFERRING FEE TITLE SHOULD INQUIRE ABOUT THE PERSON'S RIGHTS, IF ANY, UNDER ORS 195.300, 195.301 AND 195.305 TO 195.336 AND SECTIONS 5 TO 11, CHAPTER 424, OREGON LAWS 2007, SECTIONS 2 TO 9 AND 17, CHAPTER 855, OREGON LAWS 2009, AND SECTIONS 2 TO 7, CHAPTER 8, OREGON LAWS 2010. THIS INSTRUMENT DOES NOT ALLOW USE OF THE PROPERTY DESCRIBED IN THIS INSTRUMENT IN VIOLATION OF APPLICABLE LAND USE LAWS AND REGULATIONS. BEFORE SIGNING OR ACCEPTING THIS INSTRUMENT, THE PERSON ACQUIRING FEE TITLE TO THE PROPERTY SHOULD CHECK WITH THE APPROPRIATE CITY OR COUNTY PLANNING DEPARTMENT TO VERIFY THAT THE UNIT OF LAND BEING TRANSFERRED IS A LAWFULLY ESTABLISHED LOT OR PARCEL, AS DEFINED IN ORS 92.010 OR 215.010, TO VERIFY THE APPROVED USES OF THE LOT OR PARCEL, TO DETERMINE ANY LIMITS ON LAWSUITS AGAINST FARMING OR FOREST PRACTICES, AS DEFINED IN ORS 30.930, AND TO INQUIRE ABOUT THE RIGHTS OF NEIGHBORING PROPERTY OWNERS, IF ANY, UNDER ORS 195.300, 195.301 AND 195.305 TO 195.336 AND SECTIONS 5 TO 11, CHAPTER 424, OREGON LAWS 2007, SECTIONS 2 TO 9 AND 17, CHAPTER 855, OREGON LAWS 2009, AND SECTIONS 2 TO 7, CHAPTER 8, OREGON LAWS 2010.

Dated this day December 28, 2012.


  
\_\_\_\_\_  
Michael D. Naumes


RECEIVED BY OWRD  
MAR 07 2013  
SALEM, OR

STATE OF OREGON

COUNTY OF JACKSON

This instrument was acknowledged before me on this day 28<sup>th</sup> of December 2012 by Michael D. Naumes, personally known to me, as a voluntary act and deed, on behalf thereof.

  
\_\_\_\_\_  
Notary Public for the State of Oregon,  
Residing in Medford, OR



RECEIVED BY OWRD

MAR 07 2013

SALEM, OR

EXHIBIT A

Tract B: (Eden Valley Orchard)

Commencing at the northeast corner of Donation Land Claim No. 46, Township 38 South, Range 1 West, Willamette Meridian, Jackson County, Oregon; thence along the east line of said Claim No. 46, South 00° 11' 55" West, 1117.60 feet; thence continue along said east line, South 00° 11' 55" West, 388.16 feet to the northwest corner of Claim No. 45, said Township and Range; thence continue along said east line, South 00° 12' 23" West, 574.96 feet to the true point of beginning; thence South 89° 44' 10" West, 31.00 feet to a 5/8 inch iron pin witness corner; thence South 89° 44' 10" West, 457.66 feet to a 5/8 inch iron pin; thence North 00° 15' 50" West, 160.34 feet to a 5/8 inch iron pin; thence South 89° 44' 10" West, 863.28 feet to a 5/8 inch iron pin witness corner; thence continue South 89° 44' 10" West, 10.00 feet, more or less to the west line of Tract A, Parcel I as described in Document No. 97-36651, Official Records of Jackson County, Oregon; thence along said west line, South 00° 08' 00" West, 278.85 feet to the south line of said Claim No. 46; thence along said south line, North 89° 54' 00" West, 1062.0 feet, more or less, to most westerly Northwest corner of said Parcel I; thence along the west line of said Parcel I, South 00° 10' 00" West, 2658.20 feet to the south line of Donation Land Claim No. 48, said Township and Range; thence along said south lines of Claim Nos. 48 & 49 and the easterly prolongation of said south lines, South 89° 54' 00" East, 2433.80 feet to the southeast corner of said Parcel I; thence along the east line thereof, North 00° 09' East, 668.8 feet to a stone monument; thence South 89° 52' 00" West, 976.95 feet to the east line of said Claim No. 48; thence along said east line, North 00° 04' 00" West, 1001.92 feet to the corner common to Claim Nos. 45, 46 and 48; thence along the line common to Claim Nos. 45 and 46, North 89° 56' 00" East, 987.12 feet to the southeast corner of said Claim No. 46; thence along the east line thereof, North 00° 12' 23" East, 1116.63 feet to the true point of beginning.

Account 10018552, Map 381W08 1600

Account 10018546, Map 381W08 1500

3

RECEIVED BY OWRD

MAR 07 2013

SALEM, OR

20-10-20

97-36651

WARRANTY DEED - STATUTORY FORM  
INDIVIDUAL GRANTOR

74928 - DMU - LB

YVONNE I. EARNEST

conveys and warrants to NAUMES, INC., an OREGON CORPORATION, Grantor,

Grantee, the following described real property free of encumbrances except as specifically set forth herein situated in JACKSON County, Oregon, to-wit:

SEE EXHIBIT "B" ATTACHED HERETO AND  
BY THIS REFERENCE INCORPORATED HEREIN

IF SPACE INSUFFICIENT, CONTINUE DESCRIPTION ON REVERSE SIDE  
The property is free from encumbrances except LIENS AND ENCUMBRANCES OF RECORD.

The true consideration for this conveyance is \$ 1,250,000 (Here comply with the requirements of ORS 93.030)


Dated this 27 day of AUGUST, 1997

THIS INSTRUMENT WILL NOT ALLOW USE OF THE PROPERTY DESCRIBED IN THIS INSTRUMENT IN VIOLATION OF APPLICABLE LAND USE LAWS AND REGULATIONS. BEFORE SIGNING OR ACCEPTING THIS INSTRUMENT, THE PERSON ACQUIRING FEE TITLE TO THE PROPERTY SHOULD CHECK WITH THE APPROPRIATE CITY OR COUNTY PLANNING DEPARTMENT TO VERIFY APPROVED USES AND TO DETERMINE ANY LIMITS ON LAWSUITS AGAINST FARMING OR FOREST PRACTICES AS DEFINED IN ORS 30.800.

*Yvonne I. Earnest*  
YVONNE I. EARNEST

STATE OF OREGON, County of JACKSON, ss.

This instrument was acknowledged before me on AUGUST 27, 1997



*Mary E. Probst*  
Notary Public for Oregon  
My commission expires AUG 9, 1999

WARRANTY DEED	
YVONNE I. EARNEST	GRANTOR
NAUMES, INC.	GRANTEE
GRANTEE ADDRESS, IF	
After recording return to:	
NAUMES, INC.	
P.O. BOX 996	
MEDFORD, OR 97501	
NAME, ADDRESS, ZIP	
Should a change in registered, all tax statements shall be sent to the following address:	
NAUMES, INC.	
P.O. BOX 996	
MEDFORD, OR 97501	
NAME, ADDRESS, ZIP	

SPACE RESERVED FOR RECORDER'S USE

STATE OF OREGON, } ss.  
County of \_\_\_\_\_ }  
I certify that the within instrument was received for record on the \_\_\_\_\_ day of \_\_\_\_\_, 19\_\_\_\_, at \_\_\_\_\_ o'clock \_\_\_\_\_ M., and recorded in book/reel/volume No. \_\_\_\_\_ on page \_\_\_\_\_ or as fee/file/instrument/microfilm/reception No. \_\_\_\_\_ Record of Deeds of said County.  
Witness my hand and seal of County affixed.  
\_\_\_\_\_  
NAME TITLE  
By \_\_\_\_\_ Deputy

RECEIVED BY OWRD  
MAR 07 2013  
SALEM, OR

97-36651

EXHIBIT "B"

74928

TRACT A:

PARCEL I: Beginning at a point on the east line of Donation Land Claim No. 46 in Township 38 South, Range 1 West of the Willamette Meridian in Jackson County, Oregon, 1117.6 feet South of the northeast corner of said Claim; thence North 89°54' West 1364.1 feet to a gas pipe monument; thence South 0°08' West 1091.2 feet to a gas pipe monument on the south line of Claim No. 46; thence South 89°54' East 64.6 feet, on the south line, to a gas pipe monument; thence South 250.0 feet to a gas pipe monument; thence North 89°54' West 135.0 feet to a gas pipe monument; thence North 250.0 feet to a gas pipe monument on the south line of Claim No. 46; thence North 89°54' East 315.0 feet from the southwest corner of Claim No. 46; thence South 0°10' West 2539.2 feet to the south line of Donation Land Claim No. 48, said Township and Range; thence South 89°54' West on the line between Claim Nos. 48 and 49, and on the same line extended 2433.8 feet; thence North 0°09' East 658.8 feet to a stone monument; thence South 89°52' West 980.59 feet to a stone monument on the east line of said Claim No. 48; thence North 0°04' West, on the line between Claim Nos. 45 and 48, a distance of 1001.92 feet to a stone monument at the corner common to the Claim Nos. 45, 46 and 48; thence North 89°58' East, on the line between Claim Nos. 45 and 46, a distance of 987.12 feet to a stone monument at the southeast corner of Claim No. 46 (said corner being also an "L" corner of Claim No. 45); thence North 0°12' East, on the east line of Donation Land Claim No. 46, a distance of 2080.23 feet to the point of beginning. EXCEPTING THEREFROM the following described tract: From the southwest corner of Donation Land Claim No. 46 in Township 38 South, Range 1 West of the Willamette Meridian in Jackson County, Oregon, run South 89°54' East on the south line of said Claim 1441.69 feet to a gas pipe monument at the point of beginning; thence South 250.0 feet to a gas pipe monument; thence South 89°54' East 135.0 feet to a gas pipe monument; thence North 250.0 feet to a gas pipe monument on the south line of said Claim No. 46; thence North 89°54' West 135.0 feet to the point of beginning.

(Code 4-3, Account #1-1787-1, Map #38118, Tax Lot #6300)  
 (Code 4-3, Account #1-1855-2, Map #38118, Tax Lot #1600)

PARCEL II: From the southwest corner of Donation Land Claim No. 46 in Township 38 South, Range 1 West of the Willamette Meridian in Jackson County, Oregon, run South 89°54' East, on the south line of said Claim, 1316.65 feet to a gas pipe monument at the point of beginning; thence South 250.0 feet to a gas pipe monument; thence South 89°54' East 123.0 feet to a gas pipe monument; thence North 250.0 feet to a gas pipe monument on the south line of said Claim No. 46; thence North 89°54' West 125.0 feet to the point of beginning. ALSO, from the southwest corner of Donation Land Claim No. 46 in Township 38 South, Range 1 West of the Willamette Meridian in Jackson County, Oregon, run South 89°54' East, on the south line of said Claim, 1441.69 feet to a gas pipe monument at the point of beginning; thence South 250.0 feet to a gas pipe monument; thence South 89°54' East 135.0 feet to a gas pipe monument; thence North 250.0 feet to a gas pipe monument on the south line of said Claim No. 46; thence North 89°54' West 135.0 feet to the point of beginning.

2-

RECEIVED BY OWRD

MAR 07 2013

SALEM, OR



97-36651

EXHIBIT "B"

74928 (continued)

(Code 4-3, Account #1-1854-6, Map #381MB, Tax Lot #1600)

TRACT B:

All that portion of Donation Land Claim No. 43 in Township 38 South, Range 2 West and Donation Land Claim No. 96 in Township 37 South, Range 2 West of the Willamette Meridian in Jackson County, Oregon, lying Northerly of the Phoenix-Jacksonville County Road (South State Road). EXCEPTING THEREFROM that portion conveyed to Jackson County by Deed recorded December 13, 1993 as No. 98-35818, of the Official Records of Jackson County, Oregon.

(Code 49-3, Account #1-43576-4, Map #372934, Tax Lot #6100)

TRACT C:

All of the South Half of the Southeast Quarter of Section 19 in Township 36 South, Range 1 East of the Willamette Meridian in Jackson County, Oregon, lying Northerly of Yankee Creek Road (a County road). EXCEPTING THEREFROM the following: Beginning at the corner common to Sections 19, 20, 29 and 30 in Township 36 South, Range 1 East of the Willamette Meridian; thence North 88°25'16" West 978.16 feet (receded West) along the section line between Sections 19 and 30, to intersect the centerline of Rogue River Valley Irrigation District Canal; thence, along the centerline of said Canal as follows: North 21°51'50" East 26.96 feet, North 16°10'00" East 186.78 feet, North 28°34'40" East 88.45 feet, North 48°56'10" East 186.43 feet, North 81°06'10" East 54.08 feet, South 70°20'10" East 168.63 feet, South 88°13'00" East 111.19 feet, South 78°07'00" East 196.44 feet, and East 100.00 feet to centerline of southerly end of 5.0 foot x 3.5 foot concrete flume; thence North 27°21'20" East 216.64 feet, along center of said flume; thence South 55°04'10" East 12.36 feet to a 3/4" iron pipe on the section line between Sections 19 and 20, said Township and Range; thence South 0°03'30" East, along said section line, 820.68 feet to the point of beginning. ALSO EXCEPTING THEREFROM the following: Beginning at a 3/4" galvanized iron pipe on the section line between Sections 19 and 20, in Township 36 South, Range 1 East of the Willamette Meridian; from which the corner common to Sections 19, 20, 29 and 30, said Township and Range, bears South 0°03'30" East 820.68 feet; thence North 0°03'30" West, along said section line, 405.07 feet to a 1/4" galvanized iron pipe; thence continue North 0°03'30" West 30.0 feet to the center line of Yankee Creek Road (County Road); thence, along said centerline as follows: North 87°17'00" West 121.63 feet to a point of curve; thence Northwestwardly, along the arc of a 153.16 foot radius curve to the right (the long chord bears North 66°08'30" West 111.92 feet) 114.51 feet to a point of tangent; thence North 45°00'00" West 237.70 feet to a point of curve; thence Northwestwardly, along arc of 120.71 foot radius curve to left; (long chord bears North 67°30'30" West 92.39 feet) 94.81 feet to a point of tangent; thence West 167.25 feet to east end of Jackson County Bridge No. 103 over Yankee Creek; thence, leaving said centerline, South 8.68 feet; thence South 36°14'30" East 396.19 feet to a 3/4" galvanized iron pipe; thence South 53°04'10" East 374.07 feet to the point of beginning. ALSO EXCEPTING THEREFROM the following: Beginning at the quarter corner between Sections 19 and 30 in Township 36 South, Range 1 East of the Willamette Meridian; thence North 0°06'18" West, along the north-south centerline of said Section 19, a distance of 1325.77 feet to the north line of the South Half of the Southeast Quarter of said Section 19; thence South 89°57'58" East, along

3-

RECEIVED BY OWRD

MAR 07 2013

SALEM, OR

97-36651 EXHIBIT "B"

74928 (continued)  
said north line, 22.25 feet to a point which bears North 7°27'36" West  
28.58 feet from a 5/8" iron pin; thence South 7°27'38" East 837.80 feet to  
a 5/8" iron pin thence South 89°43'31" East 131.80 feet to a 5/8" iron  
pin; thence South 20°21'43" East 214.40 feet to a 5/8" iron pin; thence  
South 124.23 feet to the south line of said section 19; thence North  
89°28'20" West, along said north section line, 457.72 feet to the point of  
beginning. ALSO, EXCEPTING THEREFROM any portion lying within the County  
Road.

(Code 9-19, Account #1-56751-4, Map #364E19, Tax Lot #701)

TRACT D:

The South Half of the Northwest Quarter of Section 5 in Township 37 South,  
Range 1 West of the Willamette Meridian in Jackson County, Oregon.  
EXCEPTING THEREFROM that portion conveyed to the State of Oregon, by and  
through its State Highway Commission, by deed recorded May 10, 1966 as No.  
66-02558 of the Official Records of Jackson County, Oregon. ALSO,  
EXCEPTING THEREFROM the following: Beginning at a point on the easterly  
right of way line of the relocated Crater Lake Highway in Jackson County,  
Oregon (being the easterly boundary of the property described in No.  
66-02558 of the Official Records of Jackson County, Oregon), said point  
being 300.0 feet North of the west quarter corner of Section 5 in Township  
37 South, Range 1 West of the Willamette Meridian in Jackson County,  
Oregon, thence East 300.0 feet; thence North 200.0 feet; thence West 300.0  
feet, more or less, to the easterly right of way line of said Crater Lake  
Highway as relocated; thence South, along said right of way line, to the  
point of beginning.

(Code 49-15, Account #1-46054-7, Map #371M5, Tax Lot #600)

TRACT E:

The North Half of the Southwest Quarter of Section 5 in Township 37 South,  
Range 1 West of the Willamette Meridian in Jackson County, Oregon.

(Code 49-15, Account #1-46057-0, Map #371M5, Tax Lot #900)

Jackson County, Oregon  
Recorded  
OFFICIAL RECORDS

OCT 01 1997  
8:30 AM  
[Signature]  
COUNTY CLERK

4-

RECEIVED BY OWRD

MAR 07 2013

SALEM, OR

CERTIFICATE

# State of Oregon

OFFICE OF THE SECRETARY OF STATE  
Corporation Division

I, KATE BROWN, Secretary of State of Oregon, and Custodian of the Seal of said State, do hereby certify:

That the attached Document File for:


**NAUMES, INC.**

is a true copy of the original documents  
that have been filed with this office.



In Testimony Whereof, I have hereunto set  
my hand and affixed hereto the Seal of the  
State of Oregon.

KATE BROWN, Secretary of State

By 

Debra L. Virag  
January 20, 2010

RECEIVED BY OWRD

MAR 07 2013

044348-17

RECEIVED BY OWNER  
CHECK \$10.00  
FILED

OCT 28 1993

ARTICLES OF MERGER

SECRETARY OF STATE

Growers Refrigerating Co., Inc.,  
an Oregon corporation ("Growers"),

#043467-14

Medford Pear Co., Inc.  
an Oregon corporation ("Medford Pear"),

#050584-17

Rogue Russett Orchards, Inc.,  
an Oregon corporation ("Rogue Russett"),

#056608-16

Melrose Orchards, Inc.,  
an Oregon corporation ("Melrose") and

#114033-18

Mary Mac Orchard, Inc.,  
an Oregon corporation ("Mary Mac")

#175241-12

into

Naumes, Inc.,  
an Oregon corporation ("Naumes")

Pursuant to the provisions of the Oregon Business Corporation Act, the undersigned corporations hereby adopt the following Articles of Merger for the purpose of merging them into one of such corporations.

I

Growers, Medford Pear, Rogue Russett, Melrose and Mary Mac shall merge into Naumes. Naumes shall be the surviving corporation and shall continue to be governed by the laws of the state of Oregon.

II

The Plan of Merger is set forth in Exhibit A, which is incorporated into and by this reference incorporated herein. The Plan of Merger was approved by the directors and

*PR*  
10-28-93

PAGE 1 - ARTICLES OF MERGER

RECEIVED BY OWNER

RECEIVED BY OWNER

MAR 07 2013

SALEM, OR

044348-17

shareholders of each corporation in the manner prescribed by the Oregon Business Corporation Act.

III

As to each of the undersigned corporations, the designations and number of shares outstanding and entitled to vote on the Plan of Merger are as follows:

<u>Corporation</u>	<u>Shares</u>
Growers	791 shares of common stock
Medford Pear	660 shares of common stock
Rogue Russett	500 shares of common stock
McIrose	1,000 shares of common stock
Mary Mac	1,000 shares of common stock
Naumes	250 shares of common stock

IV

The Plan of Merger was approved by the shareholders of each corporation on the date of this document, the date of which is October 20, 1960.

V

As to each of the undersigned corporations, the total number of shares voted for and against the Plan of Merger are as follows:

<u>Corporation</u>	<u>For</u>	<u>Against</u>
Growers	791	0
Medford Pear	660	0
Rogue Russett	500	0
McIrose	1,000	0
Mary Mac	1,000	0
Naumes	250	0

RECEIVED BY OWRD

MAR 07 2013

SALEM, OR

04434071

VI

The merger shall take effect as of October 31, 1993.

DATED October 20, 1993.

NAUMES, INC., an Oregon corporation

By: Michael D. Naumes  
MICHAEL NAUMES, President

GROWERS REFRIGERATING CO.,  
INC., an Oregon corporation

By: Michael D. Naumes  
MICHAEL NAUMES, President

MIDFORD PEAR CO., INC., an Oregon  
corporation

By: Michael D. Naumes  
MICHAEL NAUMES, President

ROCHE ROBERT ORCHARDS, INC.,  
an Oregon corporation

By: Michael D. Naumes  
MICHAEL NAUMES, President

MELROSE ORCHARDS, INC., an  
Oregon corporation

By: Michael D. Naumes  
MICHAEL NAUMES, President

RECEIVED BY OWRD

MAR 07 2013

SALEM OR

044348-17

MAR 7 2013

(4)

FRANK MAC GLOTHAN, INC.,  
Oregon corporation

By: [Signature]  
MICHAEL J. THOMPSON, President

PAGE 4 - ARTICLES OF MERGER

RECEIVED BY OWRD

MAR 07 2013

SALEM, OR

044348-17

**PLAN OF MERGER**

This Plan of Merger, made as of October 10, 1993, governs the merger of:

**Growers Refrigerating Co., Inc.,**  
an Oregon corporation ("Growers"),

**Medford Pear Co., Inc.,**  
an Oregon corporation ("Medford Pear"),

**Rogue Russett Orchards, Inc.,**  
an Oregon corporation ("Rogue Russett")

**Melrose Orchards, Inc.,**  
an Oregon corporation ("Melrose"), and

**Mary Mac Orchard, Inc.,**  
an Oregon corporation ("Mary Mac")

into

**Naumes, Inc.,**  
an Oregon corporation ("Naumes")

**RECITALS**

A. Growers is an Oregon corporation in active status having the following common stock shareholders:

<u>Name</u>	<u>Number of Shares</u>
Naumes	584
Michael Naumes ("Michael")	103.5
Susan Naumes ("Susan")	103.5

B. Medford Pear is an Oregon corporation in active status having the following common stock shareholders:

**RECEIVED BY OWRD**

**MAR 07 2013**

**SALEM, OR**



044348-17

Name	Number of Shares
Crowers	330
Michael	165
Susan	165

C. Rogue Russett is an Oregon corporation in active status having the following common stock shareholders:

Name	Number of Shares
Crowers	250
Michael	125
Susan	125

D. Melrose is an Oregon corporation in active status having the following common stock shareholders:

Name	Number of Shares
Crowers	1,000

E. Mary Inc is an Oregon corporation in active status having the following common stock shareholders:

Name	Number of Shares
Michael	100
Susan	100

F. Naumes is an Oregon corporation in active status having the following common stock shareholders:

Name	Number of Shares
Michael	100
Susan	100
Naumes Family Trust	37.5
Frances Naumes Trust	37.5
Joe Naumes Trust	37.5

RECEIVED BY OWRD

MAR 07 2013

SALEM, OR

044348-11

Naumes Grandchildren Trust

22.5

2. Pursuant to the Plan of Merger, Growers, et al. (Doris, Luque Russett, Melrose and Mary Ann) (the five of which are referred to collectively herein as the "Merging Companies") shall be merged into Naumes and Naumes shall be the surviving corporation.

**PLAN OF MERGER**

1. Continued Existence of Corporations. Each of the Merging Companies shall be merged into Naumes, after which Naumes shall continue in existence as the surviving corporation and be governed by the laws of the state of Oregon. The separate existence of each of the Merging Companies shall terminate.

2. Effective Date. The merger shall be effective as of October 31, 1993.

3. Succession to and Assumption of Assets and Liabilities by Naumes. Upon the merger becoming effective, Naumes shall succeed to and assume all of the assets, liabilities and obligations of each of the Merging Companies and all other rights and obligations provided by law.

4. Issuance of Stock. As of the effective date, all existing certificates for shares of Naumes and each of the Merging Companies shall be surrendered and cancelled. The shareholders of Naumes and the Merging Companies shall be issued new certificates for the following number of shares of the common stock of Naumes, the surviving corporation:

Name	Number of Shares
Michael	34.97
Conor	2.000

RECEIVED BY OWRD

MAR 07 2013

SALEM, OR

044348-17

IN WITNESS WHEREOF, the parties hereto have caused their duly authorized representatives to execute this Plan of Merger as of October 20, 1993.

NAUMES, D. B., an Oregon corporation

By: Michael D. Naumes  
MICHAEL NAUMES, President

GROWERS REFRIGERATING CO.,  
INC., an Oregon corporation

By: Michael D. Naumes  
MICHAEL NAUMES, President

MEDFORD PAPER CO., INC., an Oregon  
corporation

By: Michael D. Naumes  
MICHAEL NAUMES, President

ROGUE RUSSETT ORCHARDS, INC.,  
an Oregon corporation

By: Michael D. Naumes  
MICHAEL NAUMES, President

PAGE 4 - PLAN OF MERGER

RECEIVED BY OWRD

MAR 07 2013

SALEM, OR

044348-17

MELROSE RICHARDS, INC., an  
Oregon corporation

By: Michael D. Naumes  
MICHAEL NAUMES, President

MARY MAC DECHARD, INC., an  
Oregon corporation

By: Michael D. Naumes  
MICHAEL NAUMES, President

PAGE 5 - PLAN OF MERGER

RECEIVED BY OWRD

MAR 07 2013

SALEM, OR



**First American**

**First American Title Company of Oregon**  
1225 Crater Lake Ave, Ste 101  
Medford, OR 97504  
Phn - (541)779-7250  
Fax - (866)400-2250

## PAR REPORT

Harold L. Center  
2604 David Lane  
Medford, OR 97504

February 26, 2013  
File Number: 7169-2044300

Attn:

Re: 381W06 1900

Fee \$85.00

According to a search of our tract indices for the following described property, First American Title Company of Oregon (hereinafter referred to as "The Company" certifies as follows):

Legal Description of the property:

The land referred to in this report is described in Exhibit A attached hereto.

and as of February 20, 2013 at 8:00 a.m.

We find that the last deed of record runs to:

Naumes, Inc., an Oregon Corporation

We have also searched our General Index for Judgments and State and Federal Liens against the Grantee(s) named above and find:

-NONE-

Recorded voluntary liens and tax information:

1. The herein described property has been disqualified from special assessment as farm use land and is currently assessed at true cash (market) value. ORS 308A.083 et seq. provides that if the property is converted to a use inconsistent with its return to farm purposes, potential tax in the amount of \$15,651.90 will become due and payable.
2. Line of Credit Trust Deed, including the terms and provisions thereof, given to secure an indebtedness of up to \$8,000,000.00  
Grantor: Naumes, Inc., an Oregon Corporation  
Beneficiary: South Valley Bank and Trust  
Trustee: First American Title  
Dated: June 14, 2010  
Recorded: June 22, 2010  
Recording Information: 2010-019364

**RECEIVED BY OWRD**

**MAR 07 2013**

**SALEM, OR**

(Covers Additional Property)

Modification and/or amendment by instrument:

Recording Information: June 24, 2011 as Document No. 2011-018741

3. Financing Statement, indicating a Security Agreement
- Debtor: Naumes, Inc., an Oregon corporation
- Secured Party: South Valley Bank and Trust
- Recorded: June 24, 2010
- Recording Information: 2010-019720

NOTE: Taxes for the year 2012-2013 PAID IN FULL

Tax Amount: \$2,795.49

Map No.: 381W06 1900

Property ID: 1-001821-1

Tax Code No.: 4-03

NOTE: The address of the property described herein is:

South Stage Road , Medford, OR

NOTE: The 2012-2013 tax assessed value for the herein described property is as follows:

Land: \$ 399,670.00

Improvements: \$

Parcel No.: 1-001821-1

THIS IS NOT a title report since no examination has been made of the title to the above described property. This report does not purport to show all encumbrances and no representation is made as to the sufficiency of the title of the above parties. Liability of the Company for this lien search is limited to the charge made thereof.

RECEIVED BY OWRD

MAR 07 2013

SALEM, OR

**Exhibit "A"**

Real property in the County of Jackson, State of Oregon, described as follows:

BEGINNING AT A 3" BRASS CAPPED MONUMENT AT THE NORTHWEST CORNER OF DONATION LAND CLAIM NO. 47 IN TOWNSHIP 38 SOUTH, RANGE 1 WEST OF THE WILLAMETTE MERIDIAN IN JACKSON COUNTY, OREGON; THENCE SOUTH 89°58' EAST, ON THE NORTH LINE OF SAID CLAIM, 1127.2 FEET TO A G.P. MONUMENT (BEING THE NORTHEAST CORNER OF TRACT DESCRIBED IN VOLUME 28, PAGE 405 OF THE DEED RECORDS OF JACKSON COUNTY, OREGON); THENCE SOUTH 0°24' EAST, ALONG THE EAST LINE OF SAID TRACT, 2080.7 FEET TO A SANDSTONE MONUMENT ON THE SOUTH LINE OF THE NORTH HALF OF SAID CLAIM NO. 47; THENCE SOUTH 89°51'30" EAST 474.2 FEET, ON SAID SOUTH LINE OF THE NORTH HALF OF SAID CLAIM NO. 47, TO A G.P. MONUMENT; THENCE SOUTH 484.9 FEET TO A G.P. MONUMENT; THENCE NORTH 89°19'30" WEST 208.6 FEET TO A G.P. MONUMENT; THENCE SOUTH 208.6 FEET TO A G.P. MONUMENT; THENCE NORTH 89°19'30" WEST 786.45 FEET TO A G.P. MONUMENT; THENCE NORTH 89°51' WEST 183.85 FEET TO A G.P. MONUMENT; THENCE NORTH 53°54' WEST 57.30 FEET TO A G.P. MONUMENT; THENCE SOUTH 62°34' WEST 78.85 FEET TO A G.P. MONUMENT; THENCE SOUTH 89°03' WEST 323.05 FEET TO A G.P. MONUMENT; THENCE NORTH 0°08' EAST 199.8 FEET TO A G.P. MONUMENT AT THE WEST "ELL" CORNER OF SAID DONATION LAND CLAIM NO. 47; THENCE NORTH 89°56' WEST ON THE NORTH LINE OF SAID CLAIM NO. 47 WHICH LIES IN SECTION 7 IN TOWNSHIP 38 SOUTH, RANGE 1 WEST, 394.75 FEET TO A SANDSTONE MONUMENT, AT THE SOUTHEAST CORNER OF TRACT DESCRIBED IN VOLUME 88, PAGE 339 OF THE DEED RECORDS OF JACKSON COUNTY, OREGON; THENCE NORTH 0°16' EAST 1122.8 FEET TO A SANDSTONE MONUMENT ON THE SOUTH LINE OF TRACT DESCRIBED IN VOLUME 249, PAGE 67, SAID DEED RECORDS; THENCE SOUTH 89°34' EAST 391.7 FEET TO A SANDSTONE MONUMENT ON THE WEST LINE OF SAID CLAIM NO. 47; THENCE NORTH 0°04' EAST, ALONG SAID CLAIM LINE, 1451.4 FEET TO THE POINT OF BEGINNING. EXCEPTING THEREFROM ALL THAT PORTION CONVEYED TO JACKSON COUNTY, OREGON, BY DEED RECORDED APRIL 22, 1992 AS NO. 92-11380 AND RE-RECORDED NOVEMBER 19, 1992 AS NO. 92-35504 OF THE OFFICIAL RECORDS OF JACKSON COUNTY, OREGON;

NOTE: This Legal Description was created prior to January 01, 2008.

Tax Parcel Number: 1-001821-1

**RECEIVED BY OWRD**

**MAR 07 2013**

**SALEM, OR**

MAP

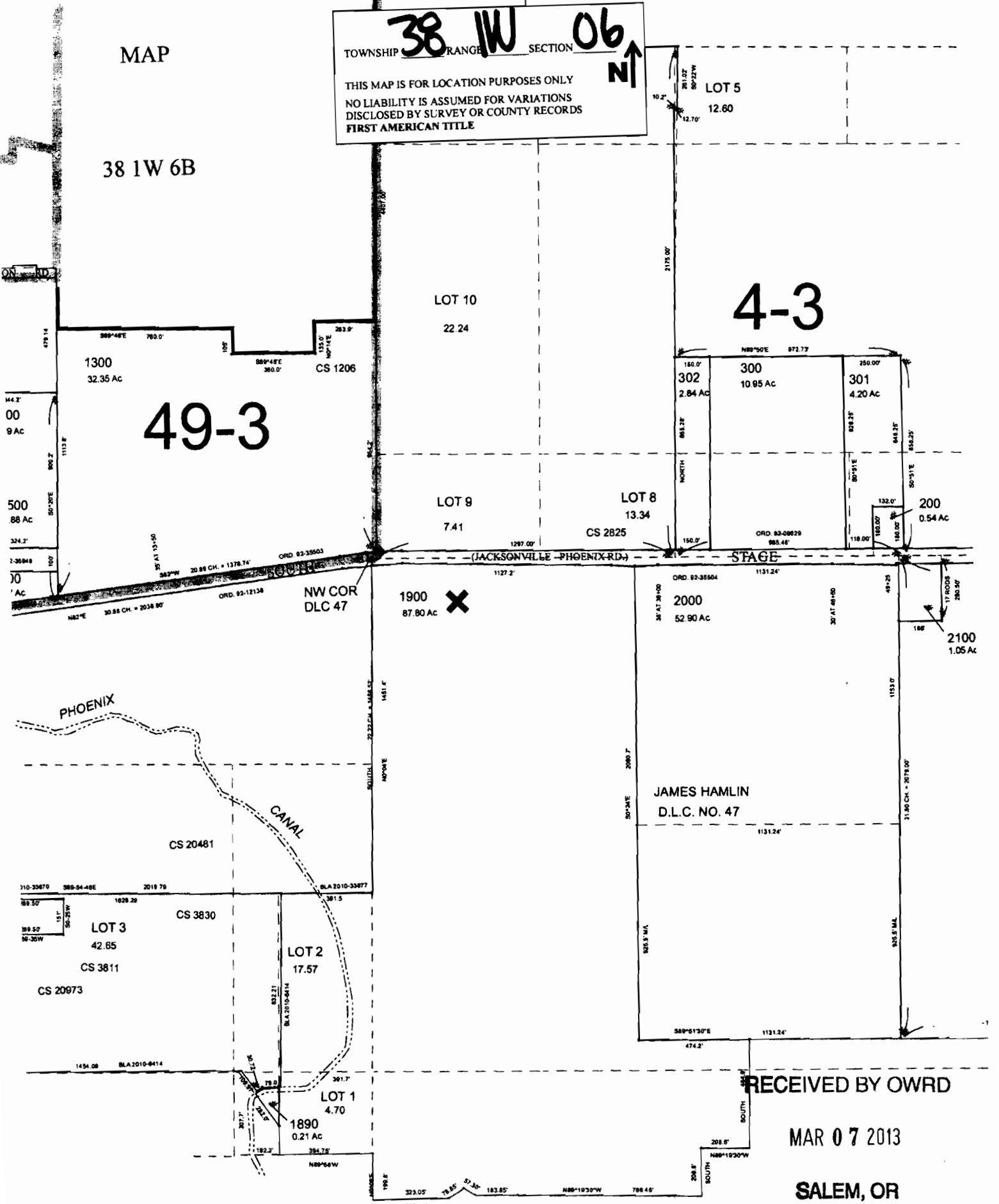
TOWNSHIP **38 W** RANGE **06 N** SECTION **06 N**

THIS MAP IS FOR LOCATION PURPOSES ONLY  
 NO LIABILITY IS ASSUMED FOR VARIATIONS  
 DISCLOSED BY SURVEY OR COUNTY RECORDS  
 FIRST AMERICAN TITLE

38 1W 6B

4-3

49-3



RECEIVED BY OWRD

MAR 07 2013

SALEM, OR

SEE MAP 38 1W 7



**Medford Irrigation District Water Rights  
WATER RIGHT PRIORITIES AND AMOUNTS**

Description of Use	Streams, Reservoirs	C = Certificate P = Permit	Name on Water Right		Use	Amount Of Water	Priority Date
Old & New Lands/All MID Patrons	North Fork of Little Butte Creek MID & RRVID = 125 CFS	C # 83381 (Perfected under P. E-19)	Medford Irrigation District	Live stream flow (Primary water right) Agriculture	Irrigation (12,356.6 Acres) Primary Agriculture	MID's share(2/3) 83.34 CFS	July 23, 1909
Old & New Lands/All MID Patrons	South Fork of Little Butte Creek MID & RRVID = 100 CFS	C # 83381 (Perfected under P. E-19)	Medford Irrigation District	Live stream flow (Primary water right) Agriculture	Irrigation (12,356.6 Acres) Primary Agriculture	MID's share(2/3) 66.67 CFS	July 23, 1909
West Side Lands/37-2W &38-2W	Bear Creek, tributary of Rogue River = 60 CFS	C # 80578 (Perfected under P. S-2382)	Medford Irrigation District	Live stream flow	Supplemental Irrigation 7685.7 Acres/Agriculture	MID's share 60.00 CFS	March 1, 1915
Old and New Lands/All MID Patrons	Fourmile Lake Reservoir and Fish Lake Reservoir MID & RRVID = 140 CFS	C # 83383 (Perfected under P. R-50 & P. S-407)	Medford Irrigation District	Storage and Releases	Supplemental Irrigation 12,356.6 Acres Agriculture	MID's share 93.34 CFS(2/3)	March 31, 1910
Manufacture, Domestic Use	Manufacture & Domestic Fourmile Lake Reservoir and Fish Lake Reservoir	C # 81635 (Perfected under P. S-407 & R-50)	Medford Irrigation District	Storage and conveyance via Cascade Canal	Manufacturing, Domestic & No Supplementary	MID's share Manufacturing 9.1 CFS Domestic 0.415 CFS Domestic	March 31, 1910
New Lands only	Emigrant, Howard Prairie and Hyatt Reservoirs and numerous water sources as stated on "Proposed Certificate" from OWRD	C # 83728 (Perfected under P. 25915)	Bureau of Reclamation	Storage and delivery	Supplemental Irrigation Agriculture	8000 AF	June 8, 1953
Old & New Lands/All MID Patrons	Tributaries from lands lying above all District canals and delivery facilities.	Certificate not Issued yet. P. 4951	Medford Irrigation District	Waste, return, seepage, spring, underflow, storm waters	Supplemental Irrigation Agriculture	300 CFS	June 18, 1920

NOVEMBER 2007

RECEIVED BY OWRD

RECEIVED

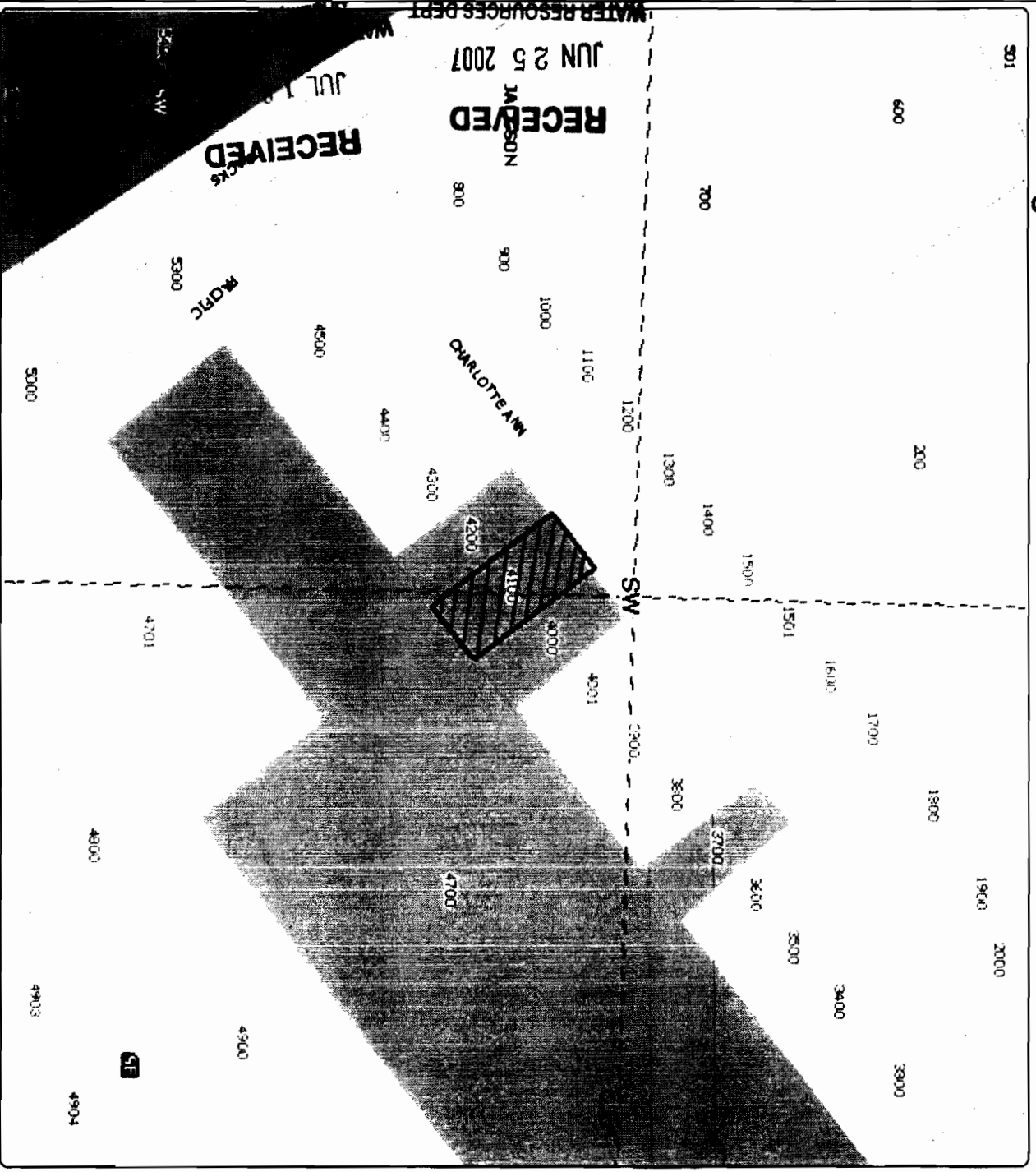
MAR 07 2013

JUL 18 2008

SALEM, OR

WATER RESOURCES DEPT  
SALEM, OREGON

# Medford Irrigation District



WATER RESOURCES DEPT  
SALEM, OREGON

RECEIVED  
JAN 25 2007

RECEIVED  
JUL 1 2007

Exclusion .44 ac '97  
37-1W-32C tl 4100  
SW SW / SE SW

- District Boundary USBR
- County Boundary
- Road Labels
- Township Range
- Sections
- Section Labels
- Quarters
- Quarter Labels
- Quarter Quarters
- Quarter Quarters Labels
- Lot Labels
- Taxlots
- Rivers JACK CO
- Waterbodies JACK CO
- Migration Ditches JACK CO
- RACOG Laterals
- Water Rights OLD
- Water Rights NEW



RECEIVED BY OWRD

MAR 07 2013

SALEM, OR

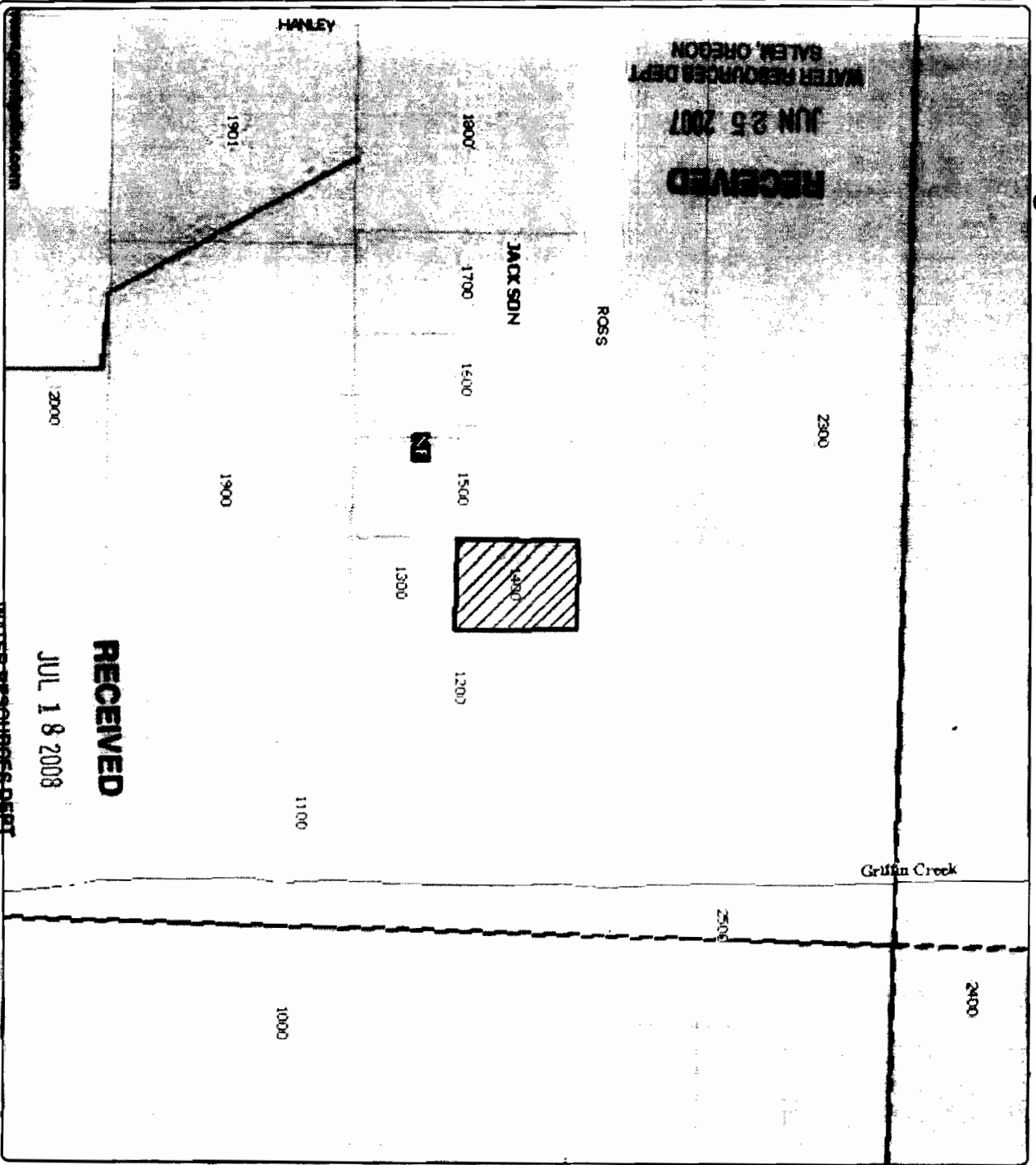
Scale 1" = 200'

Created: 5/23/2007

DISCLAIMER: This map is intended for display purposes only and is not intended for any legal representations. There are no warranties, express or implied, that accompany this product.

IL-956

# Medford Irrigation District



RECEIVED  
JUN 25 2007  
WATER RESOURCES DEPT  
SALEM, OREGON

RECEIVED

JUL 18 2008

DISCLAIMER: This map is intended for display purposes only and is not intended for any legal representations. There are no warranties or representations made by the producer.

WATER RESOURCES DEPT  
SALEM, OREGON

Exclusion .46 '94  
372W22 tl 1400  
NEW W

- District Boundary USBR
- County Boundary
- Road Labels
- Township Range
- Sections
- Section Labels
- Quarters
- Quarter Labels
- Quarter Quarters
- Quarter Quarters Labels
- Lot Labels
- Taxlots
- Rivers JACK CO
- Waterbodies JACK CO
- Irrigation Ditch as JACK CO
- R/C/O/G Laterals
- Water Rights OLD
- Water Rights NEW

byle ae



Scale 1" = 200'  
Created: 5/23/2007

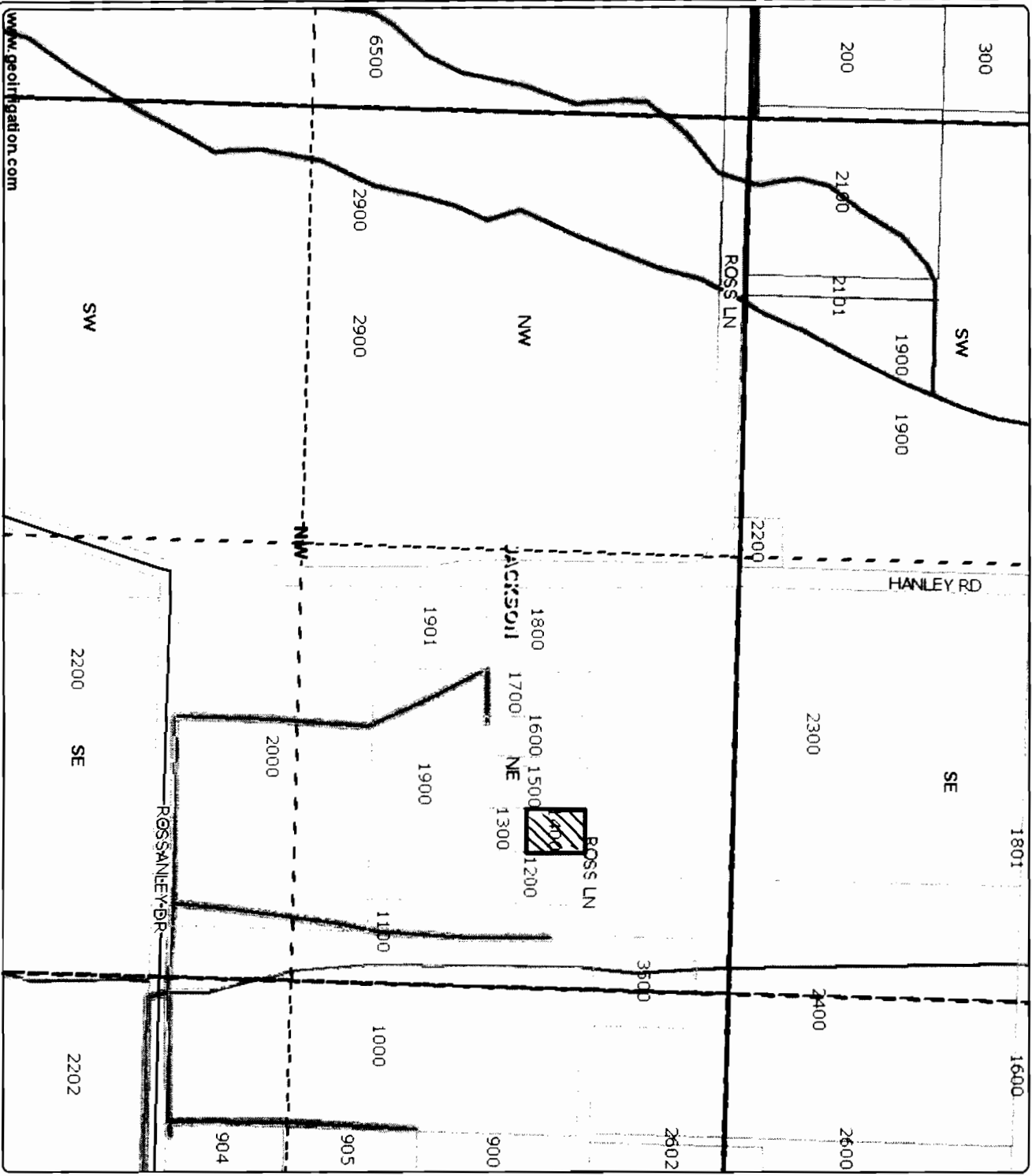
RECEIVED BY OWRD

MAR 07 2013

SALEM, OR

IL-954

# Medford Irrigation District



www.geointegration.com

DISCLAIMER: This map is intended for display purposes only and is not intended for any legal representations. There are no warranties, expressed or implied, that accompany this product.

Authorized Place of Use  
372W22 tl 1400 .46  
ac

*NEW*

- District Boundary USBR
- County Boundary
- Major Roads
- Road Labels
- Township Range
- Sections
- Section Labels
- Quarters
- Quarter Labels
- Quarter Quarters
- Quarter Quarters Labels
- Lot Labels
- Taxlots
- Canal All
- Canal Piped
- Canal Open
- Private Line



Scale 1" = 443'  
Created: 3/1/2013

RECEIVED BY OWRD

MAR 07 2013

SALEM, OR

FL-956

IL-956

SALEM, OR

MAR 07 2013

RECEIVED BY COWARD

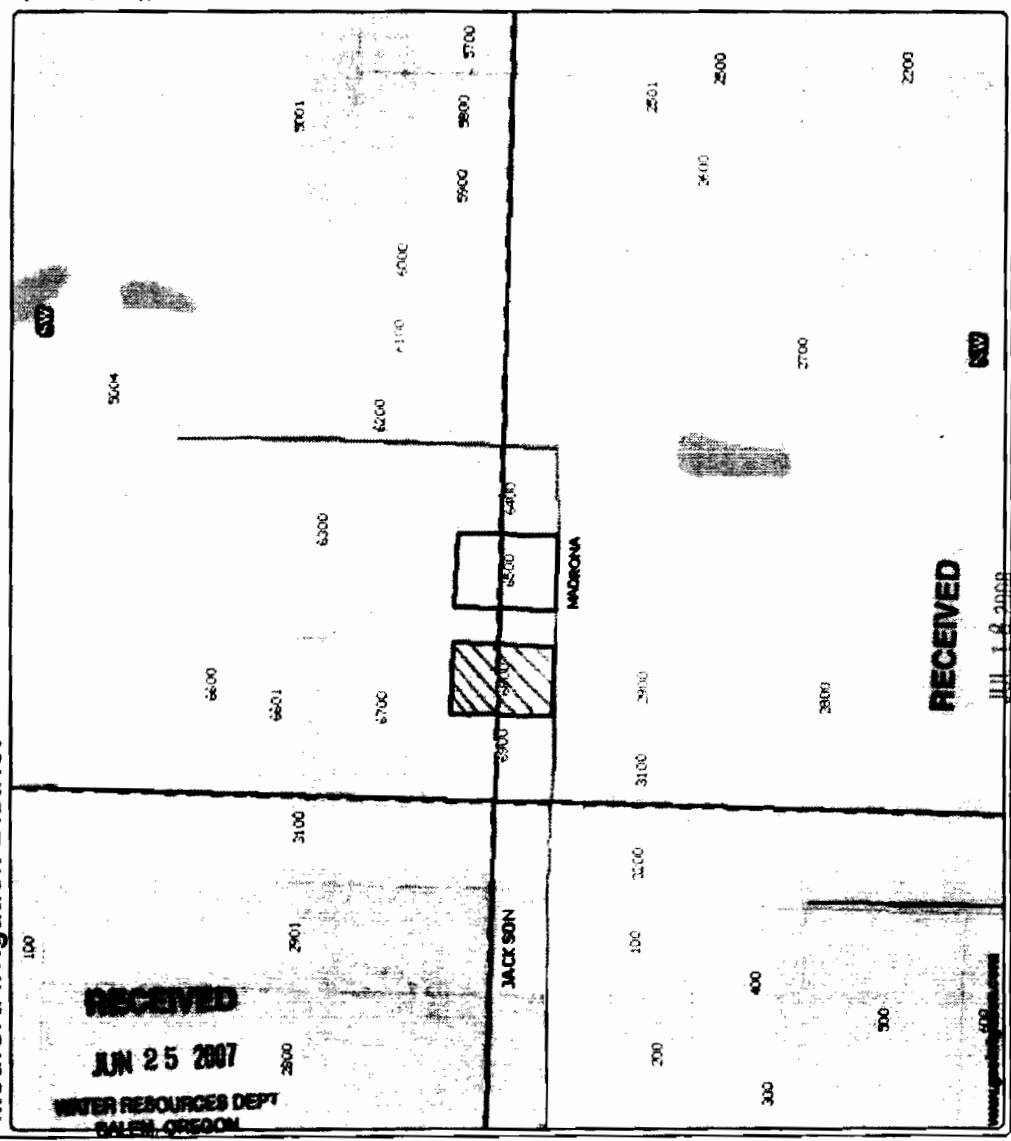
Scale 1"=200'  
Created: 5/20/2007



TRANSFER OFF  
FENTIMAN  
SWBw/NEW NW  
372W26C TL 6800  
.3 AC

- Dotted Boundary USER
- County Boundary
- Road Labels
- Township Range
- Sections
- Section Labels
- Quarters
- Quarter Labels
- Quarter Quarters
- Quarter Quarters Labels
- Lot Labels
- Tanks
- Rivers JACK CO
- Waterbodies JACK CO
- Irrigation Ditches JACK CO
- FVCOG Lateral
- Water Right OLD
- Water Right NEW

Medford Irrigation District



RECEIVED

JUN 25 2007

WATER RESOURCES DEPT  
SALEM, OREGON

RECEIVED

JUN 18 2008

WATER RESOURCES DEPT  
SALEM, OREGON

DISCLAIMER: This map is intended for display purposes only and is not intended to be used for any legal or financial purposes. The user assumes all liability for any use of this map and its contents. No warranty is made by the creator of this map.

IL-956

SALEM, OR

MAR 07 2013

RECEIVED BY OWRD

Scale 1" = 443'  
Created: 3/1/2013



Authorized Place of Use

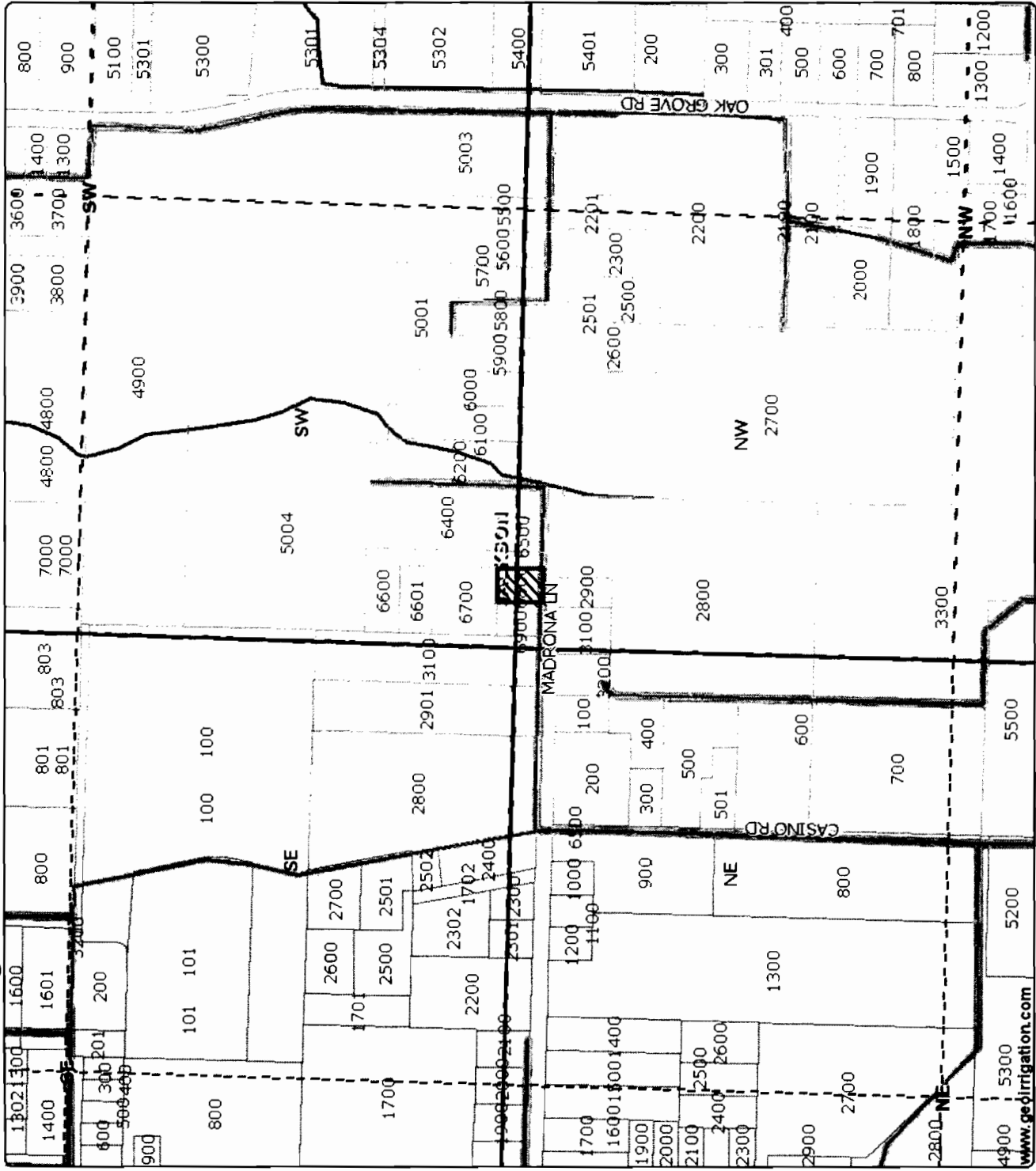
372W26C tl 6800

.3 ac

Sw Sw / N W N W

- District Boundary USBR
- County Boundary
- Major Roads
- Road Labels
- Township Range
- Sections
- Section Labels
- Quarters
- Quarter Labels
- Quarter Quarters
- Quarter Quarters Labels
- Lot Labels
- Taxlots
- Canal All
- Canal Piped
- Canal Open
- Private Line

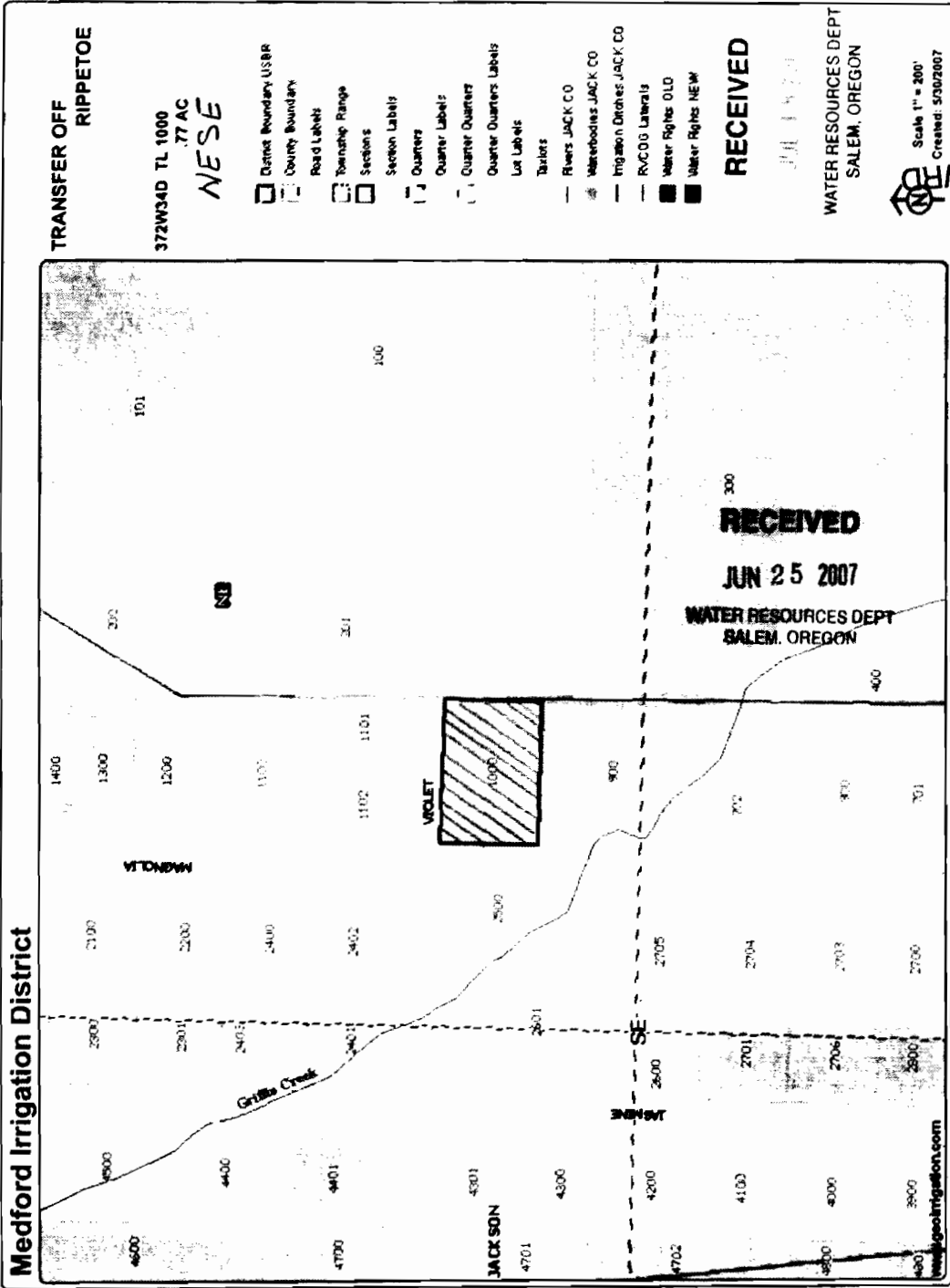
# Medford Irrigation District



www.geoirrigation.com

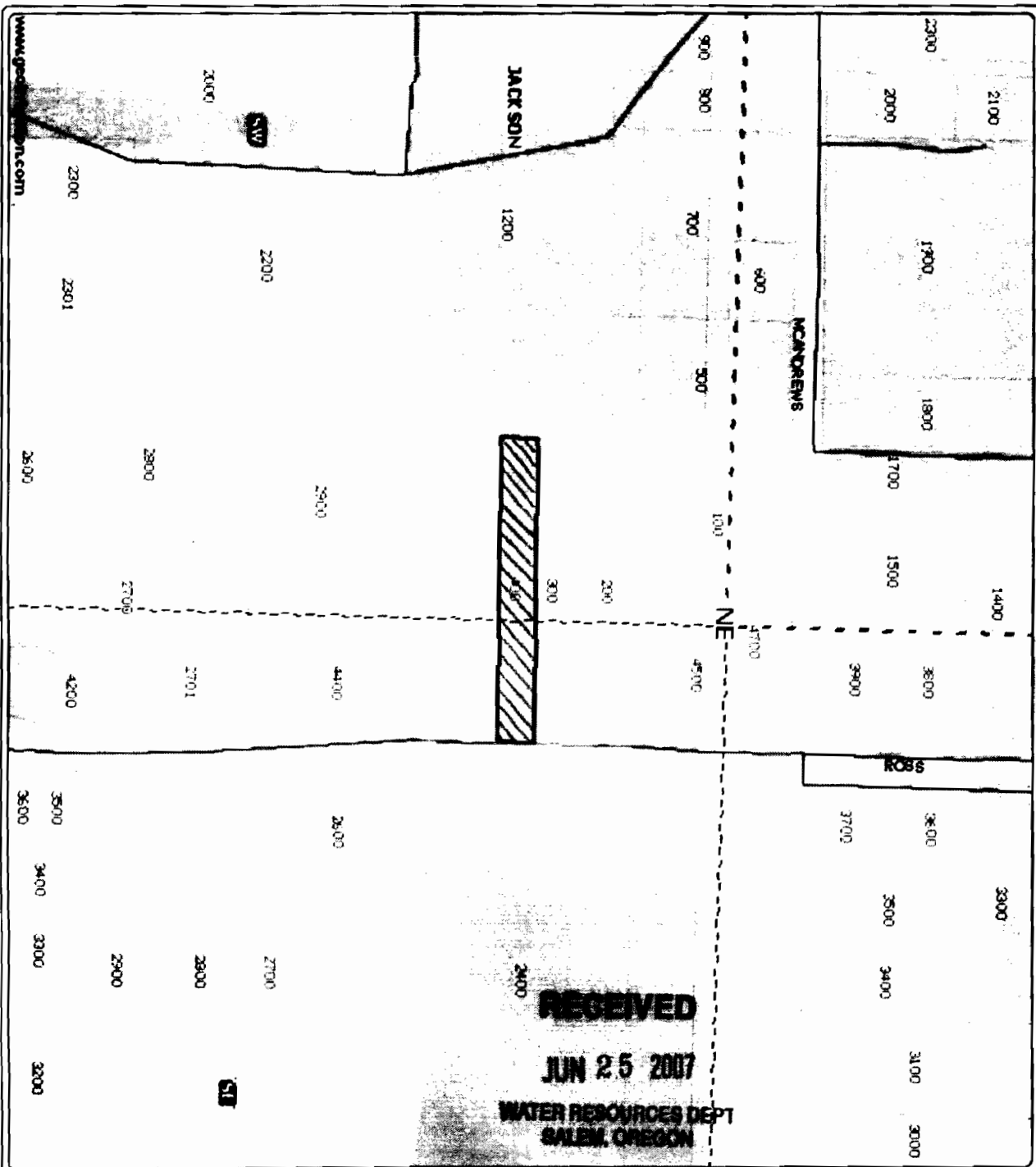
DISCLAIMER: This map is intended for display purposes only and is not intended for any legal representations. There are no warranties, expressed or implied, that accompany this product.

IL-954



Copyright 2007 Medford Irrigation District. All rights reserved. This map is intended for informational purposes only. It is not a substitute for a deed or other legal instrument. The accuracy of this map is not guaranteed.

# Medford Irrigation District



**RECEIVED**  
**JUN 25 2007**  
**WATER RESOURCES DEPT**  
**SALEM, OREGON**

**TRANSFER OFF**  
**NICHOLS**  
 SW NE / SE NE

372W266AC TL400  
 .41

- District Boundary USBR
- County Boundary
- Road Labels
- Township Range
- Sections
- Section Labels
- Quarters
- Quarter Labels
- Quarter Quarters
- Quarter Quarters Labels
- Lot Labels
- Taxlots
- Rivers JACK CO
- Watersheds JACK CO
- Irrigation Ditches JACK CO
- RVC 06 Labels
- Water Rights OLD
- Water Rights NEW

**RECEIVED**

JUL 18 2008

**WATER RESOURCES DEPT**  
**SALEM, OREGON**



Scale 1" = 200'  
 Created: 5/29/2007

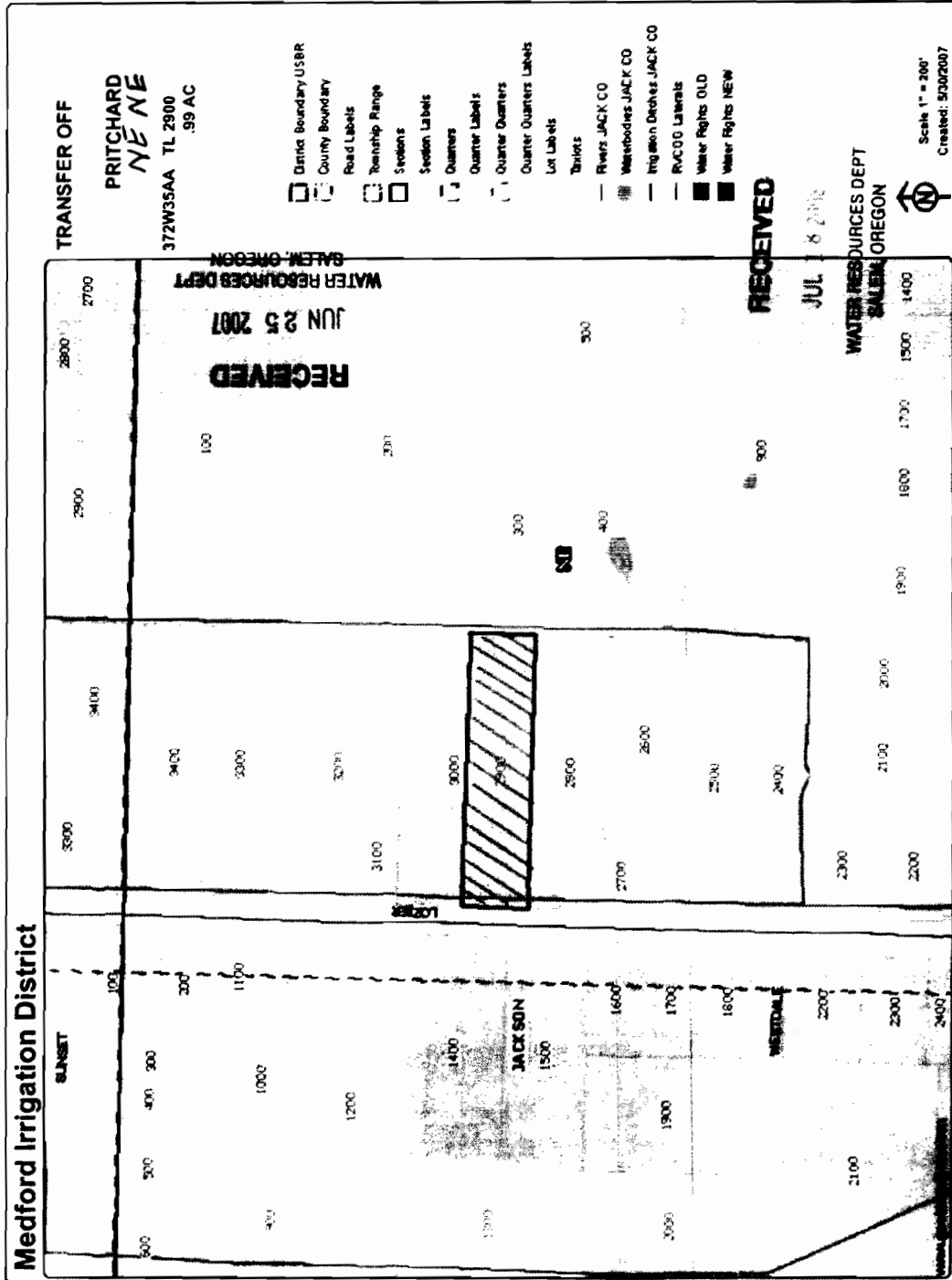
DISTRICT MAPS: The map is prepared by digital techniques and is not intended for any legal jurisdiction. There are no warranties expressed or implied that accompany this product.

IL-956



IL-956

RECEIVED BY OWRD  
MAR 07 2013  
SALEM, OR



00021-140000 This map is intended for display purposes only and is not intended for any legal or other purposes. There are no warranties, expressed or implied, that accompany this product.

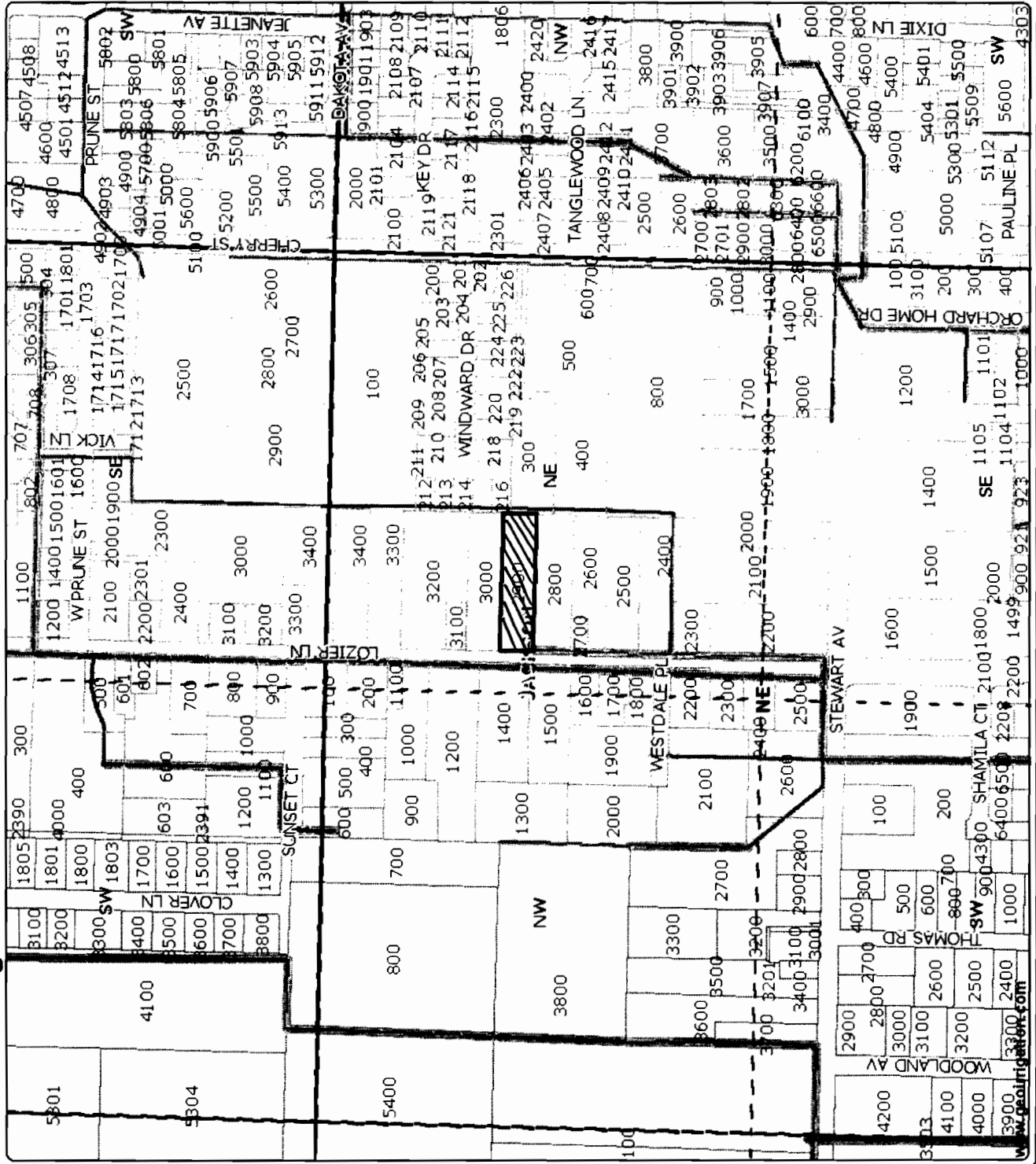
IL-956

# Medford Irrigation District

Authorized Place of Use  
372W35AA fl2900  
.99 ac

## NENE

- District Boundary USBR
- County Boundary
- Major Roads
- Road Labels
- Township Range
- Sections
- Section Labels
- Quarters
- Quarter Labels
- Quarter Quarters Labels
- Lot Labels
- Taxlots
- Canal All
- Canal Piped
- Canal Open
- Private Line



RECEIVED BY OWRD  
MAR 07 2013



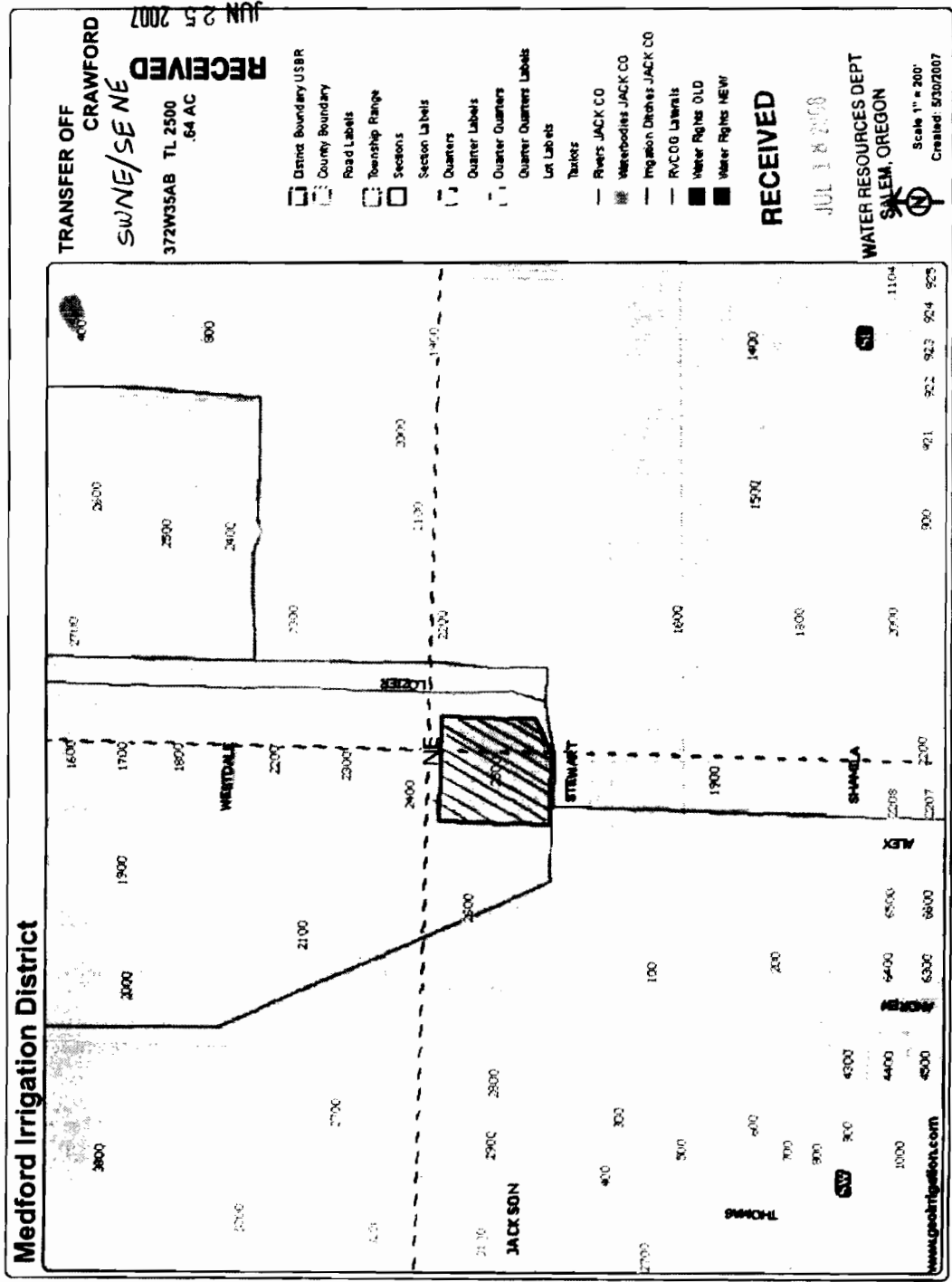
Scale 443'  
Created: 3/1/2013

DISCLAIMER: This map is intended for display purposes only and is not intended for any legal representations. There are no warranties, expressed or implied, that accompany this product.

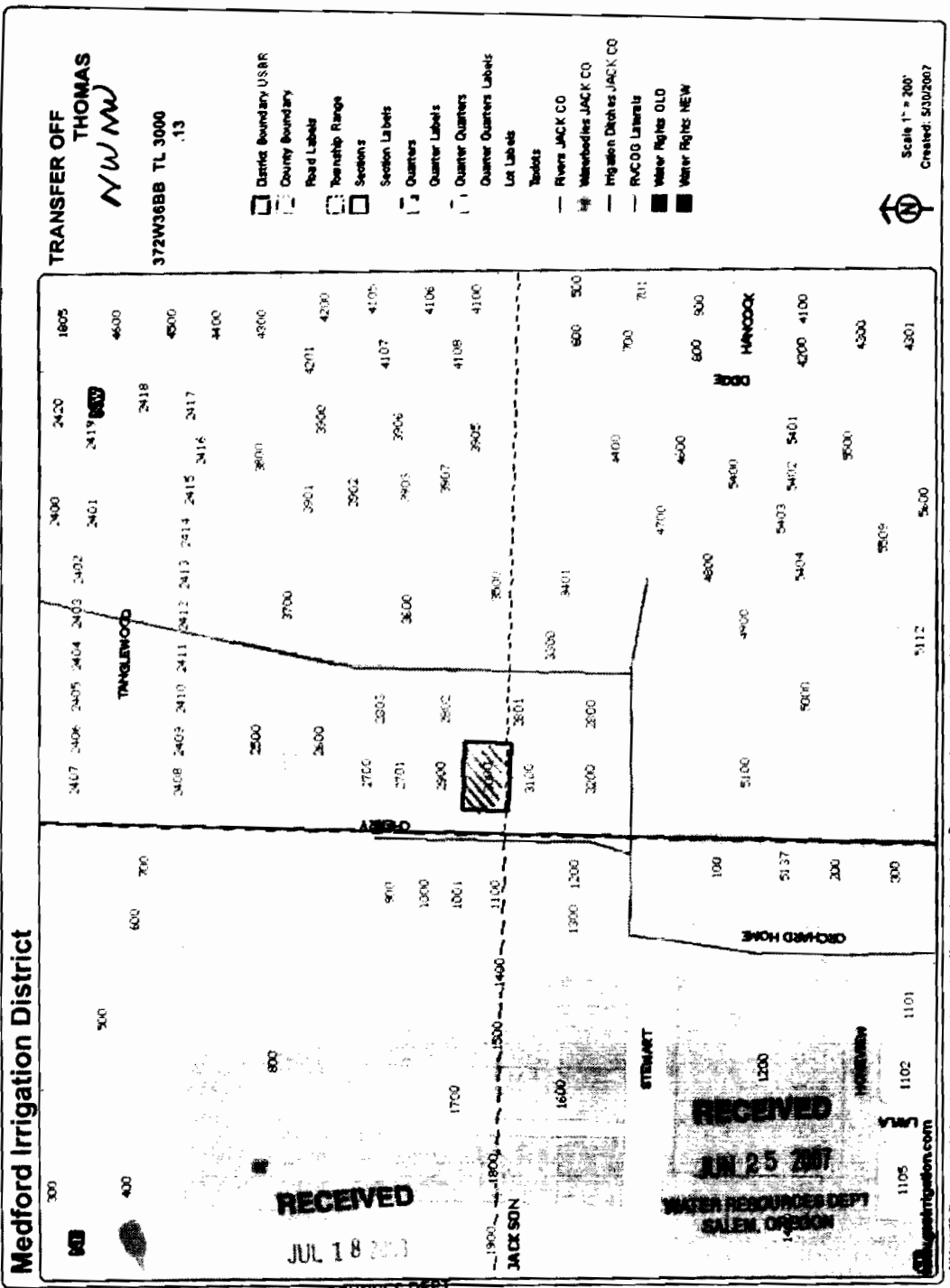
056-71

RECEIVED BY OWRD  
MAR 07 2013  
SALEM, OR

WATER RESOURCES DEPT  
SALEM, OREGON



I-L 954



WATER RESOURCES DEPT  
SALEM, OREGON

DEG. All rights reserved. This map is provided for informational purposes only and is not intended for any legal representation. There are no warranties, expressed or implied, that accompany this map.

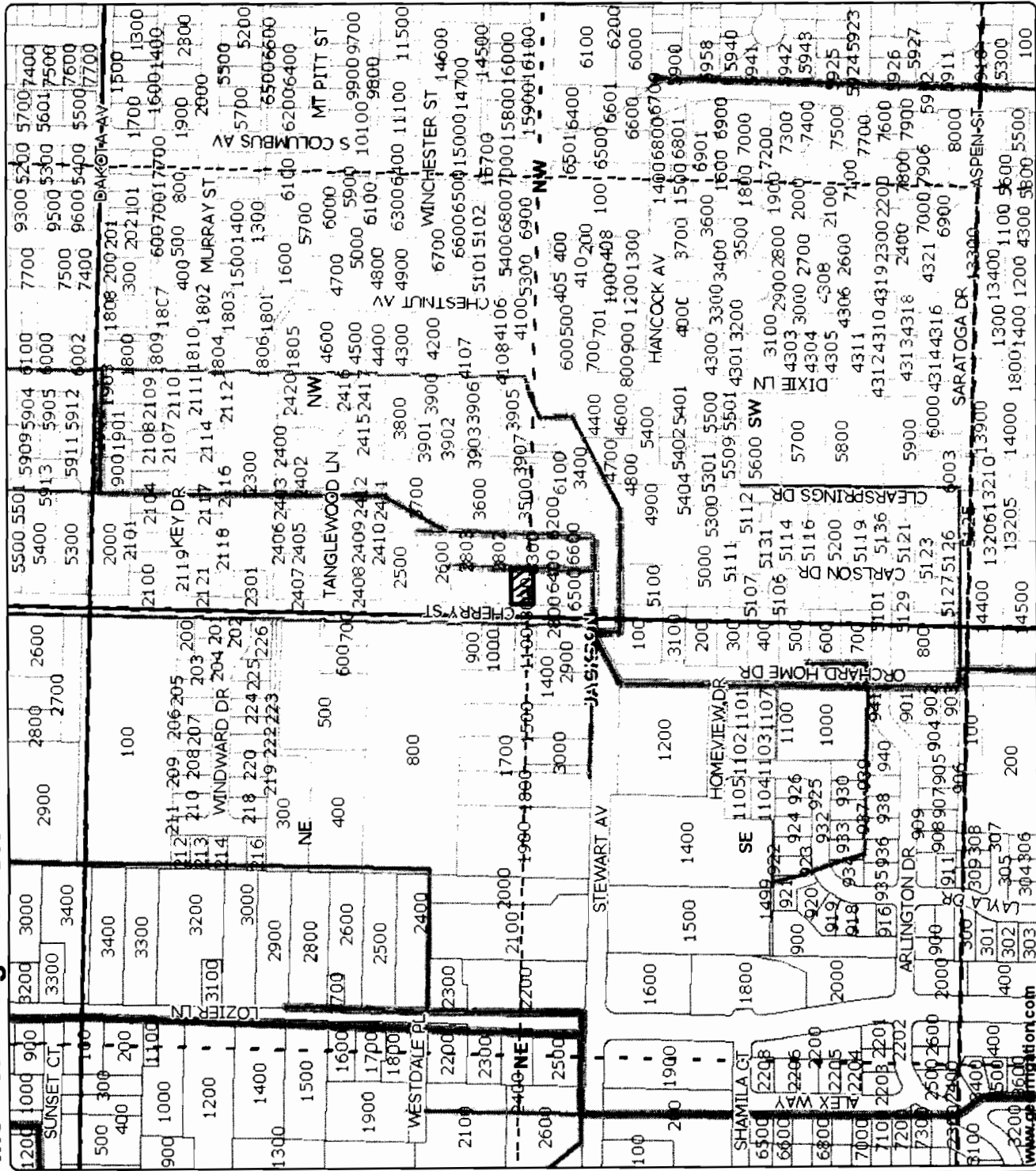
IL-954

# Medford Irrigation District

Authorized Place of Use  
372W36BB #3000  
Ac. .13

N W N W

- District Boundary USBR
- County Boundary
- Major Roads
- Road Labels
- Township Range
- Sections
- Section Labels
- Quarters
- Quarter Labels
- Quarter Quarters
- Quarter Quarters Labels
- Lot Labels
- Taxlots
- Canal/All
- Canal Piped
- Canal Open
- Private Line
- TL # 3000



RECEIVED BY OWRD  
MAR 07 2013



Scale 1" = 400'  
Created: 3/1/2013

DISCLAIMER: This map is intended for display purposes only and is not intended for any legal representations. There are no warranties, expressed or implied, that accompany this product.
















www.gisinformation.com




IL-956

# Medford Irrigation District

**AUTHORIZED PLACE OF**  
372W36BC #118E  
.84 AC

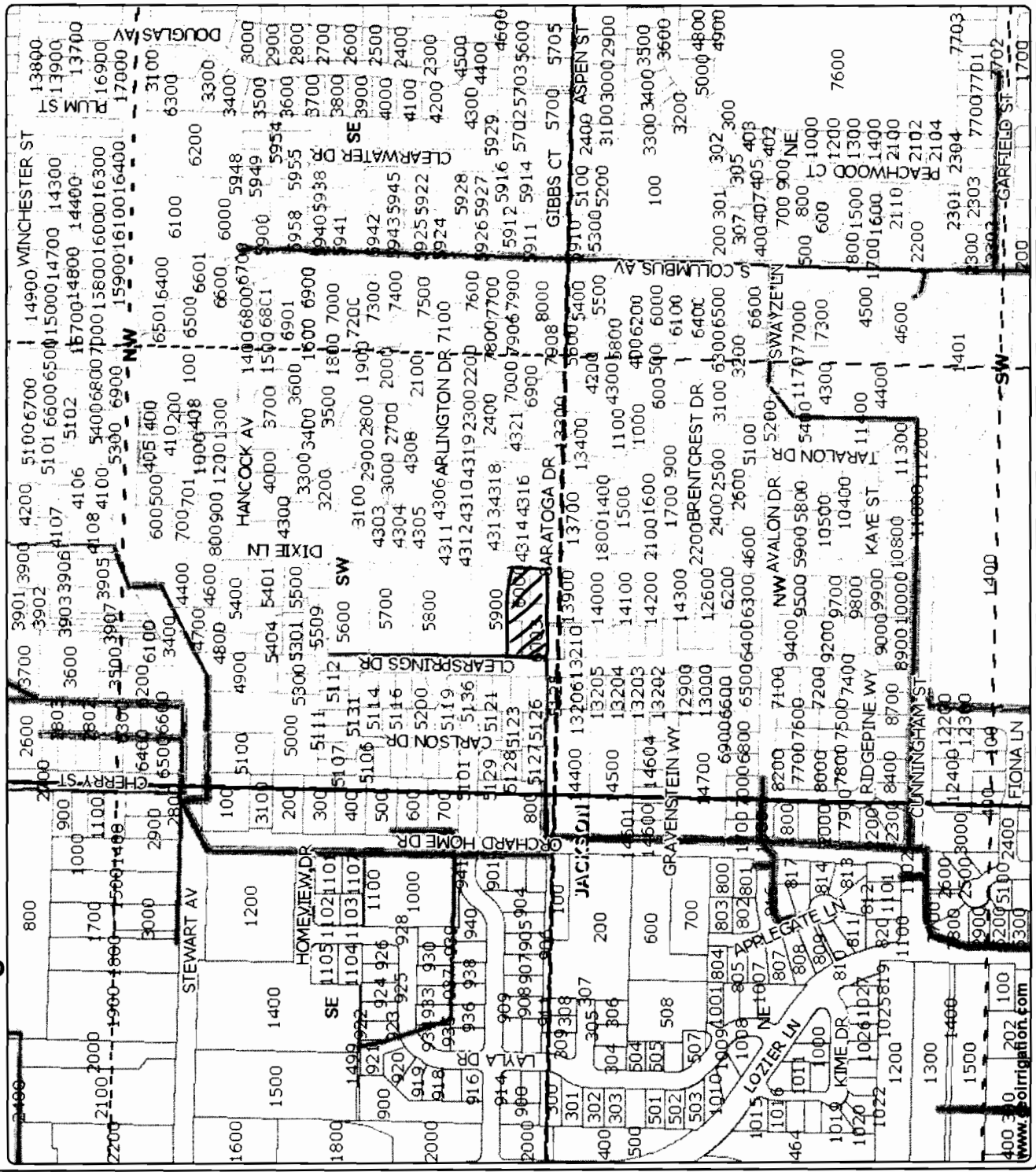
-  District Boundary USBR
-  County Boundary
-  Major Roads
-  Road Labels
-  Township Range
-  Sections
-  Section Labels
-  Quarters
-  Quarter Labels
-  Quarter Quarters
-  Quarter Quarters Labels
-  Lot Labels
-  Taxlots
-  Canal All
-  Canal Piped
-  Canal Open
-  Private Line

 Before Subdivide  
# 1600

RECEIVED BY OWRD  
MAR 07 2013




Scale 1" = 443'  
Created: 3/1/2013



DISCLAIMER: This map is intended for display purposes only, and is not intended for any legal representations. There are no warranties, expressed or implied, that accompany this product.

www.MedIrrigation.com

IL-956



RECEIVED BY OWRD

MAR 07 2013

SALEM, OR

RECEIVED JUN 25 2007

WATER RESOURCES DEPT SALEM, OREGON

DECLARATION: This map is intended for display purposes only and it not intended for any legal interpretation. There are no warranties, expressed or implied, that accompany this product.

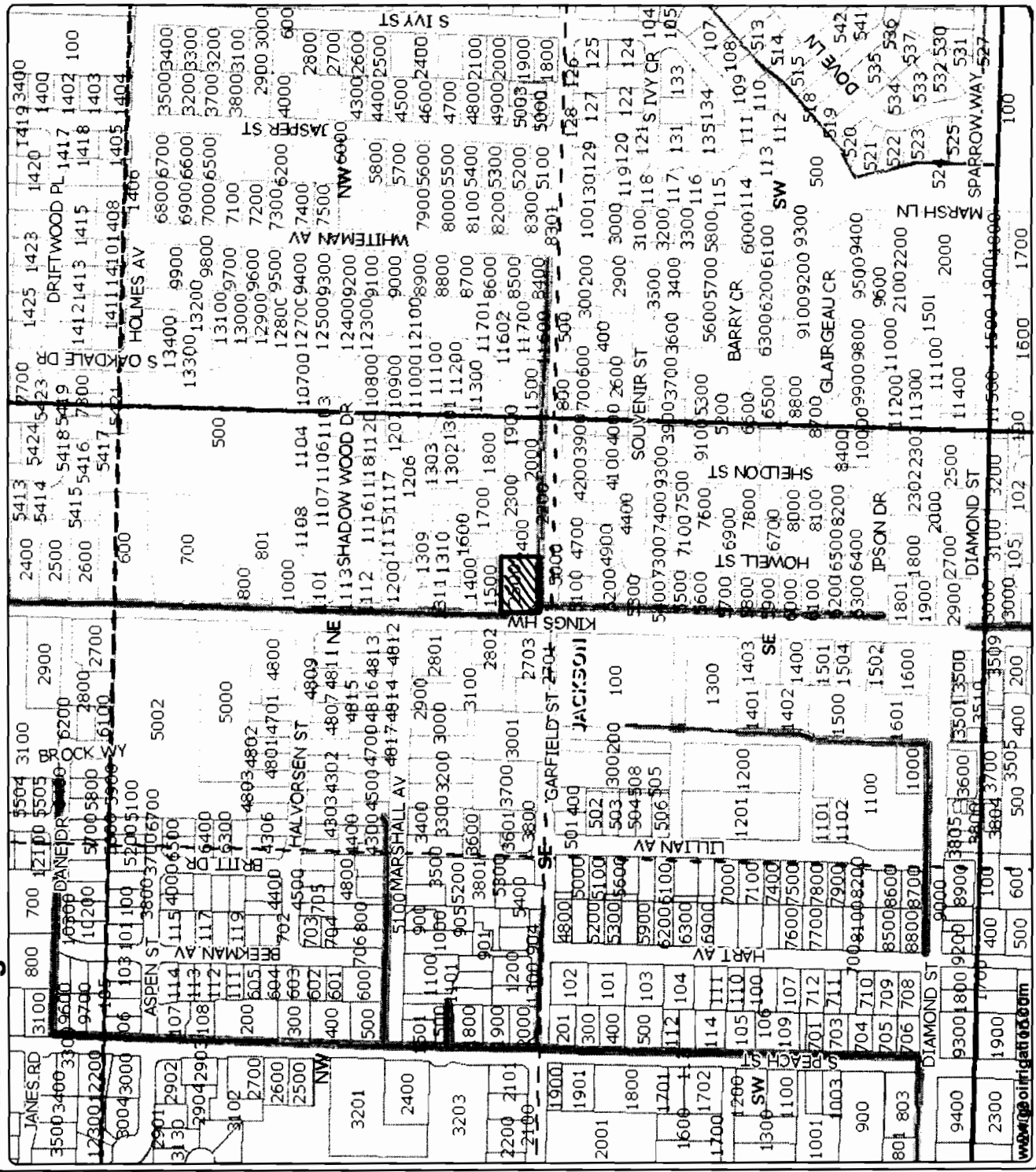


# Medford Irrigation District

Authorized Place of Use  
372W36DA 2500  
.40

NESE

- District Boundary USBR
- County Boundary
- Major Roads
- Road Labels
- Township Range
- Sections
- Section Labels
- Quarters
- Quarter Labels
- Quarter Quarters
- Quarter Quarters Labels
- Lot Labels
- Taxlots
- Canal All
- Canal Piped
- Canal Open
- Private Line



RECEIVED BY OWRD

MAR 07 2013



Scale 1" = 443'  
Created: 3/1/2013

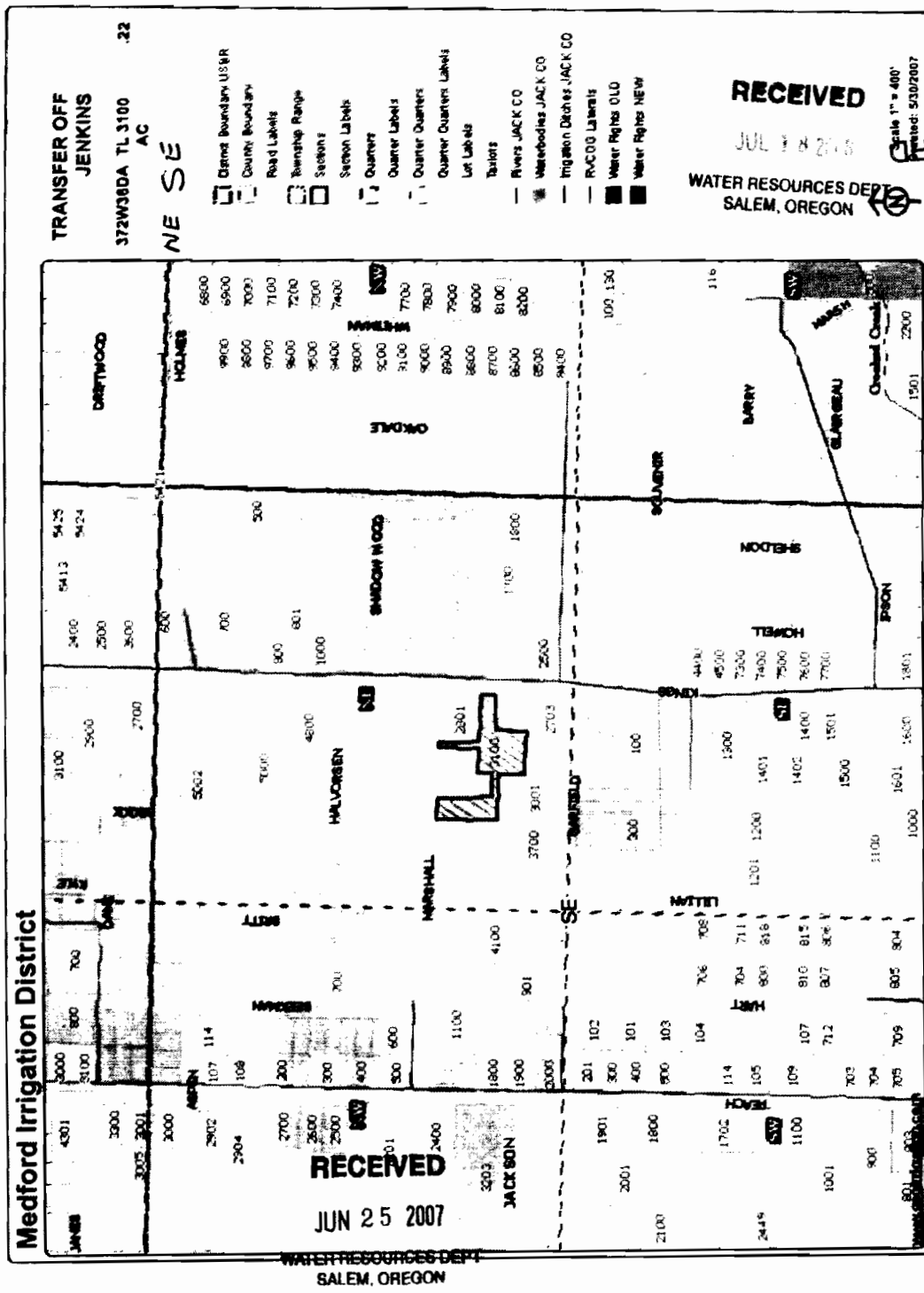
DISCLAIMER: This map is intended for display purposes only and is not intended for any legal representations. There are no warranties, expressed or implied, that accompany this product.

IL-954

SALEM, OR

MAR 07 2013

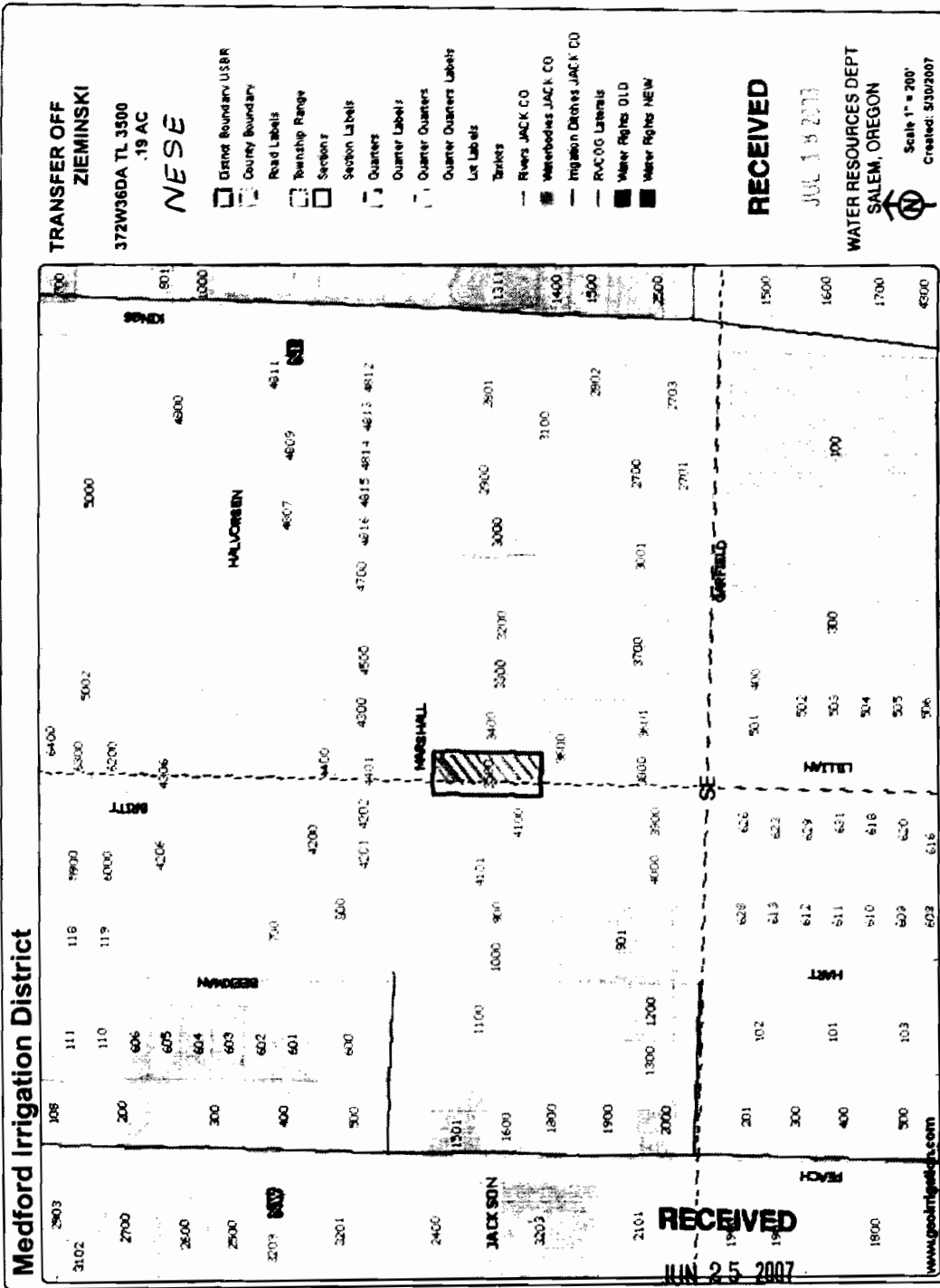
RECEIVED BY OWRD



DISCLAIMER: This map is intended for informational purposes only and is not intended for any legal or financial purposes. There are no warranties, expressed or implied, that accompany this product.



056-7 I



SALEM, OR

MAR 07 2013

RECEIVED BY OWRD

456-71

# Medford Irrigation District

TRANSFER OFF  
ZIEMINSKI

372W38DA TL 3600  
.11 AC

WESE

- District Boundary USBR
- County Boundary
- Road Labels
- Township Range
- Sections
- Section Labels
- Quarters
- Quarter Labels
- Quarter Quarters
- Quarter Quarters Labels
- Lot Labels
- Tractlets
- Rivers JACK CO
- Waterbodies JACK CO
- Irrigation Ditches JACK CO
- PACOG Laterals
- Water Rights OLD
- Water Rights NEW

RECEIVED

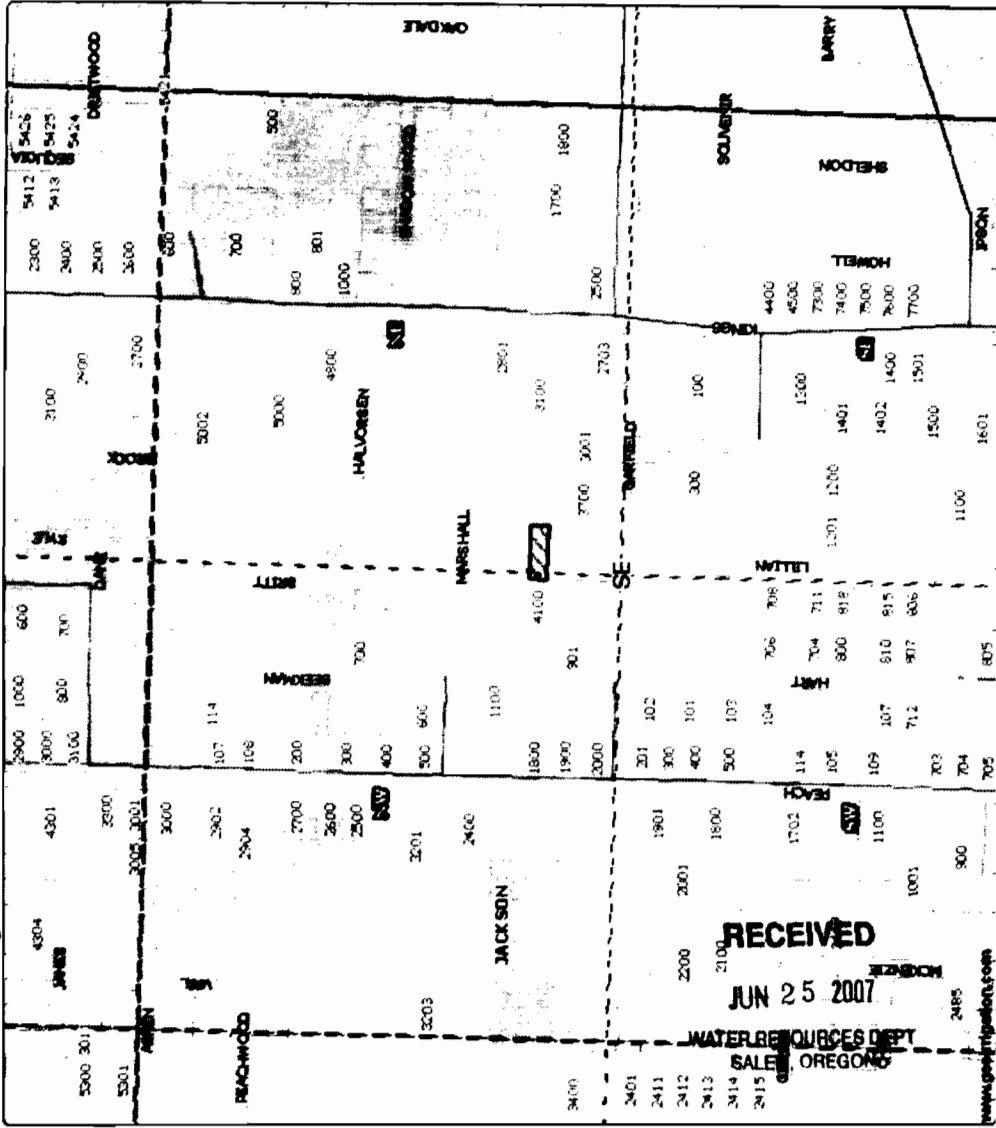
WATER RESOURCES DEPT  
SALEM, OREGON

Scale = 1" = 400'  
Created: 5/30/2007

SALEM, OR

MAR 07 2013

RECEIVED BY OWRD



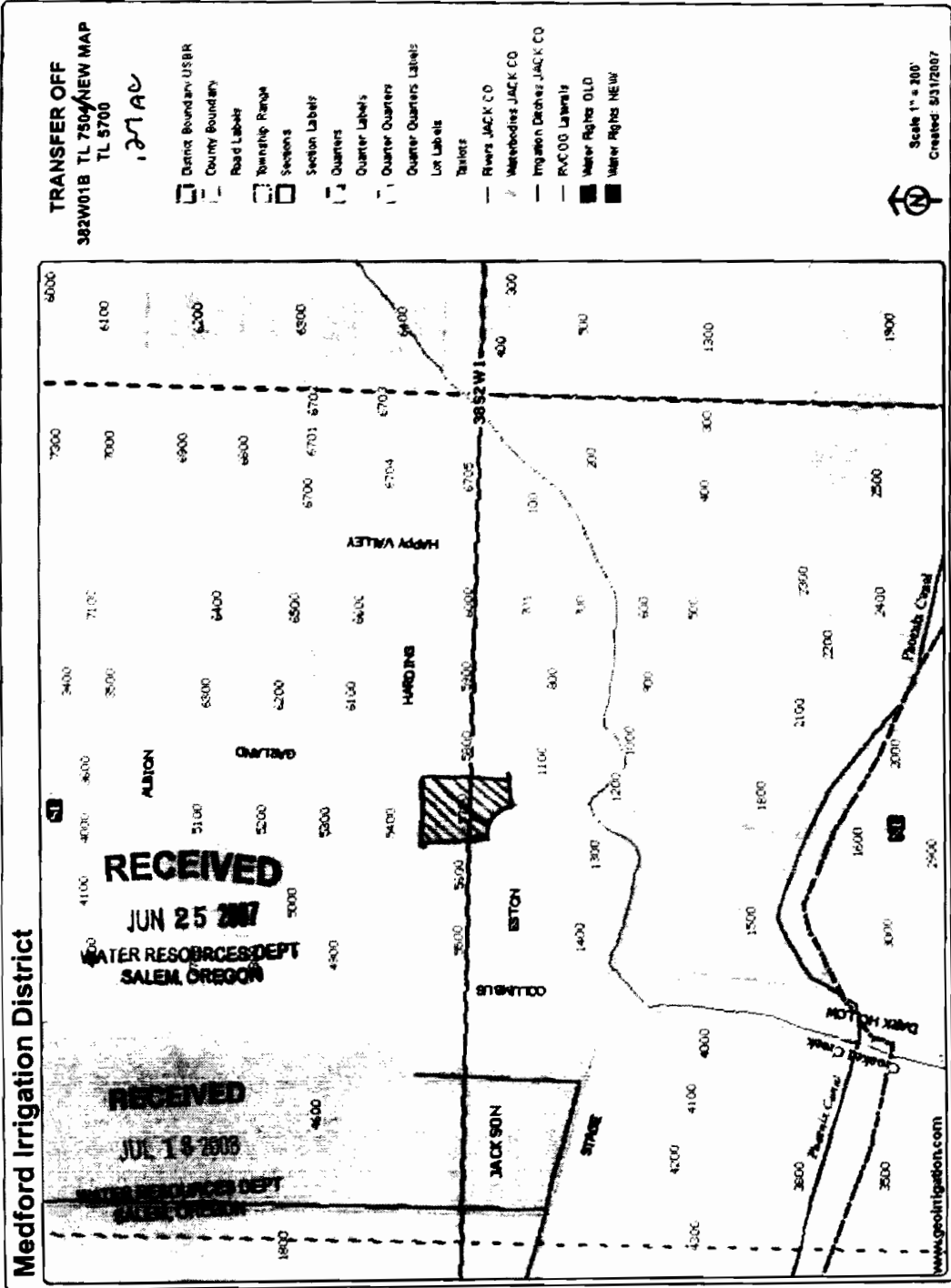
DISCLAIMER: This map is intended for display purposes only and is not a substitute for any legal representation. It is not a warranty, representation or agreement of any kind.

756-7I

RECEIVED BY OWRD

MAR 07 2013

SALEM, OR



RECEIVED BY OWRD

Scale 1" = 443'  
Created: 3/1/2013

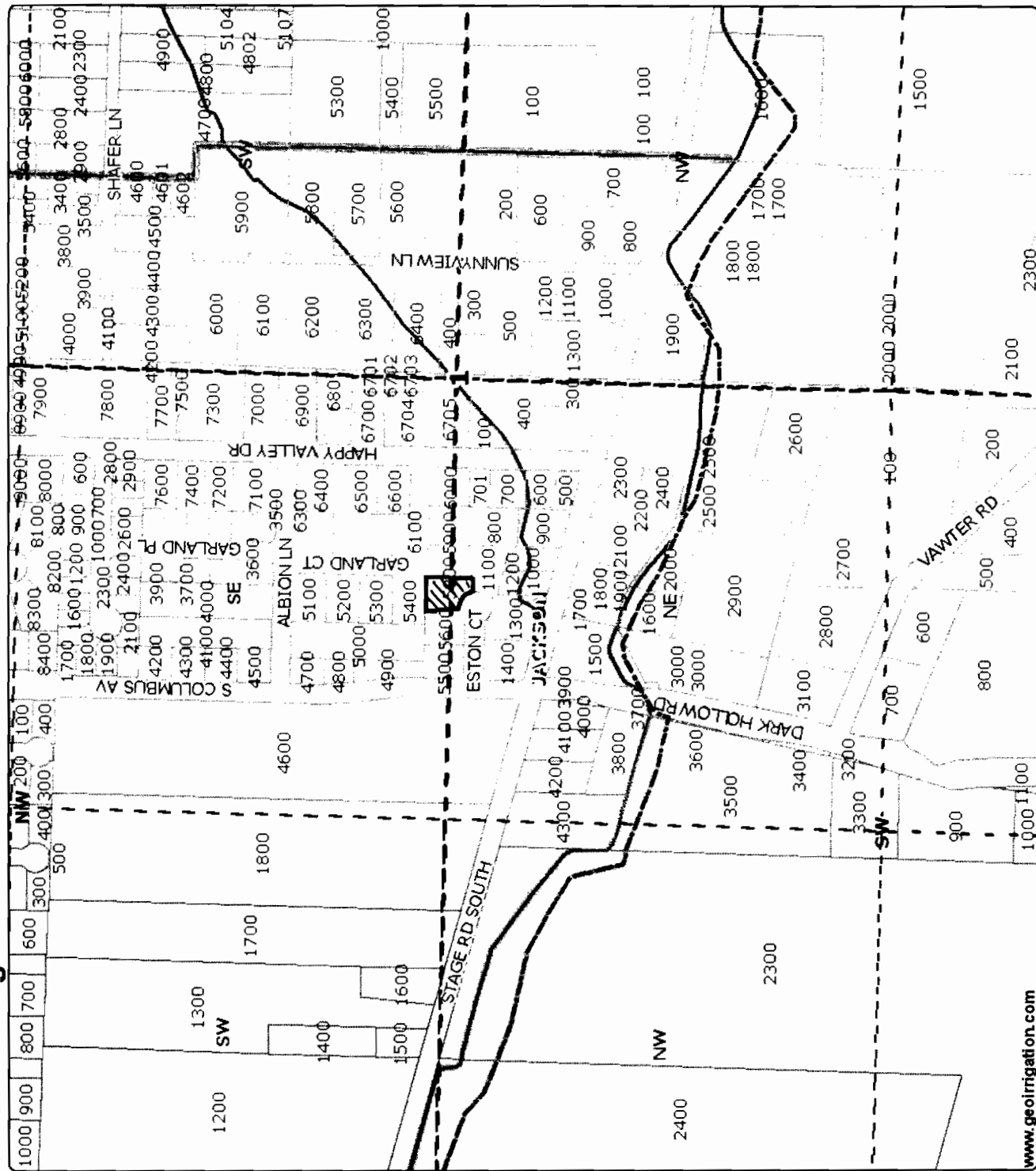


Authorized Place of Use  
382W01 B #5700/old 7504  
.27 ac

SE NW / NE SW

- District Boundary USBR
- County Boundary
- Major Roads
- Road Labels
- Township Range
- Sections
- Section Labels
- Quarters
- Quarter Labels
- Quarter Quarters
- Quarter Quarters Labels
- Lot Labels
- Taxlots
- Canal All
- \*\*\* Canal Piped
- Canal Open
- Private Line

# Medford Irrigation District

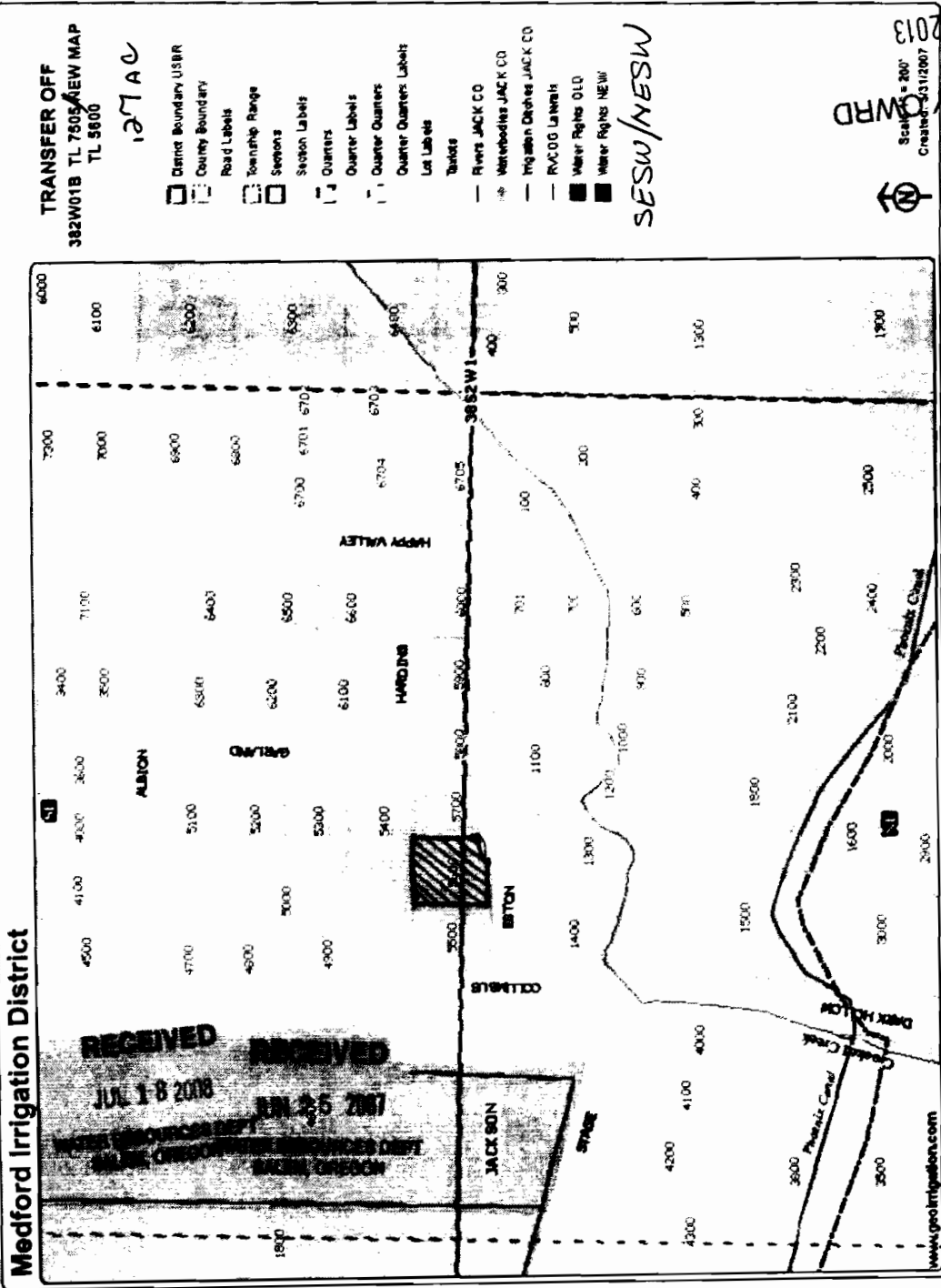


DISCLAIMER: This map is intended for display purposes only and is not intended for any legal representations. There are no warranties, expressed or implied, that accompany this product.

IL-956

SALEM, OR

RECEIVED BY CMDR MAR 07 2013





RECEIVED BY OWRD

Scale 1" = 443'  
Created: 3/11/2013

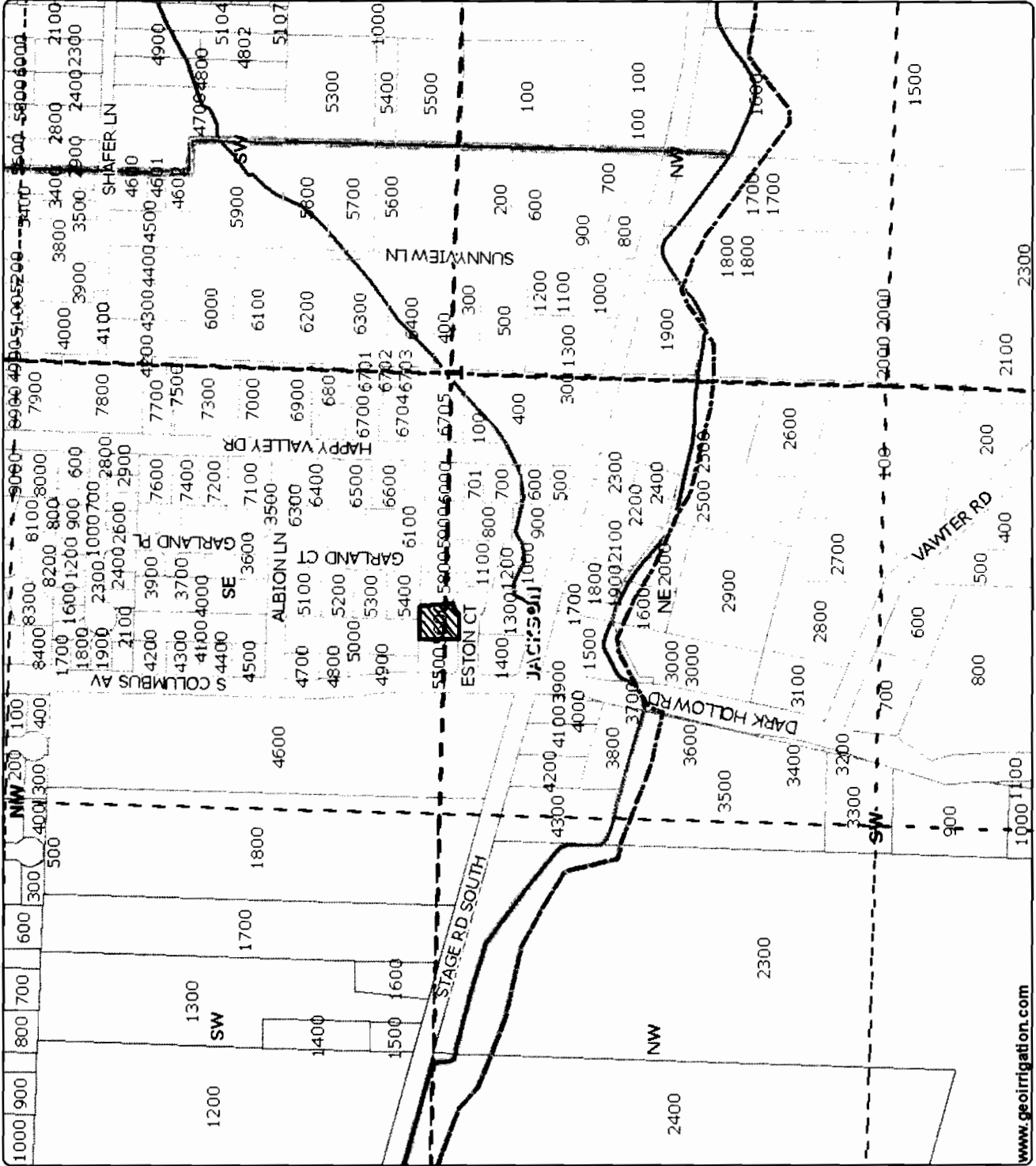


Authorized Place of Use  
382W01 B #5600/old 7505  
.27 ac

SESW/NESW

- District Boundary USBR
- County Boundary
- Major Roads
- Road Labels
- Township Range
- Sections
- Section Labels
- Quarters
- Quarter Labels
- Quarter Quarters
- Quarter Quarters Labels
- Lot Labels
- Taxlots
- Canal All
- Canal Piped
- Canal Open
- Private Line

# Medford Irrigation District



DISCLAIMER: This map is intended for display purposes only and is not intended for any legal representations. There are no warranties, expressed or implied, that accompany this product.

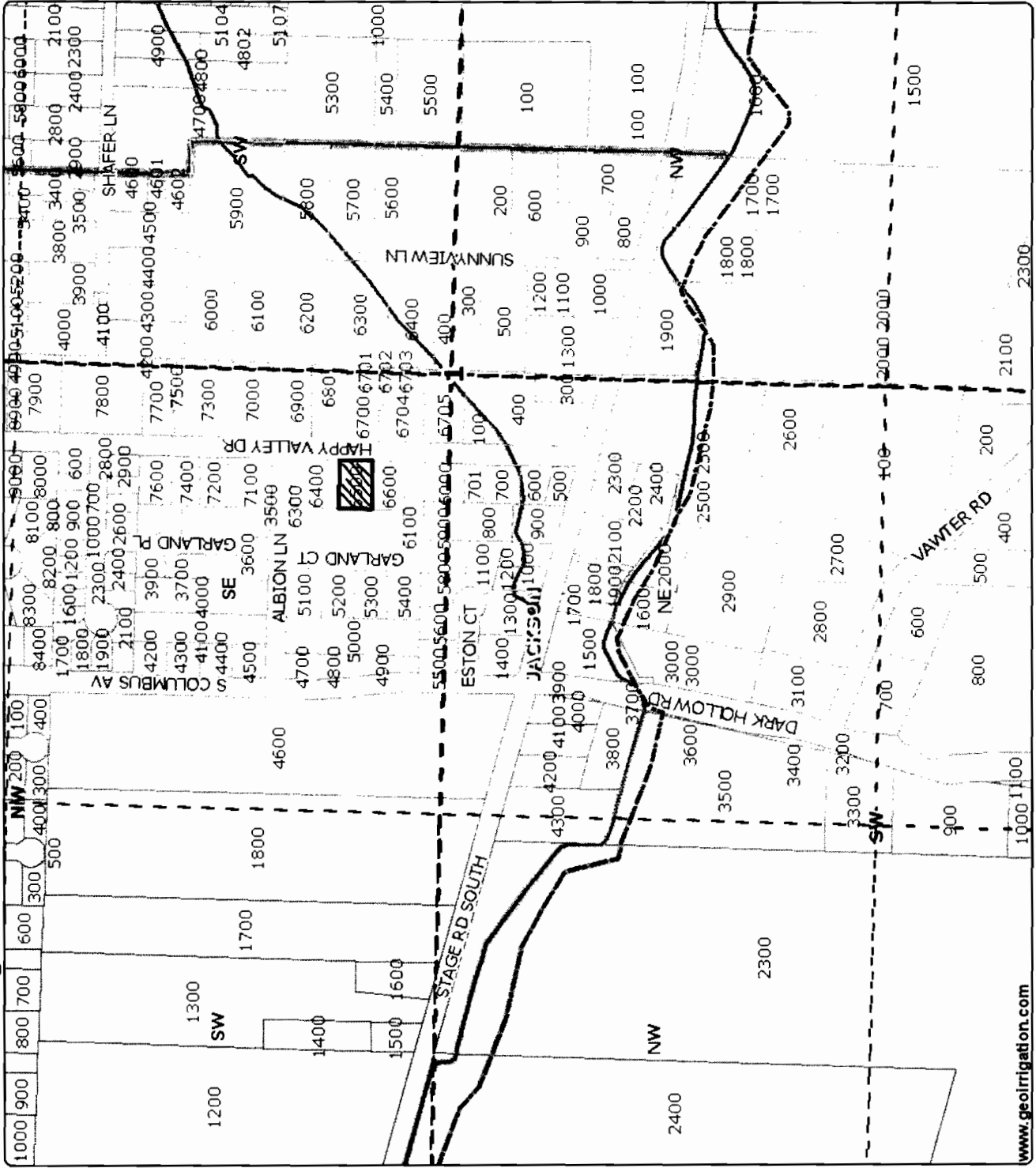


# Medford Irrigation District

**Authorized Place of Use**  
**382W01 B #6500/old 7909**  
 .32 ac

SWNW

- District Boundary USBR
- County Boundary
- Major Roads
- Road Labels
- Township Range
- Sections
- Section Labels
- Quarters
- Quarter Labels
- Quarter Quarters
- Quarter Quarters Labels
- Lot Labels
- Taxlots
- Canal/All
- Canal Piped
- Canal Open
- Private Line



RECEIVED BY OWRD  
 MAR 07 2013



Scale 1" = 443'  
 Created: 3/1/2013

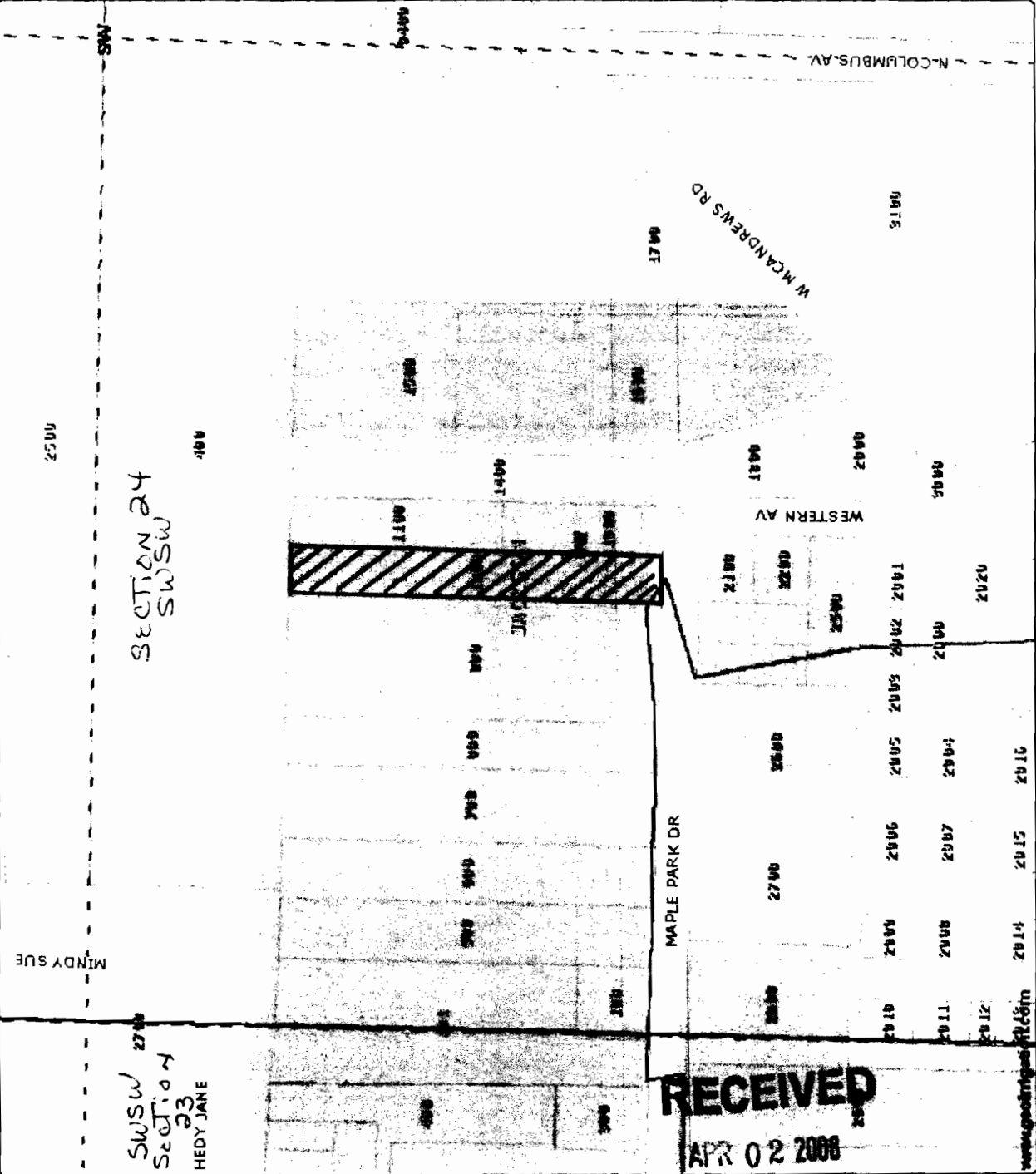
DISCLAIMER: This map is intended for display purposes only and is not intended for any legal representations. There are no warranties, expressed or implied, that accompany this product.

IL-907

# Medford Irrigation District

SWSW

37-2W-24CC tax lot 1000  
.80 ac.



- District Boundary USBR
- County Boundary
- Road Labels
- Township Range
- Sections
- Section Labels
- Quarters
- Quarter Labels
- Quarter Quarters
- Quarter Quarters Labels
- Lot Labels
- Taxlots
- Rivers JACK CO
- Waterbodies JACK CO
- Irrigation Ditches JACK CO
- RVOOG Laterals
- Water Rights OLD
- Water Rights NEW

In Stream 2008



Scale 1" = 200'  
Created: 3/26/2008

RECEIVED BY OWRD

RECEIVED  
APR 02 2008

WATER RESOURCES DEPT  
SALEM OREGON

DISCLAIMER: This map is intended for study purposes only and is not intended for any legal representations. There are no warranties, expressed or implied, that accompany this product.

SALEM, OR

MAR 07 2013


IL-907

Medford Irrigation District

NE NE

37-2W-26AA tax lot 500  
.60

- District Boundary USBR
- County Boundary
- Road Labels
- Township Range
- Sections
- Section Labels
- Quarters
- Quarter Labels
- Quarter Quarters
- Quarter Quarters Labels
- Lot Labels
- Taxlots
- Rivers JACK CO
- Waterbodies JACK CO
- Irrigation Ditches JACK CO
- R/VOG Laterals
- Water Rights OLD
- Water Rights NEW

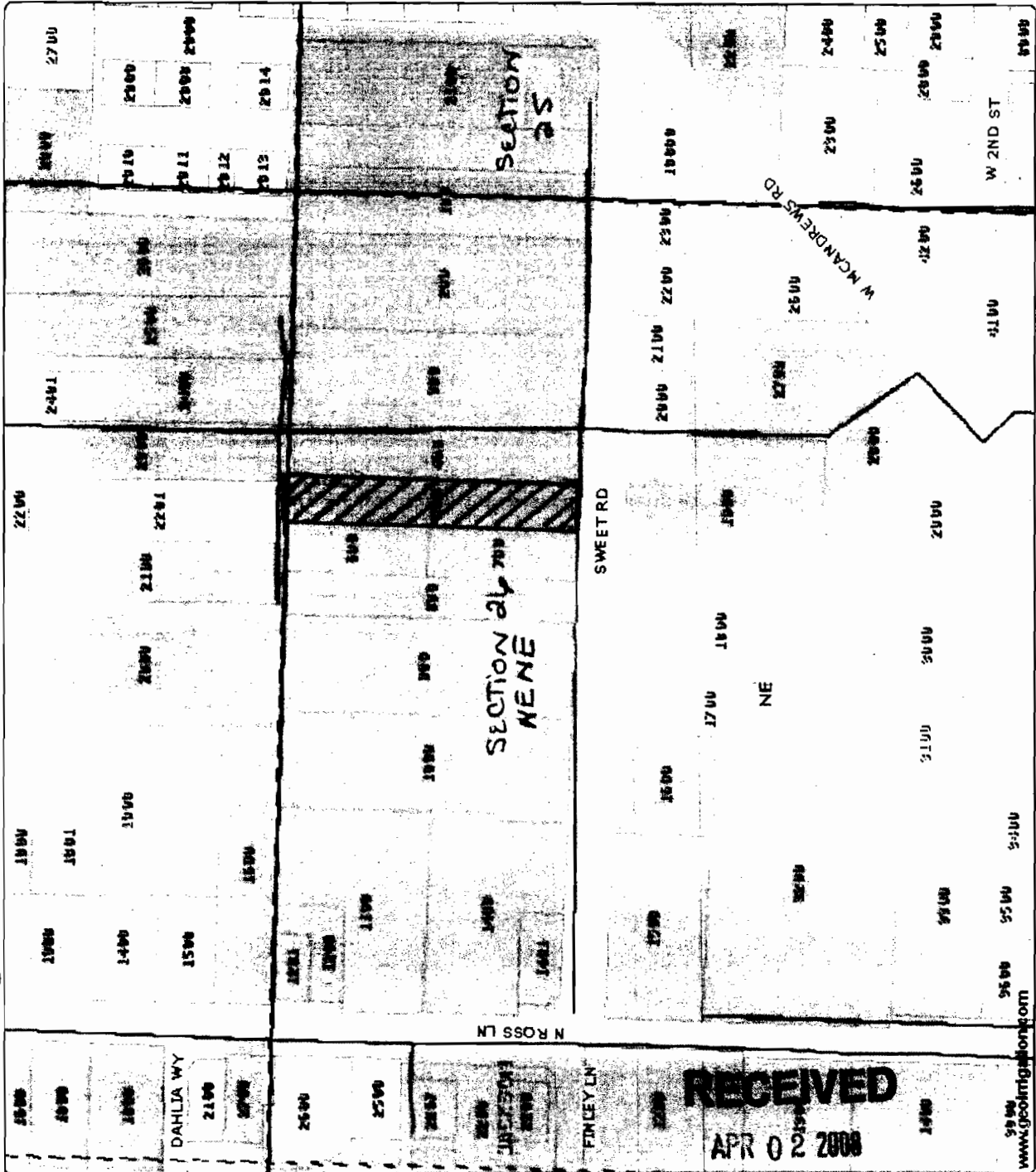


RECEIVED BY OWRD

MAR 07 2013



Scale 1" = 660'  
Created: 3/26/2008



RECEIVED  
APR 02 2008

WATER RESOURCES DEPT  
SALEM OREGON

www.geointelligence.com

DISCLAIMER: This map is intended for display purposes only and is not intended for any legal representation. There are no warranties, expressed or implied, that accompany this product.

SALEM, OR

IL-907

Medford Irrigation District

NE NE

37-2W-26AA tax lot 1000

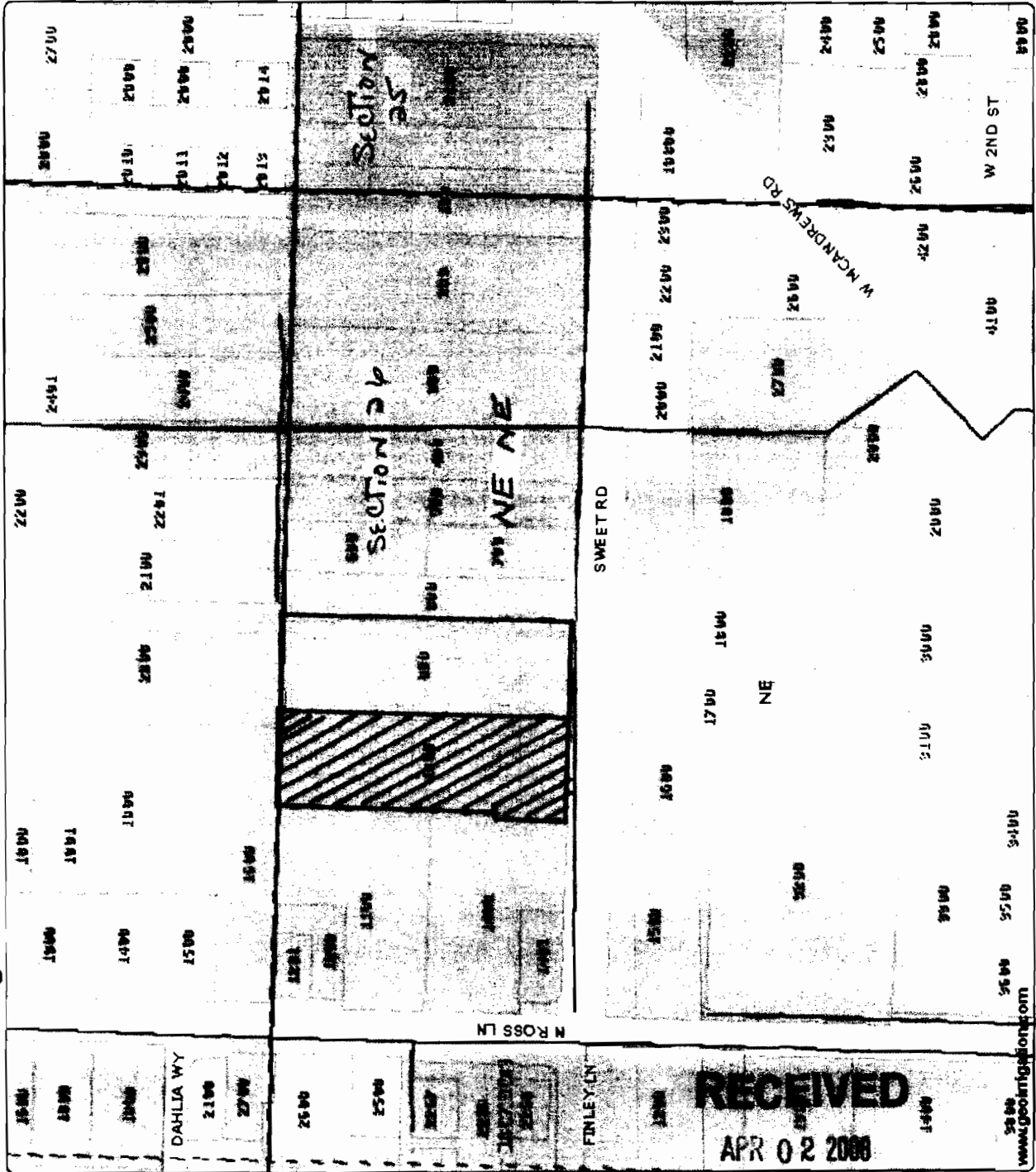
130 ac

- District Boundary USBR
- County Boundary
- Road Labels
- Township Range
- Sections
- Section Labels
- Quarters
- Quarter Labels
- Quarter Quarters
- Quarter Quarters Labels
- Lot Labels
- Taxlots
- Rivers JACK CO
- Waterbodies JACK CO
- Irrigation Ditches JACK CO
- R/COG Laterals
- Water Rights OLD
- Water Rights NEW

InStream 2008 1.3 ac



Scale 1" = 200'  
Created: 3/26/2008



RECEIVED  
APR 02 2008  
WATER RESOURCES DEPT  
SALEM, OREGON

www.geoinformation.com

DISCLAIMER: This map is intended for display purposes only and is not intended for any legal representations. There are no warranties, expressed or implied, that accompany this product.

IL-907

Medford Irrigation District

372W26AA TAX LOT 2700  
.93 AC

NE NE

- District Boundary USBR
- County Boundary
- Road Labels
- Township Range
- Sections
- Section Labels
- Quarters
- Quarter Labels
- Quarter Quarters
- Quarter Quarters Labels
- Lot Labels
- Taxlots
- Rivers JACK CO
- Waterbodies JACK CO
- Irrigation Ditches JACK CO
- R/COG Laterals
- Water Rights OLD
- Water Rights NEW

InStream 2008

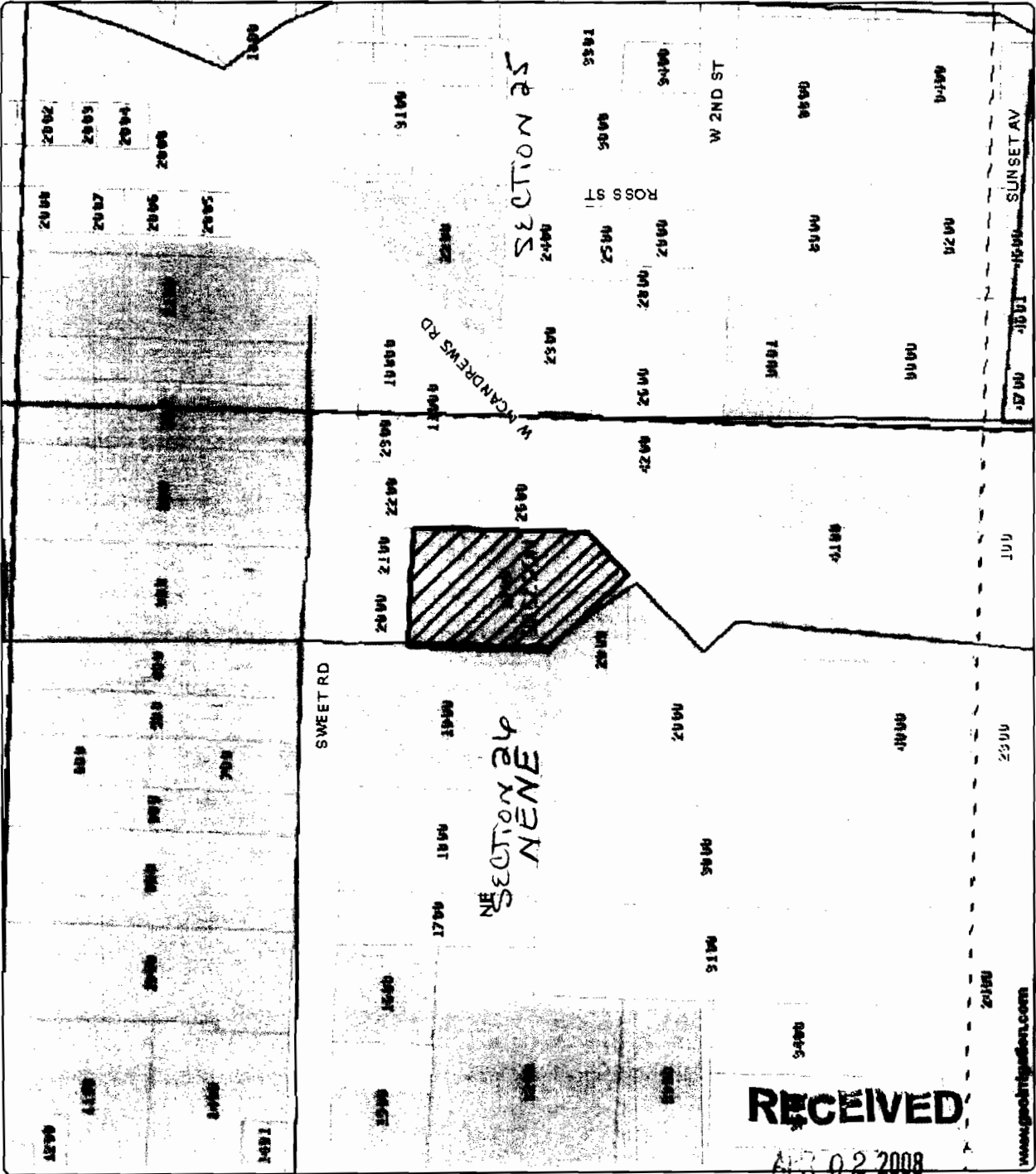


Scale 1" = 200'  
Created: 3/26/2008

RECEIVED BY OWRD

MAR 07 2013

SALEM, OR



RECEIVED

APR 02 2008

WATER RESOURCES DEPT  
SALEM, OREGON

www.gisinformation.com

DISCLAIMER: This map is intended for display purposes only and is not intended for any legal representations. There are no warranties expressed or implied that accompany this product.

IL-907

# Medford Irrigation District

NE NE

372W26AA TAX LOT

3200  
1.90 AC

- District Boundary USBR
- County Boundary
- Road Labels
- Township Range
- Sections
- Section Labels
- Quarters
- Quarter Labels
- Quarter Quarters
- Quarter Quarters Labels
- Lot Labels
- Taxlots
- Rivers JACK CO
- Waterbodies JACK CO
- Irrigation Ditches JACK CO
- R/C/O/L Laterals
- Water Rights OLD
- Water Rights NEW

Tax Lot # 3200

In Stream  
6008

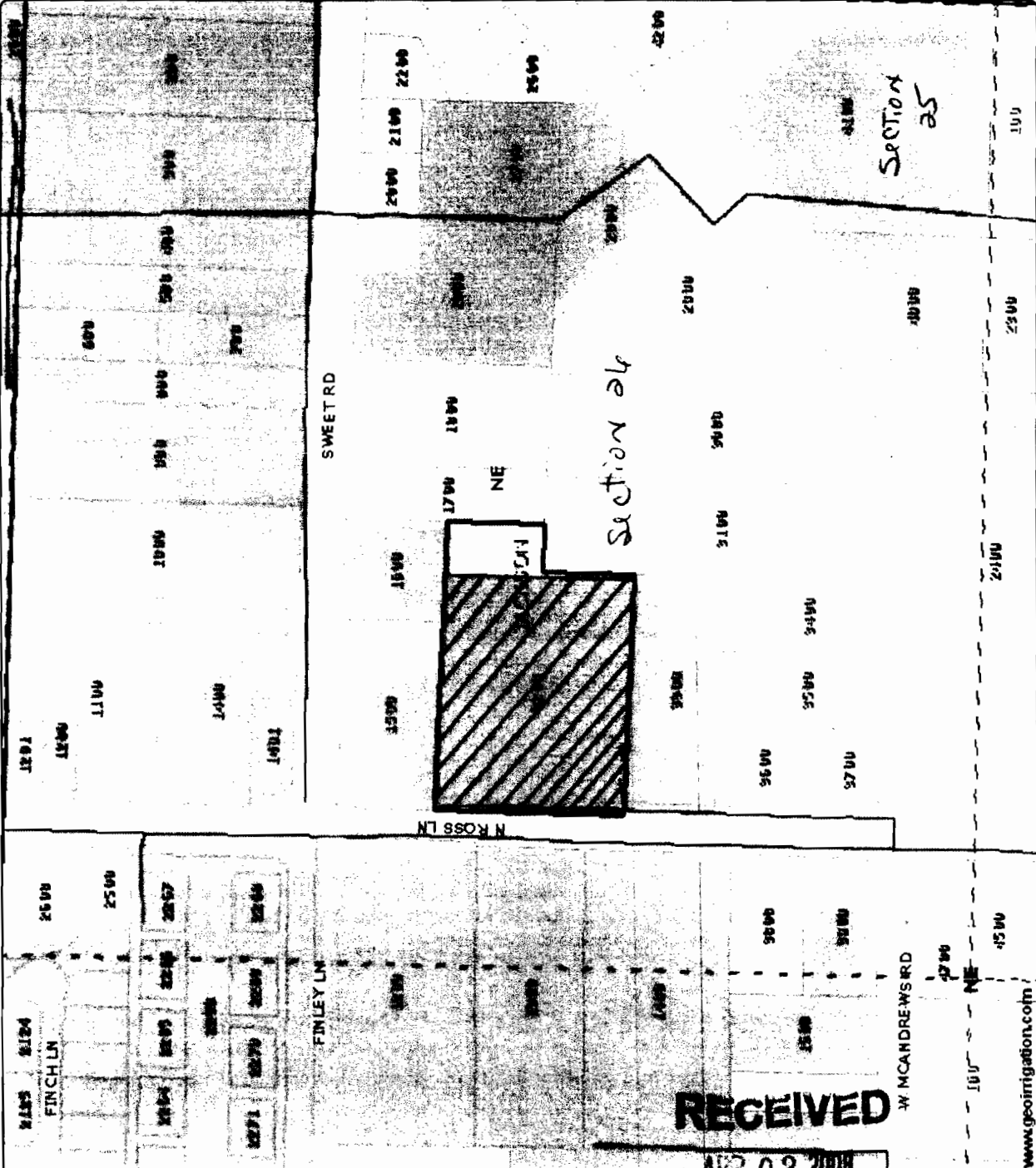


Scale 1" = 200'

Created: 3/26/2008

MAR 07 2013

RECEIVED BY OWRD



RECEIVED

MAR 20 2008

WATER RESOURCES DEPT  
SALEM OREGON

www.geoirrigation.com

DISCLAIMER: This map is intended for display purposes only and is not intended for any legal representations. There are no warranties, expressed or implied, that accompany this product.





IL-507


# Medford Irrigation District

*NENE / NW NE*  
372W26AB TAX LOT 1200  
2.05 AC

- District Boundary USBR
- County Boundary
- Road Labels
- Township Range
- Sections
- Section Labels
- Quarters
- Quarter Labels
- Quarter Quarters
- Quarter Quarters Labels
- Lot Labels
- Taxlots
- Rivers JACK CO
- Waterbodies JACK CO
- Irrigation Ditches JACK CO
- RVCOG Lateralis
- Water Rights OLD
- Water Rights NEW

TAX LOT 1200  
 IN STREAM  
 2002  
 2002

RECEIVED BY OWRD  
 MAR 07 2013  
 Scale = 200'  
 Created 02/26/2008



DISCLAIMER: This map is intended for display purposes only and is not intended for any legal representations. There are no warranties, expressed or implied, that accompany this product.

RECEIVED  
 APR 02 2008  
 WATER RESOURCES DEPT  
 SALEM, OREGON

IL-907

# Medford Irrigation District

*NE NE / NW NE*  
372W26AB TAX LOT 1300  
1.40 AC

- District Boundary USBR
- County Boundary
- Road Labels
- Township Range
- Sections
- Section Labels
- Quarters
- Quarter Labels
- Quarter Quarters
- Quarter Quarters Labels
- Lot Labels
- Taxlots
- Rivers JACK CO
- Waterbodies JACK CO
- Irrigation Ditches JACK CO
- RVC06 Laterals
- Water Rights OLD
- Water Rights NEW

*InStream*  
2008


RECEIVED BY OWRD



Scale 1" = 200'  
Created: 3/26/2008

MAR 07 2013

SALEM, OR



**RECEIVED**

APR 02 2008

WATER RESOURCES DEPT  
SALEM OREGON

DISCLAIMER: This map is intended for display purposes only and is not intended for any legal representation. There are no warranties, expressed or implied, that accompany this product.

IL-907

Medford Irrigation District

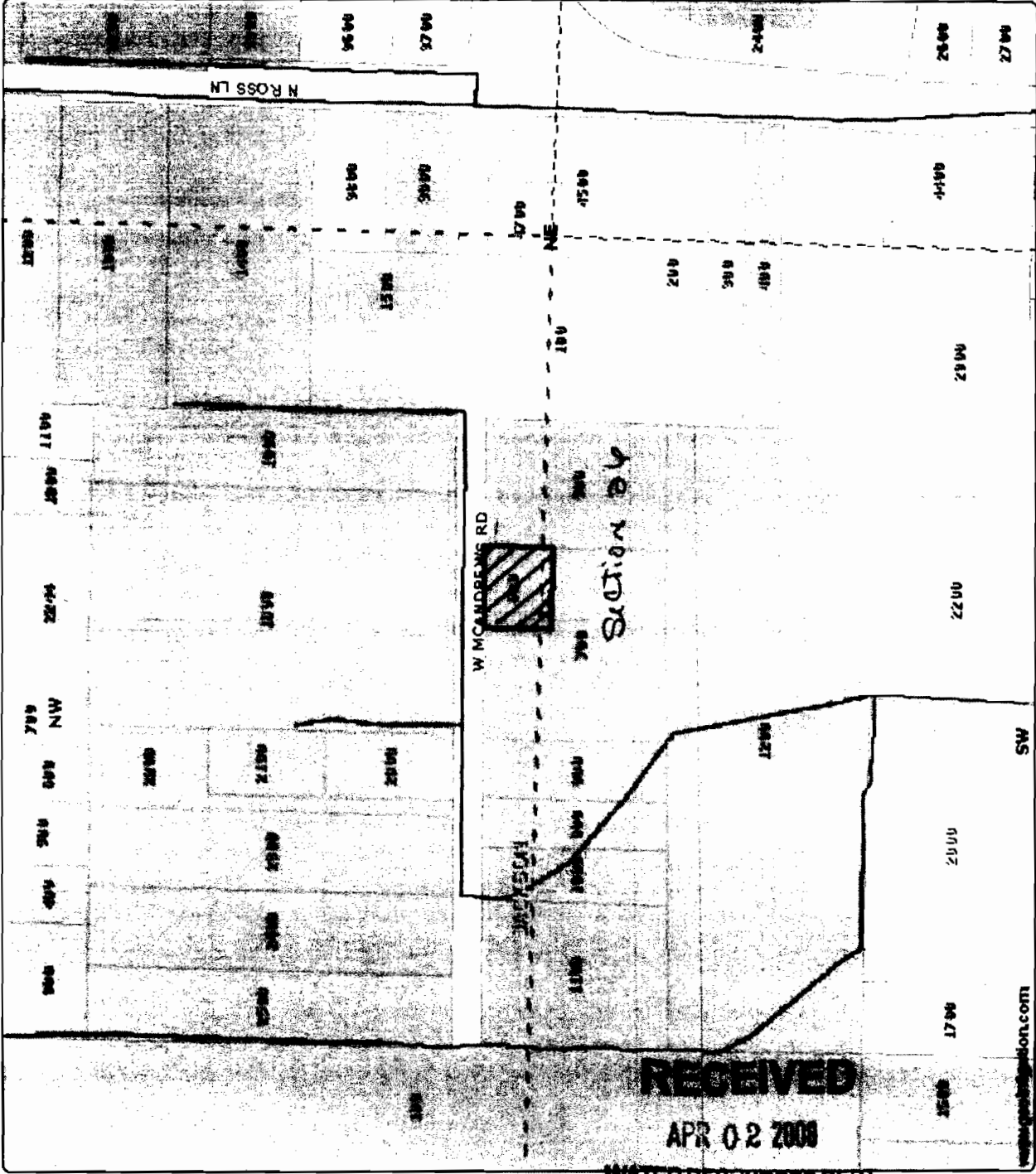
NWNE/SWNE

372W26AC TAX LOT 600  
.23 AC

- Distmt Boundary USBR
- County Boundary
- Road Labels
- Township Range
- Sections
- Section Labels
- Quarters
- Quarter Labels
- Quarter Quarters
- Quarter Quarters Labels
- Lot Labels
- Taxlots
- Rivers JACK CO
- Waterbodies JACK CO
- Irrigation Ditches JACK CO
- R/VOG Laterals
- Water Rights OLD
- Water Rights NEW

In Stream  
2008

RECEIVED BY OWRD  
MAR 07 2013  
Scale = 200'  
Created 1/26/2008



RECEIVED

APR 02 2008

WATER RESOURCES DEPT  
SALEM OREGON

www.gisinformation.com

DISCLAIMER: This map is intended for display purposes only and is not intended for any legal representation. There are no warranties, expressed or implied, that accompany this product.

SALEM, OR

IL-907

# Medford Irrigation District

NWNE/SWNE

372W26AC TAX LOT 700  
1.27 AC

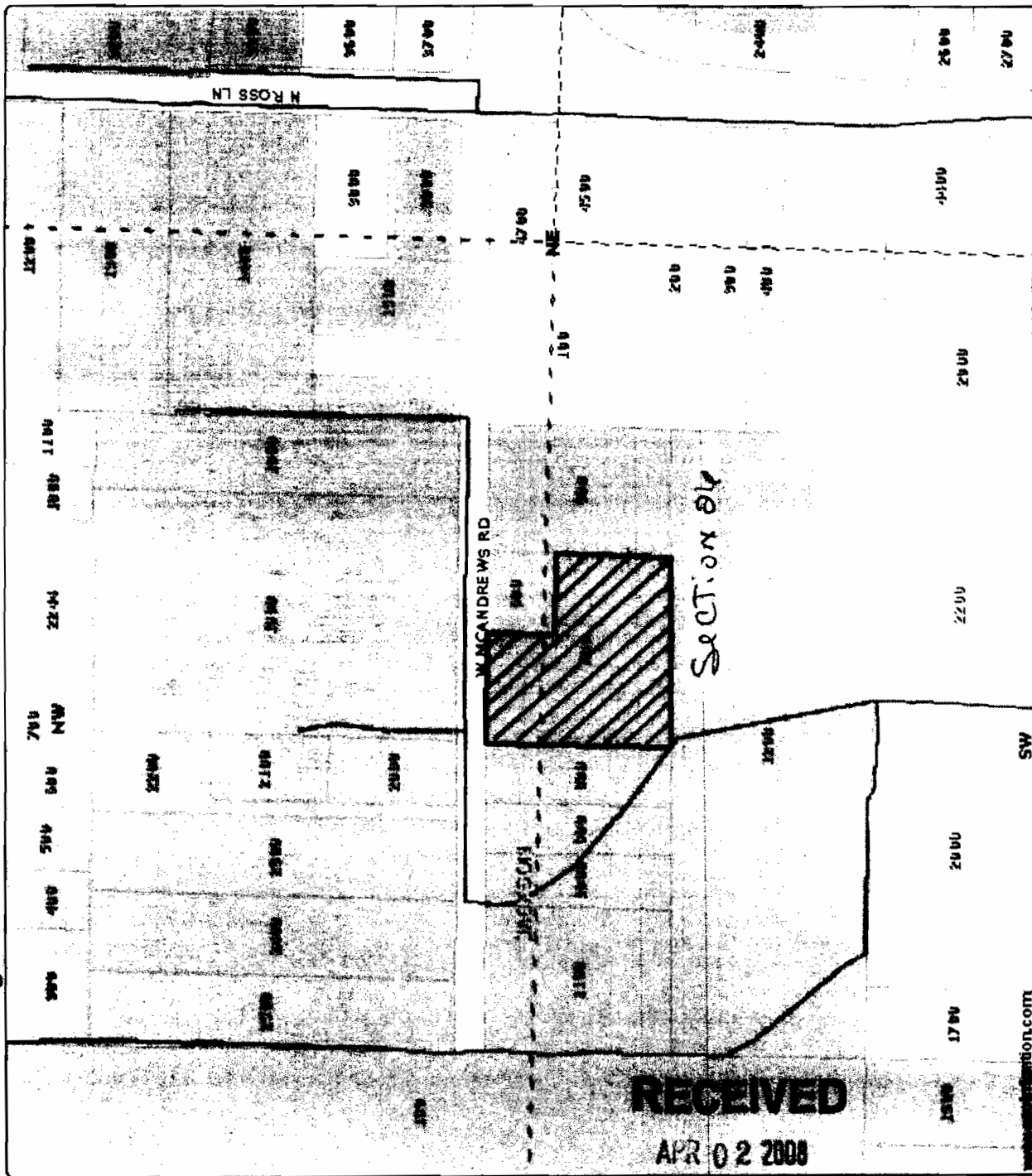
- District Boundary USBR
- County Boundary
- Road Labels
- Township Range
- Sections
- Section Labels
- Quarters
- Quarter Labels
- Quarter Quarters
- Quarter Quarters Labels
- Lot Labels
- Taxlots
- Rivers JACK CO
- Waterbodies JACK CO
- Irrigation Ditches JACK CO
- RVC00 Laterals
- Water Rights OLD
- Water Rights NEW

InStream  
2008  
1.27 AC

MAR 07 2013

RECEIVED BY OWRD

Scale 1"=200'  
Created: 01/16/2008



RECEIVED

APR 02 2008

WATER RESOURCES DEPT  
SALEM OREGON

DISCLAIMER: This map is intended for display purposes only and is not intended for any legal representations. There are no warranties, expressed or implied, that accompany this product.

www.owrd.com

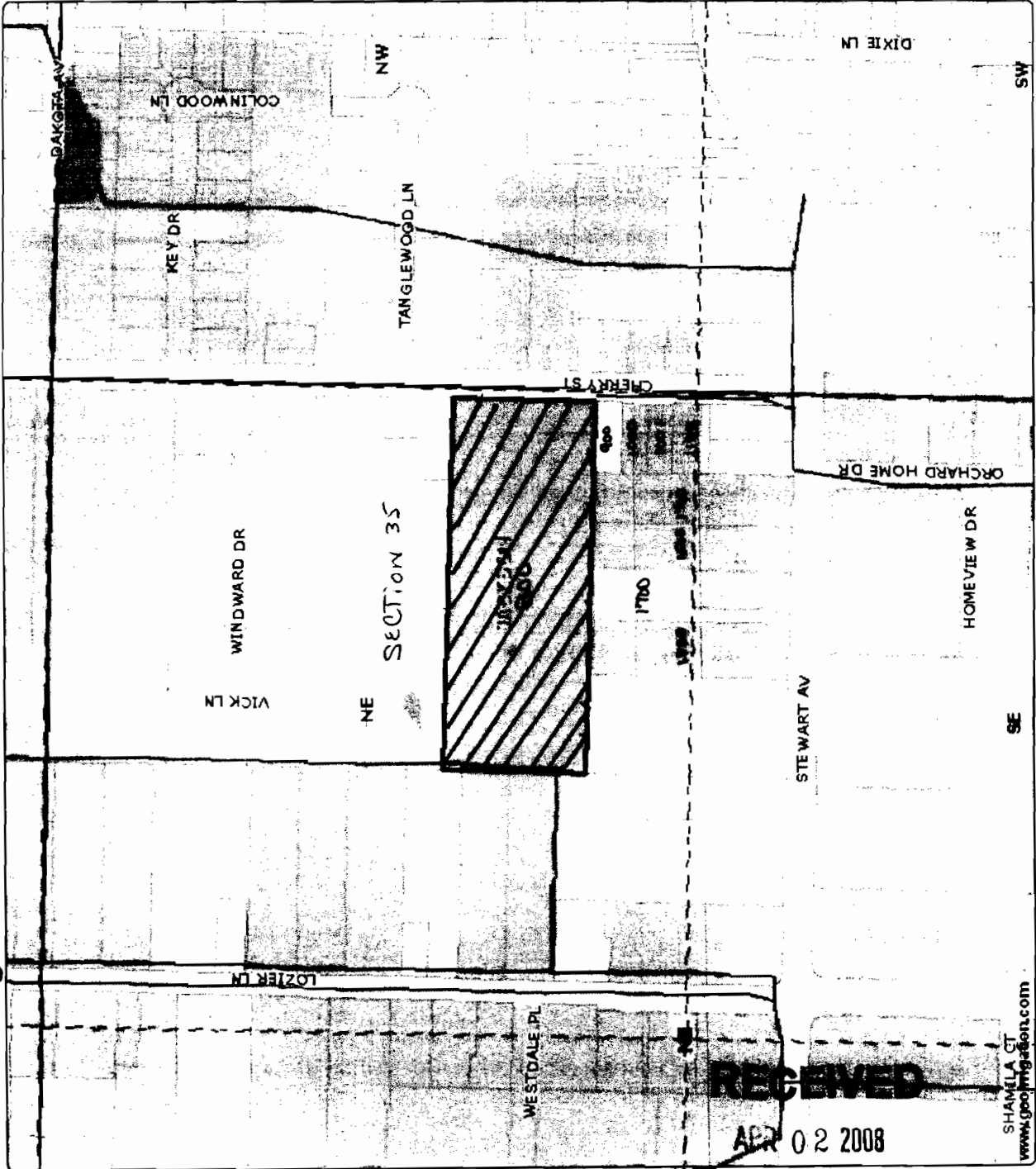
SALEM, OR

IL-907

Medford Irrigation District

NE NE

372W35AA TAX LOT 800  
.50 AC



- District Boundary USBR
- County Boundary
- Road Labels
- Township Range
- Sections
- Section Labels
- Quarters
- Quarter Labels
- Quarter Quarters
- Quarter Quarters Labels
- Lot Labels
- Taxlots
- Rivers JACK CO
- Waterbodies JACK CO
- Irrigation Ditches JACK CO
- R/COG Laterals
- Water Rights OLD
- Water Rights NEW

In Stream  
2008  
.60ac

Total Lot is 5.11 AC  
4.47 was used in  
prior Transfer

RECEIVED BY OWRD  
MAR 07 2013  
Scale 1" = 300'  
Created: 5/26/2008



RECEIVED

APR 02 2008

WATER RESOURCES DEPT  
SALEM OREGON

SHAMELA CT  
www.goonirrigation.com

DISCLAIMER: This map is prepared for display purposes only and is not intended for any legal representations. There are no warranties, expressed or implied, that accompany this product.

RECEIVED BY OWRD  
MAR 07 2013  
SALEM, OR

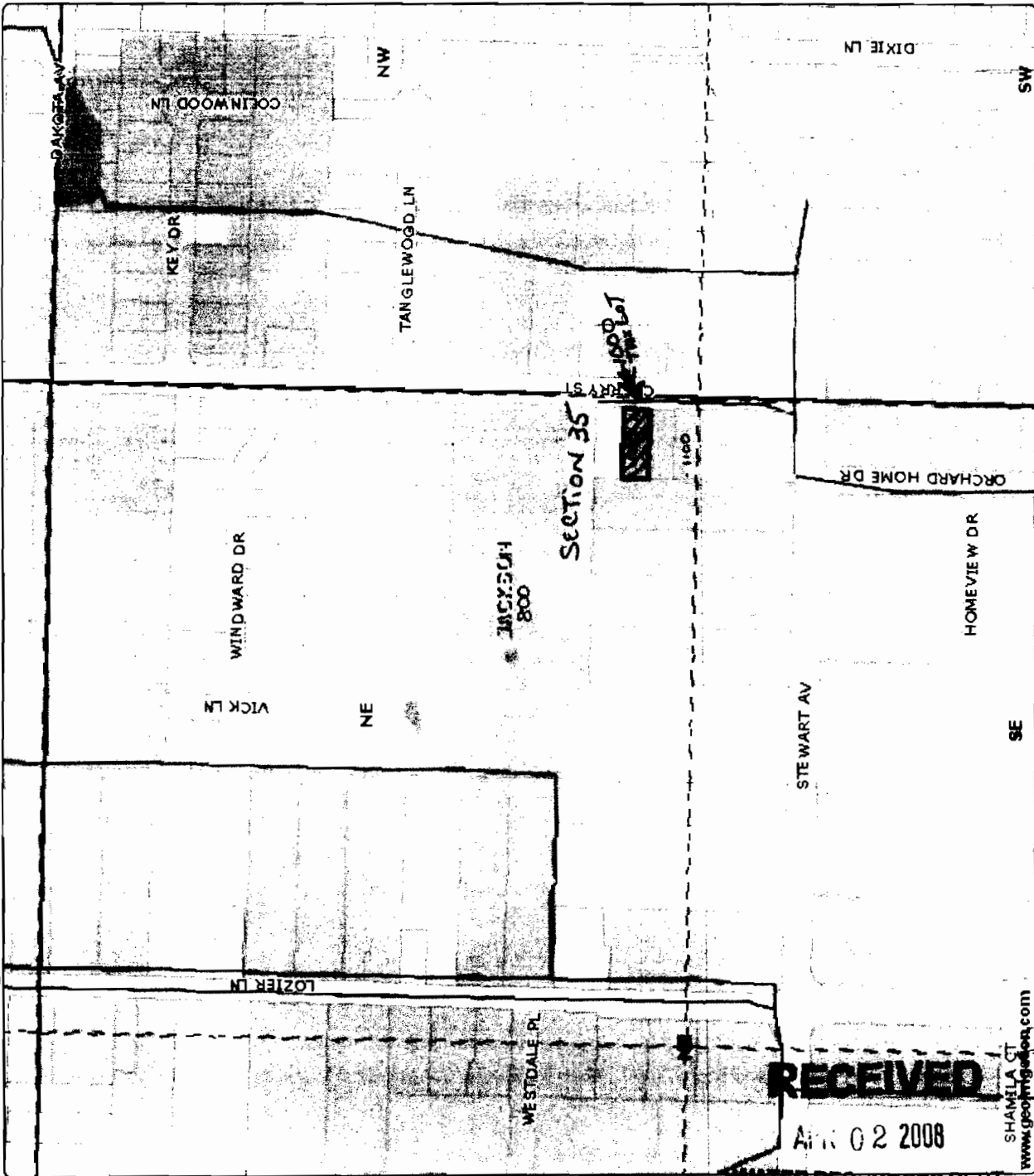


IL-907

Medford Irrigation District

NE NE

372W35AA TAX LOT 1000  
.34 AC



- District Boundary USBR
- County Boundary
- Road Labels
- Township Range
- Sections
- Section Labels
- Quarters
- Quarter Labels
- Quarter Quarters
- Quarter Quarters Labels
- Lot Labels
- Taxlots
- Rivers JACK CO
- Waterbodies JACK CO
- Irrigation Ditches JACK CO
- RVCOG Laterals
- Water Rights OLD
- Water Rights NEW

InStream 2008



Scale = 30' = 1" MAR 1 2013  
Created by OWRD

RECEIVED

SALEM, OH

RECEIVED

APR 02 2008

WATER RESOURCES DEPT  
SALEM OREGON

SHAMELA CT  
www.geoprog.com

DISCLAIMER: This map is intended for display purposes only and is not intended for any legal representations. There are no warranties, expressed or implied, that accompany this product.





IL-907

NE NE

372W35AA TAX LOT 3000  
.99AC

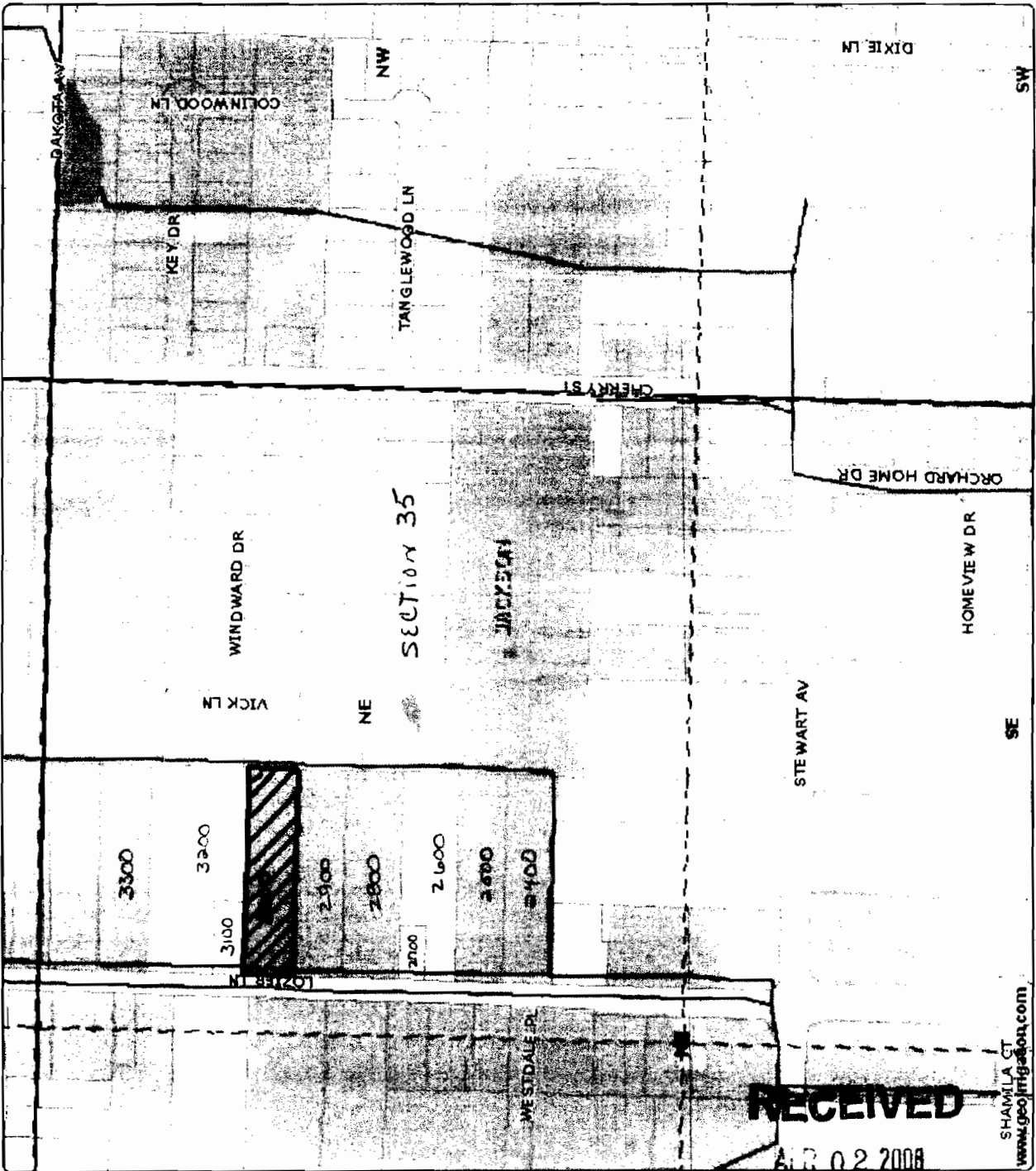
- District Boundary USBR
- County Boundary
- Road Labels
- Township Range
- Sections
- Section Labels
- Quarters
- Quarter Labels
- Quarter Quarters
- Quarter Quarters Labels
- Lot Labels
- Taxlots
- Rivers JACK CO
- Waterbodies JACK CO
- Irrigation Ditches JACK CO
- RVC00 Lineals
- Water Rights OLD
- Water Rights NEW

In Stream  
2008

RECEIVED BY OWRD  
MAR 07 2013  
Scale 1" = 300'  
Created: 3/26/2008



Medford Irrigation District



RECEIVED

MAR 02 2008

SHAMILLA GT  
www.geoirrigation.com

DISCLAIMER: This map is intended for display purposes only and is not intended for any legal representations. There are no warranties, expressed or implied, that accompany this product.

WATER RESOURCES DEPT  
SALEM OREGON

IL-907

SALEM, OR

MAR 07 2013

RECEIVED BY OWRD

Scale 1" = 600'  
Created: 3/1/2008



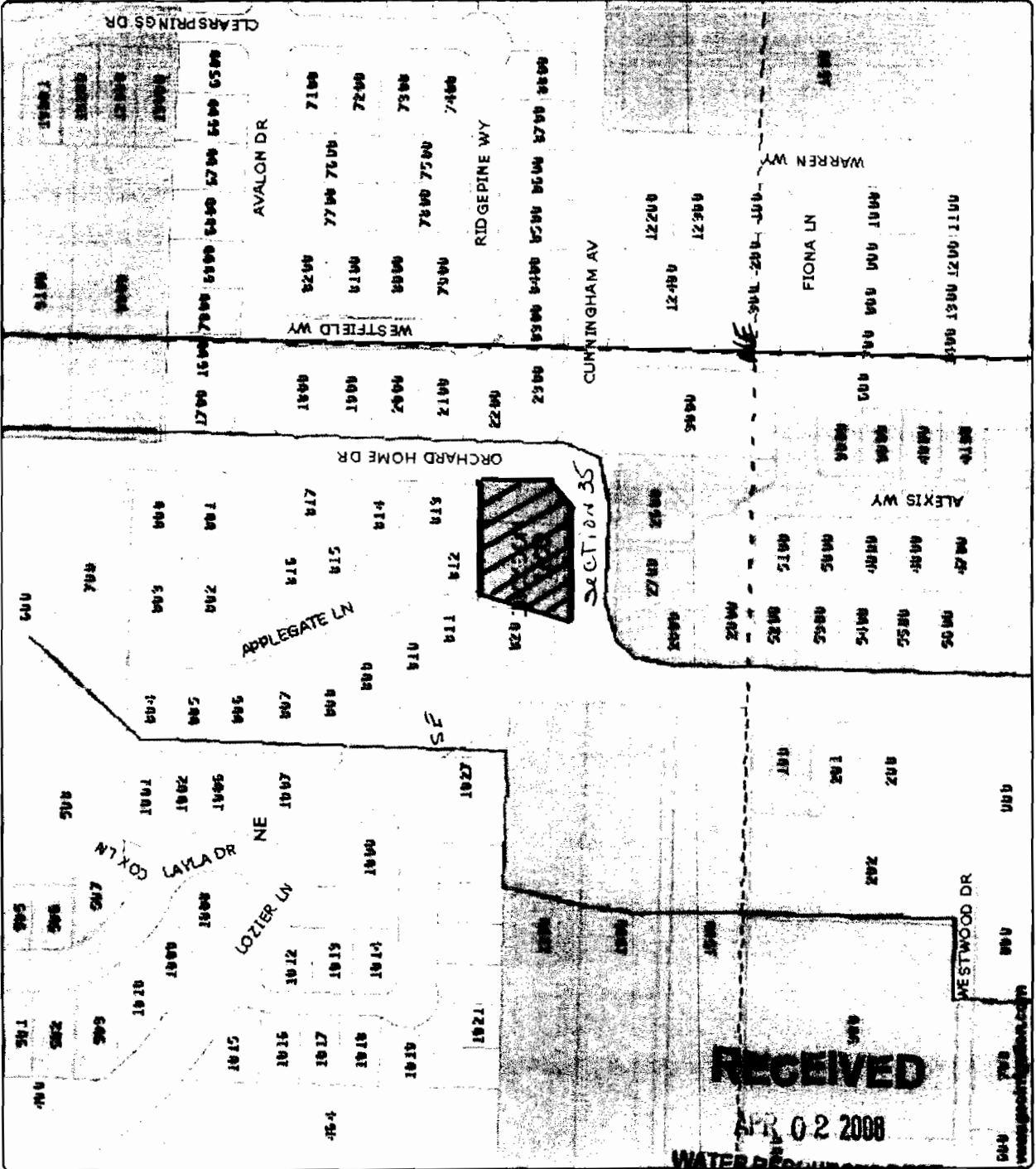
In Steam  
2008

Old Tax lot  
Before Divided.

NESE  
372W35DA tax lot 1100  
.47 ac

- District Boundary USBR
- County Boundary
- Road Labels
- Township Range
- Sections
- Section Labels
- Quarters
- Quarter Labels
- Quarter Quarters
- Quarter Quarters Labels
- Lot Labels
- Taxlots
- Rivers JACK CO
- Waterbodies JACK CO
- Irrigation Ditches JACK CO
- RVCDD Laterals
- Water Rights OLD
- Water Rights NEW

Medford Irrigation District



RECEIVED

APR 02 2008

WATER RESOURCES DEPT  
SALEM OREGON

DISCLAIMER: This map is intended for display purposes only and is not intended for any legal representations. There are no warranties, expressed or implied, that accompany this product.

17-907

NESE

372W35DA tax lot 1300

2.34 ac

- District Boundary USBR
- County Boundary
- Road Labels
- Township Range
- Sections
- Section Labels
- Quarters
- Quarter Labels
- Quarter Quarters
- Quarter Quarters Labels
- Lot Labels
- Taxlots
- Rivers JACK CO
- Waterbodies JACK CO
- Irrigation Ditches JACK CO
- RVCOG Laterals
- Water Rights OLD
- Water Rights NEW



Investment  
2008



Scale 1" = 300'  
Created: 3/28/2008

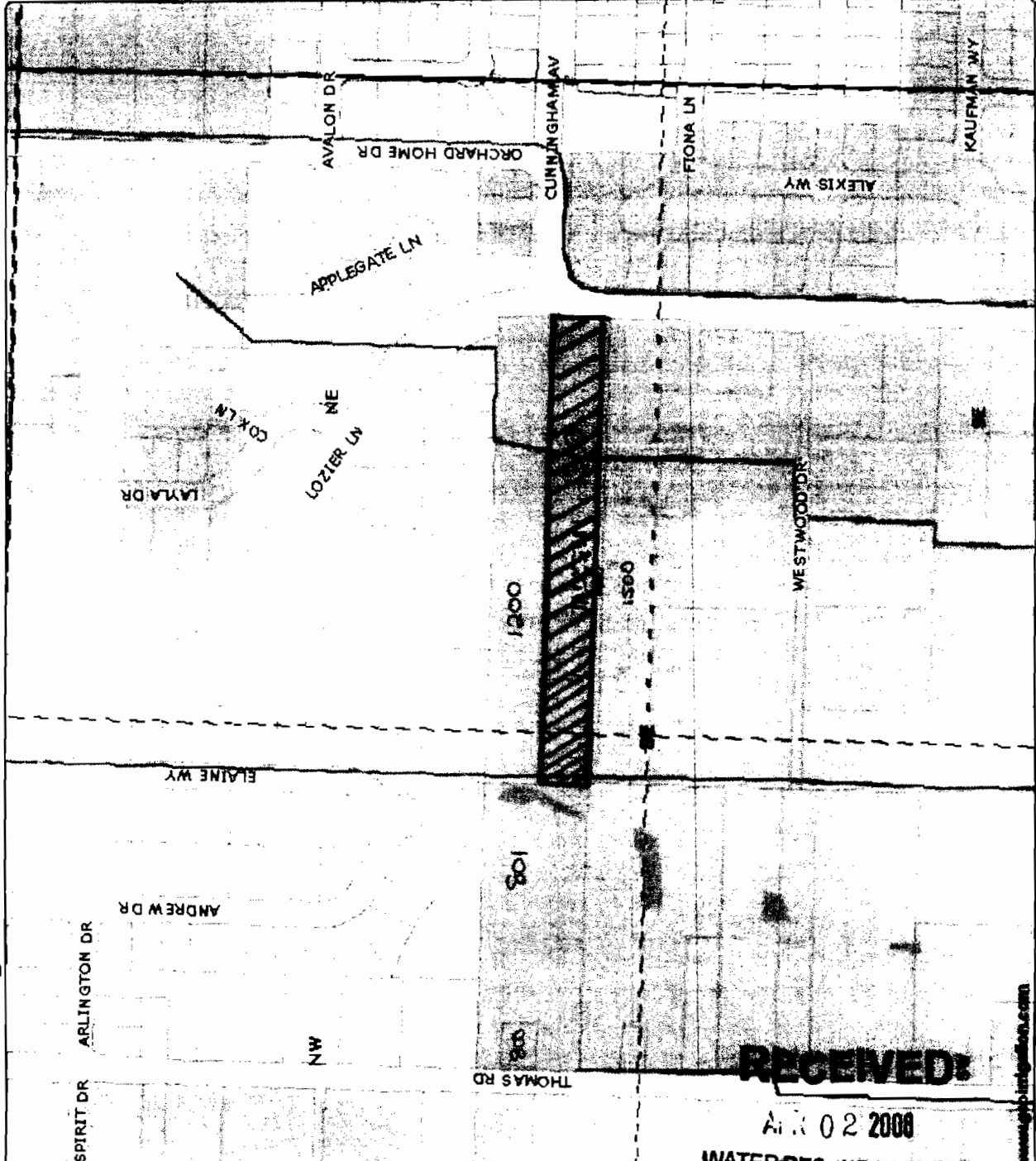
RECEIVED BY OWRD

MAR 07 2013

SALEM, OR

NESE NEW MAN

Medford Irrigation District



RECEIVED

MAR 02 2008

WATER RESOURCES DEPT  
SALEM OREGON

www.gisinfo.com


DISCLAIMER: This map is intended for display purposes only and is not intended for any legal representations. There are no warranties, expressed or implied, that accompany this product.

IL-907

# Medford Irrigation District

372W36C TAX LOT 2200  
6.83

SWSW



- Distrix Boundary USBR
- County Boundary
- Road Labels
- Township Range
- Sections
- Section Labels
- Quarters
- Quarter Labels
- Quarter Quarters
- Quarter Quarters Labels
- Lot Labels
- Taxlots
- Rivers JACK CO
- Waterbodies JACK CO
- Irrigation Ditches JACK CO
- RVC00 Laterals
- Water Rights OLD
- Water Rights NEW

**For Steam**  
2008

TAK LOT Before  
Divided.



Scale 1" = 200'  
Created: 3/27/2008

RECEIVED BY OWRD

MAR 07 2013  
SALEM, OR

DISCLAIMER: This map is intended for display purposes only and is not intended for any legal representation. There are no warranties, expressed or implied, that accompany this product.

IL-907

# Medford Irrigation District

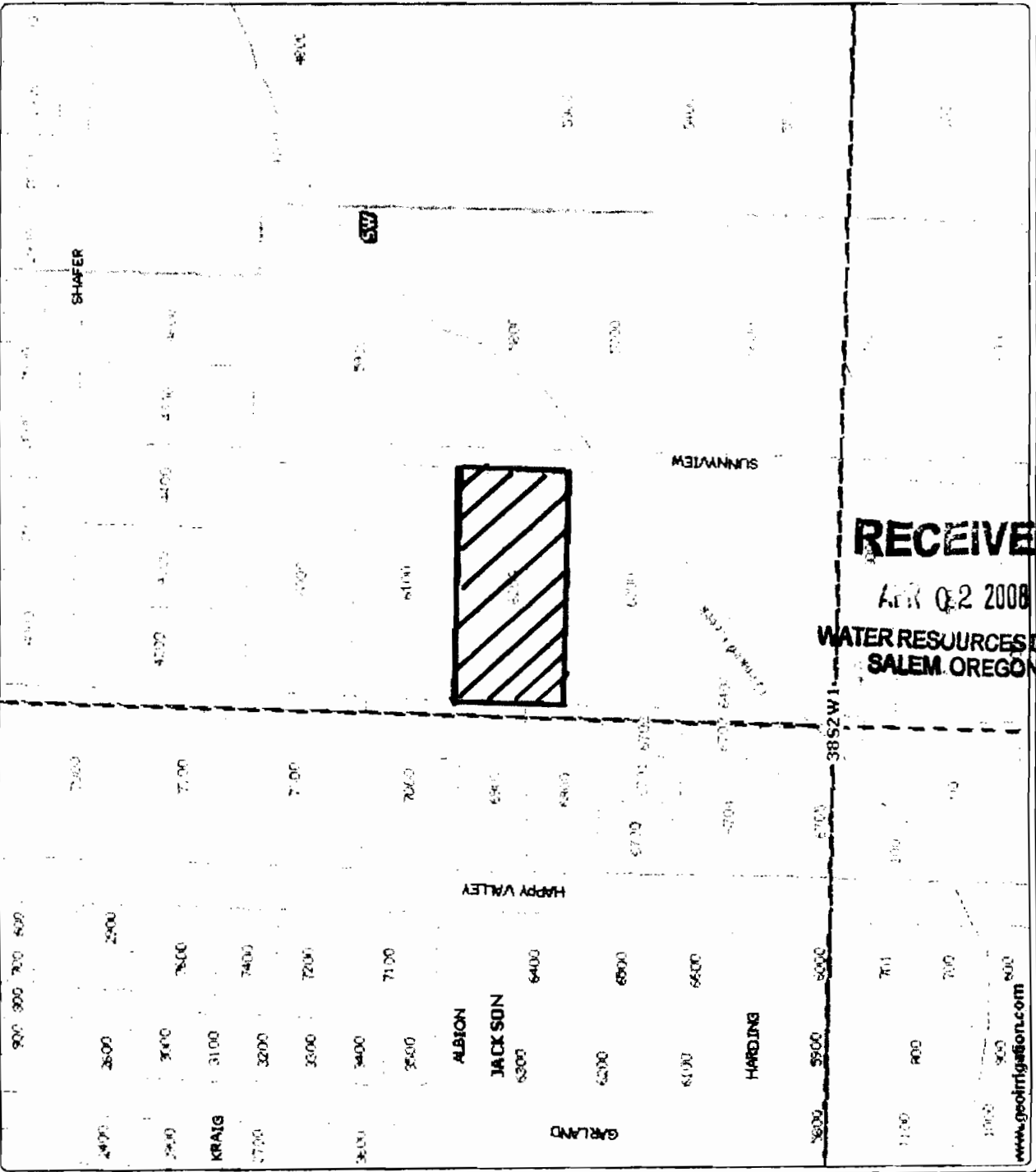
SWNE

## MEDFORD IRRIGATION DISTRICT

382W01AC TL#6200/370 old

Country  
1.00

- District Boundary USBR
- County Boundary
- Road Labels
- Township Range
- Sections
- Section Labels
- Quarters
- Quarter Labels
- Quarter Quarters
- Quarter Quarters Labels
- Lot Labels
- Taxlots
- Rivers JACK CO
- Waterbodies JACK CO
- Irrigation Ditches JACK CO
- RMC/DG Laterals
- Place of Use WORKING



RECEIVED BY OWRD



Scale 1" = 200'  
Created: 3/1/2007

**RECEIVED**

APR 02 2008

WATER RESOURCES DEPT  
SALEM, OREGON

www.geoinformation.com

DISCLAIMER: This map is intended for display purposes only and is not intended for any legal representations. No warranty is made by the provider of this product.

MAR 07 2013  
SALEM, OR