



**Oregon Water Resources Department**  
 725 Summer Street NE, Suite A  
 Salem Oregon 97301-1266  
 (503) 986-0900  
 www.wrd.state.or.us

# Application for District Temporary Water Right Transfer

*Please type or print legibly in dark ink. If your application is incomplete or inaccurate, we will return it to you. If any requested information does not apply to your application, insert "N/A" to indicate "Not Applicable." As you complete this form, please refer to notes and guidance included on the application. A summary of review criteria and procedures that are generally applicable to these applications is available at [www.wrd.state.or.us/OWRD/PUBS/forms.shtml](http://www.wrd.state.or.us/OWRD/PUBS/forms.shtml).*

Application for the 2013 irrigation season.  
 year

## 1. APPLICANT INFORMATION

District: Echo Irrigation District  
 Contact Person: Bill Porfily Phone: (541) 449-1327  
 Mailing Address: 73120 Highway 207, Echo , OR 97826

I. Pursuant to ORS 540.570 and OAR Chapter 690, Division 385, the district proposes to change the place of use for the following water rights:

WATER RIGHT			
PERMIT NUMBER	CERTIFICATE NUMBER	DECREE (name, volume, and page)	PRIMARY (P) or SUPP (S)
<b>G-4969</b>	<b>85124</b>	<b>Robert C., Rick L., &amp; Douglas L. Hale</b>	<b>P</b>
<b>S-54773</b>		<b>Echo Irrigation District &amp; Hale Farms LLC</b>	<b>S</b>
<b>G-2415</b>	<b>T-6787</b>	<b>Robert C., Rick L., &amp; Douglas L. Hale</b>	<b>P</b>
<b>G-4969</b>	<b>85124</b>	<b>Robert C., Rick L., &amp; Douglas L. Hale</b>	<b>S</b>
<b>G-5215</b>	<b>80850</b>	<b>H-4 Farms, Inc</b>	<b>P</b>
<b>U-714</b>	<b>74762</b>	<b>Robert C., Rick L., &amp; Douglas L. Hale</b>	<b>P</b>
<b>G-5215</b>	<b>87042</b>	<b>Robert C., Rick L., &amp; Douglas L. Hale.</b>	<b>P &amp; S</b>
<b>G-5335</b>	<b>87666</b>	<b>HALE FARMS LLC</b>	<b>P</b>
<b>G-5337</b>	<b>87667</b>	<b>HALE FARMS LLC</b>	<b>P</b>
<b>37121</b>	<b>87111</b>	<b>HALE FARMS LLC</b>	<b>P</b>

**II.** The point(s) of diversion for the water right proposed for transfer are as follows:

<b>POINT(S) OF DIVERSION / APPROPRIATION</b>		
<b>POD#</b>	<b>SOURCE</b>	<b>LOCATION - LEGAL DESCRIPTION</b>
<b>H-1</b>	<b>Hale Well #1</b>	<b>4340' N &amp; 1830' W from S ¼ Cor Sec 7, T3N, R30E WM</b>
<b>H-2</b>	<b>Hale Well #2</b>	<b>2010' N &amp; 1330' E from SW Cor Sec 6, T3N, R30E WM</b>
<b>H-3</b>	<b>Hale Well #3</b>	<b>1420' S &amp; 40' E from W ¼ Cor Sec 7, T3N, R30E WM</b>
<b>H-4</b>	<b>Hale Well #4</b>	<b>180' N &amp; 260' W from E ¼ Cor Sec 2, T3N, R29E WM</b>
<b>H-5</b>	<b>Hale Well #5</b>	<b>60' N &amp; 590' W from SE Cor Sec 11, T3N, R29E WM</b>
<b>H-6</b>	<b>Hale Well #6</b>	<b>132' N &amp; 2190' W from E ¼ Cor Sec 11, T3N, R29E WM</b>
<b>H-7</b>	<b>Hale Well #7</b>	<b>1010' S &amp; 40' E from NW Cor Sec 12, T3N, R29 E WM</b>
<b>H-8</b>	<b>Hale Well #8</b>	<b>1350' S &amp; 50' W from NE Cor NW1/4 NW1/4 Sec 14, T3N, R29E WM</b>
<b>New C-1</b>	<b>Coppinger Well #1</b>	<b>20' N &amp; 1490' W from E ¼ Cor Sec 24, T3N, R29E WM</b>
<b>D #1</b>	<b>DitchensWell#1</b>	<b>30' S &amp; 640' W from the Center of Sec 30, T3N, R30E WM</b>
<b>D #2</b>	<b>DitchensWell#2</b>	<b>100' N &amp; 80' E from the SW Cor Sec 20, T3N, R30E WM</b>
<b>R#1</b>	<b>Reese Well</b>	<b>520' S &amp; 940' E from the W ¼ Cor Sec 9, T3N, R30 E WM</b>
<b>CR</b>	<b>Columbia River</b>	<b>2910' N &amp; 120' E from the SW Cor Sec 8 T5N, R30E, WM</b>

**Part IV of IV – Water Right Information**

Please use a separate Part 4 for each water right being changed. See instructions at [http://www.wrd.state.or.us/OWRD/PUBS/docs/Hints\\_Forms\\_MS\\_Word.doc](http://www.wrd.state.or.us/OWRD/PUBS/docs/Hints_Forms_MS_Word.doc)

**1st of 10 Water Rights  
CERTIFICATE # 85124**

**Description of Water Delivery System**

System capacity: 9.49 cubic feet per second (cfs) **OR**  
4260 gallons per minute (gpm)

Describe the current water delivery system or the system that was in place at some time within the last five years. Include information on the pumps, canals, pipelines and sprinklers used to divert, convey and apply the water at the authorized place of use. Please refer to application map for delivery system

**Table 1. Location of Authorized and Proposed Point(s) of Diversion (POD) or Appropriation (POA)**  
(Note: If the POD/POA name is not specified on the certificate, assign it a name or number here.)

POD/POA Name or Number	Is this POD/POA Authorized on the Certificate or is it Proposed?	If POA, OWRD Well Log ID# (or Well ID Tag # L-___)	Twp		Rng		Sec	¼ ¼		Tax Lot, DLC or Gov't Lot	Measured Distances (from a recognized survey corner)
<b>H-1</b>	<input checked="" type="checkbox"/> Authorized <input type="checkbox"/> Proposed	<b>UMAT 1347</b>	<b>3</b>	<b>N</b>	<b>30</b>	<b>E</b>	<b>7</b>	<b>NW</b>	<b>NW</b>		<b>4340' N &amp; 1830' W from S ¼ Cor Sec 7, T3N, R30E WM</b>
<b>H-2</b>	<input checked="" type="checkbox"/> Authorized <input type="checkbox"/> Proposed	<b>UMAT 1329</b>	<b>3</b>	<b>N</b>	<b>30</b>	<b>E</b>	<b>6</b>	<b>NW</b>	<b>SW</b>		<b>2010' N &amp; 1330' E from SW Cor Sec 6, T3N, R30E WM</b>
<b>H-3</b>	<input checked="" type="checkbox"/> Authorized <input type="checkbox"/> Proposed	<b>UMAT 1247</b>	<b>3</b>	<b>N</b>	<b>30</b>	<b>E</b>	<b>7</b>	<b>SW</b>	<b>SW</b>		<b>1420' S &amp; 40' E from W ¼ Cor Sec 7, T3N, R30E WM</b>
<b>H-4</b>	<input checked="" type="checkbox"/> Authorized <input type="checkbox"/> Proposed	<b>UMAT 1238</b>	<b>3</b>	<b>N</b>	<b>29</b>	<b>E</b>	<b>2</b>	<b>SE</b>	<b>NE</b>		<b>180' N &amp; 260' W from E ¼ Cor Sec 2, T3N, R29E WM</b>
<b>H-6</b>	<input checked="" type="checkbox"/> Authorized <input type="checkbox"/> Proposed	<b>UMAT 1286</b>	<b>3</b>	<b>N</b>	<b>29</b>	<b>E</b>	<b>11</b>	<b>SW</b>	<b>NE</b>		<b>132' N &amp; 2190' W from E ¼ Cor Sec 11, T3N, R29E WM</b>
<b>H-7</b>	<input checked="" type="checkbox"/> Authorized <input type="checkbox"/> Proposed	<b>UMAT 1294</b>	<b>3</b>	<b>N</b>	<b>29</b>	<b>E</b>	<b>12</b>	<b>NW</b>	<b>NW</b>		<b>1010' S &amp; 40' E from NW Cor Sec 12, T3N, R29 E WM</b>
<b>D #1</b>	<input type="checkbox"/> Authorized <input checked="" type="checkbox"/> Proposed	<b>UMAT 1369</b>	<b>3</b>	<b>N</b>	<b>30</b>	<b>E</b>	<b>30</b>	<b>NE</b>	<b>SW</b>		<b>30' S &amp; 640' W from the Center of Sec 30, T3N, R30E WM</b>
<b>D #2</b>	<input type="checkbox"/> Authorized <input checked="" type="checkbox"/> Proposed	<b>UMAT 1361</b>	<b>3</b>	<b>N</b>	<b>30</b>	<b>E</b>	<b>20</b>	<b>SW</b>	<b>SW</b>		<b>100' N &amp; 80' E from the SW Cor Sec 20, T3N, R30E WM</b>
<b>New C-1</b>	<input type="checkbox"/> Authorized <input checked="" type="checkbox"/> Proposed	<b>UMAT 54853</b>	<b>3</b>	<b>N</b>	<b>29</b>	<b>E</b>	<b>24</b>	<b>SW</b>	<b>NE</b>		<b>20' N &amp; 1490' W from E ¼ Cor Sec 24, T3N, R29E WM</b>
<b>R#1</b>	<input type="checkbox"/> Authorized <input checked="" type="checkbox"/> Proposed	<b>UMAT 1349</b>	<b>3</b>	<b>N</b>	<b>30</b>	<b>E</b>	<b>9</b>	<b>NW</b>	<b>SW</b>		<b>520' S &amp; 940' E from the W ¼ Cor Sec 9, T3N, R30 E WM</b>

**Check all type(s) of change(s) proposed below (change “CODES” are provided in parentheses):**

- |   |  |
|---|--|
| <input checked="" type="checkbox"/> Place of Use (POU)                    | <input type="checkbox"/> Supplemental Use to Primary Use (S to P)            |
| <input type="checkbox"/> Character of Use (USE)                           | <input type="checkbox"/> Point of Appropriation/Well (POA)                   |
| <input type="checkbox"/> Point of Diversion (POD)                         | <input checked="" type="checkbox"/> Additional Point of Appropriation (APOA) |
| <input type="checkbox"/> Additional Point of Diversion (APOD)             | <input type="checkbox"/> Substitution (SUB)                                  |
| <input type="checkbox"/> Surface Water POD to Ground Water<br>POA (SW/GW) | <input type="checkbox"/> Government Action POD (GOV)                         |

**Will all of the proposed changes affect the entire water right?**

- Yes Complete only the Proposed (“to” lands) section of Table 2 on the next page. Use the “CODES” listed above to describe the proposed changes.
- No Complete all of Table 2 to describe the portion of the water right to be changed.

Please use additional pages of Table 2 as needed

**Table 2. Description of Changes to Water Right Certificate # 85124 1st of 10 Water Rights**

List only the part of the right that will be changed. For the acreage in each ¼ ¼, list the change proposed. If more than one change, specify the acreage associated with each change. If more than one POD/POA, specify the acreage associated with each POD/POA.

Authorized ("from" lands) as they appear BEFORE THE CHANGES											Proposed Changes (see "CODES" from previous page)	Proposed ("to" lands) AFTER THE CHANGES														
Twp	Rng	Sec	¼	¼	Tax Lot	Gvt Lot or DLC	Acres	Type of USE listed on Certificate	POD(s) or POA(s) (name or number from Table 1)	Priority Date		Twp	Rng	Sec	¼	¼	Tax Lot	Gvt Lot or DLC	Acres	New Type of USE	POD(s)/ POA(s) to be used (from Table 1)	Priority Date				
3	N	29	E	1	NE	SE	100		8.6	Irrigation	H-1, H-2, H-3, H-4, H-6, & H-7	6/8/71	POU & APOA	3	N	29	E	1	SW	NE	100		6.2	Irr	H-1, H-2, H-3, H-4, H-6, & H-7	6/8/71
3	N	30	E	6	NE	NW	300		32.8	Irrigation	H-1, H-2, H-3, H-4, H-6, & H-7	6/8/71	POU & APOA	3	N	29	E	1	SE	NE	100		0.8	Irr	H-1, H-2, H-3, H-4, H-6, & H-7	6/8/71
3	N	30	E	6	SE	NW	300		36.5	Irrigation	H-1, H-2, H-3, H-4, H-6, & H-7	6/8/71	POU & APOA	3	N	29	E	1	NE	SE	100		11.6	Irr	H-1, H-2, H-3, H-4, H-6, & H-7	6/8/71
3	N	30	E	6	NE	SW	300		2.6	Irrigation	H-1, H-2, H-3, H-4, H-6, & H-7	6/8/71	POU & APOA	3	N	29	E	1	NW	SE	100		3.5	Irr	H-1, H-2, H-3, H-4, H-6, & H-7	6/8/71
3	N	30	E	6	NW	SW	300		10.3	Irrigation	H-1, H-2, H-3, H-4, H-6, & H-7	6/8/71	POU & APOA	3	N	29	E	1	SW	SE	100		4.9	Irr	H-1, H-2, H-3, H-4, H-6, & H-7	6/8/71
3	N	30	E	7	NE	SW	1500		6.8	Irrigation	H-1, H-2, H-3, H-4, H-6, & H-7	6/8/71	POU & APOA	3	N	29	E	1	SE	SE	100		0.8	Irr	H-1, H-2, H-3, H-4, H-6, & H-7	6/8/71
								Total	97.6					3	N	30	E	6	SW	NW	300		2.1	Irr	H-1, H-2, H-3, H-4, H-6, & H-7	6/8/71
3	N	29	E	1	SE	SE	100		0.2	Suppl Irr	H-1, H-2, H-3, H-4, H-6, & H-7	6/8/71	POU & APOA	3	N	30	E	8	NW	SE	1200		22.85	Irr	H-1, H-2, H-3, H-4, H-6, R#1	6/8/71
3	N	30	E	6	SW	SW	300 & 1500		2.5	Suppl Irr	H-1, H-2, H-3, H-4, H-6, & H-7	6/8/71	POU & APOA	3	N	30	E	8	SW	SE	1200		31.25	Irr	H-1, H-2, H-3, H-4, H-6, & H-7	6/8/71
3	N	30	E	6	SE	SW	300 & 1500		5.2	Suppl Irr	H-1, H-2, H-3, H-4, H-6, & H-7	6/8/71	POU & APOA													
TOTAL ACRES									7.9	TOTAL ACRES									84.0							

Authorized ("from" lands) as they appear BEFORE THE CHANGES											Proposed Changes (see "CODES" from previous page)	Proposed ("to" lands) AFTER THE CHANGES															
Twp	Rng	Sec	¼ ¼	Tax Lot	Gvt Lot or DLC	Acres	Type of USE listed on Certificate	POD(s) or POA(s) (name or number from Table 1)	Priority Date	Twp		Rng	Sec	¼ ¼	Tax Lot	Gvt Lot or DLC	Acres	New Type of USE	POD(s)/ POA(s) to be used (from Table 1)	Priority Date							
3	N	30	E	7	NE	NW	1500		7.8	Suppl Irr	H-1, H-2, H-3, H-4, H-6, & H-7	6/8/71	POU & APOA	3	N	29	E	13	NE	NE	3700		3.4	Irr	New C-1	6/8/71	
3	N	30	E	7	NW	NW	1500		4.2	Suppl Irr	H-1, H-2, H-3, H-4, H-6, & H-7	6/8/71	POU & APOA	3	N	29	E	13	NW	NE	3700		3.4	Irr	New C-1	6/8/71	
3	N	30	E	7	SW	NW	1500		20.2	Suppl Irr	H-1, H-2, H-3, H-4, H-6, & H-7	6/8/71	POU & APOA	3	N	29	E	13	SW	NE	3700		3.4	Irr	New C-1	6/8/71	
3	N	30	E	7	SE	NW	1500		29.7	Suppl Irr	H-1, H-2, H-3, H-4, H-6, & H-7	6/8/71	POU & APOA	3	N	29	E	13	SE	NE	3700		3.4	Irr	New C-1	6/8/71	
3	N	30	E	7	NE	SW	1600		33.2	Suppl Irr	H-1, H-2, H-3, H-4, H-6, & H-7	6/8/71	POU & APOA									Total	97.6				
									95.1																		
									Total	103.0																	


Additional remarks:

**1st of 10 Water Rights Certificate # 85124**

**For Place of Use or Character of Use Changes**

Are there other water right certificates, water use permits or ground water registrations associated with the “from” or the “to” lands?  Yes  No

If YES, list the certificate, water use permit, or ground water registration numbers: Permit 2415 (T-6787) & Permit 54773.



Pursuant to ORS 540.510, any “layered” water use such as an irrigation right that is supplemental to a primary right proposed for transfer must be included in the transfer or be cancelled. Any change to a ground water registration must be filed separately in a ground water registration modification application.

**For Substitution** (ground water supplemental irrigation will be substituted for surface water primary irrigation) N/A

Ground water supplemental Permit or Certificate # N/A;  
Surface water primary Certificate # N/A.

**For a change from Supplemental Irrigation Use to Primary Irrigation Use**

Identify the primary certificate to be cancelled. Certificate # N/A

**For a change in point(s) of appropriation (well(s)) or additional point(s) of appropriation:**

Well log(s) are attached for each authorized and proposed well(s) that are clearly labeled and associated with the corresponding well(s) in Table 1 above and on the accompanying application map. (**Tip:** You may search for well logs on the Department’s web page at: [http://apps.wrd.state.or.us/apps/gw/well\\_log/Default.aspx](http://apps.wrd.state.or.us/apps/gw/well_log/Default.aspx))

**OR**

Describe the construction of the authorized and proposed well(s) in Table 3 for any wells that do not have a well log.

**Table 3. Construction of Point(s) of Appropriation**

Any well(s) in this listing must be clearly tied to corresponding well(s) described in Table 1 and shown on the accompanying application map. Failure to provide adequate information is likely to delay the processing of your transfer application. For proposed wells, we recommend that you consult a licensed well driller, geologist, or certified water right examiner for the proper information needed to complete the table.

Proposed or Authorized POA Name or Number	Is well already built? (Yes or No)	If an existing well, OWRD Well ID Tag No. L-___	Total well depth	Casing Diameter	Casing Intervals (feet)	Seal depth(s) (intervals)	Perforated or screened intervals (in feet)	Static water level of completed well (in feet)	Source aquifer (sand, gravel, basalt, etc.)	Well - specific rate (cfs or gpm). <u>If less than full rate of water right</u>
<b>Attached</b>										

**Part IV of IV – Water Right Information**

Please use a separate Part 4 for each water right being changed. See instructions at [http://www.wrd.state.or.us/OWRD/PUBS/docs/Hints\\_Forms\\_MS\\_Word.doc](http://www.wrd.state.or.us/OWRD/PUBS/docs/Hints_Forms_MS_Word.doc)

**2<sup>nd</sup> of 10 Water Rights**

**CERTIFICATE # Permit 2415 (T-6787)**

\*On September 13, 2012, Hale Farms, LLC submitted transfer application T-11473. The “to” lands described in T-11473 are located in Circle #507, NE1/4, Sec. 8, T3N, R30E, W.M (see attached 2013 Echo Irrigation District Temporary Transfer map). T-11473 has not yet been approved. Pursuant to OAR 690-380-8002(3), at the end of the 2013 irrigation season, any water right transferred under this temporary transfer application will automatically revert to the place of use authorized under the applicable certificate. Even if T-11473 is approved before the end of the 2013 irrigation season, the water rights transferred under T-11473 will not be joined or “married” to any water right transferred to the same place of use under this temporary transfer application.

**Description of Water Delivery System**

System capacity: **4.0** cubic feet per second (cfs) **OR**  
1795 gallons per minute (gpm)

Describe the current water delivery system or the system that was in place at some time within the last five years. Include information on the pumps, canals, pipelines and sprinklers used to divert, convey and apply the water at the authorized place of use. **Please refer to application map for delivery system**

**Table 1. Location of Authorized and Proposed Point(s) of Diversion (POD) or Appropriation (POA)**  
 (Note: If the POD/POA name is not specified on the certificate, assign it a name or number here.)

POD/POA Name or Number	Is this POD/POA Authorized on the Certificate or is it Proposed?	If POA, OWRD Well Log ID# (or Well ID Tag # L-___)	Twp		Rng		Sec	¼ ¼		Tax Lot, DLC or Gov't Lot	Measured Distances (from a recognized survey corner)
<b>H-1</b>	<input checked="" type="checkbox"/> Authorized <input type="checkbox"/> Proposed	<b>UMAT 1347</b>	<b>3</b>	<b>N</b>	<b>30</b>	<b>E</b>	<b>7</b>	<b>NW</b>	<b>NW</b>		<b>4340' N &amp; 1830' W from S ¼ Cor Sec 7, T3N, R30E WM</b>
<b>H-2</b>	<input checked="" type="checkbox"/> Authorized <input type="checkbox"/> Proposed	<b>UMAT 1329</b>	<b>3</b>	<b>N</b>	<b>30</b>	<b>E</b>	<b>6</b>	<b>NW</b>	<b>SW</b>		<b>2010' N &amp; 1330' E from SW Cor Sec 6, T3N, R30E WM</b>
<b>H-4</b>	<input checked="" type="checkbox"/> Authorized <input type="checkbox"/> Proposed	<b>UMAT 1238</b>	<b>3</b>	<b>N</b>	<b>29</b>	<b>E</b>	<b>2</b>	<b>SE</b>	<b>NE</b>		<b>180' N &amp; 260' W from E ¼ Cor Sec 2, T3N, R29E WM</b>
<b>H-6</b>	<input checked="" type="checkbox"/> Authorized <input type="checkbox"/> Proposed	<b>UMAT 1286</b>	<b>3</b>	<b>N</b>	<b>29</b>	<b>E</b>	<b>11</b>	<b>SW</b>	<b>NE</b>		<b>132' N &amp; 2190' W from E ¼ Cor Sec 11, T3N, R29E WM</b>
<b>H-7</b>	<input checked="" type="checkbox"/> Authorized <input type="checkbox"/> Proposed	<b>UMAT 1294</b>	<b>3</b>	<b>N</b>	<b>29</b>	<b>E</b>	<b>12</b>	<b>NW</b>	<b>NW</b>		<b>1010' S &amp; 40' E from NW Cor Sec 12, T3N, R29 E WM</b>
<b>D #1</b>	<input type="checkbox"/> Authorized <input checked="" type="checkbox"/> Proposed	<b>UMAT 1369</b>	<b>3</b>	<b>N</b>	<b>30</b>	<b>E</b>	<b>30</b>	<b>NE</b>	<b>SW</b>		<b>30' S &amp; 640' W from the Center of Sec 30, T3N, R30E WM</b>
<b>D #2</b>	<input type="checkbox"/> Authorized <input checked="" type="checkbox"/> Proposed	<b>UMAT 1361</b>	<b>3</b>	<b>N</b>	<b>30</b>	<b>E</b>	<b>20</b>	<b>SW</b>	<b>SW</b>		<b>100' N &amp; 80' E from the SW Cor Sec 20, T3N, R30E WM</b>
<b>R#1</b>	<input type="checkbox"/> Authorized <input checked="" type="checkbox"/> Proposed	<b>UMAT 1349</b>	<b>3</b>	<b>N</b>	<b>30</b>	<b>E</b>	<b>9</b>	<b>NW</b>	<b>SW</b>		<b>520' S &amp; 940' E from the W ¼ Cor Sec 9, T3N, R30 E WM</b>



**Check all type(s) of change(s) proposed below (change “CODES” are provided in parentheses):**

- |   |  |
|---|--|
| <input checked="" type="checkbox"/> Place of Use (POU)                    | <input type="checkbox"/> Supplemental Use to Primary Use (S to P)            |
| <input type="checkbox"/> Character of Use (USE)                           | <input type="checkbox"/> Point of Appropriation/Well (POA)                   |
| <input type="checkbox"/> Point of Diversion (POD)                         | <input checked="" type="checkbox"/> Additional Point of Appropriation (APOA) |
| <input type="checkbox"/> Additional Point of Diversion (APOD)             | <input type="checkbox"/> Substitution (SUB)                                  |
| <input type="checkbox"/> Surface Water POD to Ground Water<br>POA (SW/GW) | <input type="checkbox"/> Government Action POD (GOV)                         |

**Will all of the proposed changes affect the entire water right?**

- Yes Complete only the Proposed (“to” lands) section of Table 2 on the next page. Use the “CODES” listed above to describe the proposed changes.
- No Complete all of Table 2 to describe the portion of the water right to be changed.




**2nd of 10 Water Rights Certificate # Permit 2415 (T-6787)**

**For Place of Use or Character of Use Changes**

Are there other water right certificates, water use permits or ground water registrations associated with the “from” or the “to” lands?  Yes  No

If YES, list the certificate, water use permit, or ground water registration numbers: **Cert 85124 & Permit S-54773**



Pursuant to ORS 540.510, any “layered” water use such as an irrigation right that is supplemental to a primary right proposed for transfer must be included in the transfer or be cancelled. Any change to a ground water registration must be filed separately in a ground water registration modification application.

**For Substitution** (ground water supplemental irrigation will be substituted for surface water primary irrigation) **N/A**

Ground water supplemental Permit or Certificate # **N/A**;  
Surface water primary Certificate # **N/A**.

**For a change from Supplemental Irrigation Use to Primary Irrigation Use**

Identify the primary certificate to be cancelled. Certificate # **N/A**

**For a change in point(s) of appropriation (well(s)) or additional point(s) of appropriation:**

Well log(s) are attached for each authorized and proposed well(s) that are clearly labeled and associated with the corresponding well(s) in Table 1 above and on the accompanying application map. (**Tip:** You may search for well logs on the Department’s web page at: [http://apps.wrd.state.or.us/apps/gw/well\\_log/Default.aspx](http://apps.wrd.state.or.us/apps/gw/well_log/Default.aspx))

**OR**

Describe the construction of the authorized and proposed well(s) in Table 3 for any wells that do not have a well log.

**Table 3. Construction of Point(s) of Appropriation**

Any well(s) in this listing must be clearly tied to corresponding well(s) described in Table 1 and shown on the accompanying application map. Failure to provide adequate information is likely to delay the processing of your transfer application. For proposed wells, we recommend that you consult a licensed well driller, geologist, or certified water right examiner for the proper information needed to complete the table.

Proposed or Authorized POA Name or Number	Is well already built? (Yes or No)	If an existing well, OWRD Well ID Tag No. L-___	Total well depth	Casing Diameter	Casing Intervals (feet)	Seal depth(s) (intervals)	Perforated or screened intervals (in feet)	Static water level of completed well (in feet)	Source aquifer (sand, gravel, basalt, etc.)	Well - specific rate (cfs or gpm). <u>If less than full rate of water right</u>
<b>Attached</b>										

**Part IV of IV – Water Right Information**

Please use a separate Part 4 for each water right being changed. See instructions at [http://www.wrd.state.or.us/OWRD/PUBS/docs/Hints\\_Forms\\_MS\\_Word.doc](http://www.wrd.state.or.us/OWRD/PUBS/docs/Hints_Forms_MS_Word.doc)

**3<sup>rd</sup> & 7<sup>th</sup> of 10 Water Rights**

CERTIFICATE # 74762

**Description of Water Delivery System**

System capacity: 1.5 cubic feet per second (cfs) **OR**  
673 gallons per minute (gpm)

Describe the current water delivery system or the system that was in place at some time within the last five years. Include information on the pumps, canals, pipelines and sprinklers used to divert, convey and apply the water at the authorized place of use. Please refer to application map for delivery system

**Table 1. Location of Authorized and Proposed Point(s) of Diversion (POD) or Appropriation (POA)**

(Note: If the POD/POA name is not specified on the certificate, assign it a name or number here.)

POD/POA Name or Number	Is this POD/POA Authorized on the Certificate or is it Proposed?	If POA, OWRD Well Log ID# (or Well ID Tag # L-___)	Twp		Rng		Sec	¼ ¼		Tax Lot, DLC or Gov't Lot	Measured Distances (from a recognized survey corner)
<b>H-1</b>	<input checked="" type="checkbox"/> Authorized <input type="checkbox"/> Proposed	UMAT 1347	3	N	30	E	7	NW	NW		<b>4340' N &amp; 1830' W from S ¼ Cor Sec 7, T3N, R30E WM</b>
<b>H-2</b>	<input checked="" type="checkbox"/> Authorized <input type="checkbox"/> Proposed	UMAT 1329	3	N	30	E	6	NW	SW		<b>2010' N &amp; 1330' E from SW Cor Sec 6, T3N, R30E WM</b>
<b>H-4</b>	<input checked="" type="checkbox"/> Authorized <input type="checkbox"/> Proposed	UMAT 1238	3	N	29	E	2	SE	NE		<b>180' N &amp; 260' W from E ¼ Cor Sec 2, T3N, R29E WM</b>
<b>H-6</b>	<input checked="" type="checkbox"/> Authorized <input type="checkbox"/> Proposed	UMAT 1286	3	N	29	E	11	SW	NE		<b>132' N &amp; 2190' W from E ¼ Cor Sec 11, T3N, R29E WM</b>
<b>H-7</b>	<input checked="" type="checkbox"/> Authorized <input type="checkbox"/> Proposed	UMAT 1294	3	N	29	E	12	NW	NW		<b>1010' S &amp; 40' E from NW Cor Sec 12, T3N, R29 E WM</b>

**Check all type(s) of change(s) proposed below (change “CODES” are provided in parentheses):**

- |   |   |
|---|---|
| <input checked="" type="checkbox"/> Place of Use (POU)                    | <input type="checkbox"/> Supplemental Use to Primary Use (S to P) |
| <input type="checkbox"/> Character of Use (USE)                           | <input type="checkbox"/> Point of Appropriation/Well (POA)        |
| <input type="checkbox"/> Point of Diversion (POD)                         | <input type="checkbox"/> Additional Point of Appropriation (APOA) |
| <input type="checkbox"/> Additional Point of Diversion (APOD)             | <input type="checkbox"/> Substitution (SUB)                       |
| <input type="checkbox"/> Surface Water POD to Ground Water<br>POA (SW/GW) | <input type="checkbox"/> Government Action POD (GOV)              |

**Will all of the proposed changes affect the entire water right?**

- Yes Complete only the Proposed (“to” lands) section of Table 2 on the next page. Use the “CODES” listed above to describe the proposed changes.
- No Complete all of Table 2 to describe the portion of the water right to be changed.

Please use additional pages of Table 2 as needed

**Table 2. Description of Changes to Water Right Certificate # 74762 3<sup>rd</sup> & 7<sup>th</sup> of 10 Water Rights**

List only the part of the right that will be changed. For the acreage in each ¼ ¼, list the change proposed. If more than one change, specify the acreage associated with each change. If more than one POD/POA, specify the acreage associated with each POD/POA.

Authorized ("from" lands) as they appear BEFORE THE CHANGES											Proposed Changes (see "CODES" from previous page)	Proposed ("to" lands) AFTER THE CHANGES														
Twp	Rng	Sec	¼	¼	Tax Lot	Gvt Lot or DLC	Acres	Type of USE listed on Certificate	POD(s) or POA(s) (name or number from Table 1)	Priority Date		Twp	Rng	Sec	¼	¼	Tax Lot	Gvt Lot or DLC	Acres	New Type of USE	POD(s)/POA(s) to be used (from Table 1)	Priority Date				
3	N	29	E	11	SE	NE	300		25.5	Irrigation	H-1, H-2, H-4, H-6, & H-7	3-25-1955	POU	3	N	30	E	7	NE	NE	1300		2.6	Irr	H-1, H-2, H-4, H-6, & H-7	3-25-1955
3	N	29	E	11	NE	SE	303		0.2	Irrigation	H-1, H-2, H-4, H-6, & H-7	3-25-1955	POU	3	N	30	E	7	NE	NE	1300		0.4	Irr	H-1, H-2, H-4, H-6, & H-7	3-25-1955
3	N	29	E	11	SE	NE	3600		1.5	Irrigation	H-1, H-2, H-4, H-6, & H-7	3-25-1955	POU	3	N	30	E	7	NW	NE	1300		4.1	Irr	H-1, H-2, H-4, H-6, & H-7	3-25-1955
3	N	29	E	12	NW	NW	3600		11.3	Irrigation	H-1, H-2, H-4, H-6, & H-7	3-25-1955	POU	3	N	30	E	7	NW	NE	1300		0.6	Irr	H-1, H-2, H-4, H-6, & H-7	3-25-1955
3	N	29	E	12	SW	NW	3600		4.2	Irrigation	H-1, H-2, H-4, H-6, & H-7	3-25-1955	POU	3	N	30	E	7	SW	NE	1300		5.2	Irr	H-1, H-2, H-4, H-6, & H-7	3-25-1955
									42.7					3	N	30	E	7	SW	NE	1300		1.0	Irr	H-1, H-2, H-4, H-6, & H-7	3-25-1955
														3	N	30	E	7	SE	NE	1300		4.5	Irr	H-1, H-2, H-4, H-6, & H-7	3-25-1955
														3	N	30	E	7	SE	NE	1300		0.7	Irr	H-1, H-2, H-4, H-6, & H-7	3-25-1955
														3	N	30	E	7	NW	SE	1400		0.6	Irr	H-1, H-2, H-4, H-6, & H-7	3-25-1955
														3	N	30	E	8	SE	NW	1300		20.6	Irr	H-1, H-2, H-4, H-6, & H-7	3-25-1955
														3	N	30	E	8	SE	SE	1200		2.4	Irr	H-1, H-2, H-4, H-6, & H-7	3-25-1955
TOTAL ACRES							42.7	TOTAL ACRES										42.7								

**For Place of Use or Character of Use Changes**

Are there other water right certificates, water use permits or ground water registrations associated with the “from” or the “to” lands?  Yes  No

If YES, list the certificate, water use permit, or ground water registration numbers: **Permit S-54773**



Pursuant to ORS 540.510, any “layered” water use such as an irrigation right that is supplemental to a primary right proposed for transfer must be included in the transfer or be cancelled. Any change to a ground water registration must be filed separately in a ground water registration modification application.

**For Substitution** (ground water supplemental irrigation will be substituted for surface water primary irrigation) **N/A**

Ground water supplemental Permit or Certificate # **N/A**;

Surface water primary Certificate # **N/A**.

**For a change from Supplemental Irrigation Use to Primary Irrigation Use**

Identify the primary certificate to be cancelled. Certificate # **N/A**

**For a change in point(s) of appropriation (well(s)) or additional point(s) of appropriation:**

Well log(s) are attached for each authorized and proposed well(s) that are clearly labeled and associated with the corresponding well(s) in Table 1 above and on the accompanying application map. (**Tip:** You may search for well logs on the Department’s web page at: [http://apps.wrd.state.or.us/apps/gw/well\\_log/Default.aspx](http://apps.wrd.state.or.us/apps/gw/well_log/Default.aspx) **N/A**)

**OR**

Describe the construction of the authorized and proposed well(s) in Table 3 for any wells that do not have a well log. **N/A**

**Table 3. Construction of Point(s) of Appropriation**

Any well(s) in this listing must be clearly tied to corresponding well(s) described in Table 1 and shown on the accompanying application map. Failure to provide adequate information is likely to delay the processing of your transfer application. For proposed wells, we recommend that you consult a licensed well driller, geologist, or certified water right examiner for the proper information needed to complete the table.

Proposed or Authorized POA Name or Number	Is well already built? (Yes or No)	If an existing well, OWRD Well ID Tag No. L-____	Total well depth	Casing Diameter	Casing Intervals (feet)	Seal depth(s) (intervals)	Perforated or screened intervals (in feet)	Static water level of completed well (in feet)	Source aquifer (sand, gravel, basalt, etc.)	Well - specific rate (cfs or gpm). If less than full rate of water right
N/A										

**Part IV of IV – Water Right Information**

Please use a separate Part 4 for each water right being changed. See instructions at [http://www.wrd.state.or.us/OWRD/PUBS/docs/Hints\\_Forms\\_MS\\_Word.doc](http://www.wrd.state.or.us/OWRD/PUBS/docs/Hints_Forms_MS_Word.doc)

**4<sup>th</sup> of 10 Water Rights**  
**CERTIFICATE # 80850**

**Description of Water Delivery System**

System capacity: 5.94 cubic feet per second (cfs) **OR**  
2665.9 gallons per minute (gpm)

Describe the current water delivery system or the system that was in place at some time within the last five years. Include information on the pumps, canals, pipelines and sprinklers used to divert, convey and apply the water at the authorized place of use. Please refer to application map for delivery system

**Table 1. Location of Authorized and Proposed Point(s) of Diversion (POD) or Appropriation (POA)**  
 (Note: If the POD/POA name is not specified on the certificate, assign it a name or number here.)

POD/POA Name or Number	Is this POD/POA Authorized on the Certificate or is it Proposed?	If POA, OWRD Well Log ID# (or Well ID Tag # L-___)	Twp	Rng	Sec	¼ ¼	Tax Lot, DLC or Gov't Lot	Measured Distances (from a recognized survey corner)
<b>H-5</b>	<input checked="" type="checkbox"/> Authorized <input type="checkbox"/> Proposed	<b>UMAT 1282</b>	3 N	29 E	11	SE SE		<b>60' N &amp; 590' W from SE Cor Sec 11, T3N, R29E WM</b>
<b>H-8</b>	<input checked="" type="checkbox"/> Authorized <input type="checkbox"/> Proposed	<b>UMAT 1300</b>	3 N	29 E	14	SW NW		<b>1350' S &amp; 50' W from NE Cor NW1/4 NW1/4 Sec 14, T3N, R29E WM</b>
<b>H-3</b>	<input type="checkbox"/> Authorized <input checked="" type="checkbox"/> Proposed	<b>UMAT 1247</b>	3 N	30 E	7	SW SW		<b>1420' S &amp; 40' E from W ¼ Cor Sec 7, T3N, R30E WM</b>
<b>D #1</b>	<input type="checkbox"/> Authorized <input checked="" type="checkbox"/> Proposed	<b>UMAT 1369</b>	3 N	30 E	30	NE SW		<b>30' S &amp; 640' W from the Center of Sec 30, T3N, R30E WM</b>
<b>D #2</b>	<input type="checkbox"/> Authorized <input checked="" type="checkbox"/> Proposed	<b>UMAT 1361</b>	3 N	30 E	20	SW SW		<b>100' N &amp; 80' E from the SW Cor Sec 20, T3N, R30E WM</b>
<b>R#1</b>	<input type="checkbox"/> Authorized <input checked="" type="checkbox"/> Proposed	<b>UMAT 1349</b>	3 N	30 E	9	NW SW		<b>520' S &amp; 940' E from the W ¼ Cor Sec 9, T3N, R30 E WM</b>



**Check all type(s) of change(s) proposed below (change “CODES” are provided in parentheses):**

- |   |  |
|---|--|
| <input checked="" type="checkbox"/> Place of Use (POU)                    | <input type="checkbox"/> Supplemental Use to Primary Use (S to P)            |
| <input type="checkbox"/> Character of Use (USE)                           | <input type="checkbox"/> Point of Appropriation/Well (POA)                   |
| <input type="checkbox"/> Point of Diversion (POD)                         | <input checked="" type="checkbox"/> Additional Point of Appropriation (APOA) |
| <input type="checkbox"/> Additional Point of Diversion (APOD)             | <input type="checkbox"/> Substitution (SUB)                                  |
| <input type="checkbox"/> Surface Water POD to Ground Water<br>POA (SW/GW) | <input type="checkbox"/> Government Action POD (GOV)                         |

**Will all of the proposed changes affect the entire water right?**

- Yes Complete only the Proposed (“to” lands) section of Table 2 on the next page. Use the “CODES” listed above to describe the proposed changes.
- No Complete all of Table 2 to describe the portion of the water right to be changed.

Please use additional pages of Table 2 as needed

**Table 2. Description of Changes to Water Right Certificate # 80850 4<sup>th</sup> of 10 Water Rights**

List only the part of the right that will be changed. For the acreage in each ¼ ¼, list the change proposed. If more than one change, specify the acreage associated with each change. If more than one POD/POA, specify the acreage associated with each POD/POA.


Authorized ("from" lands) as they appear BEFORE THE CHANGES											Proposed Changes (see "CODES" from previous page)	Proposed ("to" lands) AFTER THE CHANGES										
Twp	Rng	Sec	¼ ¼	Tax Lot	Gvt Lot or DLC	Acres	Type of USE listed on Certificate	POD(s) or POA(s) (name or number from Table 1)	Priority Date	Twp		Rng	Sec	¼ ¼	Tax Lot	Gvt Lot or DLC	Acres	New Type of USE	POD(s)/POA(s) to be used (from Table 1)	Priority Date		
3	N	29	E 11	NE SW	304		5.9	Irr	H-5 H-8	02-16-1973	POU & APOA	3	N	29	E 11	SE SW	304		2.3	Irr	H-5 H-8	02-16-1973
3	N	29	E 11	SE SW	304		1.6	Irr	H-5 H-8	02-16-1973	POU & APOA	3	N	30	E 20	NE SW	1000		32.1	Irr	D1 & D2	02-16-1973
3	N	29	E 11	NE SE	304		3.1	Irr	H-5 H-8	02-16-1973	POU & APOA	3	N	30	E 20	NW SW	1000		19.3	Irr	D1 & D2	02-16-1973
3	N	29	E 11	NW SE	304		8.8	Irr	H-5 H-8	02-16-1973	POU & APOA	3	N	30	E 20	SW SW	1000		31.5	Irr	D1 & D2	02-16-1973
3	N	29	E 11	SE SE	304		4.0	Irr	H-5 H-8	02-16-1973	POU & APOA	3	N	30	E 20	SE SW	1000		31.7	Irr	D1 & D2	02-16-1973
3	N	29	E 12	NW SW	3603		0.1	Irr	H-5 H-8	02-16-1973	POU & APOA	3	N	30	E 7	NE NE	1300		0.6	Irr	H-3 & R-1	02-16-1973
3	N	29	E 12	SW SW	3603		29.5	Irr	H-5 H-8	02-16-1973	POU & APOA	3	N	30	E 7	NW NE	1300		1.0	Irr	H-3 & R-1	02-16-1973
3	N	29	E 12	SE SW	3603		20.0	Irr	H-5 H-8	02-16-1973	POU & APOA	3	N	30	E 7	SW NE	1300		1.5	Irr	H-3 & R-1	02-16-1973
3	N	29	E 14	NW NE	3900		10.6	Irr	H-5 H-8	02-16-1973	POU & APOA	3	N	30	E 7	SE NE	1300		1.2	Irr	H-3 & R-1	02-16-1973
3	N	29	E 14	SW NE	3900		8.5	Irr	H-5 H-8	02-16-1973	POU & APOA							121.2				
3	N	29	E 14	SE NE	3900		6.5	Irr	H-5 H-8	02-16-1973	POU & APOA											
3	N	29	E 14	NE NW	4100		9.9	Irr	H-5 H-8	02-16-1973	POU & APOA											
3	N	29	E 14	SE NW	4100		12.7	Irr	H-5 H-8	02-16-1973	POU & APOA											
TOTAL ACRES						121.2	TOTAL ACRES						121.2									

Additional remarks:

**4<sup>th</sup> of 10 Water Rights Certificate # 80850**  
**For Place of Use or Character of Use Changes**

Are there other water right certificates, water use permits or ground water registrations associated with the “from” or the “to” lands?  Yes  No

If YES, list the certificate, water use permit, or ground water registration numbers: Permit S-54773



Pursuant to ORS 540.510, any “layered” water use such as an irrigation right that is supplemental to a primary right proposed for transfer must be included in the transfer or be cancelled. Any change to a ground water registration must be filed separately in a ground water registration modification application.

**For Substitution** (ground water supplemental irrigation will be substituted for surface water primary irrigation) N/A

Ground water supplemental Permit or Certificate # N/A;

Surface water primary Certificate # N/A.

**For a change from Supplemental Irrigation Use to Primary Irrigation Use**

Identify the primary certificate to be cancelled. Certificate # N/A

**For a change in point(s) of appropriation (well(s)) or additional point(s) of appropriation:**

Well log(s) are attached for each authorized and proposed well(s) that are clearly labeled and associated with the corresponding well(s) in Table 1 above and on the accompanying application map. (**Tip:** You may search for well logs on the Department’s web page at: [http://apps.wrd.state.or.us/apps/gw/well\\_log/Default.aspx](http://apps.wrd.state.or.us/apps/gw/well_log/Default.aspx))

**OR**

Describe the construction of the authorized and proposed well(s) in Table 3 for any wells that do not have a well log.

**Table 3. Construction of Point(s) of Appropriation**

Any well(s) in this listing must be clearly tied to corresponding well(s) described in Table 1 and shown on the accompanying application map. Failure to provide adequate information is likely to delay the processing of your transfer application. For proposed wells, we recommend that you consult a licensed well driller, geologist, or certified water right examiner for the proper information needed to complete the table.

Proposed or Authorized POA Name or Number	Is well already built? (Yes or No)	If an existing well, OWRD Well ID Tag No. L-___	Total well depth	Casing Diameter	Casing Intervals (feet)	Seal depth(s) (intervals)	Perforated or screened intervals (in feet)	Static water level of completed well (in feet)	Source aquifer (sand, gravel, basalt, etc.)	Well - specific rate (cfs or gpm). If less than full rate of water right
<b>Attached</b>										

**Part IV of IV – Water Right Information**

Please use a separate Part 4 for each water right being changed. See instructions at [http://www.wrd.state.or.us/OWRD/PUBS/docs/Hints\\_Forms\\_MS\\_Word.doc](http://www.wrd.state.or.us/OWRD/PUBS/docs/Hints_Forms_MS_Word.doc)

**5<sup>th</sup> of 10 Water Rights  
CERTIFICATE # 87111**

**Description of Water Delivery System**

System capacity: 18.19 cubic feet per second (cfs) **OR**  
8163.7 gallons per minute (gpm)

Describe the current water delivery system or the system that was in place at some time within the last five years. Include information on the pumps, canals, pipelines and sprinklers used to divert, convey and apply the water at the authorized place of use. Please refer to application map for delivery system

**Table 1. Location of Authorized and Proposed Point(s) of Diversion (POD) or Appropriation (POA)**  
(Note: If the POD/POA name is not specified on the certificate, assign it a name or number here.)

POD/POA Name or Number	Is this POD/POA Authorized on the Certificate or is it Proposed?	If POA, OWRD Well Log ID# (or Well ID Tag # L-___)	Twp		Rng		Sec	¼ ¼		Tax Lot, DLC or Gov't Lot	Measured Distances (from a recognized survey corner)
<b>CR</b>	<input checked="" type="checkbox"/> Authorized <input type="checkbox"/> Proposed		5	N	30	E	8	SW	NW		<b>2910' N &amp; 120' E from the SW Cor Sec 8 T5N, R30E, WM</b>
	<input type="checkbox"/> Authorized <input type="checkbox"/> Proposed										
	<input type="checkbox"/> Authorized <input type="checkbox"/> Proposed										
	<input type="checkbox"/> Authorized <input type="checkbox"/> Proposed										

**Check all type(s) of change(s) proposed below (change “CODES” are provided in parentheses):**

- |  |   |
|--|---|
| <input checked="" type="checkbox"/> Place of Use (POU)                 | <input type="checkbox"/> Supplemental Use to Primary Use (S to P) |
| <input type="checkbox"/> Character of Use (USE)                        | <input type="checkbox"/> Point of Appropriation/Well (POA)        |
| <input type="checkbox"/> Point of Diversion (POD)                      | <input type="checkbox"/> Additional Point of Appropriation (APOA) |
| <input type="checkbox"/> Additional Point of Diversion (APOD)          | <input type="checkbox"/> Substitution (SUB)                       |
| <input type="checkbox"/> Surface Water POD to Ground Water POA (SW/GW) | <input type="checkbox"/> Government Action POD (GOV)              |

**Will all of the proposed changes affect the entire water right?**

- Yes Complete only the Proposed (“to” lands) section of Table 2 on the next page. Use the “CODES” listed above to describe the proposed changes.
- No Complete all of Table 2 to describe the portion of the water right to be changed.

Please use additional pages of Table 2 as needed

**Table 2. Description of Changes to Water Right Certificate # 87111 5<sup>th</sup> of 10 Water Rights**

List only the part of the right that will be changed. For the acreage in each ¼ ¼, list the change proposed. If more than one change, specify the acreage associated with each change. If more than one POD/POA, specify the acreage associated with each POD/POA.

Authorized ("from" lands) as they appear BEFORE THE CHANGES													Proposed Changes (see "CODES" from previous page)	Proposed ("to" lands) AFTER THE CHANGES									
Twp	Rng	Sec	¼ ¼	Tax Lot	Gvt Lot or DLC	Acres	Type of USE listed on Certificate	POD(s) or POA(s) (name or number from Table 1)	Priority Date	Twp	Rng	Sec		¼ ¼	Tax Lot	Gvt Lot or DLC	Acres	New Type of USE	POD(s)/POA(s) to be used (from Table 1)	Priority Date			
3	N	29	E 1	NE NE	100	1	15.3	Irrigation	CR	9-3-1973	POU	3	N	29	E 14	NE NE	3900		30.4	Irrigation	CR	9-3-1973	
3	N	29	E 1	SE NE	100		15.3	Irrigation	CR	9-3-1973	POU	3	N	29	E 14	NW NE	3900		29.4	Irrigation	CR	9-3-1973	
3	N	29	E 13	NW SW	4000		31.0	Irrigation	CR	9-3-1973	POU	3	N	29	E 14	SW NE	3900		31.5	Irrigation	CR	9-3-1973	
3	N	29	E 13	SW SW	4000		29.8	Irrigation	CR	9-3-1973	POU	3	N	29	E 14	SE NE	3900		31.5	Irrigation	CR	9-3-1973	
3	N	29	E 14	NE SE	4000		31.0	Irrigation	CR	9-3-1973	POU	3	N	29	E 14	NE NW	4100		29.9	Irrigation	CR	9-3-1973	
3	N	29	E 14	SE SE	4000		31.0	Irrigation	CR	9-3-1973	POU	3	N	29	E 14	NW NW	4100		33.6	Irrigation	CR	9-3-1973	
3	N	30	E 6	NW NW	300	4	44.0	Irrigation	CR	9-3-1973	POU	3	N	29	E 14	SW NW	4100		33.5	Irrigation	CR	9-3-1973	
3	N	30	E 6	SW NW	300	5	50.7	Irrigation	CR	9-3-1973	POU	3	N	29	E 14	SE NW	4100		28.3	Irrigation	CR	9-3-1973	
							248.1												248.1				
TOTAL ACRES							248.1	TOTAL ACRES										248.1					


Additional remarks:

**5<sup>th</sup> of 10 Water Rights Certificate # 87111**

**For Place of Use or Character of Use Changes**

Are there other water right certificates, water use permits or ground water registrations associated with the “from” or the “to” lands?  Yes  No

If YES, list the certificate, water use permit, or ground water registration numbers: Cert 85124.



Pursuant to ORS 540.510, any “layered” water use such as an irrigation right that is supplemental to a primary right proposed for transfer must be included in the transfer or be cancelled. Any change to a ground water registration must be filed separately in a ground water registration modification application.

**For Substitution** (ground water supplemental irrigation will be substituted for surface water primary irrigation) N/A

Ground water supplemental Permit or Certificate # N/A;

Surface water primary Certificate # N/A.

**For a change from Supplemental Irrigation Use to Primary Irrigation Use**

Identify the primary certificate to be cancelled. Certificate # N/A

**For a change in point(s) of appropriation (well(s)) or additional point(s) of appropriation:**

Well log(s) are attached for each authorized and proposed well(s) that are clearly labeled and associated with the corresponding well(s) in Table 1 above and on the accompanying application map. (**Tip:** You may search for well logs on the Department’s web page at: [http://apps.wrd.state.or.us/apps/gw/well\\_log/Default.aspx](http://apps.wrd.state.or.us/apps/gw/well_log/Default.aspx) N/A)

**OR**

Describe the construction of the authorized and proposed well(s) in Table 3 for any wells that do not have a well log. N/A

**Table 3. Construction of Point(s) of Appropriation**

Any well(s) in this listing must be clearly tied to corresponding well(s) described in Table 1 and shown on the accompanying application map. Failure to provide adequate information is likely to delay the processing of your transfer application. For proposed wells, we recommend that you consult a licensed well driller, geologist, or certified water right examiner for the proper information needed to complete the table.

Proposed or Authorized POA Name or Number	Is well already built? (Yes or No)	If an existing well, OWRD Well ID Tag No. L-____	Total well depth	Casing Diameter	Casing Intervals (feet)	Seal depth(s) (intervals)	Perforated or screened intervals (in feet)	Static water level of completed well (in feet)	Source aquifer (sand, gravel, basalt, etc.)	Well - specific rate (cfs or gpm). If less than full rate of water right
N/A										

**Part IV of IV – Water Right Information**

Please use a separate Part 4 for each water right being changed. See instructions at [http://www.wrd.state.or.us/OWRD/PUBS/docs/Hints\\_Forms\\_MS\\_Word.doc](http://www.wrd.state.or.us/OWRD/PUBS/docs/Hints_Forms_MS_Word.doc)

**6<sup>th</sup> of 10 Water Rights  
CERTIFICATE # 87666**

**Description of Water Delivery System**

System capacity: 1.17 cubic feet per second (cfs) **OR**  
525.1 gallons per minute (gpm)

Describe the current water delivery system or the system that was in place at some time within the last five years. Include information on the pumps, canals, pipelines and sprinklers used to divert, convey and apply the water at the authorized place of use. Please refer to application map for delivery system

**Table 1. Location of Authorized and Proposed Point(s) of Diversion (POD) or Appropriation (POA)**  
(Note: If the POD/POA name is not specified on the certificate, assign it a name or number here.)

POD/POA Name or Number	Is this POD/POA Authorized on the Certificate or is it Proposed?	If POA, OWRD Well Log ID# (or Well ID Tag # L-___)	Twp		Rng		Sec	¼ ¼		Tax Lot, DLC or Gov't Lot	Measured Distances (from a recognized survey corner)
<b>H-8</b>	<input checked="" type="checkbox"/> Authorized <input type="checkbox"/> Proposed	<b>UMAT 1300</b>	<b>3</b>	<b>N</b>	<b>29</b>	<b>E</b>	<b>14</b>	<b>SW</b>	<b>NW</b>		<b>1350' S &amp; 50' W from NE Cor NW1/4 NW1/4 Sec 14, T3N, R29E WM</b>
<b>H-3</b>	<input checked="" type="checkbox"/> Authorized <input type="checkbox"/> Proposed	<b>UMAT 1247</b>	<b>3</b>	<b>N</b>	<b>30</b>	<b>E</b>	<b>7</b>	<b>SW</b>	<b>SW</b>		<b>1420' S &amp; 40' E from W ¼ Cor Sec 7, T3N, R30E WM</b>
<b>R#1</b>	<input type="checkbox"/> Authorized <input checked="" type="checkbox"/> Proposed	<b>UMAT 1349</b>	<b>3</b>	<b>N</b>	<b>30</b>	<b>E</b>	<b>9</b>	<b>NW</b>	<b>SW</b>		<b>520' S &amp; 940' E from the W ¼ Cor Sec 9, T3N, R30 E WM</b>

**Check all type(s) of change(s) proposed below (change “CODES” are provided in parentheses):**

- |  |  |
|--|--|
| <input checked="" type="checkbox"/> Place of Use (POU)                 | <input type="checkbox"/> Supplemental Use to Primary Use (S to P)            |
| <input type="checkbox"/> Character of Use (USE)                        | <input type="checkbox"/> Point of Appropriation/Well (POA)                   |
| <input type="checkbox"/> Point of Diversion (POD)                      | <input checked="" type="checkbox"/> Additional Point of Appropriation (APOA) |
| <input type="checkbox"/> Additional Point of Diversion (APOD)          | <input type="checkbox"/> Substitution (SUB)                                  |
| <input type="checkbox"/> Surface Water POD to Ground Water POA (SW/GW) | <input type="checkbox"/> Government Action POD (GOV)                         |

**Will all of the proposed changes affect the entire water right?**

- Yes Complete only the Proposed (“to” lands) section of Table 2 on the next page. Use the “CODES” listed above to describe the proposed changes.
- No Complete all of Table 2 to describe the portion of the water right to be changed.

Please use additional pages of Table 2 as needed

**Table 2. Description of Changes to Water Right Certificate # 87666 6<sup>th</sup> of 10 Water Rights**

List only the part of the right that will be changed. For the acreage in each ¼ ¼, list the change proposed. If more than one change, specify the acreage associated with each change. If more than one POD/POA, specify the acreage associated with each POD/POA.

Authorized (“from” lands) as they appear BEFORE THE CHANGES											Proposed Changes (see “CODES” from previous page)	Proposed (“to” lands) AFTER THE CHANGES														
Twp	Rng	Sec	¼	¼	Tax Lot	Gvt Lot or DLC	Acres	Type of USE listed on Certificate	POD(s) or POA(s) (name or number from Table 1)	Priority Date		Twp	Rng	Sec	¼	¼	Tax Lot	Gvt Lot or DLC	Acres	New Type of USE	POD(s)/POA(s) to be used (from Table 1)	Priority Date				
3	N	29	E	23	NE	SE	8400		1.6	Irrigation	H-3 H-8	7-19-1974	POU & APOA	3	N	30	E	8	NE	SW	1400		31.0	Irrigation	H-3 H-8 & R1	7-19-1974
3	N	29	E	23	NW	SE	8400		22.7	Irrigation	H-3 H-8	7-19-1974	POU & APOA	3	N	30	E	8	SE	SW	1400		31.6	Irrigation	H-3 H-8 & R1	7-19-1974
3	N	29	E	23	SW	SE	8400		24.4	Irrigation	H-3 H-8	7-19-1974	POU & APOA	3	N	30	E	8	SW	SW	1400		4.2	Irrigation	H-3 H-8 & R1	7-19-1974
3	N	29	E	23	SE	SE	8400		21.1	Irrigation	H-3 H-81	7-19-1974	POU & APOA	3	N	30	E	8	SW	SW	1400		3.0	Irrigation	H-3 H-8 & R1	7-19-1974
									69.8														69.8			
TOTAL ACRES									69.8	TOTAL ACRES									69.8							


Additional remarks:



**For Place of Use or Character of Use Changes**

Are there other water right certificates, water use permits or ground water registrations associated with the “from” or the “to” lands?  Yes  No

If YES, list the certificate, water use permit, or ground water registration numbers: Permit 54773



Pursuant to ORS 540.510, any “layered” water use such as an irrigation right that is supplemental to a primary right proposed for transfer must be included in the transfer or be cancelled. Any change to a ground water registration must be filed separately in a ground water registration modification application.

**For Substitution** (ground water supplemental irrigation will be substituted for surface water primary irrigation) N/A

Ground water supplemental Permit or Certificate # N/A;

Surface water primary Certificate # N/A.

**For a change from Supplemental Irrigation Use to Primary Irrigation Use**

Identify the primary certificate to be cancelled. Certificate # N/A

**For a change in point(s) of appropriation (well(s)) or additional point(s) of appropriation:**

Well log(s) are attached for each authorized and proposed well(s) that are clearly labeled and associated with the corresponding well(s) in Table 1 above and on the accompanying application map. (**Tip:** You may search for well logs on the Department’s web page at: [http://apps.wrd.state.or.us/apps/gw/well\\_log/Default.aspx](http://apps.wrd.state.or.us/apps/gw/well_log/Default.aspx))

**OR**

Describe the construction of the authorized and proposed well(s) in Table 3 for any wells that do not have a well log. N/A

**Table 3. Construction of Point(s) of Appropriation**

Any well(s) in this listing must be clearly tied to corresponding well(s) described in Table 1 and shown on the accompanying application map. Failure to provide adequate information is likely to delay the processing of your transfer application. For proposed wells, we recommend that you consult a licensed well driller, geologist, or certified water right examiner for the proper information needed to complete the table.

Proposed or Authorized POA Name or Number	Is well already built? (Yes or No)	If an existing well, OWRD Well ID Tag No. L-____	Total well depth	Casing Diameter	Casing Intervals (feet)	Seal depth(s) (intervals)	Perforated or screened intervals (in feet)	Static water level of completed well (in feet)	Source aquifer (sand, gravel, basalt, etc.)	Well - specific rate (cfs or gpm). If less than full rate of water right
<b>Attached</b>										

Please use a separate Part 4 for each water right being changed. See instructions at [http://www.wrd.state.or.us/OWRD/PUBS/docs/Hints\\_Forms\\_MS\\_Word.doc](http://www.wrd.state.or.us/OWRD/PUBS/docs/Hints_Forms_MS_Word.doc)

**8<sup>th</sup> of 10 Water Rights**  
**CERTIFICATE # 87667**

\*On September 13, 2012, Hale Farms, LLC submitted transfer application T-11473. The “to” lands described in T-11473 are located in Circle #507, NE1/4, Sec. 8, T3N, R30E, W.M (see attached 2013 Echo Irrigation District Temporary Transfer map). T-11473 has not yet been approved. Pursuant to OAR 690-380-8002(3), at the end of the 2013 irrigation season, any water right transferred under this temporary transfer application will automatically revert to the place of use authorized under the applicable certificate. Even if T-11473 is approved before the end of the 2013 irrigation season, the water rights transferred under T-11473 will not be joined or “married” to any water right transferred to the same place of use under this temporary transfer application.

**Description of Water Delivery System**

System capacity: 1.17 cubic feet per second (cfs) **OR**  
525.1 gallons per minute (gpm)

Describe the current water delivery system or the system that was in place at some time within the last five years. Include information on the pumps, canals, pipelines and sprinklers used to divert, convey and apply the water at the authorized place of use. Please refer to application map for delivery system

**Table 1. Location of Authorized and Proposed Point(s) of Diversion (POD) or Appropriation (POA)**  
 (Note: If the POD/POA name is not specified on the certificate, assign it a name or number here.)

POD/POA Name or Number	Is this POD/POA Authorized on the Certificate or is it Proposed?	If POA, OWRD Well Log ID# (or Well ID Tag # L-___)	Twp		Rng		Sec	¼ ¼		Tax Lot, DLC or Gov't Lot	Measured Distances (from a recognized survey corner)
<b>H-8</b>	<input checked="" type="checkbox"/> Authorized <input type="checkbox"/> Proposed	<b>UMAT 1300</b>	<b>3</b>	<b>N</b>	<b>29</b>	<b>E</b>	<b>14</b>	<b>SW</b>	<b>NW</b>		<b>1350' S &amp; 50' W from NE Cor NW1/4 NW1/4 Sec 14, T3N, R29E WM</b>
<b>H-3</b>	<input checked="" type="checkbox"/> Authorized <input type="checkbox"/> Proposed	<b>UMAT 1247</b>	<b>3</b>	<b>N</b>	<b>30</b>	<b>E</b>	<b>7</b>	<b>SW</b>	<b>SW</b>		<b>1420' S &amp; 40' E from W ¼ Cor Sec 7, T3N, R30E WM</b>
<b>R#1</b>	<input type="checkbox"/> Authorized <input checked="" type="checkbox"/> Proposed	<b>UMAT 1349</b>	<b>3</b>	<b>N</b>	<b>30</b>	<b>E</b>	<b>9</b>	<b>NW</b>	<b>SW</b>		<b>520' S &amp; 940' E from the W ¼ Cor Sec 9, T3N, R30 E WM</b>

**Check all type(s) of change(s) proposed below (change “CODES” are provided in parentheses):**

- |   |  |
|---|--|
| <input checked="" type="checkbox"/> Place of Use (POU)                    | <input type="checkbox"/> Supplemental Use to Primary Use (S to P)            |
| <input type="checkbox"/> Character of Use (USE)                           | <input type="checkbox"/> Point of Appropriation/Well (POA)                   |
| <input type="checkbox"/> Point of Diversion (POD)                         | <input checked="" type="checkbox"/> Additional Point of Appropriation (APOA) |
| <input type="checkbox"/> Additional Point of Diversion (APOD)             | <input type="checkbox"/> Substitution (SUB)                                  |
| <input type="checkbox"/> Surface Water POD to Ground Water<br>POA (SW/GW) | <input type="checkbox"/> Government Action POD (GOV)                         |

**Will all of the proposed changes affect the entire water right?**

- Yes Complete only the Proposed (“to” lands) section of Table 2 on the next page. Use the “CODES” listed above to describe the proposed changes.
- No Complete all of Table 2 to describe the portion of the water right to be changed.

Please use additional pages of Table 2 as needed

**Table 2. Description of Changes to Water Right Certificate # 87667 8<sup>th</sup> of 10 Water Rights**

List only the part of the right that will be changed. For the acreage in each ¼ ¼, list the change proposed. If more than one change, specify the acreage associated with each change. If more than one POD/POA, specify the acreage associated with each POD/POA.

Authorized ("from" lands) as they appear BEFORE THE CHANGES													Proposed Changes (see "CODES" from previous page)	Proposed ("to" lands) AFTER THE CHANGES									
Twp	Rng	Sec	¼ ¼	Tax Lot	Gvt Lot or DLC	Acres	Type of USE listed on Certificate	POD(s) or POA(s) (name or number from Table 1)	Priority Date	Twp	Rng	Sec		¼ ¼	Tax Lot	Gvt Lot or DLC	Acres	New Type of USE	POD(s)/POA(s) to be used (from Table 1)	Priority Date			
3	N	29	E 23	SW NE	8300	0.05	Irrigation	H-3 H-8	9-21-1974	POU & APOA	3	N	30	E 8	NE SE	1200	31.25	Irrigation	H-3 H-8 & R1	9-21-1974			
3	N	29	E 23	SE NE	8300	0.4	Irrigation	H-3 H-8	9-21-1974	POU & APOA	3	N	30	E 8	NE NE	1200	11.4	Irrigation	H-3 H-8 & R1	7-19-1974			
3	N	29	E 23	NE SE	8400	30.8	Irrigation	H-3 H-8	9-21-1974	POU & APOA	3	N	30	E 8	SE NE	1200	3.3	Irrigation	H-3 H-8 & R1	7-19-1974			
3	N	29	E 23	NW SE	8400	5.1	Irrigation	H-3 H-8	9-21-1974	POU & APOA	3	N	30	E 8	NW SE	1200	8.4	Irrigation	H-3 H-8 & R1	7-19-1974			
3	N	29	E 23	SE SE	8400	6.3	Irrigation	H-3 H-8	9-21-1974	POU & APOA	3	N	30	E 8	SE SE	1200	11.40	Irrigation	H-3 H-8 & R1	7-19-1974			
3	N	30	E 6	SE SE	400	22.1	Irrigation	H-3 H-8	9-21-1974	POU & APOA													
3	N	30	E 6	SW SE	400	1.0	Irrigation	H-3 H-8	9-21-1974	POU & APOA													
TOTAL ACRES						65.75						TOTAL ACRES						65.75					


Additional remarks:

**8<sup>th</sup> of 10 Water Rights Certificate # 87667**

**For Place of Use or Character of Use Changes**

Are there other water right certificates, water use permits or ground water registrations associated with the “from” or the “to” lands?  Yes  No

If YES, list the certificate, water use permit, or ground water registration numbers: Permit 54773



Pursuant to ORS 540.510, any “layered” water use such as an irrigation right that is supplemental to a primary right proposed for transfer must be included in the transfer or be cancelled. Any change to a ground water registration must be filed separately in a ground water registration modification application.

**For Substitution** (ground water supplemental irrigation will be substituted for surface water primary irrigation) N/A

Ground water supplemental Permit or Certificate # N/A;

Surface water primary Certificate # N/A.

**For a change from Supplemental Irrigation Use to Primary Irrigation Use**

Identify the primary certificate to be cancelled. Certificate # N/A

**For a change in point(s) of appropriation (well(s)) or additional point(s) of appropriation:**

Well log(s) are attached for each authorized and proposed well(s) that are clearly labeled and associated with the corresponding well(s) in Table 1 above and on the accompanying application map. (**Tip:** You may search for well logs on the Department’s web page at: [http://apps.wrd.state.or.us/apps/gw/well\\_log/Default.aspx](http://apps.wrd.state.or.us/apps/gw/well_log/Default.aspx))

**OR**

Describe the construction of the authorized and proposed well(s) in Table 3 for any wells that do not have a well log. N/A

**Table 3. Construction of Point(s) of Appropriation**

Any well(s) in this listing must be clearly tied to corresponding well(s) described in Table 1 and shown on the accompanying application map. Failure to provide adequate information is likely to delay the processing of your transfer application. For proposed wells, we recommend that you consult a licensed well driller, geologist, or certified water right examiner for the proper information needed to complete the table.

Proposed or Authorized POA Name or Number	Is well already built? (Yes or No)	If an existing well, OWRD Well ID Tag No. L-____	Total well depth	Casing Diameter	Casing Intervals (feet)	Seal depth(s) (intervals)	Perforated or screened intervals (in feet)	Static water level of completed well (in feet)	Source aquifer (sand, gravel, basalt, etc.)	Well - specific rate (cfs or gpm). If less than full rate of water right
<b>Attached</b>										

**Part IV of IV – Water Right Information**

Please use a separate Part 4 for each water right being changed. See instructions at [http://www.wrd.state.or.us/OWRD/PUBS/docs/Hints\\_Forms\\_MS\\_Word.doc](http://www.wrd.state.or.us/OWRD/PUBS/docs/Hints_Forms_MS_Word.doc)

**9<sup>th</sup> of 10 Water Rights**

**CERTIFICATE # 87042**

\*On September 13, 2012, Hale Farms, LLC submitted transfer application T-11473. The “to” lands described in T-11473 are located in Circle #507, NE1/4, Sec. 8, T3N, R30E, W.M (see attached 2013 Echo Irrigation District Temporary Transfer map). T-11473 has not yet been approved. Pursuant to OAR 690-380-8002(3), at the end of the 2013 irrigation season, any water right transferred under this temporary transfer application will automatically revert to the place of use authorized under the applicable certificate. Even if T-11473 is approved before the end of the 2013 irrigation season, the water rights transferred under T-11473 will not be joined or “married” to any water right transferred to the same place of use under this temporary transfer application.

**Description of Water Delivery System**

System capacity: 1.5 cubic feet per second (cfs) **OR**  
673 gallons per minute (gpm)

Describe the current water delivery system or the system that was in place at some time within the last five years. Include information on the pumps, canals, pipelines and sprinklers used to divert, convey and apply the water at the authorized place of use. Please refer to application map for delivery system

**Table 1. Location of Authorized and Proposed Point(s) of Diversion (POD) or Appropriation (POA)**

(Note: If the POD/POA name is not specified on the certificate, assign it a name or number here.)

POD/POA Name or Number	Is this POD/POA Authorized on the Certificate or is it Proposed?	If POA, OWRD Well Log ID# (or Well ID Tag # L-___)	Twp		Rng		Sec	¼ ¼		Tax Lot, DLC or Gov't Lot	Measured Distances (from a recognized survey corner)
<b>H-1</b>	<input checked="" type="checkbox"/> Authorized <input type="checkbox"/> Proposed	UMAT 1347	3	N	30	E	7	NW	NW		<b>4340' N &amp; 1830' W from S ¼ Cor Sec 7, T3N, R30E WM</b>
<b>H-2</b>	<input checked="" type="checkbox"/> Authorized <input type="checkbox"/> Proposed	UMAT 1329	3	N	30	E	6	NW	SW		<b>2010' N &amp; 1330' E from SW Cor Sec 6, T3N, R30E WM</b>
<b>H-4</b>	<input checked="" type="checkbox"/> Authorized <input type="checkbox"/> Proposed	UMAT 1238	3	N	29	E	2	SE	NE		<b>180' N &amp; 260' W from E ¼ Cor Sec 2, T3N, R29E WM</b>
<b>H-6</b>	<input checked="" type="checkbox"/> Authorized <input type="checkbox"/> Proposed	UMAT 1286	3	N	29	E	11	SW	NE		<b>132' N &amp; 2190' W from E ¼ Cor Sec 11, T3N, R29E WM</b>
<b>H-7</b>	<input checked="" type="checkbox"/> Authorized <input type="checkbox"/> Proposed	UMAT 1294	3	N	29	E	12	NW	NW		<b>1010' S &amp; 40' E from NW Cor Sec 12, T3N, R29 E WM</b>

**Check all type(s) of change(s) proposed below (change “CODES” are provided in parentheses):**

- |   |   |
|---|---|
| <input checked="" type="checkbox"/> Place of Use (POU)                    | <input type="checkbox"/> Supplemental Use to Primary Use (S to P) |
| <input type="checkbox"/> Character of Use (USE)                           | <input type="checkbox"/> Point of Appropriation/Well (POA)        |
| <input type="checkbox"/> Point of Diversion (POD)                         | <input type="checkbox"/> Additional Point of Appropriation (APOA) |
| <input type="checkbox"/> Additional Point of Diversion (APOD)             | <input type="checkbox"/> Substitution (SUB)                       |
| <input type="checkbox"/> Surface Water POD to Ground Water<br>POA (SW/GW) | <input type="checkbox"/> Government Action POD (GOV)              |

**Will all of the proposed changes affect the entire water right?**

- Yes Complete only the Proposed (“to” lands) section of Table 2 on the next page. Use the “CODES” listed above to describe the proposed changes.
- No Complete all of Table 2 to describe the portion of the water right to be changed.

Please use additional pages of Table 2 as needed

**Table 2. Description of Changes to Water Right Certificate # 87042 9<sup>th</sup> of 10 Water Rights**

List only the part of the right that will be changed. For the acreage in each ¼ ¼, list the change proposed. If more than one change, specify the acreage associated with each change. If more than one POD/POA, specify the acreage associated with each POD/POA.


Authorized ("from" lands) as they appear BEFORE THE CHANGES											Proposed Changes (see "CODES" from previous page)	Proposed ("to" lands) AFTER THE CHANGES											
Twp	Rng	Sec	¼ ¼	Tax Lot	Gvt Lot or DLC	Acres	Type of USE listed on Certificate	POD(s) or POA(s) (name or number from Table 1)	Priority Date	Twp		Rng	Sec	¼ ¼	Tax Lot	Gvt Lot or DLC	Acres	New Type of USE	POD(s)/POA(s) to be used (from Table 1)	Priority Date			
3	N	29	E 1	NE NW	100		5.1	Irrigation	H-1, H-2, H-4, H-6, & H-7	2-16-1973	POU	3	N	30	E 8	NW NE	1200		31.9	Irrigation	H-1, H-2, H-4, H-6, & H-7,	3-25-1955	
3	N	29	E 1	SW NW	100		4.3	Irrigation	H-1, H-2, H-4, H-6, & H-7	2-16-1973	POU	3	N	30	E 8	SW NE	1200		31.9	Irrigation	H-1, H-2, H-4, H-6, & H-7,	3-25-1955	
3	N	29	E 1	SE NW	100		16.0	Irrigation	H-1, H-2, H-4, H-6, & H-7	2-16-1973	POU	3	N	30	E 8	SE NE	1200		28.6	Irrigation	H-1, H-2, H-4, H-6, & H-7,	3-25-1955	
3	N	29	E 1	NE SW	100		16.8	Irrigation	H-1, H-2, H-4, H-6, & H-7	2-16-1973	POU							92.4					
3	N	29	E 1	SW SW	100		11.0	Irrigation	H-1, H-2, H-4, H-6, & H-7	2-16-1973	POU												
3	N	29	E 1	SE SW	100		2.8	Irrigation	H-1, H-2, H-4, H-6, & H-7	2-16-1973	POU												
3	N	29	E 2	SE NE	100		7.3	Irrigation	H-1, H-2, H-4, H-6, & H-7	2-16-1973	POU												
3	N	29	E 2	NE SE	100		5.4	Irrigation	H-1, H-2, H-4, H-6, & H-7	2-16-1973	POU												
3	N	29	E 2	SE SE	100		8.9	Irrigation	H-1, H-2, H-4, H-6, & H-7	2-16-1973	POU												
3	N	29	E 11	NE SE	303		13.8	Irrigation	H-1, H-2, H-4, H-6, & H-7	2-16-1973	POU												
3	N	29	E 11	NW SE	303		1.0	Irrigation	H-1, H-2, H-4, H-6, & H-7	2-16-1973	POU												
TOTAL ACRES						92.4						TOTAL ACRES						92.4					



**For Place of Use or Character of Use Changes**

Are there other water right certificates, water use permits or ground water registrations associated with the “from” or the “to” lands?  Yes  No

If YES, list the certificate, water use permit, or ground water registration numbers: **Permit S-54773**



Pursuant to ORS 540.510, any “layered” water use such as an irrigation right that is supplemental to a primary right proposed for transfer must be included in the transfer or be cancelled. Any change to a ground water registration must be filed separately in a ground water registration modification application.

**For Substitution** (ground water supplemental irrigation will be substituted for surface water primary irrigation) **N/A**

Ground water supplemental Permit or Certificate # **N/A**;

Surface water primary Certificate # **N/A**.

**For a change from Supplemental Irrigation Use to Primary Irrigation Use**

Identify the primary certificate to be cancelled. Certificate # **N/A**

**For a change in point(s) of appropriation (well(s)) or additional point(s) of appropriation:**

Well log(s) are attached for each authorized and proposed well(s) that are clearly labeled and associated with the corresponding well(s) in Table 1 above and on the accompanying application map. (**Tip:** You may search for well logs on the Department’s web page at: [http://apps.wrd.state.or.us/apps/gw/well\\_log/Default.aspx](http://apps.wrd.state.or.us/apps/gw/well_log/Default.aspx) **N/A**)

**OR**

Describe the construction of the authorized and proposed well(s) in Table 3 for any wells that do not have a well log. **N/A**

**Table 3. Construction of Point(s) of Appropriation**

Any well(s) in this listing must be clearly tied to corresponding well(s) described in Table 1 and shown on the accompanying application map. Failure to provide adequate information is likely to delay the processing of your transfer application. For proposed wells, we recommend that you consult a licensed well driller, geologist, or certified water right examiner for the proper information needed to complete the table.

Proposed or Authorized POA Name or Number	Is well already built? (Yes or No)	If an existing well, OWRD Well ID Tag No. L-____	Total well depth	Casing Diameter	Casing Intervals (feet)	Seal depth(s) (intervals)	Perforated or screened intervals (in feet)	Static water level of completed well (in feet)	Source aquifer (sand, gravel, basalt, etc.)	Well - specific rate (cfs or gpm). If less than full rate of water right
N/A										

Please use a separate Part 4 for each water right being changed. See instructions at [http://www.wrd.state.or.us/OWRD/PUBS/docs/Hints\\_Forms\\_MS\\_Word.doc](http://www.wrd.state.or.us/OWRD/PUBS/docs/Hints_Forms_MS_Word.doc)

**10<sup>th</sup> of 10 Water Rights**

Permit # S-54773

**Description of Water Delivery System**

System capacity: 20.00 cubic feet per second (cfs) **OR**  
8976 gallons per minute (gpm)

Describe the current water delivery system or the system that was in place at some time within the last five years. Include information on the pumps, canals, pipelines and sprinklers used to divert, convey and apply the water at the authorized place of use. Please refer to application map for delivery system

**Table 1. Location of Authorized and Proposed Point(s) of Diversion (POD) or Appropriation (POA)**

(Note: If the POD/POA name is not specified on the certificate, assign it a name or number here.)

POD/POA Name or Number	Is this POD/POA Authorized on the Certificate or is it Proposed?	If POA, OWRD Well Log ID# (or Well ID Tag # L-___)	Twp		Rng		Sec	¼ ¼		Tax Lot, DLC or Gov't Lot	Measured Distances (from a recognized survey corner)
<b>CR</b>	<input checked="" type="checkbox"/> Authorized <input type="checkbox"/> Proposed		<b>5</b>	<b>N</b>	<b>30</b>	<b>E</b>	<b>8</b>	<b>SW</b>	<b>NW</b>		<b>2910' N &amp; 120' E from the SW Cor Sec 8 T5N, R30E, WM</b>
	<input type="checkbox"/> Authorized <input type="checkbox"/> Proposed										
	<input type="checkbox"/> Authorized <input type="checkbox"/> Proposed										
	<input type="checkbox"/> Authorized <input type="checkbox"/> Proposed										

**Check all type(s) of change(s) proposed below (change “CODES” are provided in parentheses):**

- |  |   |
|--|---|
| <input checked="" type="checkbox"/> Place of Use (POU)                 | <input type="checkbox"/> Supplemental Use to Primary Use (S to P) |
| <input type="checkbox"/> Character of Use (USE)                        | <input type="checkbox"/> Point of Appropriation/Well (POA)        |
| <input type="checkbox"/> Point of Diversion (POD)                      | <input type="checkbox"/> Additional Point of Appropriation (APOA) |
| <input type="checkbox"/> Additional Point of Diversion (APOD)          | <input type="checkbox"/> Substitution (SUB)                       |
| <input type="checkbox"/> Surface Water POD to Ground Water POA (SW/GW) | <input type="checkbox"/> Government Action POD (GOV)              |

**Will all of the proposed changes affect the entire water right?**

- Yes Complete only the Proposed (“to” lands) section of Table 2 on the next page. Use the “CODES” listed above to describe the proposed changes.
- No Complete all of Table 2 to describe the portion of the water right to be changed.

Please use additional pages of Table 2 as needed

**Table 2. Description of Changes to Water Right Permit # 54773 10<sup>th</sup> of 10 Water Rights**

List only the part of the right that will be changed. For the acreage in each ¼ ¼, list the change proposed. If more than one change, specify the acreage associated with each change. If more than one POD/POA, specify the acreage associated with each POD/POA.

Authorized ("from" lands) as they appear BEFORE THE CHANGES													Proposed Changes (see "CODES")	Proposed ("to" lands) AFTER THE CHANGES																					
Twp	Rng	Sec	¼	¼	Tax Lot	Gvt Lot or DLC	Acres	Type of USE listed on Certificate	POD(s) or POA(s) (name)	Priority	Twp	Rng		Sec	¼	¼	Tax Lot	Gvt Lot or DLC	Acres	New Type of USE	POD(s)/POA(s) to be used (from Table 1)	Priority Date													
<b>Supplemental to Certificate 85124 on the following Acres</b>																																			
3	N	29	E	1	NE	SE	100		8.6	Supp Irr	CR	01-30-2008	POU	3	N	29	E	1	SW	NE	100		6.2	Supp Irr	CR	01-30-2008									
3	N	30	E	6	NE	NW	300		32.8	Supp Irr	CR	01-30-2008	POU	3	N	29	E	1	SE	NE	100		0.8	Supp Irr	CR	01-30-2008									
3	N	30	E	6	SE	NW	300		36.5	Supp Irr	CR	01-30-2008	POU	3	N	29	E	1	NE	SE	100		11.6	Supp Irr	CR	01-30-2008									
3	N	30	E	6	NE	SW	300		2.6	Supp Irr	CR	01-30-2008	POU	3	N	29	E	1	NW	SE	100		3.5	Supp Irr	CR	01-30-2008									
3	N	30	E	6	NW	SW	300		10.3	Supp Irr	CR	01-30-2008	POU	3	N	29	E	1	SW	SE	100		4.9	Supp Irr	CR	01-30-2008									
3	N	30	E	7	NE	SW	1500		6.8	Supp Irr	CR	01-30-2008	POU	3	N	29	E	1	SE	SE	100		0.8	Supp Irr	CR	01-30-2008									
									97.6					3	N	30	E	6	SW	NW	300		2.1	Supp Irr	CR	01-30-2008									
														3	N	30	E	8	NW	SE	1200		22.85	Supp Irr	CR	01-30-2008									
														3	N	30	E	8	SW	SE	1200		31.25	Supp Irr	CR	01-30-2008									
														3	N	29	E	13	NE	NE	3700		3.4	Supp Irr	CR	01-30-2008									
														3	N	29	E	13	NW	NE	3700		3.4	Supp Irr	CR	01-30-2008									
														3	N	29	E	13	SW	NE	3700		3.4	Supp Irr	CR	01-30-2008									
														3	N	29	E	13	SE	NE	3700		3.4	Supp Irr	CR	01-30-2008									
TOTAL ACRES							97.6	TOTAL ACRES							97.6																				

Authorized ("from" lands) as they appear BEFORE THE CHANGES													Proposed Changes (see "CODES")	Proposed ("to" lands) AFTER THE CHANGES																		
Twp	Rng	Sec	¼ ¼	Tax Lot	Gvt Lot or DLC	Acres	Type of USE listed on	POD(s) or POA(s) (name)	Priority	Twp	Rng	Sec		¼ ¼	Tax Lot	Gvt Lot or DLC	Acres	New Type of USE	POD(s)/ POA(s) to be used (from Table 1)	Priority Date												
<b>Supplemental to Permit G-2415 T-6787 on the following Acres</b>																																
3	N	29	E	1	NW SW	100		0.2	Supp Irr	CR	01-30-2008	POU	3	N	30	E	6	SW SW	1500		5.5	Supp Irr	CR	01-30-2008								
3	N	30	E	6	SW SW	1500		2.5	Supp Irr	CR	01-30-2008	POU	3	N	30	E	8	NE NE	1300		20.6	Supp Irr	CR	01-30-2008								
3	N	30	E	6	SE SW	1500		5.2	Supp Irr	CR	01-30-2008	POU	3	N	30	E	8	NW SW	1400		28.1	Supp Irr	CR	01-30-2008								
3	N	29	E	7	NE NW	1500		7.8	Supp Irr	CR	01-30-2008	POU	3	N	30	E	6	SW SW	1500		22.8	Supp Irr	CR	01-30-2008								
3	N	30	E	7	NW NW	1500		4.2	Supp Irr	CR	01-30-2008	POU	3	N	30	E	6	SE SE	1500		14.5	Supp Irr	CR	01-30-2008								
3	N	30	E	7	SW NW	1500		20.2	Supp Irr	CR	01-30-2008	POU	3	N	30	E	20	NW SW	1500		11.5	Supp Irr	CR	01-30-2008								
3	N	30	E	7	SE NW	1500		29.7	Supp Irr	CR	01-30-2008																					
3	N	30	E	7	NE SW	1600		33.2	Supp Irr	CR	01-30-2008																					
TOTAL ACRES						<b>103</b>	TOTAL ACRES											<b>103</b>														

Authorized ("from" lands) as they appear BEFORE THE CHANGES											Proposed Changes (see "CODES" from previous page)	Proposed ("to" lands) AFTER THE CHANGES														
Twp	Rng	Sec	¼ ¼	Tax Lot	Gvt Lot or DLC	Acres	Type of USE listed on Certificate	POD(s) or POA(s) (name or number from Table 1)	Priority Date	Twp		Rng	Sec	¼ ¼	Tax Lot	Gvt Lot or DLC	Acres	New Type of USE	POD(s)/POA(s) to be used (from Table 1)	Priority Date						
3	N	29	E	11	SE	NE	300		25.5	Supp Irr	CR	01-30-2008	POU	3	N	30	E	7	NE	NE	1300		2.6	Supp Irr	CR	01-30-2008
3	N	29	E	11	NE	SE	303		0.2	Supp Irr	CR	01-30-2008	POU	3	N	30	E	7	NE	NE	1300		0.4	Supp Irr	CR	01-30-2008
3	N	29	E	11	SE	NE	3600		1.5	Supp Irr	CR	01-30-2008	POU	3	N	30	E	7	NW	NE	1300		4.1	Supp Irr	CR	01-30-2008
3	N	29	E	12	NW	NW	3600		11.3	Supp Irr	CR	01-30-2008	POU	3	N	30	E	7	NW	NE	1300		0.6	Supp Irr	CR	01-30-2008
3	N	29	E	12	SW	NW	3600		4.2	Supp Irr	CR	01-30-2008	POU	3	N	30	E	7	SW	NE	1300		5.2	Supp Irr	CR	01-30-2008
									42.7				POU	3	N	30	E	7	SW	NE	1300		1.0	Supp Irr	CR	01-30-2008
														3	N	30	E	7	SE	NE	1300		4.5	Supp Irr	CR	01-30-2008
														3	N	30	E	7	SE	NE	1300		0.7	Supp Irr	CR	01-30-2008
														3	N	30	E	7	NW	SE	1400		0.6	Supp Irr	CR	01-30-2008
														3	N	30	E	8	SE	NW	1300		20.6	Supp Irr	CR	01-30-2008
														3	N	30	E	8	SE	SE	1200		2.4	Supp Irr	CR	01-30-2008
																							42.7			
TOTAL ACRES						42.7												TOTAL ACRES						42.7		

Supplemental Certificate 54760 and following A

Authorized ("from" lands) as they appear BEFORE THE CHANGES												Proposed Changes (see "CODES" from previous page)	Proposed ("to" lands) AFTER THE CHANGES																	
Twp	Rng	Sec	¼ ¼	Tax Lot	Gvt Lot or DLC	Acres	Type of USE listed on Certificate	POD(s) or POA(s) (name or number from Table 1)	Priority Date	Twp	Rng		Sec	¼ ¼	Tax Lot	Gvt Lot or DLC	Acres	New Type of USE	POD(s)/ POA(s) to be used (from Table 1)	Priority Date										
<b>Supplemental to Certificate 80850 on the following Acres</b>																														
3	N	29	E	11	NE SW	304		5.9	Supp Irr	CR	01-30-2008	POU	3	N	29	E	11	SE SW	304		2.3	Supp Irr	CR	01-30-2008						
3	N	29	E	11	SE SW	304		1.6	Supp Irr	CR	01-30-2008	POU	3	N	30	E	20	NE SW	1000		32.1	Supp Irr	CR	01-30-2008						
3	N	29	E	11	NE SE	304		3.1	Supp Irr	CR	01-30-2008	POU	3	N	30	E	20	NW SW	1000		19.3	Supp Irr	CR	01-30-2008						
3	N	29	E	11	NW SE	304		8.8	Supp Irr	CR	01-30-2008	POU	3	N	30	E	20	SW SW	1000		31.5	Supp Irr	CR	01-30-2008						
3	N	29	E	11	SE SE	304		4.0	Supp Irr	CR	01-30-2008	POU	3	N	30	E	20	SE SW	1000		31.7	Supp Irr	CR	01-30-2008						
3	N	29	E	12	NW SW	3603		0.1	Supp Irr	CR	01-30-2008	POU	3	N	30	E	7	NE NE	1300		0.6	Supp Irr	CR	01-30-2008						
3	N	29	E	12	SW SW	3603		29.5	Supp Irr	CR	01-30-2008	POU	3	N	30	E	7	NW NE	1300		1.0	Supp Irr	CR	01-30-2008						
3	N	29	E	12	SE SW	3603		20.0	Supp Irr	CR	01-30-2008	POU	3	N	30	E	7	SW NE	1300		1.5	Supp Irr	CR	01-30-2008						
3	N	29	E	14	NW NE	3900		10.6	Supp Irr	CR	01-30-2008	POU	3	N	30	E	7	SE NE	1300		1.2	Supp Irr	CR	01-30-2008						
3	N	29	E	14	SW NE	3900		8.5	Supp Irr	CR	01-30-2008	POU									121.2									
3	N	29	E	14	SE NE	3900		6.5	Supp Irr	CR	01-30-2008	POU																		
3	N	29	E	14	NE NW	4100		9.9	Supp Irr	CR	01-30-2008	POU																		
3	N	29	E	12	SE NW	4100		12.7	Supp Irr	CR	01-30-2008																			
<b>TOTAL ACRES</b>						<b>121.2</b>												<b>TOTAL ACRES</b>						<b>121.2</b>						

Authorized ("from" lands) as they appear BEFORE THE CHANGES											Proposed Changes (see "CODES" from previous page)	Proposed ("to" lands) AFTER THE CHANGES																	
Twp	Rng	Sec	¼	¼	Tax Lot	Gvt Lot or DLC	Acres	Type of USE listed on Certificate	POD(s) or POA(s) (name or number from Table 1)	Priority Date		Twp	Rng	Sec	¼	¼	Tax Lot	Gvt Lot or DLC	Acres	New Type of USE	POD(s)/ POA(s) to be used (from Table 1)	Priority Date							
<b>Supplemental to Certificate 87042 on the following Acres</b>																													
3	29	E	1	NE	NW	100	5.1	Suppl Irr	H-1, H-2, , H-4, H-6, & H-7,	2-16-1973	POU	3	N	30	E	8	NW	NE	1200		31.9	Suppl Irr	H-1, H-2, , H-4, H-6, & H-7,	3-25-1955					
3	29	E	1	SW	NW	100	4.3	Suppl Irr	H-1, H-2, , H-4, H-6, & H-7,	2-16-1973	POU	3	N	30	E	8	SW	NE	1200		31.9	Suppl Irr	H-1, H-2, , H-4, H-6, & H-7,	3-25-1955					
3	29	E	1	SE	NW	100	16.0	Suppl Irr	H-1, H-2, , H-4, H-6, & H-7,	2-16-1973	POU	3	N	30	E	8	SE	NE	1200		28.6	Suppl Irr	H-1, H-2, , H-4, H-6, & H-7,	3-25-1955					
3	29	E	1	NE	SW	100	16.8	Suppl Irr	H-1, H-2, , H-4, H-6, & H-7,	2-16-1973	POU										92.4								
3	29	E	1	SW	SW	100	11.0	Suppl Irr	H-1, H-2, , H-4, H-6, & H-7,	2-16-1973	POU																		
3	29	E	1	SE	SW	100	2.8	Suppl Irr	H-1, H-2, , H-4, H-6, & H-7,	2-16-1973	POU																		
3	29	E	2	SE	NE	100	7.3	Suppl Irr	H-1, H-2, , H-4, H-6, & H-7,	2-16-1973	POU																		
3	29	E	2	NE	SE	100	5.4	Suppl Irr	H-1, H-2, , H-4, H-6, & H-7,	2-16-1973	POU																		
3	29	E	2	SE	SE	100	8.9	Suppl Irr	H-1, H-2, , H-4, H-6, & H-7,	2-16-1973	POU																		
3	29	E	11	NE	SE	303	13.8	Suppl Irr	H-1, H-2, , H-4, H-6, & H-7,	2-16-1973	POU																		
3	29	E	11	NW	SE	303	1.0	Suppl Irr	H-1, H-2, , H-4, H-6, & H-7,	2-16-1973	POU																		
						<b>Total</b>	<b>92.4</b>											<b>Total</b>	<b>92.4</b>										

**10 of 10 Water Rights Permit # 54773**

**For Place of Use or Character of Use Changes**

Are there other water right certificates, water use permits or ground water registrations associated with the “from” or the “to” lands?  Yes  No

If YES, list the certificate, water use permit, or ground water registration numbers: **Cert 85124, Permit G-2415 (T-6787), Cert 74762, Cert 80850, and Cert 87042**



Pursuant to ORS 540.510, any “layered” water use such as an irrigation right that is supplemental to a primary right proposed for transfer must be included in the transfer or be cancelled. Any change to a ground water registration must be filed separately in a ground water registration modification application.

**For Substitution** (ground water supplemental irrigation will be substituted for surface water primary irrigation) **N/A**

Ground water supplemental Permit or Certificate # **N/A**;  
Surface water primary Certificate # **N/A**.

**For a change from Supplemental Irrigation Use to Primary Irrigation Use**

Identify the primary certificate to be cancelled. Certificate # **N/A**

**For a change in point(s) of appropriation (well(s)) or additional point(s) of appropriation:**

Well log(s) are attached for each authorized and proposed well(s) that are clearly labeled and associated with the corresponding well(s) in Table 1 above and on the accompanying application map. (**Tip:** You may search for well logs on the Department’s web page at: [http://apps.wrd.state.or.us/apps/gw/well\\_log/Default.aspx](http://apps.wrd.state.or.us/apps/gw/well_log/Default.aspx) **N/A**)

**OR**

Describe the construction of the authorized and proposed well(s) in Table 3 for any wells that do not have a well log. **N/A**

**Table 3. Construction of Point(s) of Appropriation**

Any well(s) in this listing must be clearly tied to corresponding well(s) described in Table 1 and shown on the accompanying application map. Failure to provide adequate information is likely to delay the processing of your transfer application. For proposed wells, we recommend that you consult a licensed well driller, geologist, or certified water right examiner for the proper information needed to complete the table.

Proposed or Authorized POA Name or Number	Is well already built? (Yes or No)	If an existing well, OWRD Well ID Tag No. L-___	Total well depth	Casing Diameter	Casing Intervals (feet)	Seal depth(s) (intervals)	Perforated or screened intervals (in feet)	Static water level of completed well (in feet)	Source aquifer (sand, gravel, basalt, etc.)	Well - specific rate (cfs or gpm). If less than full rate of water right
N/A										



## 5. ATTACHMENTS

*Check each of the following attachments included with this application. The application will be returned if all required attachments are not included.*

<p><b>Separate Section IV of – IV</b></p> <p><b>Description of Proposed Change(s) to a Water Right</b></p> <p><input checked="" type="checkbox"/> A <b>Separate</b> Section IV is enclosed for <b>each</b> water right to be affected by this transfer.</p> <p><b>Map</b></p> <p><input checked="" type="checkbox"/> Temporary Transfer A map meeting the requirements of OAR 690-385-3300 must be included but need not be prepared by a Certified Water Right Examiner.</p> <p><b>Consent to Transfer</b></p> <p><input type="checkbox"/> A copy of the written consent, if applicable, for a change in type of use of a water right to store water.</p>	<p><b>Supplemental Water Right Statement</b></p> <p><input type="checkbox"/> A written statement, if applicable, identifying supplemental water rights that will not be transferred, but remain unexercised at the authorized place of use during the irrigation season.</p> <p><b>Water Well Reports/Well Logs:</b></p> <p><input type="checkbox"/> The application is for a change from surface water to ground water and copies of all water well reports are attached.</p> <p><input type="checkbox"/> Water well reports are not available and attached is a description of construction details including well depth, static water level, and information necessary to establish the ground water body developed or proposed to be developed.</p> <p><input type="checkbox"/> The application is for a surface water transfer and water well reports are not required.</p> <p><b>Fees:</b></p> <p><input checked="" type="checkbox"/> Amount enclosed: <b>\$3120.50</b> See the Department's Fee Schedule at <a href="http://www.wrd.state.or.us">www.wrd.state.or.us</a> or call (503) 986-0900.</p>
--	---

## 6. SIGNATURES

The district certifies the following:

- (1) The water right(s) proposed for transfer is a water right(s) subject to transfer and has not been forfeited for nonuse under ORS 540.610;
- (2) Each user affected by the proposed transfer has provided written authorization for the transfer and such authorization is on file with the district; and
- (3) The district has notified each affected user that the Department may condition or reject the transfer at any time to the extent necessary to avoid injury to an existing water right, and that the use of water on lands from which the water right is transferred (authorized place of use) and at the proposed place of use during the same irrigation season or calendar year may subject both the user and district to civil penalties.

On behalf of the district, I affirm that the information contained in this application is true and accurate.

District Manager signature	name (print)	date
OR		
Authorized District Representative signature	<u>Kirk B. Maag, Stoel Rives LLP</u> name (print)	date

**Before submitting your application to the Department, be sure you have:**

- Answered each question completely.
- Included all the required attachments.
- Included a check payable to the Oregon Water Resources Department for the appropriate amount.