



Oregon Water Resources Department
 725 Summer Street NE, Suite A
 Salem Oregon 97301-1266
 (503) 986-0900
 www.wrd.state.or.us

Application for District Temporary Water Right Transfer

Please type or print legibly in dark ink. If your application is incomplete or inaccurate, we will return it to you. If any requested information does not apply to your application, insert "N/A" to indicate "Not Applicable." As you complete this form, please refer to notes and guidance included on the application. A summary of review criteria and procedures that are generally applicable to these applications is available at www.wrd.state.or.us/OWRD/PUBS/forms.shtml.

Application for the 2013 irrigation season.
 year

1. APPLICANT INFORMATION

District: Butter Creek Irrigation District

Contact Person: Bill Porfily Phone: (541) 449-1327

Mailing Address: 73120 Highway 207, Echo, OR 97826

I. Pursuant to ORS 540.570 and OAR Chapter 690, Division 385, the district proposes to change the place of use for the following water rights:

WATER RIGHT			
PERMIT NUMBER	CERTIFICATE NUMBER	DECREE (name, volume, and page)	PRIMARY (P) or SUPP (S)
	80705	Butter Creek Irrigation District (RN Stanfield Cert. 2692)	Prim
S-46499*		John Madison	Supp
G-434	81408	Hale Brothers Farms	Prim & Supp
G-1227	81409	Hale Brothers Farms	Prim
	63802	Hale Brothers Farms	Prim
G-4049	44654	Larry Hanson	Prim

***Note: Permit S-46499 is appurtenant to some of the lands being transferred under this application. However, Permit S-46499 will not be transferred under this application and will remain unexercised during the temporary transfer period.**

II. The point(s) of diversion for the water right proposed for transfer are as follows:

POINT(S) OF DIVERSION / APPROPRIATION			
	POD#	SOURCE	LOCATION - LEGAL DESCRIPTION
	#1	Butter Creek	50 ft S & 350 ft W from E 1/4 Cor. Sec. 2, T2N, R27E WM (#H on permit)
	#6	Butter Creek	1330 ft S & 270 ft E from N1/4 Cor., Sec.11, T2N, R27E WM
	POA#		
	#2	Ammon Well #1	10 ft N and 2400 ft E from E1/4 Cor. Sec. 2, T2N, R27E, WM
	#3	Ammon Well #2	100 ft S & 130 ft W from E 1/4 Cor. Sec. 2, T2N, R27E WM
	#4	Hansen Well #1	10 ft S & 10 ft E from NW Cor. Sec. 12 T2N, R27E, WM
	#5	Hale Sr. Well	1040 ft S & 440 ft W from NE Cor. Sec. 7, T2N R28E, WM

III. The district proposes to change the place of use from the authorized location listed in Table 2

Part IV of IV – Water Right Information

Please use a separate Part 4 for each water right being changed. See instructions at http://www.wrd.state.or.us/OWRD/PUBS/docs/Hints_Forms_MS_Word.doc

1st of 5 Primary Water Rights

CERTIFICATE # 80705

Description of Water Delivery System

System capacity: 6.0 cubic feet per second (cfs) **OR**
2692 gallons per minute (gpm)

Describe the current water delivery system or the system that was in place at some time within the last five years. Include information on the pumps, canals, pipelines and sprinklers used to divert, convey and apply the water at the authorized place of use. Please refer to application map for delivery system

Table 1. Location of Authorized and Proposed Point(s) of Diversion (POD) or Appropriation (POA)

(Note: If the POD/POA name is not specified on the certificate, assign it a name or number here.)

POD/POA Name or Number	Is this POD/POA Authorized on the Certificate or is it Proposed?	If POA, OWRD Well Log ID# (or Well ID Tag # L-___)	Twp		Rng		Sec	¼ ¼		Tax Lot, DLC or Gov't Lot	Measured Distances (from a recognized survey corner)
#1	<input checked="" type="checkbox"/> Authorized <input type="checkbox"/> Proposed		2	N	27	E	2	NE	SE		50 ft S & 350 ft W from E 1/4 Cor. Sec. 2, T2N, R27E WM
#6	<input type="checkbox"/> Authorized <input checked="" type="checkbox"/> Proposed		2	N	27	E	11	SW	NE		1330 ft S& 270 ft E from N1/4 Cor., Sec.11, T2N, R27E WM
	<input type="checkbox"/> Authorized <input type="checkbox"/> Proposed										
	<input type="checkbox"/> Authorized <input type="checkbox"/> Proposed										

Check all type(s) of change(s) proposed below (change “CODES” are provided in parentheses):

- | | |
|--|---|
| <input checked="" type="checkbox"/> Place of Use (POU) | <input type="checkbox"/> Supplemental Use to Primary Use (S to P) |
| <input type="checkbox"/> Character of Use (USE) | <input type="checkbox"/> Point of Appropriation/Well (POA) |
| <input type="checkbox"/> Point of Diversion (POD) | <input type="checkbox"/> Additional Point of Appropriation (APOA) |
| <input checked="" type="checkbox"/> Additional Point of Diversion (APOD) | <input type="checkbox"/> Substitution (SUB) |
| <input type="checkbox"/> Surface Water POD to Ground Water POA (SW/GW) | <input type="checkbox"/> Government Action POD (GOV) |

Will all of the proposed changes affect the entire water right?

- Yes Complete only the Proposed (“to” lands) section of Table 2 on the next page. Use the “CODES” listed above to describe the proposed changes.
- No Complete all of Table 2 to describe the portion of the water right to be changed.

Please use additional pages of Table 2 as needed

Table 2. Description of Changes to Water Right Certificate # 80705 1st of 5 Primary Water Rights

List only the part of the right that will be changed. For the acreage in each ¼ ¼, list the change proposed. If more than one change, specify the acreage associated with each change. If more than one POD/POA, specify the acreage associated with each POD/POA.

Authorized (“from” lands) as they appear BEFORE THE CHANGES											Proposed Changes (see “CODES” from previous page)	Proposed (“to” lands) AFTER THE CHANGES														
Twp	Rng	Sec	¼	¼	Tax Lot	Gvt Lot or DLC	Acres	Type of USE listed on Certificate	POD(s) or POA(s) (name or number from Table 1)	Priority Date		Twp	Rng	Sec	¼	¼	Tax Lot	Gvt Lot or DLC	Acres	New Type of USE	POD(s)/POA(s) to be used (from Table 1)	Priority Date				
2	N	27	E	1	NE	NE	100		18.0	Irrigation	POD #1	1896	POU/APOD	2	N	28	E	5	NW	NE	900		30.0	Irrigation	POD #1 POD #6	1896
2	N	27	E	1	NW	NE	100		40.0	Irrigation	POD #1	1896	POU/APOD	2	N	28	E	5	SW	NE	900		30.0	Irrigation	POD #1 POD #6	1896
2	N	27	E	1	NW	SW	600		4.0	Irrigation	POD #1	1896	POU/APOD	2	N	28	E	5	SE	NE	900		4.5	Irrigation	POD #1 POD #6	1896
2	N	27	E	2	SE	NE	600		0.7	Irrigation	POD #1	1896	POU/APOD										64.5			
2	N	27	E	2	NE	SE	600		1.8	Irrigation	POD #1	1896	POU/APOD													
									Total	64.5																
TOTAL ACRES													TOTAL ACRES										64.5			

Additional remarks: **For this Temporary Transfer we would like to claim the 1896 priority date, which is the most junior of the priority dates described in Certificate 80705.**


Pursuant to OAR 690-380-8002(3), Certificate 80705 will automatically revert to the place of use authorized under the certificate at the end of the 2013 irrigation season. Under the temporary transfer, Certificate 80705 will not be joined or “married” to Permit S-51017, which is also appurtenant to the “to” lands.

1st of 5 Primary Water Rights Certificate # 80705

For Place of Use or Character of Use Changes

Are there other water right certificates, water use permits or ground water registrations associated with the “from” or the “to” lands? Yes No

If YES, list the certificate, water use permit, or ground water registration numbers: Permit S-46499, Permit S-51017, Cert 81408.



Pursuant to ORS 540.510, any “layered” water use such as an irrigation right that is supplemental to a primary right proposed for transfer must be included in the transfer or be cancelled. Any change to a ground water registration must be filed separately in a ground water registration modification application.

For Substitution (ground water supplemental irrigation will be substituted for surface water primary irrigation) N/A

Ground water supplemental Permit or Certificate # N/A;
Surface water primary Certificate # N/A.

For a change from Supplemental Irrigation Use to Primary Irrigation Use

Identify the primary certificate to be cancelled. Certificate # N/A

For a change in point(s) of appropriation (well(s)) or additional point(s) of appropriation:

Well log(s) are attached for each authorized and proposed well(s) that are clearly labeled and associated with the corresponding well(s) in Table 1 above and on the accompanying application map. (**Tip:** You may search for well logs on the Department’s web page at: http://apps.wrd.state.or.us/apps/gw/well_log/Default.aspx N/A)

OR

Describe the construction of the authorized and proposed well(s) in Table 3 for any wells that do not have a well log. N/A

Table 3. Construction of Point(s) of Appropriation

Any well(s) in this listing must be clearly tied to corresponding well(s) described in Table 1 and shown on the accompanying application map. Failure to provide adequate information is likely to delay the processing of your transfer application. For proposed wells, we recommend that you consult a licensed well driller, geologist, or certified water right examiner for the proper information needed to complete the table.

Proposed or Authorized POA Name or Number	Is well already built? (Yes or No)	If an existing well, OWRD Well ID Tag No. L-___	Total well depth	Casing Diameter	Casing Intervals (feet)	Seal depth(s) (intervals)	Perforated or screened intervals (in feet)	Static water level of completed well (in feet)	Source aquifer (sand, gravel, basalt, etc.)	Well - specific rate (cfs or gpm). <u>If less than full rate of water right</u>
<u>N/A</u>										

Part IV of IV – Water Right Information

Please use a separate Part 4 for each water right being changed. See instructions at http://www.wrd.state.or.us/OWRD/PUBS/docs/Hints_Forms_MS_Word.doc

2nd of 5 Primary Water Rights

CERTIFICATE # **81408**

Description of Water Delivery System

System capacity: **4.0** cubic feet per second (cfs) **OR**
1795 gallons per minute (gpm)

Describe the current water delivery system or the system that was in place at some time within the last five years. Include information on the pumps, canals, pipelines and sprinklers used to divert, convey and apply the water at the authorized place of use. **Please refer to application map for delivery system**

Table 1. Location of Authorized and Proposed Point(s) of Diversion (POD) or Appropriation (POA)
 (Note: If the POD/POA name is not specified on the certificate, assign it a name or number here.)

POD/POA Name or Number	Is this POD/POA Authorized on the Certificate or is it Proposed?	If POA, OWRD Well Log ID# (or Well ID Tag # L-___)	Twp		Rng		Sec	¼ ¼		Tax Lot, DLC or Gov't Lot	Measured Distances (from a recognized survey corner)
#2	<input checked="" type="checkbox"/> Authorized <input type="checkbox"/> Proposed	UMAT 439	2	N	27	E	1	SE	NW		10 ft N & 2400 ft E from E 1/4 Cor. Sec. 2, T2N, R27E WM
#3	<input checked="" type="checkbox"/> Authorized <input type="checkbox"/> Proposed	UMAT 441	2	N	27	E	2	NE	SE		100 ft S & 130 ft W from E 1/4 Cor. Sec. 2, T2N, R27E WM
#4	<input checked="" type="checkbox"/> Authorized <input type="checkbox"/> Proposed	UMAT 450	2	N	27	E	12	NW	NW		10 ft S & 10 ft E from NW Cor. Sec. 12 T2N, R27E,WM
#5	<input checked="" type="checkbox"/> Authorized <input type="checkbox"/> Proposed	UMAT 472	2	N	28	E	7	NE	NE		1040 ft S & 440 ft W from NE Cor. Sec. 7, T2N R28E, WM

Check all type(s) of change(s) proposed below (change “CODES” are provided in parentheses):

- | | |
|--|---|
| <input checked="" type="checkbox"/> Place of Use (POU) | <input type="checkbox"/> Supplemental Use to Primary Use (S to P) |
| <input type="checkbox"/> Character of Use (USE) | <input type="checkbox"/> Point of Appropriation/Well (POA) |
| <input type="checkbox"/> Point of Diversion (POD) | <input type="checkbox"/> Additional Point of Appropriation (APOA) |
| <input type="checkbox"/> Additional Point of Diversion (APOD) | <input type="checkbox"/> Substitution (SUB) |
| <input type="checkbox"/> Surface Water POD to Ground Water POA (SW/GW) | <input type="checkbox"/> Government Action POD (GOV) |

Will all of the proposed changes affect the entire water right?

- Yes Complete only the Proposed (“to” lands) section of Table 2 on the next page. Use the “CODES” listed above to describe the proposed changes.
- No Complete all of Table 2 to describe the portion of the water right to be changed.

Table 2. Description of Changes to Water Right Certificate # 81408 2nd of 5 Primary Water Rights

List only the part of the right that will be changed. For the acreage in each ¼ ¼, list the change proposed. If more than one change, specify the acreage associated with each change. If more than one POD/POA, specify the acreage associated with each POD/POA.

Authorized ("from" lands) as they appear BEFORE THE CHANGES										Proposed Changes (see "CODES" from previous)	Proposed ("to" lands) AFTER THE CHANGES												
Twp	Rng	Sec	¼ ¼	Tax Lot	Gvt Lot or DLC	Acres	Type of USE listed on Certificate	POD(s) or POA(s) (name or number)	Priority Date		Twp	Rng	Sec	¼ ¼	Tax Lot	Gvt Lot or DLC	Acres	New Type of USE	POD(s)/POA(s) to be used (from Table 1)	Priority Date			
Primary Certificate 81408																							
2	N	27	E 1	NE NE	100	11.22	Irrigation	POA #2, 3, 4 &5	1-21-57	POU	2	N	28	E 5	NE NE	900	18.0	Irrigation	POA #3, 4 &5	1-21-57			
2	N	27	E 1	SW NE	100	.81	Irrigation	POA #2, 3, 4 &5	1-21-57	POU	2	N	27	E 11	NE NW	1300	18.94	Irrigation	POA #3, 4 &5	1-21-57			
2	N	27	E 1	SE NE	100	7.39	Irrigation	POA #2, 3, 4 &5	1-21-57	POU							36.94						
2	N	27	E 2	NE SE	100	0.3	Irrigation	POA #2, 3, 4 &5	1-21-57	POU													
2	N	27	E 2	NW SE	100	17.22	Irrigation	POA #2, 3, 4 &5	1-21-57	POU	Supplemental Certificate 81408												
						36.94																	
2	N	27	E 1	NE NE	100	18.0	Supp Irr	POA #2, 3, 4 &5	1-21-57	POU	2	N	28	E 5	NW NE	900	30.0	Supp Irr	POA #3, 4 &5	1-21-57			
2	N	27	E 1	NW NE	100	40.0	Supp Irr	POA #2, 3, 4 &5	1-21-57	POU	2	N	28	E 5	SW NE	900	30.0	Supp Irr	POA #3, 4 &5	1-21-57			
2	N	27	E 1	NW SW	100	4.0	Supp Irr	POA #2, 3, 4 &5	1-21-57	POU	2	N	28	E 5	SE NE	900	4.5	Supp Irr	POA #3, 4 &5	1-21-57			
2	N	27	E 2	SE NE	100	0.7	Supp Irr	POA #2, 3, 4 &5	1-21-57	POU							64.5						
2	N	27	E 2	NE SE	100	1.8	Supp Irr	POA #2, 3, 4 &5	1-21-57	POU													
						64.5																	
TOTAL ACRES						64.5											TOTAL ACRES						64.5


Additional remarks: Pursuant to OAR 690-380-8002(3), Certificate 81408 will automatically revert to the place of use authorized under the certificate at the end of the 2013 irrigation season. Under the temporary transfer, Certificate 81408 will not be joined or "married" to Permit S-51017, which is also appurtenant to the "to" lands.

2nd of 5 Primary Water Rights Certificate # 81408

For Place of Use or Character of Use Changes

Are there other water right certificates, water use permits or ground water registrations associated with the “from” or the “to” lands? Yes No

If YES, list the certificate, water use permit, or ground water registration numbers: Permit S-46499, & Permit S-51017.



Pursuant to ORS 540.510, any “layered” water use such as an irrigation right that is supplemental to a primary right proposed for transfer must be included in the transfer or be cancelled. Any change to a ground water registration must be filed separately in a ground water registration modification application.

For Substitution (ground water supplemental irrigation will be substituted for surface water primary irrigation) N/A

Ground water supplemental Permit or Certificate # N/A;
Surface water primary Certificate # N/A.

For a change from Supplemental Irrigation Use to Primary Irrigation Use

Identify the primary certificate to be cancelled. Certificate # N/A

For a change in point(s) of appropriation (well(s)) or additional point(s) of appropriation:

Well log(s) are attached for each authorized and proposed well(s) that are clearly labeled and associated with the corresponding well(s) in Table 1 above and on the accompanying application map. (**Tip:** You may search for well logs on the Department’s web page at: http://apps.wrd.state.or.us/apps/gw/well_log/Default.aspx N/A)

OR

Describe the construction of the authorized and proposed well(s) in Table 3 for any wells that do not have a well log. N/A

Table 3. Construction of Point(s) of Appropriation

Any well(s) in this listing must be clearly tied to corresponding well(s) described in Table 1 and shown on the accompanying application map. Failure to provide adequate information is likely to delay the processing of your transfer application. For proposed wells, we recommend that you consult a licensed well driller, geologist, or certified water right examiner for the proper information needed to complete the table.

Proposed or Authorized POA Name or Number	Is well already built? (Yes or No)	If an existing well, OWRD Well ID Tag No. L-___	Total well depth	Casing Diameter	Casing Intervals (feet)	Seal depth(s) (intervals)	Perforated or screened intervals (in feet)	Static water level of completed well (in feet)	Source aquifer (sand, gravel, basalt, etc.)	Well - specific rate (cfs or gpm). <u>If less than full rate of water right</u>
<u>N/A</u>										

Part IV of IV – Water Right Information

Please use a separate Part 4 for each water right being changed. See instructions at http://www.wrd.state.or.us/OWRD/PUBS/docs/Hints_Forms_MS_Word.doc

**3rd of 5 Primary Water Rights
CERTIFICATE # 81409**

Description of Water Delivery System

System capacity: 6.0 cubic feet per second (cfs) **OR**
2692 gallons per minute (gpm)

Describe the current water delivery system or the system that was in place at some time within the last five years. Include information on the pumps, canals, pipelines and sprinklers used to divert, convey and apply the water at the authorized place of use. Please refer to application map for delivery system

Table 1. Location of Authorized and Proposed Point(s) of Diversion (POD) or Appropriation (POA)
(Note: If the POD/POA name is not specified on the certificate, assign it a name or number here.)

POD/POA Name or Number	Is this POD/POA Authorized on the Certificate or is it Proposed?	If POA, OWRD Well Log ID# (or Well ID Tag # L-___)	Twp		Rng		Sec	¼ ¼		Tax Lot, DLC or Gov't Lot	Measured Distances (from a recognized survey corner)
#3	<input checked="" type="checkbox"/> Authorized <input type="checkbox"/> Proposed	UMAT 441	2	N	27	E	2	NE	SE		100 ft S & 130 ft W from E 1/4 Cor. Sec. 2, T2N, R27E WM
#4	<input checked="" type="checkbox"/> Authorized <input type="checkbox"/> Proposed	UMAT 450	2	N	27	E	12	NW	NW		10 ft S & 10 ft E from NW Cor. Sec. 12 T2N, R27E, WM
#5	<input checked="" type="checkbox"/> Authorized <input type="checkbox"/> Proposed	UMAT 472	2	N	28	E	7	NE	NE		1040 ft S & 440 ft W from NE Cor. Sec. 7, T2N R28E, WM
	<input type="checkbox"/> Authorized <input type="checkbox"/> Proposed										

Check all type(s) of change(s) proposed below (change “CODES” are provided in parentheses):

- | | |
|--|---|
| <input checked="" type="checkbox"/> Place of Use (POU) | <input type="checkbox"/> Supplemental Use to Primary Use (S to P) |
| <input type="checkbox"/> Character of Use (USE) | <input type="checkbox"/> Point of Appropriation/Well (POA) |
| <input type="checkbox"/> Point of Diversion (POD) | <input type="checkbox"/> Additional Point of Appropriation (APOA) |
| <input type="checkbox"/> Additional Point of Diversion (APOD) | <input type="checkbox"/> Substitution (SUB) |
| <input type="checkbox"/> Surface Water POD to Ground Water POA (SW/GW) | <input type="checkbox"/> Government Action POD (GOV) |

Will all of the proposed changes affect the entire water right?

- Yes Complete only the Proposed (“to” lands) section of Table 2 on the next page. Use the “CODES” listed above to describe the proposed changes.
- No Complete all of Table 2 to describe the portion of the water right to be changed.

Please use additional pages of Table 2 as needed

Table 2. Description of Changes to Water Right Certificate # 81409 3rd of 5 Primary Water Rights

List only the part of the right that will be changed. For the acreage in each ¼ ¼, list the change proposed. If more than one change, specify the acreage associated with each change. If more than one POD/POA, specify the acreage associated with each POD/POA.

Authorized (“from” lands) as they appear BEFORE THE CHANGES											Proposed Changes (see “CODES” from previous page)	Proposed (“to” lands) AFTER THE CHANGES														
Twp	Rng	Sec	¼	¼	Tax Lot	Gvt Lot or DLC	Acres	Type of USE listed on Certificate	POD(s) or POA(s) (name or number from Table 1)	Priority Date		Twp	Rng	Sec	¼	¼	Tax Lot	Gvt Lot or DLC	Acres	New Type of USE	POD(s)/POA(s) to be used (from Table 1)	Priority Date				
2	N	27	E	1	SE	SW	404		2.5	Irrigation	POA #3, 4 & 5	1-21-1959	POU	2	N	28	E	5	NE	NE	900		12.0	Irrigation	POA #3, 4 & 5	1-21-1959
2	N	27	E	1	SW	SE	404		13.5	Irrigation	POA #3, 4 & 5	1-21-1959	POU	2	N	28	E	5	SE	NE	900		25.5	Irrigation	POA #3, 4 & 5	1-21-1959
2	N	27	E	12	NW	NE	100		1.5	Irrigation	POA #3, 4 & 5	1-21-1959	POU										37.5			
2	N	27	E	12	NE	NW	100		20.0	Irrigation	POA #3, 4 & 5	1-21-1959	POU													
									37.5																	
TOTAL ACRES									37.5	TOTAL ACRES										37.5						


Additional remarks: Pursuant to OAR 690-380-8002(3), Certificate 81409 will automatically revert to the place of use authorized under the certificate at the end of the 2013 irrigation season. Under the temporary transfer, Certificate 81409 will not be joined or “married” to Permit S-51017, which is also appurtenant to the “to” lands.

3rd of 5 Primary Water Rights Certificate # 81409

For Place of Use or Character of Use Changes

Are there other water right certificates, water use permits or ground water registrations associated with the “from” or the “to” lands? Yes No

If YES, list the certificate, water use permit, or ground water registration numbers: **Permit S-51017**



Pursuant to ORS 540.510, any “layered” water use such as an irrigation right that is supplemental to a primary right proposed for transfer must be included in the transfer or be cancelled. Any change to a ground water registration must be filed separately in a ground water registration modification application.

For Substitution (ground water supplemental irrigation will be substituted for surface water primary irrigation) **N/A**

Ground water supplemental Permit or Certificate # **N/A**;

Surface water primary Certificate # **N/A**.

For a change from Supplemental Irrigation Use to Primary Irrigation Use

Identify the primary certificate to be cancelled. Certificate # **N/A**

For a change in point(s) of appropriation (well(s)) or additional point(s) of appropriation:

Well log(s) are attached for each authorized and proposed well(s) that are clearly labeled and associated with the corresponding well(s) in Table 1 above and on the accompanying application map. (**Tip:** You may search for well logs on the Department’s web page at: http://apps.wrd.state.or.us/apps/gw/well_log/Default.aspx **N/A**)

OR

Describe the construction of the authorized and proposed well(s) in Table 3 for any wells that do not have a well log. **N/A**

Table 3. Construction of Point(s) of Appropriation

Any well(s) in this listing must be clearly tied to corresponding well(s) described in Table 1 and shown on the accompanying application map. Failure to provide adequate information is likely to delay the processing of your transfer application. For proposed wells, we recommend that you consult a licensed well driller, geologist, or certified water right examiner for the proper information needed to complete the table.

Proposed or Authorized POA Name or Number	Is well already built? (Yes or No)	If an existing well, OWRD Well ID Tag No. L-____	Total well depth	Casing Diameter	Casing Intervals (feet)	Seal depth(s) (intervals)	Perforated or screened intervals (in feet)	Static water level of completed well (in feet)	Source aquifer (sand, gravel, basalt, etc.)	Well - specific rate (cfs or gpm). If less than full rate of water right
N/A										

Part IV of IV – Water Right Information

Please use a separate Part 4 for each water right being changed. See instructions at http://www.wrd.state.or.us/OWRD/PUBS/docs/Hints_Forms_MS_Word.doc

4th of 5 Primary Water Rights

CERTIFICATE # 63802

Description of Water Delivery System

System capacity: 8.35 cubic feet per second (cfs) **OR**

3747.48 gallons per minute (gpm)

Describe the current water delivery system or the system that was in place at some time within the last five years. Include information on the pumps, canals, pipelines and sprinklers used to divert, convey and apply the water at the authorized place of use. Please refer to application map for delivery system

Table 1. Location of Authorized and Proposed Point(s) of Diversion (POD) or Appropriation (POA)

(Note: If the POD/POA name is not specified on the certificate, assign it a name or number here.)

POD/POA Name or Number	Is this POD/POA Authorized on the Certificate or is it Proposed?	If POA, OWRD Well Log ID# (or Well ID Tag # L-___)	Twp		Rng		Sec	¼ ¼		Tax Lot, DLC or Gov't Lot	Measured Distances (from a recognized survey corner)
#1	<input type="checkbox"/> Authorized <input checked="" type="checkbox"/> Proposed		2	N	27	E	2	NE	SE		50 ft S & 350 ft W from E 1/4 Cor. Sec. 2, T2N, R27E WM
#6	<input checked="" type="checkbox"/> Authorized <input type="checkbox"/> Proposed		2	N	27	E	11	SW	NE		1330 ft S& 270 ft E from N1/4 Cor., Sec.11, T2N, R27E WM
	<input type="checkbox"/> Authorized <input type="checkbox"/> Proposed										
	<input type="checkbox"/> Authorized <input type="checkbox"/> Proposed										

Check all type(s) of change(s) proposed below (change “CODES” are provided in parentheses):

- | | |
|--|---|
| <input checked="" type="checkbox"/> Place of Use (POU) | <input type="checkbox"/> Supplemental Use to Primary Use (S to P) |
| <input type="checkbox"/> Character of Use (USE) | <input type="checkbox"/> Point of Appropriation/Well (POA) |
| <input type="checkbox"/> Point of Diversion (POD) | <input type="checkbox"/> Additional Point of Appropriation (APOA) |
| <input checked="" type="checkbox"/> Additional Point of Diversion (APOD) | <input type="checkbox"/> Substitution (SUB) |
| <input type="checkbox"/> Surface Water POD to Ground Water POA (SW/GW) | <input type="checkbox"/> Government Action POD (GOV) |

Will all of the proposed changes affect the entire water right?

- Yes Complete only the Proposed (“to” lands) section of Table 2 on the next page. Use the “CODES” listed above to describe the proposed changes.
- No Complete all of Table 2 to describe the portion of the water right to be changed.

Please use additional pages of Table 2 as needed

Table 2. Description of Changes to Water Right Certificate # 63802 4th of 5 Primary Water Rights

List only the part of the right that will be changed. For the acreage in each ¼ ¼, list the change proposed. If more than one change, specify the acreage associated with each change. If more than one POD/POA, specify the acreage associated with each POD/POA.

Authorized (“from” lands) as they appear BEFORE THE CHANGES											Proposed Changes (see “CODES” from previous page)	Proposed (“to” lands) AFTER THE CHANGES														
Twp	Rng	Sec	¼	¼	Tax Lot	Gvt Lot or DLC	Acres	Type of USE listed on Certificate	POD(s) or POA(s) (name or number from Table 1)	Priority Date		Twp	Rng	Sec	¼	¼	Tax Lot	Gvt Lot or DLC	Acres	New Type of USE	POD(s)/POA(s) to be used (from Table 1)	Priority Date				
2	N	27	E	11	SW	NE	401		40	Irrigation	POD #6	1896	POU/APOD	2	N	28	E	5	NE	NW	900		30.0	Irrigation	POD #1 POD #6	1896
2	N	27	E	11	SE	NE	401		40	Irrigation	POD #6	1896	POU/APOD	2	N	28	E	5	NW	NW	900		30.0	Irrigation	POD #1 POD #6	1896
2	N	27	E	11	NE	SW	1400 & 1401		40	Irrigation	POD #6	1896	POU/APOD	2	N	28	E	5	SW	NW	900		30.0	Irrigation	POD #1 POD #6	1896
2	N	27	E	12	SW	NW	401		31	Irrigation	POD #6	1896	POU/APOD	2	N	28	E	5	SE	NW	900		30.0	Irrigation	POD #1 POD #6	1896
								Total	151					2	N	28	E	5	NW	SE	900		30.0*	Irrigation	POD #1 POD #6	1896
														2	N	28	E	5	SW	SE	900		1.0*	Irrigation	POD #1 POD #6	1896
																		Total	151							
TOTAL ACRES									151	TOTAL ACRES									151							


Additional remarks: Pursuant to OAR 690-380-8002(3), Certificate 63802 will automatically revert to the place of use authorized under the certificate at the end of the 2013 irrigation season. Under the temporary transfer, Certificate 63802 will not be joined or “married” to Permit S-51017, which is also appurtenant to the “to” lands, or Certificate 79482 (a portion of which is being temporarily transferred to the “to” lands identified with “*” under a non-district temporary transfer).

4th of 5 Primary Water Rights Certificate # 63802

For Place of Use or Character of Use Changes

Are there other water right certificates, water use permits or ground water registrations associated with the “from” or the “to” lands? Yes No

If YES, list the certificate, water use permit, or ground water registration numbers **Permit S-46499, Permit S-51017, & Cert 79482.**



Pursuant to ORS 540.510, any “layered” water use such as an irrigation right that is supplemental to a primary right proposed for transfer must be included in the transfer or be cancelled. Any change to a ground water registration must be filed separately in a ground water registration modification application.

For Substitution (ground water supplemental irrigation will be substituted for surface water primary irrigation) **N/A**

Ground water supplemental Permit or Certificate # N/A;
Surface water primary Certificate # N/A.

For a change from Supplemental Irrigation Use to Primary Irrigation Use

Identify the primary certificate to be cancelled. Certificate # N/A

For a change in point(s) of appropriation (well(s)) or additional point(s) of appropriation:

Well log(s) are attached for each authorized and proposed well(s) that are clearly labeled and associated with the corresponding well(s) in Table 1 above and on the accompanying application map. (**Tip:** You may search for well logs on the Department’s web page at: http://apps.wrd.state.or.us/apps/gw/well_log/Default.aspx **N/A**)

OR

Describe the construction of the authorized and proposed well(s) in Table 3 for any wells that do not have a well log. **N/A**

Table 3. Construction of Point(s) of Appropriation

Any well(s) in this listing must be clearly tied to corresponding well(s) described in Table 1 and shown on the accompanying application map. Failure to provide adequate information is likely to delay the processing of your transfer application. For proposed wells, we recommend that you consult a licensed well driller, geologist, or certified water right examiner for the proper information needed to complete the table.

Proposed or Authorized POA Name or Number	Is well already built? (Yes or No)	If an existing well, OWRD Well ID Tag No. L-___	Total well depth	Casing Diameter	Casing Intervals (feet)	Seal depth(s) (intervals)	Perforated or screened intervals (in feet)	Static water level of completed well (in feet)	Source aquifer (sand, gravel, basalt, etc.)	Well - specific rate (cfs or gpm). <u>If less than full rate of water right</u>
N/A										

Part IV of IV – Water Right Information

Please use a separate Part 4 for each water right being changed. See instructions at http://www.wrd.state.or.us/OWRD/PUBS/docs/Hints_Forms_MS_Word.doc

5th of 5 Primary Water Rights

CERTIFICATE # **44654**

Description of Water Delivery System

System capacity: **4.5** cubic feet per second (cfs) **OR**
2019.6 gallons per minute (gpm)

Describe the current water delivery system or the system that was in place at some time within the last five years. Include information on the pumps, canals, pipelines and sprinklers used to divert, convey and apply the water at the authorized place of use. **Please refer to application map for delivery system**

Table 1. Location of Authorized and Proposed Point(s) of Diversion (POD) or Appropriation (POA)

(Note: If the POD/POA name is not specified on the certificate, assign it a name or number here.)

POD/POA Name or Number	Is this POD/POA Authorized on the Certificate or is it Proposed?	If POA, OWRD Well Log ID# (or Well ID Tag # L-___)	Twp		Rng		Sec	¼ ¼		Tax Lot, DLC or Gov't Lot	Measured Distances (from a recognized survey corner)
#2	<input type="checkbox"/> Authorized <input checked="" type="checkbox"/> Proposed	UMAT 440	2	N	27	E	1	SE	NW		10 ft N & 2400 ft E from E1/4 Cor. Sec. 2, T2N, R27E, WM
#3	<input type="checkbox"/> Authorized <input checked="" type="checkbox"/> Proposed	UMAT 441	2	N	27	E	2	NE	SE		100 ft S & 130 ft W from E 1/4 Cor. Sec. 2, T2N, R27E WM
#4	<input type="checkbox"/> Authorized <input checked="" type="checkbox"/> Proposed	UMAT 450	2	N	27	E	12	NW	NW		10 ft S & 10 ft E from NW Cor. Sec. 12 T2N, R27E, WM
#5	<input checked="" type="checkbox"/> Authorized <input type="checkbox"/> Proposed	UMAT 472	2	N	28	E	7	NE	NE		1040 ft S & 440 ft W from NE Cor. Sec. 7, T2N R28E, WM

Check all type(s) of change(s) proposed below (change “CODES” are provided in parentheses):

- | | |
|--|--|
| <input checked="" type="checkbox"/> Place of Use (POU) | <input type="checkbox"/> Supplemental Use to Primary Use (S to P) |
| <input type="checkbox"/> Character of Use (USE) | <input type="checkbox"/> Point of Appropriation/Well (POA) |
| <input type="checkbox"/> Point of Diversion (POD) | <input checked="" type="checkbox"/> Additional Point of Appropriation (APOA) |
| <input type="checkbox"/> Additional Point of Diversion (APOD) | <input type="checkbox"/> Substitution (SUB) |
| <input type="checkbox"/> Surface Water POD to Ground Water POA (SW/GW) | <input type="checkbox"/> Government Action POD (GOV) |

Will all of the proposed changes affect the entire water right?

- Yes Complete only the Proposed (“to” lands) section of Table 2 on the next page. Use the “CODES” listed above to describe the proposed changes.
- No Complete all of Table 2 to describe the portion of the water right to be changed.

Table 2. Description of Changes to Water Right Certificate # 44654 5th of 5 Primary Water Rights

List only the part of the right that will be changed. For the acreage in each ¼ ¼, list the change proposed. If more than one change, specify the acreage associated with each change. If more than one POD/POA, specify the acreage associated with each POD/POA.

Authorized ("from" lands) as they appear BEFORE THE CHANGES											Proposed Changes (see "CODES" from previous page)	Proposed ("to" lands) AFTER THE CHANGES														
Twp	Rng	Sec	¼	¼	Tax Lot	Gvt Lot or DLC	Acres	Type of USE listed on Certificate	POD(s) or POA(s) (name or number from Table 1)	Priority Date		Twp	Rng	Sec	¼	¼	Tax Lot	Gvt Lot or DLC	Acres	New Type of USE	POD(s)/ POA(s) to be used (from Table 1)	Priority Date				
2	N	28	E	7	NE	NE	1300		40.0	Irrigation	POA # 5	9-3-1968	POU/APOA	2	N	27	E	11	SW	NE	401		40.0	Irr	POA #2, 3, 4 & 5	9-3-1968
2	N	28	E	7	NW	NE	1300		40.0	Irrigation	POA # 5	9-3-1968	POU/APOA	2	N	27	E	11	SE	NE	401		40.0	Irr	POA #2, 3, 4 & 5	9-3-1968
2	N	28	E	7	SW	NE	1300		40.0	Irrigation	POA # 5	9-3-1968	POU/APOA	2	N	27	E	11	NE	NW	401		18.0	Irr	POA #2, 3, 4 & 5	9-3-1968
2	N	28	E	7	SE	NE	1300		40.0	Irrigation	POA # 5	9-3-1968	POU/APOA	2	N	27	E	11	NW	NW	401		1.3	Irr	POA #2, 3, 4 & 5	9-3-1968
2	N	28	E	8	NE	NW	1501		40.0	Irrigation	POA # 5	9-3-1968	POU/APOA	2	N	27	E	11	SW	NW	401		19.8	Irr	POA #2, 3, 4 & 5	9-3-1968
2	N	28	E	8	NW	NW	1501		40.0	Irrigation	POA # 5	9-3-1968	POU/APOA	2	N	27	E	11	SE	NW	401		40.0	Irr	POA #2, 3, 4 & 5	9-3-1968
2	N	28	E	8	SW	NW	1501		40.0	Irrigation	POA # 5	9-3-1968	POU/APOA	2	N	27	E	11	NE	SW	1400 & 1401		40.0	Irr	POA #2, 3, 4 & 5	9-3-1968
2	N	28	E	8	SE	NW	1501		40.0	Irrigation	POA # 5	9-3-1968	POU/APOA	2	N	27	E	12	SW	NW	402		40.0	Irr	POA #2, 3, 4 & 5	9-3-1968
2	N	28	E	8	NE	SW	1700		40.0	Irrigation	POA # 5	9-3-1968	POU/APOA	3	N	28	E	31	NE	SW	8900		27.8	Irr	POA #2, 3, 4 & 5	9-3-1968
														3	N	28	E	31	SW	SW	8900		0.9	Irr	POA #2, 3, 4 & 5	9-3-1968
2	N	28	E	8	NW	SW	1701		40.0	Irrigation	POA # 5	9-3-1968	POU/APOA	3	N	28	E	31	SE	SW	8900		35.9	Irr	POA #2, 3, 4 & 5	9-3-1968
2	N	28	E	8	SW	SW	1701		40.0	Irrigation	POA # 5	9-3-1968	POU/APOA	3	N	28	E	31	NW	SE	8900		26.5	Irr	POA #2, 3, 4 & 5	9-3-1968
2	N	28	E	8	SE	SW	1700		40.0	Irrigation	POA # 5	9-3-1968	POU/APOA	3	N	28	E	31	SW	SE	8900		33.4	Irr	POA #2, 3, 4 & 5	9-3-1968
									480					3	N	28	E	32	NE	SW	9000		30.0	Irr	POA #2, 3, 4 & 5	9-3-1968
TOTAL ACRES									480	TOTAL ACRES										393.6						

Authorized ("from" lands) as they appear BEFORE THE CHANGES											Proposed Changes (see "CODES" from previous page)	Proposed ("to" lands) AFTER THE CHANGES														
Twp	Rng			Sec	¼ ¼		Tax Lot	Gvt Lot or DLC	Acres	Type of USE listed on Certificate		POD(s) or POA(s) (name or number from Table 1)	Priority Date	Twp	Rng			Sec	¼ ¼		Tax Lot	Gvt Lot or DLC	Acres	New Type of USE	POD(s)/ POA(s) to be used (from Table 1)	Priority Date
2	N	28	E	8	NE	SE	1700		40.0	Irrigation	POA # 5	9-3-1968	POU/APOA	3	N	28	E	32	NW	SW	9000		30.0	Irr	POA #2, 3, 4 & 5	9-3-1968
2	N	28	E	8	NW	SE	1700		40.0	Irrigation	POA # 5	9-3-1968	POU/APOA	3	N	28	E	32	SW	SW	9000		30.0	Irr	POA #2, 3, 4 & 5	9-3-1968
2	N	28	E	8	SW	SE	1700		40.0	Irrigation	POA # 5	9-3-1968	POU/APOA	3	N	28	E	32	SE	SW	9000		21.0	Irr	POA #2, 3, 4 & 5	9-3-1968
2	N	28	E	8	SE	SE	1700		40.0	Irrigation	POA # 5	9-3-1968	POU/APOA	2	N	28	E	5	NE	NW	900		30.0	Irr	POA #2, 3, 4 & 5	9-3-1968
2	N	28	E	17	NE	NW	1700		40.0	Irrigation	POA # 5	9-3-1968	POU/APOA	2	N	28	E	5	NW	NW	900		30.0	Irr	POA #2, 3, 4 & 5	9-3-1968
2	N	28	E	17	NW	NW	1701		40.0	Irrigation	POA # 5	9-3-1968	POU/APOA	2	N	28	E	5	SW	NW	900		30.0	Irr	POA #2, 3, 4 & 5	9-3-1968
2	N	28	E	17	SW	NW	1701		40.0	Irrigation	POA # 5	9-3-1968	POU/APOA	2	N	28	E	5	SE	NW	900		30.0	Irr	POA #2, 3, 4 & 5	9-3-1968
2	N	28	E	17	SE	NW	1700		40.0	Irrigation	POA # 5	9-3-1968	POU/APOA	2	N	28	E	5	NE	SE	900		30.0*	Irr	POA #2, 3, 4 & 5	9-3-1968
2	N	28	E	17	NE	SW	17002		4.1	Irrigation	POA # 5	9-3-1968	POU/APOA	2	N	28	E	5	SW	SE	900		29.0*	Irr	POA #2, 3, 4 & 5	9-3-1968
									324.1					2	N	28	E	5	SE	SE	900		30.0*	Irr	POA #2, 3, 4 & 5	9-3-1968
														2	N	28	E	6	NW	NE	1000		1.1	Irr	POA #2, 3, 4 & 5	9-3-1968
														2	N	28	E	6	NE	NW	1000		32.6	Irr	POA #2, 3, 4 & 5	9-3-1968
														2	N	28	E	6	NW	NW	1000		29.6	Irr	POA #2, 3, 4 & 5	9-3-1968
														2	N	28	E	6	SW	NW	1000		27.7	Irr	POA #2, 3, 4 & 5	9-3-1968
														2	N	28	E	6	SE	NW	1000		29.5	Irr	POA #2, 3, 4 & 5	9-3-1968
																				410.5						
TOTAL ACRES									804.1	TOTAL ACRES											804.1					


Additional remarks: Pursuant to OAR 690-380-8002(3), Certificate 44654 will automatically revert to the place of use authorized under the certificate at the end of the 2013 irrigation season. Under the temporary transfer, Certificate 44654 will not be joined or "married" to Permit S-51017, which is also appurtenant to the "to" lands, or Certificate 79482 (a portion of which is being temporarily transferred to the "to" lands identified with "*" under a non-district temporary transfer).

5th of 5 Primary Water Rights Certificate # 44654

For Place of Use or Character of Use Changes

Are there other water right certificates, water use permits or ground water registrations associated with the “from” or the “to” lands? Yes No

If YES, list the certificate, water use permit, or ground water registration numbers: Permit S-46499, Permit S-51017, & Cert 81408.



Pursuant to ORS 540.510, any “layered” water use such as an irrigation right that is supplemental to a primary right proposed for transfer must be included in the transfer or be cancelled. Any change to a ground water registration must be filed separately in a ground water registration modification application.

For Substitution (ground water supplemental irrigation will be substituted for surface water primary irrigation) N/A

Ground water supplemental Permit or Certificate # N/A;
Surface water primary Certificate # N/A.

For a change from Supplemental Irrigation Use to Primary Irrigation Use

Identify the primary certificate to be cancelled. Certificate # N/A

For a change in point(s) of appropriation (well(s)) or additional point(s) of appropriation:

Well log(s) are attached for each authorized and proposed well(s) that are clearly labeled and associated with the corresponding well(s) in Table 1 above and on the accompanying application map. (**Tip:** You may search for well logs on the Department’s web page at: http://apps.wrd.state.or.us/apps/gw/well_log/Default.aspx)

OR

Describe the construction of the authorized and proposed well(s) in Table 3 for any wells that do not have a well log.

Table 3. Construction of Point(s) of Appropriation

Any well(s) in this listing must be clearly tied to corresponding well(s) described in Table 1 and shown on the accompanying application map. Failure to provide adequate information is likely to delay the processing of your transfer application. For proposed wells, we recommend that you consult a licensed well driller, geologist, or certified water right examiner for the proper information needed to complete the table.

Proposed or Authorized POA Name or Number	Is well already built? (Yes or No)	If an existing well, OWRD Well ID Tag No. L-___	Total well depth	Casing Diameter	Casing Intervals (feet)	Seal depth(s) (intervals)	Perforated or screened intervals (in feet)	Static water level of completed well (in feet)	Source aquifer (sand, gravel, basalt, etc.)	Well - specific rate (cfs or gpm). If less than full rate of water right
Attached										

5. ATTACHMENTS

Check each of the following attachments included with this application. The application will be returned if all required attachments are not included.

<p>Separate Section IV of – IV</p> <p>Description of Proposed Change(s) to a Water Right</p> <p><input checked="" type="checkbox"/> A <u>Separate</u> Section IV is enclosed for <u>each</u> water right to be affected by this transfer.</p> <p>Map</p> <p><input checked="" type="checkbox"/> Temporary Transfer A map meeting the requirements of OAR 690-385-3300 must be included but need not be prepared by a Certified Water Right Examiner.</p> <p>Consent to Transfer</p> <p><input type="checkbox"/> A Copy of the written consent, if applicable, for a change in type of use of a water right to store water.</p>	<p>Supplemental Water Right Statement</p> <p><input checked="" type="checkbox"/> A written statement, if applicable, identifying supplemental water rights that will not be transferred, but remain unexercised at the authorized place of use during the irrigation season. (<i>See note on Page 1.</i>)</p> <p>Water Well Reports/Well Logs:</p> <p><input type="checkbox"/> The application is for a change from surface water to ground water and copies of all water well reports are attached.</p> <p><input type="checkbox"/> Water well reports are not available and attached is a description of construction details including well depth, static water level, and information necessary to establish the ground water body developed or proposed to be developed.</p> <p><input type="checkbox"/> The application is for a surface water transfer and water well reports are not required.</p> <p>Fees:</p> <p><input checked="" type="checkbox"/> Amount enclosed: \$2252.00 See the Department's Fee Schedule at www.wrd.state.or.us or call (503) 986-0900.</p>
--	---

6. SIGNATURES

The district certifies the following:

- (1) The water right(s) proposed for transfer is a water right(s) subject to transfer and has not been forfeited for nonuse under ORS 540.610;
- (2) Each user affected by the proposed transfer has provided written authorization for the transfer and such authorization is on file with the district; and
- (3) The district has notified each affected user that the Department may condition or reject the transfer at any time to the extent necessary to avoid injury to an existing water right, and that the use of water on lands from which the water right is transferred (authorized place of use) and at the proposed place of use during the same irrigation season or calendar year may subject both the user and district to civil penalties.

On behalf of the district, I affirm that the information contained in this application is true and accurate.

District Manager signature	name (print)	date
OR		
Authorized District Representative signature	<u>Kirk B. Maag, Stoel Rives LLP</u> name (print)	<u>04/16/2013</u> date

Before submitting your application to the Department, be sure you have:

- Answered each question completely.
- Included all the required attachments.
- Included a check payable to the Oregon Water Resources Department for the appropriate amount.