



State of Oregon  
 Water Resources Department  
 725 Summer Street NE, Suite A  
 Salem, Oregon 97301-1266  
 (503) 986-0900

# Application for Permit Amendment

## Part 1 of 4 – Minimum Requirements Checklist

**This permit amendment application will be returned if Parts 1 through 4 and all required attachments are not completed and included.**  
 For questions, please call (503) 986-0900, and ask for Transfer Section.

RECEIVED BY OWRD

**Check all items included with this application. (N/A = Not Applicable)**

- Part 1 – Completed Minimum Requirements Checklist. APR 24 2013
- Part 2 – Completed Permit Amendment Application Map Checklist. SALEM, OR
- Part 3 – Completed Permit Amendment Application – Applicant Information and Signature.
- Part 4 – Completed Permit Amendment Application – Water Use Permit Information.  
 Please include a separate Part 4 for each permit. List all permit(s) to be amended here: **G-7623.**

**Attachments:**

- Completed Permit Amendment Application Map (Does not have to be prepared by a Certified Water Right Examiner).
- Permit amendment fees – Amount enclosed: \$ \$ 1200<sup>00</sup>  
 See <http://www.wrd.state.or.us/OWRD/PUBS/forms.shtml#fees> or call (503) 986-0883.
- N/A Request for Assignment Form and statutory fee. The request for assignment form has to be completed if the applicant is **not** the permit holder of record and needs to be assigned to the permit; **or** the landowner of the proposed place of use is **not** the permit holder of record and needs to be assigned to the permit (the Request for Assignment Form is available online at <http://www.wrd.state.or.us/OWRD/PUBS/forms.shtml>). Assignment is not needed if applicant is the permit holder of record.
- N/A Affidavit(s) of Consent are required from all permit holder(s) of record if the permit is not assigned to the applicant, **or** other permit holders of record that are not listed as applicants.
- N/A Land Use Information Form with approval and signature (or signed land use form receipt stub). Land use form is not required if any of the following apply:
  - Water is to be diverted, conveyed, and/or used only on federal lands.
  - All of the following apply: a) a change in place of use only, b) no structural changes, c) the use of water is for irrigation only, and d) the use is located within an irrigation district or an exclusive farm use zone.
  - The proposed changes are all located on the property reviewed in Land Use form enclosed in Water Right Application Folder # \_\_\_\_.
- N/A For changes in point(s) of appropriation (well(s)) or additional point(s) of appropriation, Water Well Report(s)/Well Log(s)

**(For Staff Use Only)**

**WE ARE RETURNING YOUR APPLICATION FOR THE FOLLOWING REASON(S):**

___ Application fee not enclosed/insufficient	___ Map not included or incomplete
___ Land Use Form not enclosed or incomplete	___ Assignment Form and fee not enclosed/insufficient
___ Additional signature(s) required	Part ___ is incomplete

Other/Explanation \_\_\_\_\_

Staff: \_\_\_\_\_ 503-986-0 \_\_\_\_\_ Date: \_\_\_/\_\_\_/\_\_\_

## Part 2 of 4 – Permit Amendment Map Checklist

**Your permit amendment application will be returned if any of the map requirements listed below are not met.**

**Please be sure that the map you submit includes all the items listed below and meets the requirements of OAR 690-380-3100, however, the map does not have to be prepared by a Certified Water Right Examiner. Check all boxes that apply.**

- N/A If **more than three** permits are involved, separate maps for each permit.
- Permanent quality printed with dark ink on good quality paper.
- The size of the map can be 8½ x 11 inches, 8½ x 14 inches, 11 x 17 inches, or up to 30 x 30 inches. For 30 x 30 inch maps, one extra copy is required.
- A north arrow, a legend, and scale.
- The scale of the map must be: 1 inch = 400 feet, 1 inch = 1,320 feet, the scale of the county assessor map if the scale is not smaller than 1 inch = 1,320 feet, or a scale that has been pre-approved by the Department.
- Township, Range, Section, ¼ ¼, DLC, Government Lot, and other recognized public land survey lines.
- Tax lot boundaries (property lines) are required. Tax lot numbers are recommended.
- Major physical features including rivers and creeks showing direction of flow, lakes and reservoirs, roads, and railroads.
- Major water delivery system features from the point(s) of diversion/appropriation such as main pipelines, canals, and ditches.
- Existing place of use that includes separate hachuring for each water use permit, priority date, and use including number of acres in each quarter-quarter section, government lot, or in each quarter-quarter section as projected within government lots, donation land claims, or other recognized public land survey subdivisions. If less than the entirety of the permit is being changed, a separate hachuring is needed for the portion of the permit left unchanged.
- N/A If you are proposing a change in place of use, show the proposed place of use with hachuring that includes separate hachuring for each permit, priority date, and use including number of acres in each quarter-quarter section, government lot, or in each quarter-quarter section as projected within government lots, donation land claims, or other recognized public land survey subdivisions.
- Existing point(s) of diversion or well(s) with distance and bearing or coordinates from a recognized survey corner. This information can be found in your water use permit.
- N/A If you are proposing a change in point(s) of diversion or well(s), show the proposed location and label it clearly with distance and bearing or coordinates. If GPS coordinates are used, latitude-longitude coordinates may be expressed as either degrees-minutes-seconds with at least one digit after the decimal (example – 42°32' 15.5'") or degrees-decimal with five or more digits after the decimal (example – 42.53764°).

RECEIVED BY OWRD

APR 24 2013

## Part 3 of 4 – Applicant Information and Signature

### Applicant Information

APPLICANT/BUSINESS NAME <b>City of Stanfield (Jerry Carlson- Interim City Manager)</b>			PHONE NO. <b>541-449-3831</b>	ADDITIONAL CONTACT NO.
ADDRESS <b>P.O. Box 368</b>				FAX NO.
CITY <b>Stanfield</b>	STATE <b>Oregon</b>	ZIP <b>97875</b>	E-MAIL <b>carlsonj@cityofstanfield.com</b>	

**Agent Information** – The agent is authorized to represent the applicant in all matters relating to this application

AGENT/BUSINESS NAME <b>Anderson Perry &amp; Assoc. Inc. (Mike Posada - CWRE)</b>			PHONE NO. <b>541-963-8309</b>	ADDITIONAL CONTACT NO. <b>541-786-2482</b>
ADDRESS <b>1901 North Fir Street</b>				FAX NO. <b>541-963-5456</b>
CITY <b>La Grande</b>	STATE <b>OR</b>	ZIP <b>97850</b>	E-MAIL <b>mposada@andersonperry.com</b>	

**\*\* BY PROVIDING AN E-MAIL ADDRESS, CONSENT IS GIVEN TO RECEIVE ALL CORRESPONDENCE FROM THE DEPARTMENT ELECTRONICALLY. COPIES OF THE FINAL ORDER DOCUMENTS WILL ALSO BE MAILED.**

Check this box if this project is fully or partially funded by the American Recovery and Reinvestment Act. (Federal stimulus dollars)

**Is the applicant the permit holder of record?**  Yes  No


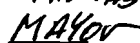

If NO, include either:

- A completed assignment form (with required statutory assignment fee), assigning all or a portion of the permit to the applicant(s), **OR**
- An affidavit of consent from the permit holder(s) of record that gives permission for the applicant to amend the permit.

I understand that prior to Department approval of the permit amendment, I may be required to submit payment to the Department for publication of a notice in a newspaper with general circulation in the area where the permit is located, once per week for two consecutive weeks. If more than one qualifying newspaper is available, I suggest publishing the notice in the following paper: The Hermiston Herald.



**I (we) affirm that the information contained in this application is true and accurate.**

 Applicant Signature	THOMAS J. MCCANN  Print Name (and Title if applicable)	04-19-13 Date
 Applicant Signature	FINANCE DIRECTOR GERALD C. CARLSON Print Name (and Title if applicable)	4/19/13 Date

In your own words tell us what change(s) you want made and the reason for the amendment(s): **The City of Stanfield desires to add an additional POA to this permit. The additional POA is the City's Well No. 5.**

**Well No. 5 and an Additional Steel, above ground, Reservoir are being built as this time. There is a new Pump Station building with pumping system controls that are adjacent to Well No. 5 that are also being completed as part of the City's Water System Improvements Project 2013.**

RECEIVED BY OWRD

1011504

APR 24 2013

**Check one of the following:**

- The applicant is responsible for completion of change(s). Notices and correspondence should continue to be sent to the applicant.
- The permit holder(s) of record will be responsible for completing the proposed change(s) after the final order is issued. Copies of notices and correspondence should be sent to the permit holder(s) of record.


**Check the appropriate box, if applicable:**

- Check here if any of the permits proposed for amendment are or will be located within or served by an irrigation or other water district.

IRRIGATION DISTRICT NAME <b>Stanfield Irrigation District</b>	ADDRESS <b>110 W. Coe Avenue</b>	
CITY <b>Stanfield</b>	STATE <b>Oregon</b>	ZIP <b>97875</b>

- Check here if water for any of the permits supplied under a water service agreement or other contract for stored water with a federal agency or other entity.

ENTITY NAME <b>N/A</b>	ADDRESS	
CITY	STATE	ZIP



To meet State Land Use Consistency Requirements, you must list all local governments (each county, city, municipal corporation, or tribal government) within whose jurisdiction water will be diverted, conveyed or used.

ENTITY NAME <b>City of Stanfield</b>	ADDRESS <b>P.O. Box 369</b>	
CITY <b>Stanfield</b>	STATE <b>Oregon</b>	ZIP <b>97875</b>

ENTITY NAME	ADDRESS	
CITY	STATE	ZIP

RECEIVED BY CWRD

APR 24 2013

SALEM, OR

Please use a separate Part 4 for each permit being amended.  
 Instructions: [http://www.wrd.state.or.us/OWRD/PUBS/docs/Hints\\_Forms\\_MS\\_Word.doc](http://www.wrd.state.or.us/OWRD/PUBS/docs/Hints_Forms_MS_Word.doc)

**PERMIT # G-7623 & PERMIT AMENDMENT T-7440**

**Table 1. Location of Authorized and Proposed Point(s) of Diversion (POD) or Appropriation (POA)**  
 (Note: If the POD/POA name is not specified in the permit, assign it a name or number here.)

POD/POA Name or Number	Is this POD/POA Authorized by the permit or is it Proposed?	If POA, OWRD Well Log ID# (or Well ID Tag # L-___)	Twp	Rng	Sec	¼ ¼	Tax Lot, DLC or Gov't Lot	Measured Distances (from a recognized survey corner)
POA 1 Well No. 4 original permit	<input checked="" type="checkbox"/> Authorized <input type="checkbox"/> Proposed	UMAT 2962	4 N	29 E	32	NW NW		1240' South & 30' East of the NW Cor. of Sec. 32
POA 2 Pilot Well Permit Amend. T-7440	<input checked="" type="checkbox"/> Authorized <input type="checkbox"/> Proposed	UMAT 50189	3 N	29 E	5	SE SE		778' North & 196' West of the SE Cor. pf Sec. 5
POA 3 Well No. 5	<input type="checkbox"/> Authorized <input checked="" type="checkbox"/> Proposed	UMAT 57155	3 N	29 E	5	SE SE		875' North & 253' West of the SE Cor. pf Sec. 5
	<input type="checkbox"/> Authorized <input type="checkbox"/> Proposed							

**Check all type(s) of change(s) proposed below (change "CODES" are provided in parentheses):**

- Place of Use (POU)
- Point of Diversion (POD)
- Additional Point of Diversion (APOD)
- Point of Appropriation/Well (POA)
- Additional Point of Appropriation (APOA)
- Surface water POD to Ground Water POA (SW/GW)

**Will all of the proposed changes affect the entire water use permit?**

- Yes Complete only the proposed ("to" lands) section of Table 2 on the next page. Use the "CODES" listed above to describe the proposed changes.
- No Complete all of Table 2 to describe the portion of the permit to be changed.

RECEIVED BY OWRD

APR 24 2013

SALEM, OR



**For a change in place of use:**

**Does the permit holder of record own or control the land TO which the place of use is being moved?**

Yes  No

If NO, the landowner of the land TO which the place of use is being **moved must be assigned to the permit as a permit holder of record** by submitting a completed Request for Assignment form and the required statutory fee for an assignment.

**Is the proposed place of use contiguous to the authorized place of use?**  Yes  No

The permitted place of use can be moved only to lands that are contiguous to the authorized place of use **unless** the change to non-contiguous lands is in furtherance of mitigation or conservation efforts undertaken for the purposes of benefiting a species listed as sensitive, threatened, or endangered under ORS 496.171 to 496.192 or the federal Endangered Species Act of 1973 (16 U.S.C. 1531 to 1544), as determined by the listing agency. Contiguous land being either adjacent land or land separated from the land to which a permit is authorized by roads, utility corridors, irrigation ditches or publicly owned rights of way.

**Are there other water rights certificates, water use permits or ground water registrations associated with the "from" or "to" lands?**  Yes  No

If YES, list the other certificate, permit, or ground water registration numbers: **CERT. NOS. 33488, 33489, 37615, 76874. PERMIT NOS. R-11700, S-52029.**



If the permit(s) are for irrigation or supplemental irrigation use, other water rights existing on the same land for irrigation that are subject to transfer must either change concurrently or be cancelled. Any change to a water right certificate or ground water registration must be filed separately in a water right transfer application or ground water registration modification application, respectively.

**For a change in point(s) of appropriation (well(s)) or additional point(s) of appropriation:**

Well log(s) are attached for each authorized and proposed well(s) that are clearly labeled and associated with the corresponding well(s) in Table 1 above and on the accompanying application map. (**Tip:** You may search for well logs on the Department's web page at: [http://apps2.wrd.state.or.us/apps/gw/well\\_log/Default.aspx](http://apps2.wrd.state.or.us/apps/gw/well_log/Default.aspx))

**OR**

Describe the construction of the authorized and proposed well(s) in Table 3 for any wells that do not have a well log.

**Table 3. Construction of Point(s) of Appropriation**

Any well(s) in this listing must be clearly tied to corresponding well(s) described in Table 1 and shown on the accompanying application map. Failure to provide adequate information is likely to delay the processing of your transfer application. For proposed wells, we recommend that you consult a licensed well driller, geologist or certified water right examiner for the proper information needed to complete the table.

Proposed or Authorized POA Name or Number	Is well already built? (Yes or No)	If an existing well, OWRD Well ID Tag No. L-_____	Total well depth	Casing Diameter	Casing Intervals (feet)	Seal depth(s) (intervals)	Perforated or screened intervals (in feet)	Static water level of completed well (in feet)	Source aquifer (sand, gravel, basalt, etc.)	Well - specific rate (cfs or gpm). If less than full rate of water right
RECEIVED BY OWRD										
APR 24 2013										

011584  
011584

1011584

SALEM, OR

RECEIVED BY OWRD

APR 24 2013

SALEM, OR