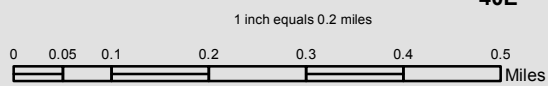


10 acres (SW1/4 SW1/4 SEC19 T4S R40E)

19.2 acres (NW1/4 NW1/4 SEC30 T4S R40E)

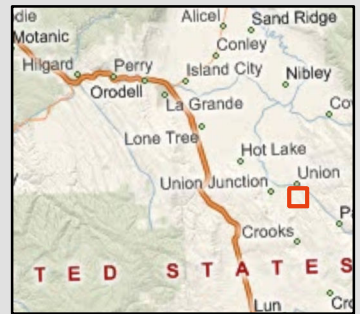
Projection: Lambert_Conformal_Conic
Datum: D_North_American_1983
Linear Unit: Meter
Tel. 222-9091 x28
65 SW Yamhill St, Portland OR 97214
thefreshwatertrust.org



- Limited Access
- Highway
- Major Road
- Local Road
- Streams and ditches
- Acres from 45105 to be leased
- Township, Range, Section
- Certificated Place of Use (45105)

Diversion Point

Note:
This map showcases all water rights categorized by Oregon Water Resources Dept as: non-canceled, surface sourced, primary and irrigation use rights.



map area enlarged

39E

40E

10 acres (SW1/4 SW1/4 SEC19 T4S R40E)

24

19

4S

45105

4S

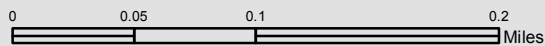
25

30

19.2 acres (NW1/4 NW1/4 SEC30 T4S R40E)

39E

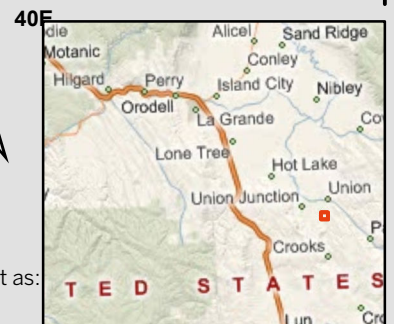
1 inch equals 0.079 miles



Projection: Lambert_Conformal_Conic
Datum: D_North_American_1983
Linear Unit: Meter
Tel. 222-9091 x28
65 SW Yamhill St, Portland OR 97214
thefreshwatertrust.org

- Limited Access
- Highway
- Major Road
- Local Road
- Acres from 45105 to be leased
- Township, Range, Section
- Certificated Place of Use (45105)

Note:
This map showcases all water rights categorized by Oregon Water Resources Dept as: non-canceled, surface sourced, primary and irrigation use rights.



map area enlarged