



State of Oregon  
 Water Resources Department  
 725 Summer Street NE, Suite A  
 Salem, Oregon 97301-1266  
 (503) 986-0900

# Application for Water Right Transfer

## Part 1 of 4 – Minimum Requirements Checklist

**This transfer application will be returned if Parts 1 through 4 and all required attachments are not completed and included.**  
 For questions, please call (503) 986-0900, and ask for Transfer Section.

### FOR ALL TRANSFER APPLICATIONS

**Check all items included with this application. (N/A = Not Applicable)**

- Part 1 – Completed Minimum Requirements Checklist.
- Part 2 – Completed Transfer Application Map Checklist.
- Part 3 – Completed Transfer Application – Applicant Information and Signature.
- Part 4 – Completed Transfer Application – Water Right Information. Please include a separate Part 4 for each water right. List all water right certificates to be transferred here: **74050.**

**RECEIVED BY OWRD**

**Attachments:**

- Completed Transfer Application Map. JUL 03 2013
- Completed Evidence of Use Affidavit and supporting documentation. SALEM, OR
- Fees – Amount enclosed: \$ **900.**  
 See <http://www.wrd.state.or.us/OWRD/PUBS/forms.shtml#fees> or call (503) 986-0883.
- N/A Affidavit(s) of Consent.
- N/A Supplemental Form D – For water rights served by or issued in the name of an irrigation district. Complete when the transfer applicant is not the irrigation district.
- N/A Land Use Information Form with approval and signature (or signed land use form receipt stub). Not required if water is to be diverted, conveyed, and/or used only on federal lands or if **all** of the following apply: a) a change in place of use only, b) no structural changes, c) the use of water is for irrigation only, and d) the use is located within an irrigation district or an exclusive farm use zone.
- N/A For changes in point(s) of appropriation (well(s)) or additional point(s) of appropriation, Water Well Report/Well Log.

*(For Staff Use Only)*

**WE ARE RETURNING YOUR APPLICATION FOR THE FOLLOWING REASON(S):**

Application fee not enclosed/insufficient       Map not included or incomplete  
 Land Use Form not enclosed or incomplete  
 Additional signature(s) required       Part \_\_\_\_\_ is incomplete  
 Other/Explanation \_\_\_\_\_  
 Staff: \_\_\_\_\_ 503-986-0 \_\_\_\_\_ Date: \_\_\_\_/\_\_\_\_/\_\_\_\_

## Part 2 of 4 – Transfer Application Map Checklist

**Your transfer application will be returned if any of the map requirements listed below are not met.**

**Please be sure that the transfer application map you submit includes all the required items and matches the existing water right map. Check all boxes that apply.**

- N/A Certified Water Right Examiner (CWRE) Stamp and Original Signature. For a list of CWREs, see [http://apps.wrd.state.or.us/apps/wr/cwre\\_license\\_view/](http://apps.wrd.state.or.us/apps/wr/cwre_license_view/). CWRE stamp and signature are not required for substitutions.
- N/A If **more than three** water rights are involved, separate maps are needed for each water right.
- Permanent quality printed with dark ink on good quality paper.
- The size of the map can be 8½ x 11 inches, 8½ x 14 inches, 11 x 17 inches, or up to 30 x 30 inches. For 30 x 30 inch maps, one extra copy is required.
- A north arrow, a legend, and scale.
- The scale of the map must be: 1 inch = 400 feet, 1 inch = 1,320 feet, the scale of the Final Proof/Claim of Beneficial Use Map (the map used when the permit was certificated), the scale of the county assessor map if the scale is not smaller than 1 inch = 1,320 feet, or a scale that has been pre-approved by the Department.
- Township, Range, Section, ¼ ¼, DLC, Government Lot, and other recognized public land survey lines.
- Tax lot boundaries (property lines) are required. Tax lot numbers are recommended.
- Major physical features including rivers and creeks showing direction of flow, lakes and reservoirs, roads, and railroads.
- Major water delivery system features from the point(s) of diversion/appropriation such as main pipelines, canals, and ditches.
- Existing place of use that includes separate hachuring for each water right, priority date, and use including number of acres in each quarter-quarter section, government lot, or in each quarter-quarter section as projected within government lots, donation land claims, or other recognized public land survey subdivisions. If less than the entirety of the water right is being changed, a separate hachuring is needed for lands left unchanged.
- N/A Proposed place of use that includes separate hachuring for each water right, priority date, and use including number of acres in each quarter-quarter section, government lot, or in each quarter-quarter section as projected within government lots, donation land claims, or other recognized public land survey subdivisions.
- Existing point(s) of diversion or well(s) with distance and bearing or coordinates from a recognized survey corner. This information can be found in your water right certificate or permit.
- N/A If you are proposing a change in point(s) of diversion or well(s), show the proposed location and label it clearly with distance and bearing or coordinates. If GPS coordinates are used, latitude-longitude coordinates may be expressed as either degrees-minutes-seconds with at least one digit after the decimal (example – 42°32'15.5") or degrees-decimal with five or more digits after the decimal (example – 42.53764°).

RECEIVED BY OWRD

JUL 03 2013

SALEM, OR

**Part 3 of 4 – Applicant Information and Signature**

**Applicant Information**

APPLICANT/BUSINESS NAME <b>Mark L and Julie A Winton</b>			PHONE NO. <b>541-523-5293</b>	ADDITIONAL CONTACT NO. <b>208-863-8898</b>
ADDRESS <b>25328 Keating Grange West</b>				FAX NO. <b>541-523-2269</b>
CITY <b>Baker City</b>	STATE <b>OR</b>	ZIP <b>97814</b>	E-MAIL ** <b>wintonangusranch@hotmail.com</b>	

**Agent Information** – The agent is authorized to represent the applicant in all matters relating to this application.

AGENT/BUSINESS NAME <b>Nancy Rorick Consulting</b>			PHONE NO. <b>541-519-3644</b>	ADDITIONAL CONTACT NO.
ADDRESS <b>645 L Loop</b>				FAX NO.
CITY <b>Baker City</b>	STATE <b>OR</b>	ZIP <b>97814</b>	E-MAIL ** <b>nrorick@yahoo.com</b>	

\*\* BY PROVIDING AN E-MAIL ADDRESS, CONSENT IS GIVEN TO RECEIVE ALL CORRESPONDENCE FROM THE DEPARTMENT ELECTRONICALLY. COPIES OF THE FINAL ORDER DOCUMENTS WILL ALSO BE MAILED.

Check this box if this project is fully or partially funded by the American Recovery and Reinvestment Act. (Federal stimulus dollars)

Is the applicant the sole owner of the land on which the water right, or portion thereof, proposed for transfer is located?  Yes  No

If NO, include signatures of all landowners (and mailing and/or e-mail addresses if different than the applicant's) or attach affidavits of consent (and mailing and/or e-mail addresses) from all landowners or individuals/entities to which the water right(s) has been conveyed.




Permanent Transfers Only (check one box)

- By signing this application, I understand that, upon receipt of the draft preliminary determination and prior to Department approval of the transfer, I will be required to provide landownership information and evidence that I am authorized to pursue the transfer as identified in OAR 690-380-4010(5); **OR**
- I affirm the applicant is a municipality as defined in ORS 540.510(3)(b) and that the right is in the name of the municipality or a predecessor; **OR**
- I affirm that the applicant is an entity with the authority to condemn property and is acquiring by condemnation the property to which the water right proposed for transfer is appurtenant and have supporting documentation.

I understand that prior to Department approval of the transfer, I may be required to submit payment to the Department for publication of a notice in a newspaper with general circulation in the area where the water right is located, once per week for two consecutive weeks. If more than one qualifying newspaper is available, I suggest publishing the notice in the following paper: Baker City Herald.

I (we) affirm that the information contained in this application is true and accurate.

**RECEIVED BY OWRD**

	 Applicant Signature	Mark L. Winton Print Name (and Title if applicable)	6-18-13 Date	JUL 03 2013
	 Applicant Signature	Julie A. Winton Print Name (and Title if applicable)	6-18-13 Date	SALEM, OR

In your own words tell us what change(s) you want made and the reason for the change(s): \_\_\_\_\_

*We are requesting a POD of our Basche, Perkins and old Perkins Ditch water rights certificate #74050 to the Powder River - POD noted on maps attached.*

**Check the following boxes that apply:**

- The applicant is responsible for completion of change(s). Notices and correspondence should continue to be sent to the applicant.
- The receiving landowner will be responsible for completing the proposed change(s) after the final order is issued. Copies of notices and correspondence should be sent to this landowner.
- The receiving landowner and applicant will be responsible for completion of change(s). Copies of notices and correspondence should be sent to this landowner and the applicant.

At this time, are the lands in this transfer application in the process of being sold?  Yes  No

If YES, and you know who the new landowner will be, please complete the receiving landowner information table below. If you do not know who the new landowner will be, then a request for assignment will have to be filed for at a later date.

If a property sells, the certificated water right(s) located on the land belong to the new owner, unless a sale agreement or other document states otherwise. (To learn about sale agreements please visit our web site at: <http://www1.wrd.state.or.us/pdfs/Transfer-PropertyTransactions.pdf>)

RECEIVING LANDOWNER NAME <b>n/a</b>			PHONE NO.	ADDITIONAL CONTACT NO.
ADDRESS				FAX NO.
CITY	STATE	ZIP	E-MAIL	


Describe any special ownership circumstances here: \_\_\_\_\_

- Check here if any of the water rights proposed for transfer are or will be located within or served by an irrigation or other water district. (**Tip:** Complete and attach Supplemental Form D.)

IRRIGATION DISTRICT NAME <b>Lower Powder River Irrigation District</b>	ADDRESS <b>HCR 88 Box 66</b>		
CITY <b>Baker City</b>	STATE <b>OR</b>	ZIP <b>97814</b>	

- Check here if water for any of the rights supplied under a water service agreement or other contract for stored water with a federal agency or other entity.

ENTITY NAME <b>Lower Powder River Irrigation District</b>	ADDRESS <b>HCR 88 Box 66</b>		
CITY <b>Baker City</b>	STATE <b>OR</b>	ZIP <b>97814</b>	

 To meet State Land Use Consistency Requirements, you must list all local governments (each county, city, municipal corporation, or tribal government) within whose jurisdiction water will be diverted, conveyed or used.

ENTITY NAME <b>Baker County</b>	ADDRESS <b>1995 Third Street</b>		
CITY <b>Baker City</b>	STATE <b>OR</b>	ZIP <b>97814</b>	

ENTITY NAME	ADDRESS		
CITY	STATE	ZIP	

**RECEIVED BY OWRD**

JUL 03 2013

1011632

SALEM, OR  
TACS

## Part 4 of 4 – Water Right Information

Please use a separate Part 4 for each water right being changed. See instructions at [http://www.wrd.state.or.us/OWRD/PUBS/docs/Hints\\_Forms\\_MS\\_Word.doc](http://www.wrd.state.or.us/OWRD/PUBS/docs/Hints_Forms_MS_Word.doc)

**CERTIFICATE # 74050**

**RECEIVED BY OWRD**

**Description of Water Delivery System**

System capacity: 3.18 cubic feet per second (cfs) **OR**  
1427 gallons per minute (gpm)

JUL 03 2013

**SALEM, OR**

Describe the current water delivery system or the system that was in place at some time within the last five years. Include information on the pumps, canals, pipelines and sprinklers used to divert, convey and apply the water at the authorized place of use. Water is delivered to the property via the Perkins and Basche Ditches (operated by the Lower Powder River Irrigation District) which divert water from the Powder River (maps 2 and 3). Water is diverted from these two ditches to flood irrigate pasture. The proposed POD will allow the applicant to divert water directly from the Powder River. The applicant will also switch from flood to sprinkler irrigation. The proposed mainlines are shown on map 1.

**Table 1. Location of Authorized and Proposed Point(s) of Diversion (POD) or Appropriation (POA)**  
 (Note: If the POD/POA name is not specified on the certificate, assign it a name or number here.)

POD/POA Name or Number	Is this POD/POA Authorized on the Certificate or is it Proposed?	If POA, OWRD Well Log ID# (or Well ID Tag # L-___)	Twp	Rng	Sec	¼ ¼	Tax Lot, DLC or Gov't Lot	Measured Distances (from a recognized survey corner)
2. Basche Ditch	<input checked="" type="checkbox"/> Authorized <input type="checkbox"/> Proposed		7 S	41 E	28	NW SE	2900	1880 feet north and 600 feet east from the south corner of said section.
6. Perkins Ditch	<input checked="" type="checkbox"/> Authorized <input type="checkbox"/> Proposed		8 S	42 E	17	NW SW	2100	50 feet south and 800 feet east from the west corner of said section.
8. (old) Perkins Ditch	<input checked="" type="checkbox"/> Authorized <input type="checkbox"/> Proposed		8 S	42 E	18	NE NE	2200	900 feet south and 700 feet west from the NE corner of said section.
POD 1	<input type="checkbox"/> Authorized <input checked="" type="checkbox"/> Proposed		9 S	43 E	5	NW NE	TL 400 GL 2	The proposed POD is located 1,545 feet west and 75 feet south of the NE corner of Section 5, T9S R43E.

**Check all type(s) of change(s) proposed below (change "CODES" are provided in parentheses):**

- |  |   |
|--|---|
| <input type="checkbox"/> Place of Use (POU)                            | <input type="checkbox"/> Supplemental Use to Primary Use (S to P) |
| <input type="checkbox"/> Character of Use (USE)                        | <input type="checkbox"/> Point of Appropriation/Well (POA)        |
| <input checked="" type="checkbox"/> Point of Diversion (POD)           | <input type="checkbox"/> Additional Point of Appropriation (APOA) |
| <input type="checkbox"/> Additional Point of Diversion (APOD)          | <input type="checkbox"/> Substitution (SUB)                       |
| <input type="checkbox"/> Surface Water POD to Ground Water POA (SW/GW) | <input type="checkbox"/> Government Action POD (GOV)              |

**Will all of the proposed changes affect the entire water right?**

T011632

- Yes Complete only the Proposed (“to” lands) section of Table 2 on the next page. Use the “CODES” listed above to describe the proposed changes.
- No Complete all of Table 2 to describe the portion of the water right to be changed.

RECEIVED BY OWRD

1011632

JUL 03 2013

SALEM, OR  
TACS

JUL 03 2013

Please use additional pages of Table 2 as needed

**Table 2 Description of Changes to Water Right Certificate # 74050**

List only the part of the right that will be changed. For the acreage in each ¼ ¼, list the change proposed. If more than one change, specify the acreage associated with each change. If more than one POD/POA, specify the acreage associated with each POD/POA.

Authorized ("from" lands) as they appear BEFORE THE CHANGES											Proposed Changes (see "CODES" from previous page)	Proposed ("to" lands) AFTER THE CHANGES										
Twp	Rng	Sec	¼	¼	Tax Lot	Gvt Lot or DLC	Acres	Type of USE listed on Certificate	POD(s) or POA(s) (name or number from Table 1)	Priority Date		Twp	Rng	Sec	¼	¼	Tax Lot	Gvt Lot or DLC	Acres	New Type of USE	POD(s)/POA(s) to be used (from Table 1)	Priority Date
7 S	41 E	28	NW	SE				Irrigation	2. Basche Ditch													
8 S	42 E	17	NW	SW				Irrigation	6. Perkins Ditch	1933	POD	9 S	43 E	5	NW	NE	400	2		POD 1	1933	
8 S	42 E	18	NE	NE				Irrigation	8. Perkind Ditch (old)													
9 S	43 E	5	NE	NE	400	GL 1	1.8	Irrigation	2	1933	POD	9 S	43 E	5	NE	NE	400	GL 1	1.8	Irrigation	POD 1	1933
9 S	43 E	5	NE	NE	300	GL 1	1.4	Irrigation	2	1933	POD	9 S	43 E	5	NE	NE	300	GL 1	1.4	Irrigation	POD 1	1933
9 S	43 E	5	NE	NE	300	GL 1	18.8	Irrigation	6 & 8	1933	POD	9 S	43 E	5	NE	NE	300	GL 1	18.8	Irrigation	POD 1	1933
9 S	43 E	5	NW	NE	400	GL 2	31.0	Irrigation	2	1933	POD	9 S	43 E	5	NW	NE	400	GL 2	31.0	Irrigation	POD 1	1933
9 S	43 E	5	NW	NE	400	GL 2	1.2	Irrigation	6 & 8	1933	POD	9 S	43 E	5	NW	NE	400	GL 2	1.2	Irrigation	POD 1	1933
9 S	43 E	5	NE	NW	500	GL 3	24.3	Irrigation	2	1933	POD	9 S	43 E	5	NE	NW	500	GL 3	24.3	Irrigation	POD 1	1933
9 S	43 E	4	NE	NW	300	GL 3	10.3	Irrigation	6 & 8	1933	POD	9 S	43 E	4	NE	NW	300	GL 3	10.3	Irrigation	POD 1	1933
9 S	43 E	5	NW	NW	500	GL 4	18.7	Irrigation	2	1933	POD	9 S	43 E	5	NW	NW	500	GL 4	18.7	Irrigation	POD 1	1933
9 S	43 E	4	NW	NW	300	GL 4	8.6	Irrigation	6 & 8	1933	POD	9 S	43 E	4	NW	NW	300	GL 4	8.6	Irrigation	POD 1	1933
8 S	43 E	32	SE	SW	600	n/a	0.8	Irrigation	2	1933	POD	8 S	43 E	32	SE	SW	600	n/a	0.8	Irrigation	POD 1	1933
8 S	43 E	32	SW	SW	600	n/a	8.0	Irrigation	2	1933	POD	8 S	43 E	32	SW	SW	600	n/a	8.0	Irrigation	POD 1	1933
8 S	43 E	33	SW	SW	101	n/a	2.1	Irrigation	6 & 8	1933	POD	8 S	43 E	33	SW	SW	101	n/a	2.1	Irrigation	POD 1	1933
<b>TOTAL ACRES</b>							127					<b>TOTAL ACRES</b>							127			

1011632

Additional remarks: The applicant proposes to change the Points of Diversion from the Perkins and Basche Ditches to a POD on the Powder River.

RECEIVED BY OWRD

JUL 03 2013

SALEM, OR

Revised 2/1/2012

Regular Permanent Transfer Application – Page 8 of 9

TACS

1011632



**For Place of Use or Character of Use Changes**

Are there other water right certificates, water use permits or ground water registrations associated with the "from" or the "to" lands?  Yes  No

If YES, list the certificate, water use permit, or ground water registration numbers: \_\_\_\_\_.



Pursuant to ORS 540.510, any "layered" water use such as an irrigation right that is supplemental to a primary right proposed for transfer must be included in the transfer or be cancelled. Any change to a ground water registration must be filed separately in a ground water registration modification application.

**For Substitution** (ground water supplemental irrigation will be substituted for surface water primary irrigation)

Ground water supplemental Permit or Certificate # n/a ;  
Surface water primary Certificate # N/A.

**For a change from Supplemental Irrigation Use to Primary Irrigation Use**

Identify the primary certificate to be cancelled. Certificate # N/A

**For a change in point(s) of appropriation (well(s)) or additional point(s) of appropriation:**

Well log(s) are attached for each authorized and proposed well(s) that are clearly labeled and associated with the corresponding well(s) in Table 1 above and on the accompanying application map. (Tip: You may search for well logs on the Department's web page at: [http://apps.wrd.state.or.us/apps/gw/well\\_log/Default.aspx](http://apps.wrd.state.or.us/apps/gw/well_log/Default.aspx))

**OR**

Describe the construction of the authorized and proposed well(s) in Table 3 for any wells that do not have a well log.

**Table 3. Construction of Point(s) of Appropriation**

Any well(s) in this listing must be clearly tied to corresponding well(s) described in Table 1 and shown on the accompanying application map. Failure to provide adequate information is likely to delay the processing of your transfer application. For proposed wells, we recommend that you consult a licensed well driller, geologist, or certified water right examiner for the proper information needed to complete the table.

Proposed or Authorized POA Name or Number	Is well already built? (Yes or No)	If an existing well, OWRD Well ID Tag No. L- _____	Total well depth	Casing Diameter	Casing Intervals (feet)	Seal depth(s) (intervals)	Perforated or screened intervals (in feet)	Static water level of completed well (in feet)	Source aquifer (sand, gravel, basalt, etc.)	Well-specific rate (cfs or gpm). If less than full rate of water right
n/a										

RECEIVED BY OWRD

JUL 03 2013  
T011632