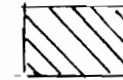


WATER RIGHT TRANSFER APPLICATION MAP T.38 S. R.05 W. W.M.

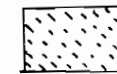
**CHANGE IN PLACE OF USE
FOR A PORTION OF
AP. G 4762, PERMIT G 4486
CERTIFICATE 42080**

APPLICANT:
JONATHAN C. SPERO
P.O. BOX 16
WILLIAMS, OREGON 97544
PH. (541) 846-6845

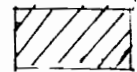
REMAINING RIGHT
UNDER CERT. 42080
& UNDER CERT-49426



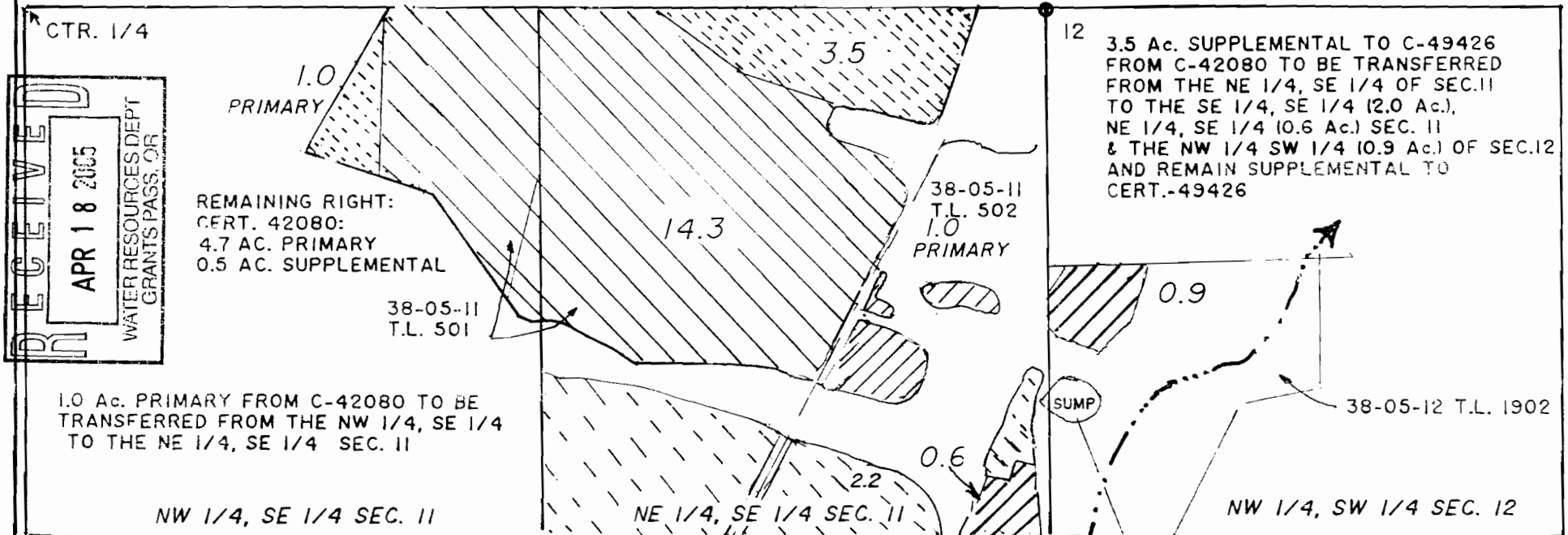

AREA FROM WHICH
WATER RIGHTS ARE
TO BE TRANSFERRED



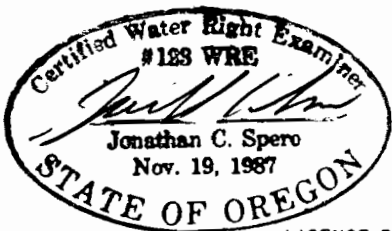
PROPOSED
NEW PLACE
OF USE



REMAINING RIGHT
CERT. 49426 ONLY



RECEIVED
APR 18 2005
 WATER RESOURCES DEPT
 GRANTS PASS, OR



REMAINING RIGHT
CERT-49426
(PRIMARY)



TRANSFER
No. T-8682

POINT OF DIVERSION:
SUMP LOCATED 1040' SOUTH & 2600' EAST
FROM CENTER OF SECTION 11

PREPARED BY:
JONATHAN C. SPERO C.W.R.E. 123
P.O. BOX 16
WILLIAMS, OREGON 97544
PH. (541) 846-6845

LICENSE RENEWAL DATE:
JUNE 30, 2005

REVISED:
APRIL 15, 2005

SCALE: 1" = 400'

MAP REVISED: JULY 1, 2003
MAP REVISED JANUARY 3, 2005

THIS MAP IS FOR THE PURPOSE OF
IDENTIFYING THE LOCATION OF THE
WATER RIGHT ONLY, AND IS NOT INT-
ENDED TO PROVIDE LEGAL DIMEN-
SIONS OR LOCATIONS OF PROPERTY
OWNERSHIP LINES.

T-8682