



State of Oregon
 Water Resources Department
 725 Summer Street NE, Suite A
 Salem, Oregon 97301-1266
 (503) 986-0900

Application for Permanent Water Right Transfer

Part 1 of 5 – Minimum Requirements Checklist

This transfer application will be returned if Parts 1 through 5 and all required attachments are not completed and included.

For questions, please call (503) 986-0900, and ask for Transfer Section.

RECEIVED BY OWRD

Check all items included with this application. (N/A = Not Applicable)

AUG 09 2013

- Part 1 – Completed Minimum Requirements Checklist.
- Part 2 – Completed Transfer Application Map Checklist. SALEM, OR
- Part 3 – Application Fee, payable by check to the Oregon Water Resources Department, and completed Fee Worksheet, page 3. Try the new online fee calculator at: http://apps.wrd.state.or.us/apps/misc/wrd_fee_calculator. If you have questions, call Customer Service at (503) 986-0801. 500
- Part 4 – Completed Applicant Information and Signature.
- Part 5 – Information about Water Rights to be Transferred: **How many water rights are to be transferred? 1 List them here: Dillon Irrigation Company – One water right with two priority dates – Per Umatilla District Water Master – Tony Justus**
Please include a separate Part 5 for each water right. (See instructions on page 6)

Attachments:

- Completed Transfer Application Map.
- Completed Evidence of Use Affidavit and supporting documentation.
- N/A Affidavit(s) of Consent from Landowner(s) (if the applicant does not own the land the water right is on.)
- N/A Supplemental Form D – For water rights served by or issued in the name of an irrigation district. Complete when the transfer applicant is not the irrigation district.
- N/A Land Use Information Form with approval and signature (or signed land use form receipt stub). Not required if water is to be diverted, conveyed, and/or used only on federal lands or if **all** of the following apply: a) a change in place of use only, b) no structural changes, c) the use of water is for irrigation only, and d) the use is located within an irrigation district or an exclusive farm use zone.
- N/A Water Well Report/Well Log for changes in point(s) of appropriation (well(s)) or additional point(s) of appropriation.
- N/A Geologist Report for a change from a surface water point of diversion to a ground water point of appropriation (well), if the proposed well is more than 500' from the surface water source and more than 1000' upstream or downstream from the point of diversion. See OAR 690-380-2130 for requirements and applicability.

(For Staff Use Only)

WE ARE RETURNING YOUR APPLICATION FOR THE FOLLOWING REASON(S):

- Application fee not enclosed/insufficient Map not included or incomplete
- Land Use Form not enclosed or incomplete
- Additional signature(s) required Part _____ is incomplete

Other/Explanation _____

Staff: _____

Date: ____/____/____

1011648

Part 2 of 5 – Transfer Application Map Checklist

Your transfer application will be returned if any of the map requirements listed below are not met.

Please be sure that the transfer application map you submit includes all the required items and matches the existing water right map. Check all boxes that apply.

- N/A Certified Water Right Examiner (CWRE) Stamp and Original Signature. For a list of CWREs, see http://apps.wrd.state.or.us/apps/wr/cwre_license_view/. CWRE stamp and signature are not required for substitutions.
- N/A If **more than three** water rights are involved, separate maps are needed for each water right.
- Permanent quality printed with dark ink on good quality paper.
- The size of the map can be 8½ x 11 inches, 8½ x 14 inches, 11 x 17 inches, or 30 x 30 inches. For 30 x 30 inch maps, one extra copy is required.
- A north arrow, a legend, and scale.
- The scale of the map must be: 1 inch = 400 feet, 1 inch = 1,320 feet, the scale of the Final Proof/Claim of Beneficial Use Map (the map used when the permit was certificated), the scale of the county assessor map if the scale is not smaller than 1 inch = 1,320 feet, or a scale that has been pre-approved by the Department.
- Township, Range, Section, ¼ ¼, DLC, Government Lot, and other recognized public land survey lines.
- Tax lot boundaries (property lines) are required. Tax lot numbers are recommended.
- Major physical features including rivers and creeks showing direction of flow, lakes and reservoirs, roads, and railroads.
- Major water delivery system features from the point(s) of diversion/appropriation such as main pipelines, canals, and ditches.
- Existing place of use that includes separate hachuring for each water right, priority date, and use including number of acres in each quarter-quarter section, government lot, or in each quarter-quarter section as projected within government lots, donation land claims, or other recognized public land survey subdivisions. If less than the entirety of the water right is being changed, a separate hachuring is needed for lands left unchanged.
- N/A Proposed place of use that includes separate hachuring for each water right, priority date, and use including number of acres in each quarter-quarter section, government lot, or in each quarter-quarter section as projected within government lots, donation land claims, or other recognized public land survey subdivisions.
- Existing point(s) of diversion or well(s) with distance and bearing or coordinates from a recognized survey corner. This information can be found in your water right certificate or permit.
- N/A If you are proposing a change in point(s) of diversion or well(s), show the proposed location and label it clearly with distance and bearing or coordinates. If GPS coordinates are used, latitude-longitude coordinates may be expressed as either degrees-minutes-seconds with at least one digit after the decimal (example – 42°32'15.5") or degrees-decimal with five or more digits after the decimal (example – 42.53764°).

RECEIVED BY POWARD

AUG 09 2013

SALEM, OR

Part 4 of 5 – Applicant Information and Signature

Applicant Information

APPLICANT/BUSINESS NAME Dillon Irrigation Company - Attn: Mike Taylor			PHONE NO. (541)561-5332	ADDITIONAL CONTACT NO.
ADDRESS 31466 Andrews Road			FAX NO.	
CITY Echo	STATE OR	ZIP 97826	E-MAIL miketay@eotnet.net	
BY PROVIDING AN E-MAIL ADDRESS, CONSENT IS GIVEN TO RECEIVE ALL CORRESPONDENCE FROM THE DEPARTMENT ELECTRONICALLY. COPIES OF THE FINAL ORDER DOCUMENTS WILL ALSO BE MAILED.				

Agent Information – The agent is authorized to represent the applicant in all matters relating to this application.

AGENT/BUSINESS NAME Umatilla Basin Watershed Council - Attn: Greg Silbernagel			PHONE NO. (541)276-2190	ADDITIONAL CONTACT NO.
ADDRESS PO BOX 1551			FAX NO.	
CITY Pendleton	STATE OR	ZIP 97801	E-MAIL greg.silbernagel@umatillawatershedcouncil.org	
BY PROVIDING AN E-MAIL ADDRESS, CONSENT IS GIVEN TO RECEIVE ALL CORRESPONDENCE FROM THE DEPARTMENT ELECTRONICALLY. COPIES OF THE FINAL ORDER DOCUMENTS WILL ALSO BE MAILED.				

Explain in your own words what you propose to accomplish with this transfer application, and why: Transfer POD from Dillon Diversion Dam to Westland Diversion Dam. This will remove the need of the Dillon Dam and allow for future removal of a significant fish passage barrier on the Umatilla River.

Check this box if this project is fully or partially funded by the American Recovery and Reinvestment Act. (Federal stimulus dollars)


Check One Box


- By signing this application, I understand that, upon receipt of the draft preliminary determination and prior to Department approval of the transfer, I will be required to provide landownership information and ^{Residence that I am} authorized to pursue the transfer as identified in OAR 690-380-4010(5); **OR**
- I affirm the applicant is a municipality as defined in ORS 540.510(3)(b) and that the right is in the name of the municipality or a predecessor; **OR**
- I affirm the applicant is an entity with the authority to condemn property and is acquiring by condemnation the property to which the water right proposed for transfer is appurtenant and have supporting documentation.

RECEIVED BY OWRD
AUG 09 2013
SALEM, OR

I understand that prior to Department approval of the transfer application, I may be required to submit payment to the Department for publication of a notice in a newspaper with general circulation in the area where the water right is located, once per week for two consecutive weeks. If more than one qualifying newspaper is available, I suggest publishing the notice in the following newspaper: Hermiston Herald

I (we) affirm that the information contained in this application is true and accurate.


Applicant signature


Applicant signature

Mike Taylor - Dillon Irrigation Company - President 8-7-2013
Print Name (and Title if applicable) Date

Greg Silbernagel - UBWC - Executive Director 8/7/2013
Print Name (and Title if applicable) Date

Is the applicant the sole owner of the land on which the water right, or portion thereof, proposed for transfer is located? Yes No **The Dillon Irrigation Company owns the water rights that are dispersed to stakeholders within the company. Consultation with OWRD has concurred that a signed Supplemental Form D from the Dillon Irrigation Company President meets this requirement.**

Check the following boxes that apply:

- The applicant is responsible for completion of change(s). Notices and correspondence should continue to be sent to the applicant.
- The receiving landowner will be responsible for completing the proposed change(s) after the final order is issued. Copies of notices and correspondence should be sent to this landowner.
- Both the receiving landowner and applicant will be responsible for completion of change(s). Copies of notices and correspondence should be sent to this landowner and the applicant.

At this time, are the lands in this transfer application in the process of being sold? Yes No

If YES, and you know who the new landowner will be, please complete the receiving landowner information table below. If you do not know who the new landowner will be, then a request for assignment will have to be filed for at a later date.

If a property sells, the certificated water right(s) located on the land belong to the new owner, unless a sale agreement or other document states otherwise. For more information see: <http://www.oregon.gov/owrd/docs/transfer-propertytransactions.pdf>

RECEIVING LANDOWNER NAME			PHONE NO.	ADDITIONAL CONTACT NO.
ADDRESS				FAX NO.
CITY	STATE	ZIP	E-MAIL	


Describe any special ownership circumstances here:

- Check here if any of the water rights proposed for transfer are or will be located within or served by an irrigation or other water district. (Tip: Complete and attach Supplemental Form D.)

IRRIGATION DISTRICT NAME Dillon Irrigation Company	ADDRESS 31466 Andrews Road		
CITY Echo	STATE Oregon	ZIP 97826	

- Check here if water for any of the rights supplied under a water service agreement or other contract for stored water with a federal agency or other entity.

ENTITY NAME	ADDRESS		
CITY	STATE	ZIP	

 To meet State Land Use Consistency Requirements, you must list all county, city, municipal corporation, or tribal governments within whose jurisdiction water will be diverted, conveyed or used.

ENTITY NAME Umatilla County- Planning Department	ADDRESS 216 SE 4th Street		
CITY Pendleton	STATE OR	ZIP 97801	

ENTITY NAME	ADDRESS		
CITY	STATE	ZIP	

RECEIVED BY OWRD

1011648

AUG 09 2013

Part 5 of 5 – Water Right Information

Please use a separate Part 5 for each water right being changed. See instructions on page 6, to copy and paste additional Part 5s, or to add additional rows to tables within the form.

CERTIFICATE # Dillon Irrigation Company - Umatilla River Decree - Volume 3, page 231 and Volume 15, page 397

RECEIVED BY OWRD

Description of Water Delivery System

System capacity: **22.03** cubic feet per second (cfs) OR
 _____ gallons per minute (gpm)

AUG 09 2013

SALEM, OR

Describe the current water delivery system or the system that was in place at some time within the last five years. Include information on the pumps, canals, pipelines and sprinklers used to divert, convey and apply the water at the authorized place of use. **The Dillon Irrigation Company has a diversion dam located at river mile 25.2 of the Umatilla River. Water runs through a canal distribution system to turnouts. The main canal totals approximately six miles in length. The water is applied using flood and sprinkler irrigation methods.**

Table 1. Location of Authorized and Proposed Point(s) of Diversion (POD) or Appropriation (POA)
 (Note: If the POD/POA name is not specified on the certificate, assign it a name or number here.)

POD/POA Name or Number	Is this POD/POA Authorized on the Certificate or is it Proposed?	If POA, OWRD Well Log ID# (or Well ID Tag # L-___)	Twp	Rng	Sec	¼ ¼	Tax Lot, DLC or Gov't Lot	Measured Distances (from a recognized survey corner)
Dillon Diversion	<input checked="" type="checkbox"/> Authorized <input type="checkbox"/> Proposed		03 N	29 E	08	SE NW	1200	1475' South and 2285' East of the NW Corner of Section 8, T.3N., R.29E., W.M
Westland Diversion	<input type="checkbox"/> Authorized <input checked="" type="checkbox"/> Proposed		03 N	29 E	21	SW NE	100	North 76 Degrees 45 Minutes 56 Seconds East, 2910' from the N1/4 Corner of Section 21, T.3N, R.29E., W.M.

Check all type(s) of change(s) proposed below (change "CODES" are provided in parentheses):

- | | |
|--|---|
| <input type="checkbox"/> Place of Use (POU) | <input type="checkbox"/> Supplemental Use to Primary Use (S to P) |
| <input type="checkbox"/> Character of Use (USE) | <input type="checkbox"/> Point of Appropriation/Well (POA) |
| <input type="checkbox"/> Point of Diversion (POD) | <input type="checkbox"/> Additional Point of Appropriation (APOA) |
| <input checked="" type="checkbox"/> Additional Point of Diversion (APOD) | <input type="checkbox"/> Substitution (SUB) |
| <input type="checkbox"/> Surface Water POD to Ground Water POA (SW/GW) | <input type="checkbox"/> Government Action POD (GOV) |

Will all of the proposed changes affect the entire water right?

- Yes Complete only the Proposed ("to" or "on" lands) section of Table 2 on the next page. Use the "CODES" listed above to describe the proposed changes.

1011648

Table 2. Description of Changes to Water Right Certificate # Dillon Irrigation Company – Umatilla River Decree – Volume 3 page 231 and Volume 15, Page 397

AUTHORIZED (the "from" or "off" lands) The listing that appears on the certificate BEFORE PROPOSED CHANGES List only that part or portion of the water right that will be changed.										Proposed Changes (see "CODES" from previous page)	PROPOSED (the "to" or "on" lands) The listing as it would appear AFTER PROPOSED CHANGES are made.												
Twp	Rng	Sec	¼ ¼	Tax Lot	Gvt Lot or DLC	Acres	Type of USE listed on Certificate	POD(s) or POA(s) (name or number from Table 1)	Priority Date		Twp	Rng	Sec	¼ ¼	Tax Lot	Gvt Lot or DLC	Acres	New Type of USE	POD(s)/ POA(s) to be used (from Table 1)	Priority Date			
										APOD	3	N	28	E	1	NE	NE	100		40.0	Irrigation	Proposed	1897
										APOD	3	N	28	E	1	NW	NE	100		19.8	Irrigation	Proposed	1897
										APOD	3	N	28	E	1	NW	NE	400		15.2	Irrigation	Proposed	1897
										APOD	3	N	28	E	1	SW	NE	400		10.2	Irrigation	Proposed	1897
										APOD	3	N	28	E	1	SW	NE	401		13.8	Irrigation	Proposed	1897
										APOD	3	N	28	E	1	SE	NE	400		14.0	Irrigation	Proposed	1897
										APOD	3	N	28	E	1	NE	NW	400		10.0	Irrigation	Proposed	1897
										APOD	3	N	29	E	6	NW	NW	600		50.0	Irrigation	Proposed	1897
										APOD	3	N	29	E	6	SW	NW	600		42.9	Irrigation	Proposed	1897
										APOD	4	N	28	E	36	NW	NE	2902		2.0	Irrigation	Proposed	1897
										APOD	4	N	28	E	36	SW	NE	2902		14.4	Irrigation	Proposed	1897
										APOD	4	N	28	E	36	SW	NE	3000		12.6	Irrigation	Proposed	1897
										APOD	4	N	28	E	36	SE	NE	2600		18.9	Irrigation	Proposed	1897
										APOD	4	N	28	E	36	SE	NE	2700		9.9	Irrigation	Proposed	1897
										APOD	4	N	28	E	36	SE	NE	2800		9.7	Irrigation	Proposed	1897
										APOD	4	N	28	E	36	NE	SE	3100		37.0	Irrigation	Proposed	1897
										APOD	4	N	28	E	36	SE	SE	3100		36.0	Irrigation	Proposed	1897
										APOD	4	N	29	E	31	NW	SW	1700		3.5	Irrigation	Proposed	1897
										APOD	4	N	29	E	31	SW	SW	1700		3.5	Irrigation	Proposed	1897
TOTAL ACRES:										TOTAL 1897 PRIORITY ACRES:										363.4			

RECEIVED BY OWRD
AUG 09 2013
SALEM, OR

Table 2. Description of Changes to Water Right Certificate # Dillon Irrigation Company

AUTHORIZED (the "from" or "off" lands) The listing that appears on the certificate BEFORE PROPOSED CHANGES List only that part or portion of the water right that will be changed.										Proposed Changes (see "CODES" from previous page)	PROPOSED (the "to" or "on" lands) The listing as it would appear AFTER PROPOSED CHANGES are made.												
Twp	Rng	Sec	¼ ¼	Tax Lot	Gvt Lot or DLC	Acres	Type of USE listed on Certificate	POD(s) or POA(s) (name or number from Table 1)	Priority Date		Twp	Rng	Sec	¼ ¼	Tax Lot	Gvt Lot or DLC	Acres	New Type of USE	POD(s)/ POA(s) to be used (from Table 1)	Priority Date			
										APOD	3	N	28	E	1	NE	NW	400		5.0	Irrigation	Proposed	1907
										APOD	4	N	28	E	35	NE	NE	3402		13.0	Irrigation	Proposed	1907
										APOD	4	N	28	E	35	NW	NE	3402		12.0	Irrigation	Proposed	1907
										APOD	4	N	28	E	35	SW	NE	3407		20.0	Irrigation	Proposed	1907
										APOD	4	N	28	E	35	SE	NE	3490		20.0	Irrigation	Proposed	1907
										APOD	4	N	28	E	35	NE	NW	3400		18.0	Irrigation	Proposed	1907
										APOD	4	N	28	E	35	NW	NW	3400		9.7	Irrigation	Proposed	1907
										APOD	4	N	28	E	35	SW	NW	3400		7.0	Irrigation	Proposed	1907
										APOD	4	N	28	E	35	SE	NW	3400		19.0	Irrigation	Proposed	1907
										APOD	4	N	28	E	36	NE	NW	3200		19.1	Irrigation	Proposed	1907
										APOD	4	N	28	E	36	NW	NW	3490		20.0	Irrigation	Proposed	1907
										APOD	4	N	28	E	36	SW	NW	3490		40.0	Irrigation	Proposed	1907
										APOD	4	N	28	E	36	SE	NW	3200		40.0	Irrigation	Proposed	1907
										APOD	4	N	28	E	36	NE	SW	3200		39.1	Irrigation	Proposed	1907
										APOD	4	N	28	E	36	NW	SW	3490		36.1	Irrigation	Proposed	1907
										APOD	4	N	28	E	36	SW	SW	3406		8.0	Irrigation	Proposed	1907
										APOD	4	N	28	E	36	SE	SW	3200		31.0	Irrigation	Proposed	1907
										APOD	4	N	29	E	31	NW	SW	1700		16.5	Irrigation	Proposed	1907
										APOD	4	N	29	E	31	SW	SW	1700		16.5	Irrigation	Proposed	1907
TOTAL ACRES:											1907 PRIORITY CONTINUED ON NEXT PAGE												

RECEIVED BY OWRD
AUG 09 2013
SALEM, OR

Table 2. Description of Changes to Water Right Certificate # Dillon Irrigation Company

AUTHORIZED (the "from" or "off" lands)										Proposed Changes (see "CODES" from previous page)	PROPOSED "to" lands) AFTER PROPOSED CHANGES											
Twp	Rng	Sec	¼ ¼	Tax Lot	Gvt Lot or DLC	Acres	Type of USE listed on Certificate	POD(s) or POA(s) (name or number from Table 1)	Priority Date		Twp	Rng	Sec	¼ ¼	Tax Lot	Gvt Lot or DLC	Acres	New Type of USE	POD(s)/ POA(s) to be used (from Table 1)	Priority Date		
										APOD	3	N	28	E	1	SW	NE	400	0.0	Irrigation	Proposed	1907
										APOD	3	N	28	E	1	SW	NE	401	7.1	Irrigation	Proposed	1907
										APOD	3	N	28	E	1	SE	NE	400	0.0	Irrigation	Proposed	1907
										APOD	3	N	28	E	1	NE	NW	400	23.0	Irrigation	Proposed	1907
										APOD	3	N	28	E	1	NW	NW	400	31.8	Irrigation	Proposed	1907
										APOD	3	N	28	E	1	NW	NW	401	1.1	Irrigation	Proposed	1907
										APOD	3	N	28	E	1	SW	NW	401	34.6	Irrigation	Proposed	1907
										APOD	3	N	28	E	1	SE	NW	400	1.2	Irrigation	Proposed	1907
										APOD	3	N	28	E	1	SE	NW	401	33.1	Irrigation	Proposed	1907
										APOD	3	N	28	E	1	NE	SW	401	35.7	Irrigation	Proposed	1907
										APOD	3	N	28	E	1	NW	SW	401	25.1	Irrigation	Proposed	1907
										APOD	3	N	28	E	1	SE	SW	401	23.6	Irrigation	Proposed	1907
										APOD	3	N	28	E	1	NE	SE	300	38.0	Irrigation	Proposed	1907
										APOD	3	N	28	E	1	NW	SE	401	40.0	Irrigation	Proposed	1907
										APOD	3	N	28	E	1	SW	SE	401	34.2	Irrigation	Proposed	1907
										APOD	3	N	28	E	1	SE	SE	300	37.4	Irrigation	Proposed	1907
										APOD	3	N	29	E	6	NW	SW	1190	51.8	Irrigation	Proposed	1907
										APOD	3	N	29	E	6	SW	SW	1190	53.0	Irrigation	Proposed	1907
										APOD	4	N	28	E	34	SW	NE	3400	8.2	Irrigation	Proposed	1907
										APOD	4	N	28	E	34	SE	NE	3400	10.8	Irrigation	Proposed	1907
										APOD	4	N	28	E	34	SW	NW	3400	2.4	Irrigation	Proposed	1907
										APOD	4	N	28	E	34	SW	NW	3404	16.4	Irrigation	Proposed	1907
										APOD	4	N	28	E	34	SE	NW	3400	11.6	Irrigation	Proposed	1907
										APOD	4	N	28	E	34	SE	NW	3404	12.9	Irrigation	Proposed	1907
										APOD	4	N	28	E	34	NE	SE	3600	17.0	Irrigation	Proposed	1907
										1907 PRIORITY CONTINUED ON NEXT PAGE												

RECEIVED BY OWRD
AUG 09 2013
SALEM, OR

Table 2. Description of Changes to Water Right Certificate # Dillon Irrigation Company

AUTHORIZED "from" lands BEFORE PROPOSED CHANGES										Proposed Changes (see "CODES" from previous page)	PROPOSED "to" AFTER PROPOSED CHANGES												
Twp	Rng	Sec	¼ ¼	Tax Lot	Gvt Lot or DLC	Acres	Type of USE listed on Certificate	POD(s) or POA(s) (name or number from Table 1)	Priority Date		Twp	Rng	Sec	¼ ¼	Tax Lot	Gvt Lot or DLC	Acres	New Type of USE	POD(s)/ POA(s) to be used (from Table 1)	Priority Date			
										APOD	4	N	28	E	35	NE	NE	3402		1.5	Irrigation	Proposed	1907
										APOD	4	N	28	E	35	SW	NE	3407		5.0	Irrigation	Proposed	1907
										APOD	4	N	28	E	35	SW	NW	3400		24.0	Irrigation	Proposed	1907
										APOD	4	N	28	E	35	SE	NW	3400		16.3	Irrigation	Proposed	1907
										APOD	4	N	28	E	35	NE	SW	3400		39.4	Irrigation	Proposed	1907
										APOD	4	N	28	E	35	NW	SW	3400		38.0	Irrigation	Proposed	1907
										APOD	4	N	28	E	35	SW	SW	3400		26.1	Irrigation	Proposed	1907
										APOD	4	N	28	E	35	SE	SW	3400		39.8	Irrigation	Proposed	1907
										APOD	4	N	28	E	35	NE	SE	3400		20.8	Irrigation	Proposed	1907
										APOD	4	N	28	E	35	NW	SE	3400		39.4	Irrigation	Proposed	1907
										APOD	4	N	28	E	35	SW	SE	3400		35.8	Irrigation	Proposed	1907
										APOD	4	N	28	E	35	SE	SE	3403		35.0	Irrigation	Proposed	1907
										APOD	4	N	28	E	36	NE	NE	2800		5.0	Irrigation	Proposed	1907
										APOD	4	N	28	E	36	NW	NE	2902		9.2	Irrigation	Proposed	1907
										APOD	4	N	28	E	36	NW	NE	3000		3.8	Irrigation	Proposed	1907
										APOD	4	N	28	E	36	SW	NE	2900		5.4	Irrigation	Proposed	1907
										APOD	4	N	28	E	36	SW	NE	3000		3.4	Irrigation	Proposed	1907
										APOD	4	N	28	E	36	NW	NW	3490		11.4	Irrigation	Proposed	1907
										APOD	4	N	28	E	36	SW	SW	3406		24.5	Irrigation	Proposed	1907
										APOD	4	N	28	E	36	SE	SW	3406		3.8	Irrigation	Proposed	1907
										APOD	4	N	28	E	36	NW	SE	3100		30.5	Irrigation	Proposed	1907
										APOD	4	N	28	E	36	SW	SE	3100		34.0	Irrigation	Proposed	1907
										APOD	4	N	29	E	31	NW	SW	1700		3.4	Irrigation	Proposed	1907
TOTAL ACRES:											TOTAL 1907 PRIORITY ACRES:						1398.8	Total Acreage 1762.2					


RECEIVED BY OWRD
 AUG 09 2013
 SALEM, OR

For Place of Use or Character of Use Changes

Are there other water right certificates, water use permits or ground water registrations associated with the “from” or the “to” lands? Yes No

If YES, list the certificate, water use permit, or ground water registration numbers:

C. 8407, C. 10556, C. 81944, C. 14165, C. 14346, C. 33877, C. 54733, C. 82168 and P. 7400.

 Pursuant to ORS 540.510, any “layered” water use such as an irrigation right that is supplemental to a primary right proposed for transfer must be included in the transfer or be cancelled. Any change to a ground water registration must be filed separately in a ground water registration modification application.

For Substitution (ground water supplemental irrigation will be substituted for surface water primary irrigation)

Ground water supplemental Permit or Certificate # _____;
Surface water primary Certificate # _____.

For a change from Supplemental Irrigation Use to Primary Irrigation Use

Identify the primary certificate to be cancelled. Certificate # _____

For a change in point(s) of appropriation (well(s)) or additional point(s) of appropriation:

- Well log(s) are attached for each authorized and proposed well(s) that are clearly labeled and associated with the corresponding well(s) in Table 1 above and on the accompanying application map.
Tip: You may search for well logs on the Department’s web page at:
http://apps.wrd.state.or.us/apps/gw/well_log/Default.aspx

AND/OR

- Describe the construction of the authorized and proposed well(s) in Table 3 for any wells that do not have a well log. For *proposed wells not yet constructed or built*, provide “a best estimate” for each requested information element in the table. The Department recommends you consult a licensed well driller, geologist, or certified water right examiner to assist with assembling the information necessary to complete Table 3.

RECEIVED BY OWRD
AUG 09 2013
SALEM, OR

001 048