



# CENTRAL OREGON IRRIGATION DISTRICT

1055 SW LAKE COURT, REDMOND, OR 97756

PHONE: 541.548.6047 FAX: 541.548.0243

[www.coid.org](http://www.coid.org)

A MUNICIPAL CORPORATION OF THE STATE OF OREGON

August 29, 2013

Susan Douthit  
District Analyst  
Oregon Water Resources Department  
725 Summer Street, NE Ste "A"  
Salem, OR 97301-1271

RECEIVED BY OWRD  
SEP 03 2013  
SALEM, OR

RE: District Transfer – P-2013-001

Dear Susan,

Please find enclosed our District Petition Number 2013-001. Also enclosed is our check number 13847 for \$1,450.00 as payment of the transfer fee. This Petition includes District transfer notice numbers: T-2013-001, 002, 003, 005, 006 and 007.

Sincerely,

Leslie Clark  
Water Right Manager

Enclosures

T011660



**PETITION 2013-001**

**DISTRICT "385" TRANSFER**

RECEIVED BY OWRD

SEP 03 2013

T011660

SALEM, OR

State of Oregon  
 WATER RESOURCES DEPARTMENT  
**DISTRICT PETITION FOR PERMANENT TRANSFER**  
 (ORS 540.580)  
 PETITION YEAR AND NUMBER P-2013-001

DISTRICT CENTRAL OREGON IRRIGATION DISTRICT  
 ADDRESS 1055 SW Lake Ct.  
REDMOND, OR 97756 PHONE 541-548-6047 (fax 541-548-0243)

**1. WATER RIGHT**

1958 Deschutes Consolidated Decree- Deschutes River  
 Certificate # 83571 & 76714 – Rate: 1 cfs = 32.40 acres  
 Priority date: October 31, 1900 and December 2, 1907  
 Source: Deschutes River & Crane Prairie Reservoir

**2. TYPE OF CHANGE: PERMANENT CHANGE IN PLACE OF USE**

**3. LOCATION OF AUTHORIZED PLACE OF USE: (PRESENT USER)**

No	Name	Legal Description Township South, Range East, W.M.	Tax Lot #	Acres	Use	District Notice #
		<b>SEE TABLE 1</b>				
		Total "OFF" acres		16.37		

**4. LOCATION OF PROPOSED PLACE OF USE: (PROPOSED USER)**


No	Name	Legal Description Township South, Range East, W.M.	Tax Lot #	Acres	Use	District Notice #
		<b>SEE TABLE 2</b>				
		Total "ON" acres		16.37		

**5 ITEMS ATTACHED:**

1. MAPS REPRESENTING "OFF" LANDS AND PROPOSED "ON" LANDS.
2. DISTRICT BOUNDARIES  
Description & map already on file with OWRD's office in Salem and Bend.
3. FEES: \$1,450.00 IS ATTACHED TO THIS PETITION FOR FILING AND RECORDING

**A notarized statement from all landowners affected in this petition is on file in the District's office authorizing the changes.**

The District (PETITIONER) hereby certifies that the maps and petition are accurate to the best of our knowledge and that the water rights referenced in this application have either been used within the last 5 years, or are not subject to forfeiture.

  
 Steven C. Johnson – Secretary Manager

Date 28 Aug. 2013

SEP 03 2013

1011660

SALEM, OR

RECEIVED BY OWRD

**TABLE 1. - AUTHORIZED PLACE OF USE**

Cert/Decree PRIMARY	Cert/Perm SUPP	TRANSFER NBR	POD USE	TWP	RNG	SEC	QQ	LOT	ACRES	USER NAME
83571	76714	T-2013-003	#11 IRRIG	14	13	20	SWNE	00203	0.700	Every, Jeff/Kristy
83571	76714	T-2013-002	#11 IRRIG	14	13	32	NENW	00100	1.200	Hatchell, Rodney G./Michele R
83571	76714	T-2013-002	#11 IRRIG	14	13	32	NWNE	00500	3.350	Hatchell, Rodney G./Michele R
83571	76714	T-2013-002	#11 IRRIG	14	13	32	NWNE	00500	0.500	Hatchell, Rodney G./Michele R
83571	76714	T-2013-006	#1 IRRIG	16	14	17	SESE	RD	0.740	COID/Quitclaim
83571	76714	T-2013-007	#1 IRRIG	16	14	17	SESE	RD	0.750	COID/Quitclaim
83571	76714	T-2013-001	#1 IRRIG	16	14	17	SWSE	00301	0.600	COID/Quitclaim
83571	76714	T-2013-006	#1 IRRIG	16	14	17	SWSE	00301	1.160	COID/Quitclaim
83571	76714	T-2013-007	#1 IRRIG	16	14	17	SWSE	00301	2.240	COID/Quitclaim
83571	76714	T-2013-006	#1 IRRIG	16	14	21	NWNW	00201	0.230	COID/Quitclaim
83571	76714	T-2013-006	#1 IRRIG	17	12	25	NWNE	00202	0.120	Judson, Joel/Tabree
83571	76714	T-2013-006	#1 IRRIG	17	12	34	NESW	00500	1.100	COID/Quitclaim
83571	76714	T-2013-001	#1 IRRIG	17	14	22	NESE	00801	0.010	Nelsen, Jean
83571	76714	T-2013-001	#1 IRRIG	17	14	22	SENE	00801	1.480	Nelsen, Jean
83571	76714	T-2013-007	#1 IRRIG	18	12	02	SWNW	00800	0.480	COID/Quitclaim
83571	76714	T-2013-006	#1 IRRIG	18	12	03	NWSE	01600	0.250	COID/Quitclaim
83571	76714	T-2013-007	#1 IRRIG	18	13	05	NESW	00700	0.700	Leisz, Bruce Kimball Family Trust
83571	76714	T-2013-007	#1 IRRIG	18	13	05	SESW	00700	0.250	Leisz, Bruce Kimball Family Trust
83571	76714	T-2013-005	#1 IRRIG	18	13	12	NESW	00603	0.510	Roy, James/Nannette

RECEIVED BY OWRD

SEP 03 2013

1011660 SALEM, OR

**TABLE 2. - PROPOSED PLACE OF USE**

Cert/Decree PRIMARY	Cert/Perm SUPP	TRANSFER NBR	POD USE	TWP	RNG	SEC	QQ	LOT	ACRES	USER NAME
83571	76714	T-2013-003	#11 IRRIG	14	13	20	SWNE	00203	0.700	Every, Jeff/Kristy
83571	76714	T-2013-002	#11 IRRIG	14	13	32	NENW	00102	0.500	Hatchell, Rodney G./Michele R
83571	76714	T-2013-002	#11 IRRIG	14	13	32	NENW	00102	1.200	Hatchell, Rodney G./Michele R
83571	76714	T-2013-002	#11 IRRIG	14	13	32	NWNE	00500	3.350	Hatchell, Rodney G./Michele R
83571	76714	T-2013-006	#1 IRRIG	17	12	25	NWNE	00202	1.160	Judson, Joel/Tabree
83571	76714	T-2013-006	#1 IRRIG	17	12	25	NWNE	00202	1.100	Judson, Joel/Tabree
83571	76714	T-2013-006	#1 IRRIG	17	12	25	NWNE	00202	0.740	Judson, Joel/Tabree
83571	76714	T-2013-006	#1 IRRIG	17	12	25	NWNE	00202	0.250	Judson, Joel/Tabree
83571	76714	T-2013-006	#1 IRRIG	17	12	25	NWNE	00202	0.230	Judson, Joel/Tabree
83571	76714	T-2013-006	#1 IRRIG	17	12	25	NWNE	00202	0.120	Judson, Joel/Tabree
83571	76714	T-2013-001	#1 IRRIG	17	14	22	NESE	00801	0.600	Nelsen, Jean
83571	76714	T-2013-001	#1 IRRIG	17	14	22	NESE	00801	0.010	Nelsen, Jean
83571	76714	T-2013-001	#1 IRRIG	17	14	22	SENE	00801	1.480	Nelsen, Jean
83571	76714	T-2013-007	#1 IRRIG	18	13	05	NESW	00700	2.240	Leisz, Bruce Kimball Family Trust
83571	76714	T-2013-007	#1 IRRIG	18	13	05	NESW	00700	0.750	Leisz, Bruce Kimball Family Trust
83571	76714	T-2013-007	#1 IRRIG	18	13	05	NESW	00700	0.700	Leisz, Bruce Kimball Family Trust
83571	76714	T-2013-007	#1 IRRIG	18	13	05	NESW	00700	0.480	Leisz, Bruce Kimball Family Trust
83571	76714	T-2013-007	#1 IRRIG	18	13	05	NESW	00700	0.250	Leisz, Bruce Kimball Family Trust
83571	76714	T-2013-005	#1 IRRIG	18	13	12	NESW	00603	0.510	Roy, James/Nannette

RECEIVED BY OWRD

SEP 03 2013

SALEM, OR

1011660

P-2013-001

MAPS

AUTHORIZED PLACE OF USE

RECEIVED BY OWRD

SEP 03 2013

SALEM, OR

1011660

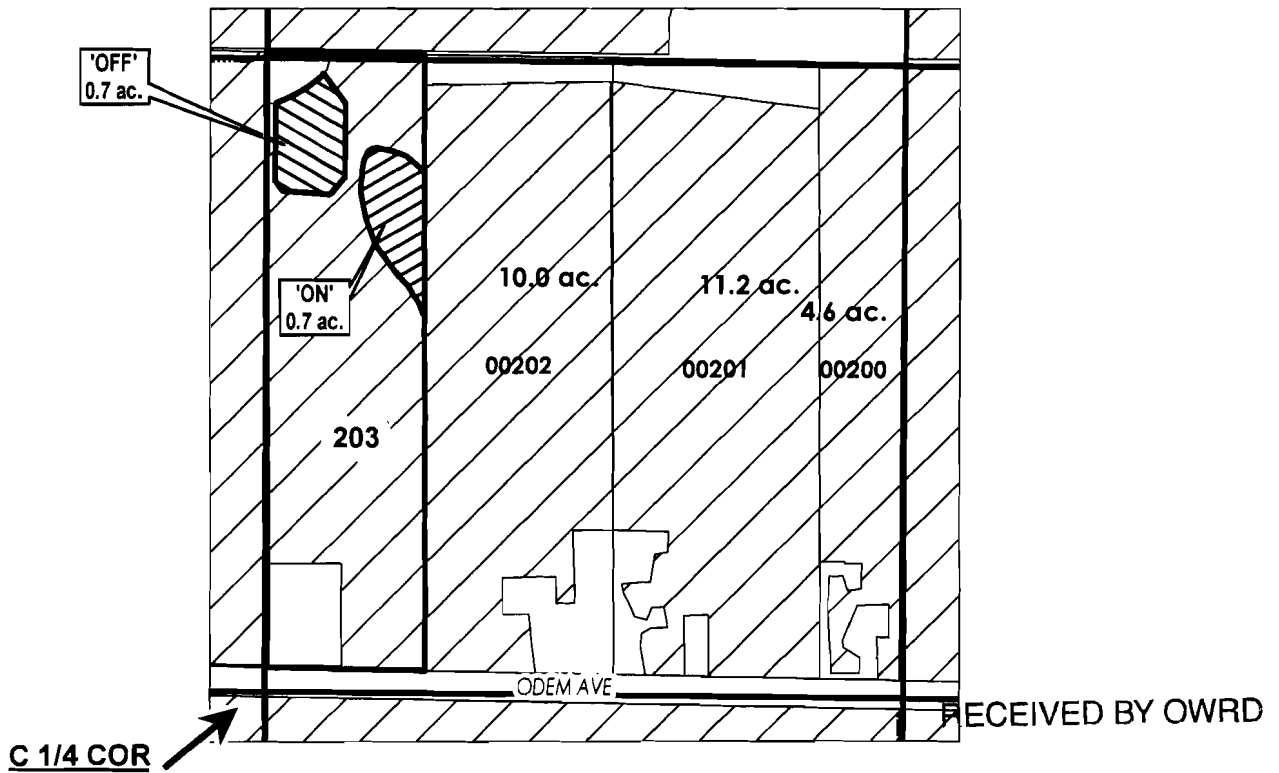
# DESCHUTES COUNTY SEC.20 T14S R13E

SCALE - 1" = 400'



SW 1/4 OF THE NE 1/4

DISTRICT INTERNAL  
NOTICE #: T-2013-003



SEP 03 2013

SALEM, OR

"OFF / ON" MAP

	EXISTING WATER RIGHTS
	OFF LANDS
	ON LANDS



APPLICATION FOR WATER RIGHTS TRANSFER  
JEFF R. & KRISTY L. EVERY / JEFF R. & KRISTY L. EVERY

TAXLOT #: 2031011660 0.7 ACRES

Date: 3/14/2013

FILE: I:\TRANSFER\WRTRANS13\141320\_SWNE

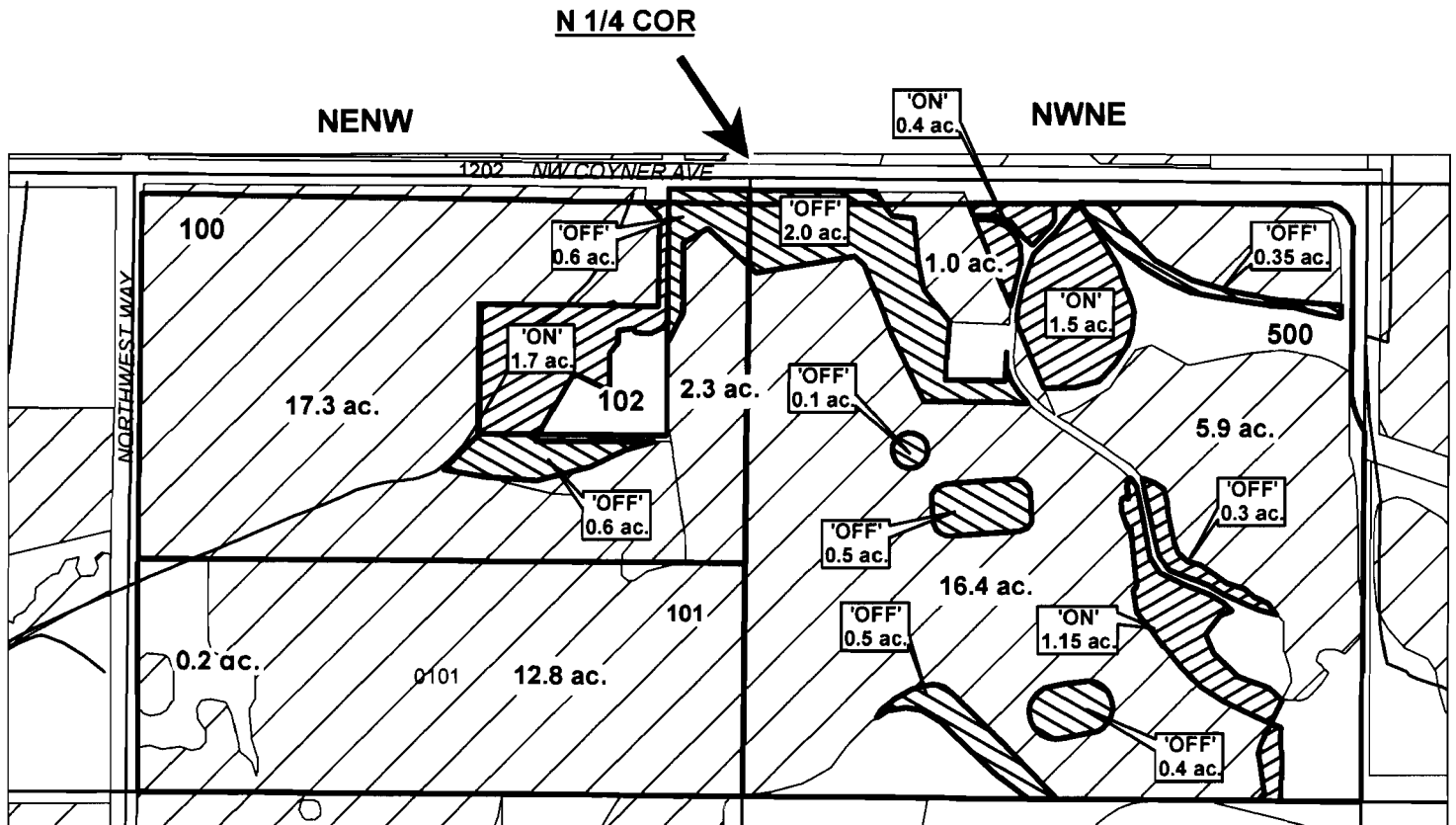
# DESCHUTES COUNTY SEC.32 T14S R13E

SCALE - 1" = 400'



NE 1/4 OF THE NW 1/4, NW 1/4 OF THE NE 1/4

DISTRICT INTERNAL  
NOTICE #: T-2013-002



RECEIVED BY OWRD

SEP 03 2013

SALEM, OR

	EXISTING WATER RIGHTS
	OFF LANDS
	ON LANDS

"OFF / ON" MAP



## APPLICATION FOR WATER RIGHTS TRANSFER

RODNEY G. & MICHEL RENEE HATCHELL FAMILY LIVING TRUST /  
RODNEY G. & MICHEL RENEE HATCHELL FAMILY LIVING TRUST

TAXLOT #: 100, 102, 500 1011660

5.05 ACRES

DATE: 01-30-12

FILE: I:\TRANSFER\WRTRANS13\141332\_500



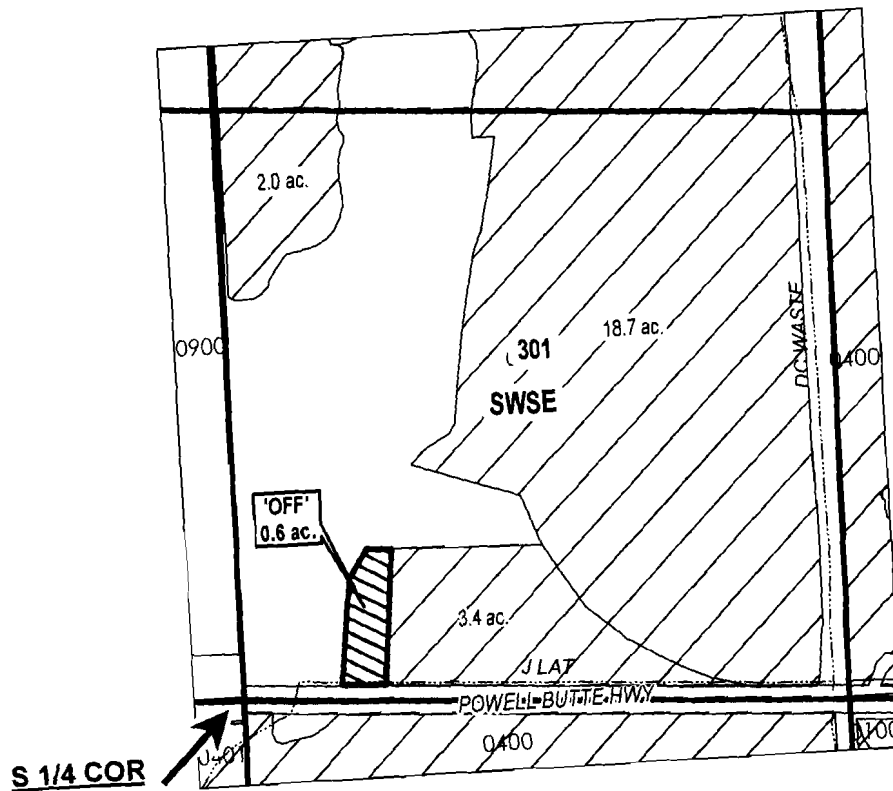
# DESCHUTES COUNTY SEC.17 T16S R14E

SCALE - 1" = 400'



SW 1/4 OF THE SE 1/4

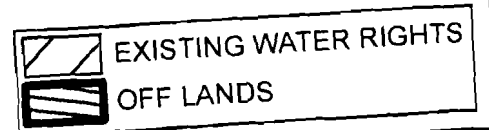
DISTRICT INTERNAL  
NOTICE #: T-2013-001



RECEIVED BY OWRD

SEP 03 2013

SALEM, OR



"OFF" MAP



## APPLICATION FOR WATER RIGHTS TRANSFER

COID / JEAN NELSEN

TAXLOT #: 301

1011660

0.6 ACRES

DATE: 02-01-13

FILE: \\TRANSFER\WRTRANS\13\161417\_SWSE

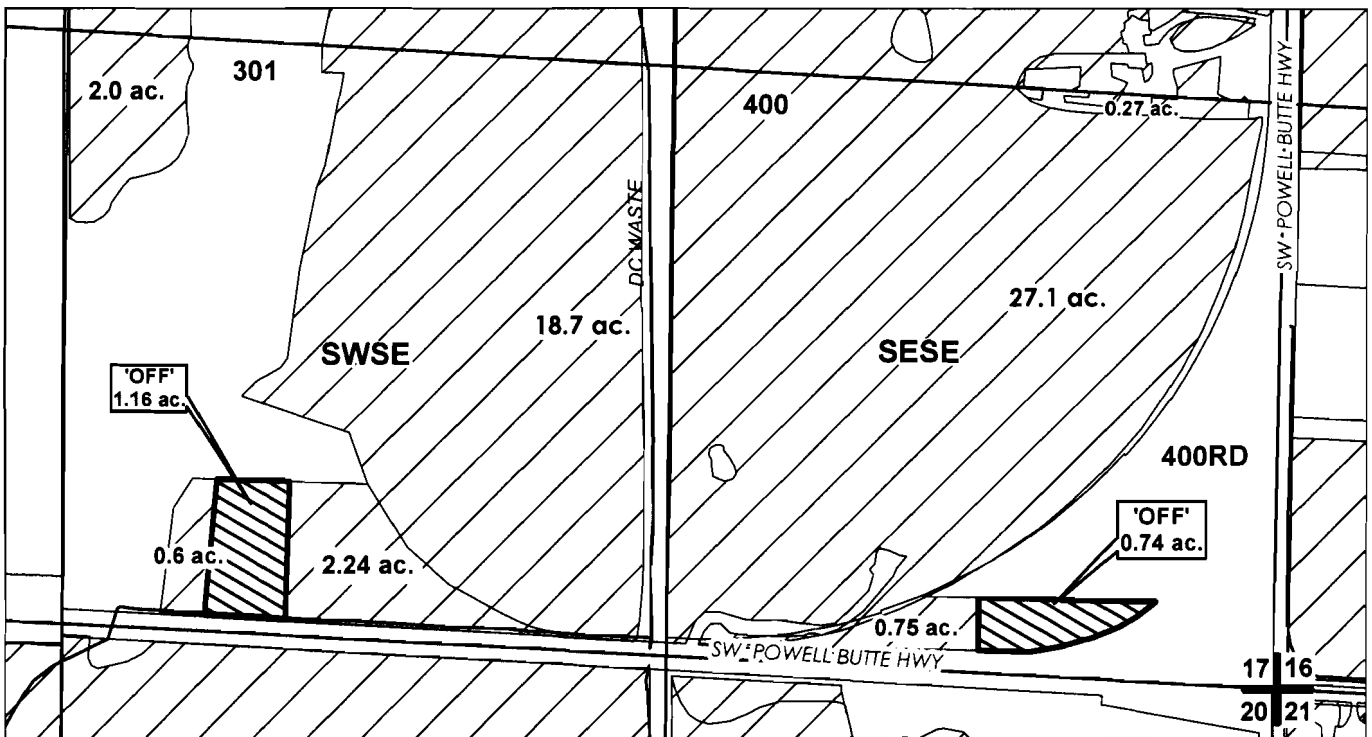
# CROOK COUNTY SEC.17 T16S R14E

SCALE - 1" = 400'



SW 1/4 OF THE SE 1/4; SE 1/4 OF THE SE 1/4

DISTRICT INTERNAL  
NOTICE #: T-2013-006



RECEIVED BY OWRD

SEP 03 2013

SALEM, OR

	EXISTING WATER RIGHTS
	OFF LANDS

"OFF" MAP



APPLICATION FOR WATER RIGHTS TRANSFER

COID QUITCLAIM / BRENDA & KARL SCRONCE

TAXLOT #: 301, 400RD

1.9 ACRES

1011660

DATE: 04-24-13

FILE: I:\TRANSFER\WRTRANS13\T-2013-006\161417\_SSE

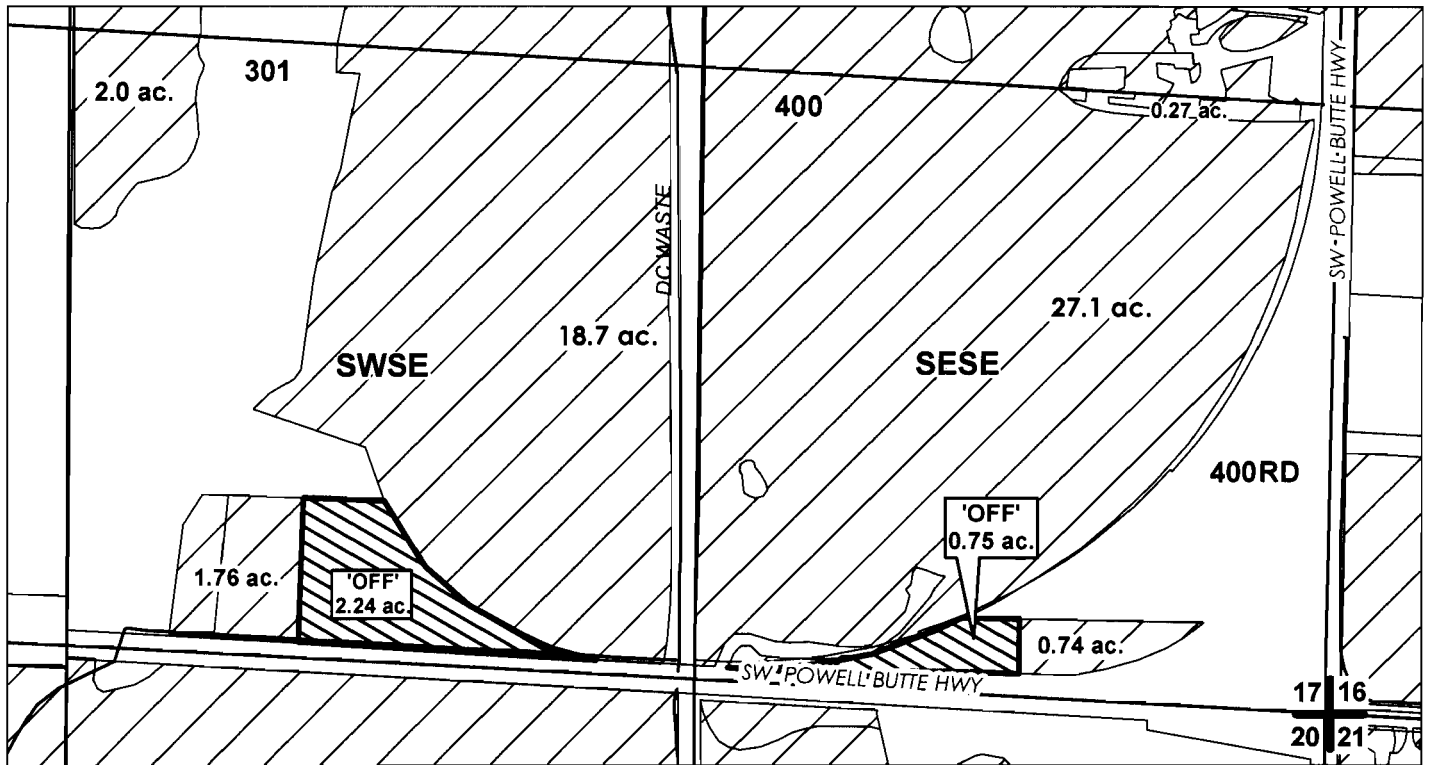
# CROOK COUNTY SEC.17 T16S R14E

SCALE - 1" = 400'



SW 1/4 OF THE SE 1/4; SE 1/4 OF THE SE 1/4

DISTRICT INTERNAL  
NOTICE #: T-2013-007



RECEIVED BY OWRD

SEP 03 2013

SALEM, OR

"OFF" MAP



APPLICATION FOR WATER RIGHTS TRANSFER

COID QUITCLAIM / BRUCE KIMBALL LEISZ FAMILY TRUST

TAXLOT #: 301, 400RD 1011660

2.99 ACRES

DATE: 04-26-13

FILE: I:\TRANSFER\WRTRANS13\T-2013-007\161417\_SSE

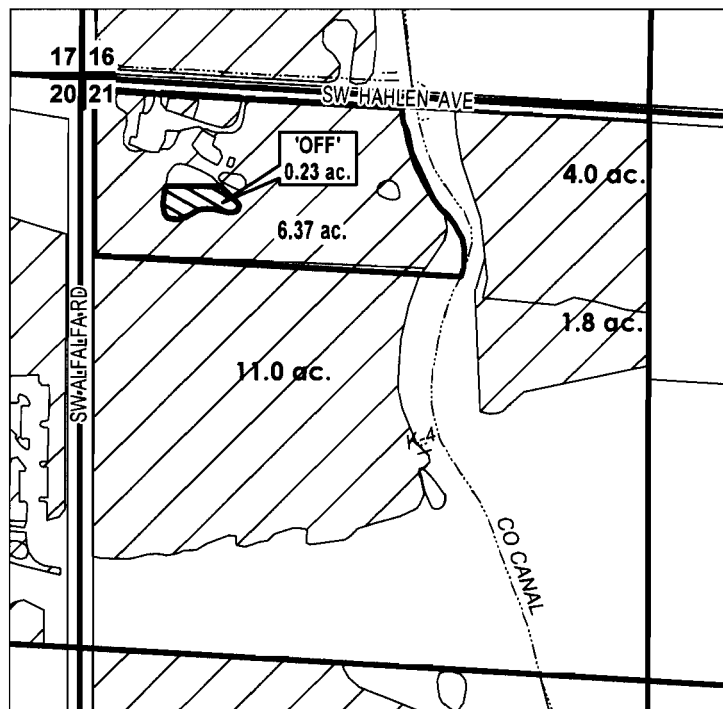
# DESCHUTES COUNTY SEC.21 T16S R14E

SCALE - 1" = 400'



NW 1/4 OF THE NW 1/4

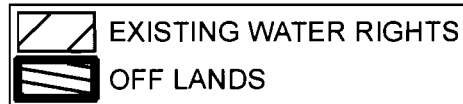
DISTRICT INTERNAL  
NOTICE #: T-2013-006



RECEIVED BY OWRD

SEP 03 2013

SALEM, OR



"OFF" MAP



APPLICATION FOR WATER RIGHTS TRANSFER

COID QUITCLAIM / BRENDA & KARL SCRONCE

TAXLOT #: 201 1011660 0.23 ACRES

Date: 4/25/2013

FILE: I:\TRANSFER\WRTRANS13IT-2013-006\161421\_NWNW

# DESCHUTES COUNTY SEC.25 T17S R12E

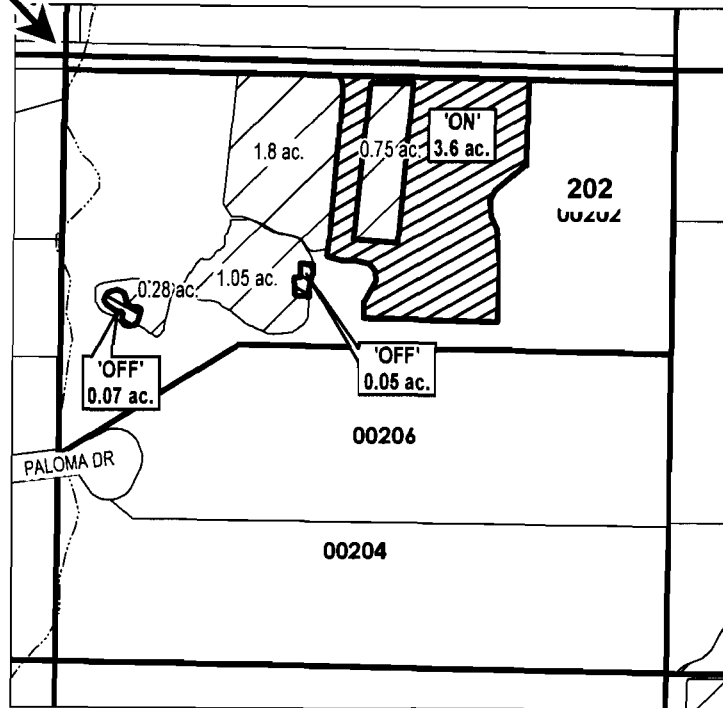
SCALE - 1" = 400'



NW 1/4 OF THE NE 1/4

DISTRICT INTERNAL  
NOTICE #: T-2013-0006

**N 1/4 COR**



RECEIVED BY OWRD

SEP 03 2013

SALEM, OR

	EXISTING WATER RIGHTS
	OFF LANDS
	ON LANDS

"OFF / ON" MAP



APPLICATION FOR WATER RIGHTS TRANSFER  
BRENDA & KARL SCRONCE / BRENDA & KARL SCRONCE

TAXLOT #: 202 011660 3.6 ACRES

Date: 4/24/2013

FILE: I:\TRANSFER\WRTRANS13\T-2013-006\171225\_NWNE

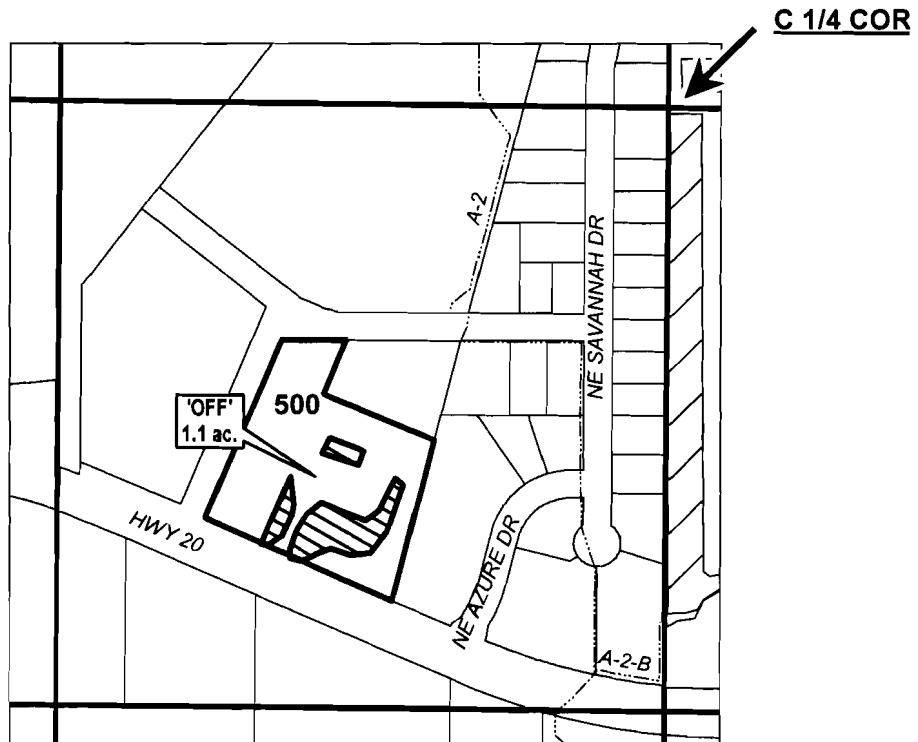
# DESCHUTES COUNTY SEC.34 T17S R12E

SCALE - 1" = 400'



NE 1/4 OF THE SW 1/4

DISTRICT INTERNAL  
NOTICE #: T-2013-005



RECEIVED BY OWRD

SEP 03 2013

SALEM, OR

	EXISTING WATER RIGHTS
	OFF LANDS
	OFF LAND PARCELS

"OFF" MAP



APPLICATION FOR WATER RIGHTS TRANSFER

COID QUITCLAIM / BRENDA & KARL SCRONCE

TAXLOT #: 500 1011660 1.1 ACRES

Date: 4/25/2013

FILE: I:\TRANSFER\WRTRANS13\T-2013-006\171234\_NESW

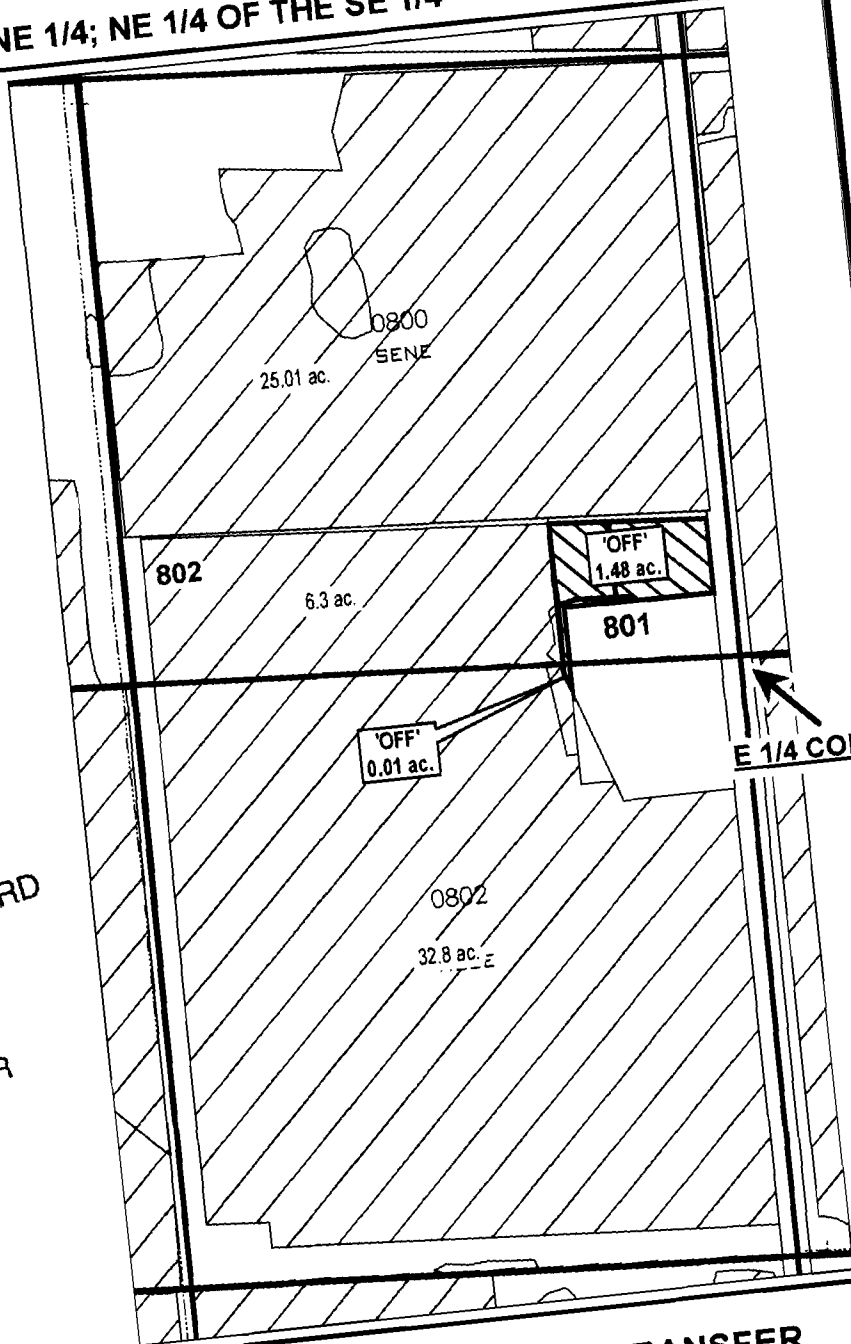
DESCHUTES COUNTY  
SEC.22 T17S R14E

SCALE - 1" = 400'



SE 1/4 OF THE NE 1/4; NE 1/4 OF THE SE 1/4

DISTRICT INTERNAL  
NOTICE #: T-2013-001



RECEIVED BY OWRD

SEP 03 2013

SALEM, OR

"OFF" MAP

EXISTING WATER RIGHTS  
OFF LANDS



APPLICATION FOR WATER RIGHTS TRANSFER

JEAN NELSON / JEAN NELSON

TAXLOT #: 801 011660 1.49 ACRES

FILE: IATRANSFERWRTRANS13171422\_801

DATE: 02-01-13

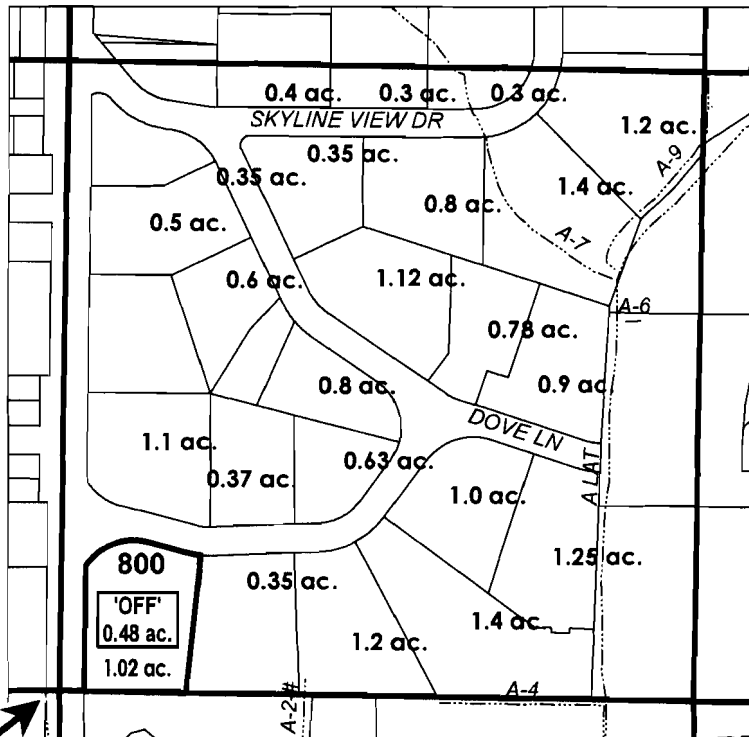
# DESCHUTES COUNTY SEC.02 T18S R12E

SCALE - 1" = 400'



SW 1/4 OF THE NW 1/4

DISTRICT INTERNAL  
NOTICE #: T-2013-007



W 1/4 COR

RECEIVED BY OWRD

SEP 03 2013

SALEM, OR

# ac.	'OFF' LAND PARCELS
# ac.	PARCELS W/ WATER RIGHTS

"OFF" MAP



**APPLICATION FOR WATER RIGHTS TRANSFER**  
**COID QUITCLAIM / BRUCE KIMBALL LEISZ FAMILY TRUST**

TAXLOT #: 800 1011660 0.48 ACRES

Date: 4/26/2013

FILE: I:\TRANSFER\WRTRANS13\T-2013-007\181202\_SWNW



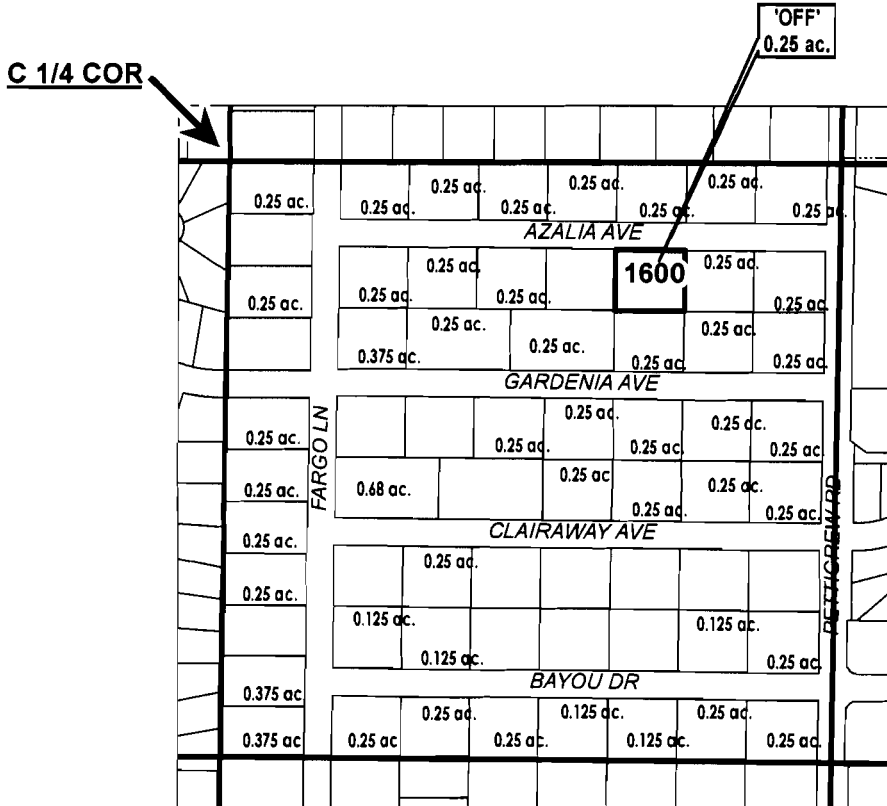
# DESCHUTES COUNTY SEC.03 T18S R12E

SCALE - 1" = 400'



NW 1/4 OF THE SE 1/4

DISTRICT INTERNAL  
NOTICE #: T-2013-006



RECEIVED BY OWRD

SEP 03 2013

SALEM, OR

"OFF" MAP

# ac.	'OFF' LAND PARCELS
# ac.	PARCELS W/ WATER RIGHTS



APPLICATION FOR WATER RIGHTS TRANSFER

COID QUITCLAIM / BRENDA & KARL SCRONCE

TAXLOT #: 16001011660 0.25 ACRES

Date: 4/24/2013

FILE: I:\TRANSFER\WRTRANS13\IT-2013-006\181302\_NWSE

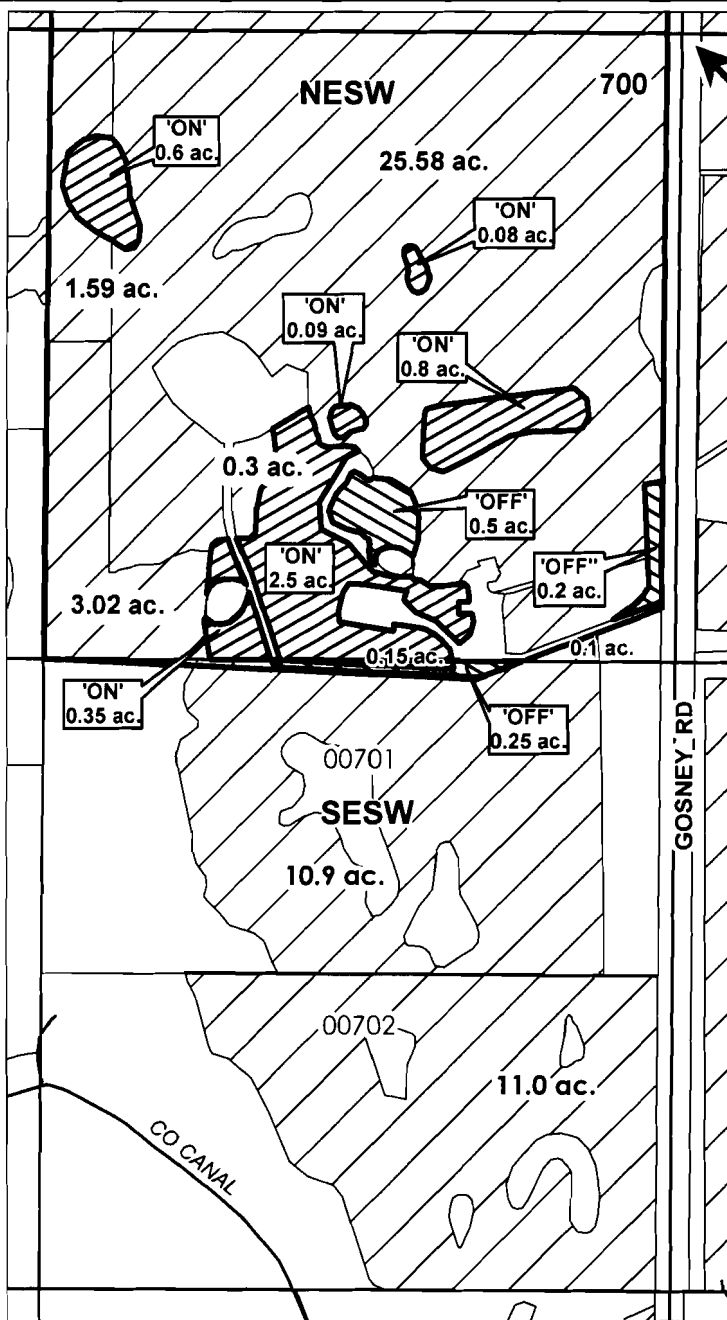
# DESCHUTES COUNTY SEC.05 T18S R13E

SCALE - 1" = 400'



NE 1/4 OF THE SW 1/4; SE 1/4 OF THE SW 1/4

DISTRICT INTERNAL  
NOTICE #: T-2013-007



RECEIVED BY OWRD

SEP 03 2013

SALEM, OR

**"OFF / ON" MAP**

	EXISTING WATER RIGHTS
	OFF LANDS
	ON LANDS



## APPLICATION FOR WATER RIGHTS TRANSFER

BRUCE KIMBALL LEISZ FAMILY TRUST /  
BRUCE KIMBALL LEISZ FAMILY TRUST

TAXLOT #: 700      1011660      4.42 ACRES

4/26/2013

FILE: I\TRANSFER\WRTRANS\13\181305\_ESW

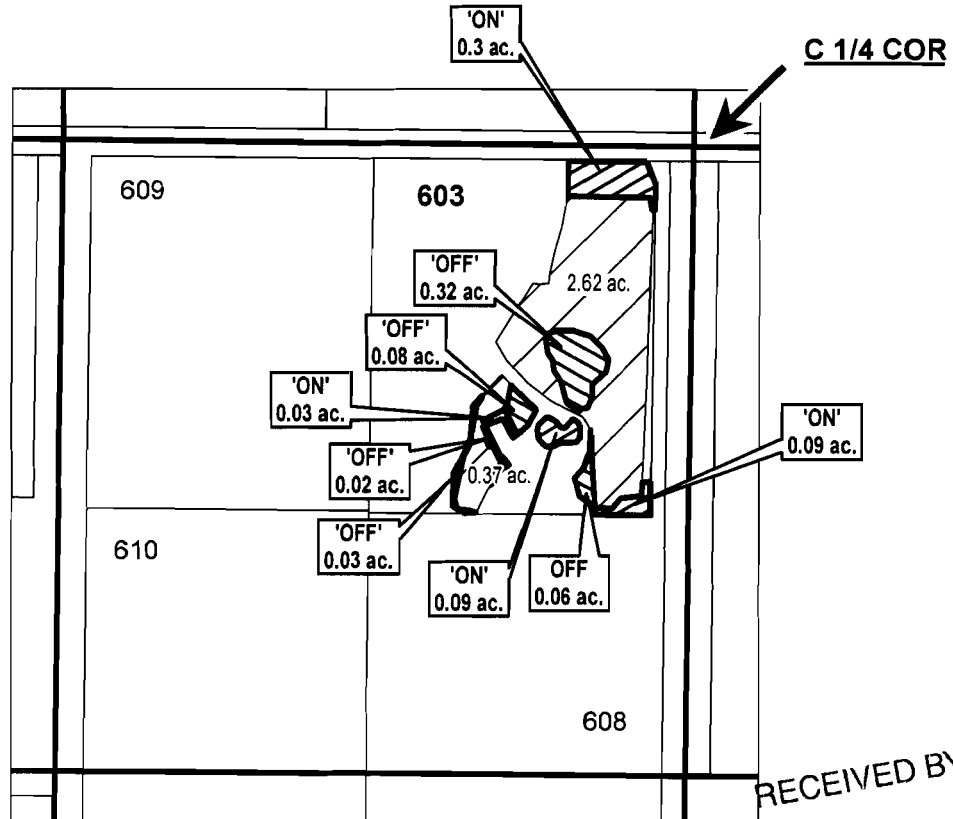
# DESCHUTES COUNTY SEC.12 T18S R13E

SCALE - 1" = 400'



NE 1/4 OF THE SW 1/4

DISTRICT INTERNAL  
NOTICE #: T-2013-005



RECEIVED BY OWRD

SEP 03 2013

SALEM, OR

"OFF / ON" MAP

	EXISTING WATER RIGHTS
	OFF LANDS
	ON LANDS



APPLICATION FOR WATER RIGHTS TRANSFER

JAMES M. & NANNETTE L. ROY / JAMES M. & NANNETTE L. ROY

TAXLOT #: 603 1011660 0.51 ACRES

Date: 5/2/2013

FILE: I\TRANSFER\WRTRANS13\181312\_NESW

P-2013-001

MAPS

PROPOSED PLACE OF USE

RECEIVED BY OWRD

SEP 03 2013

SALEM, OR

1011660

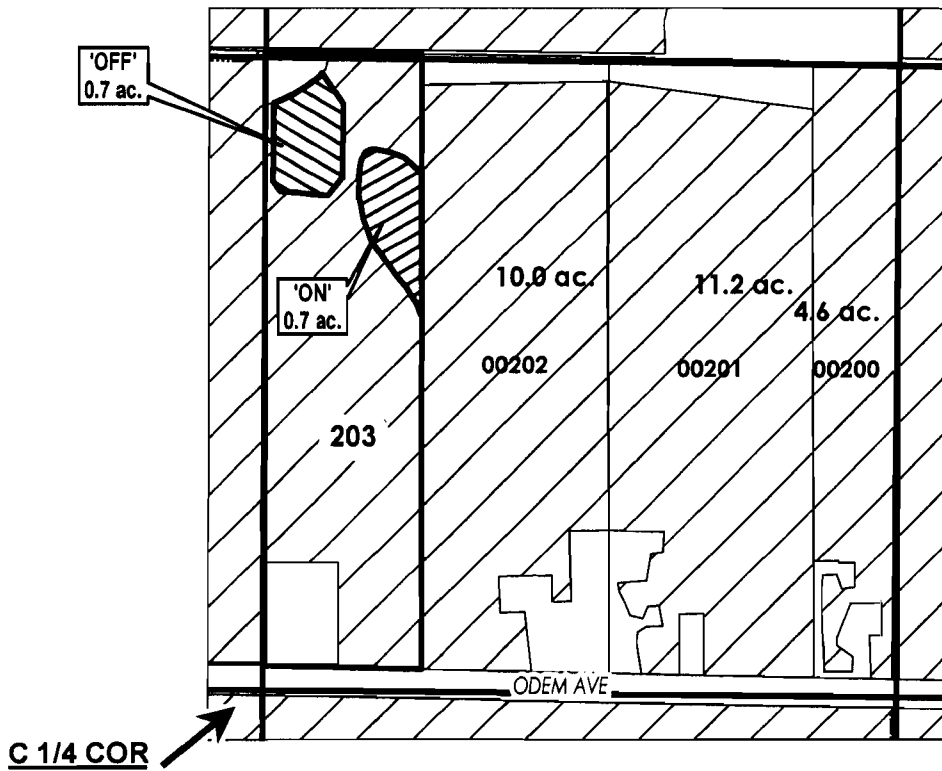
# DESCHUTES COUNTY SEC.20 T14S R13E

SCALE - 1" = 400'



SW 1/4 OF THE NE 1/4

DISTRICT INTERNAL  
NOTICE #: T-2013-003



RECEIVED BY OWRD

SEP 03 2013

SALEM, OR

	EXISTING WATER RIGHTS
	OFF LANDS
	ON LANDS

"OFF / ON" MAP



APPLICATION FOR WATER RIGHTS TRANSFER  
JEFF R. & KRISTY L. EVERY / JEFF R. & KRISTY L. EVERY

TAXLOT #: 203

0.7 ACRES

Date: 3/14/2013

FILE I:\TRANSFER\WRTRANS13\141320\_SWNE

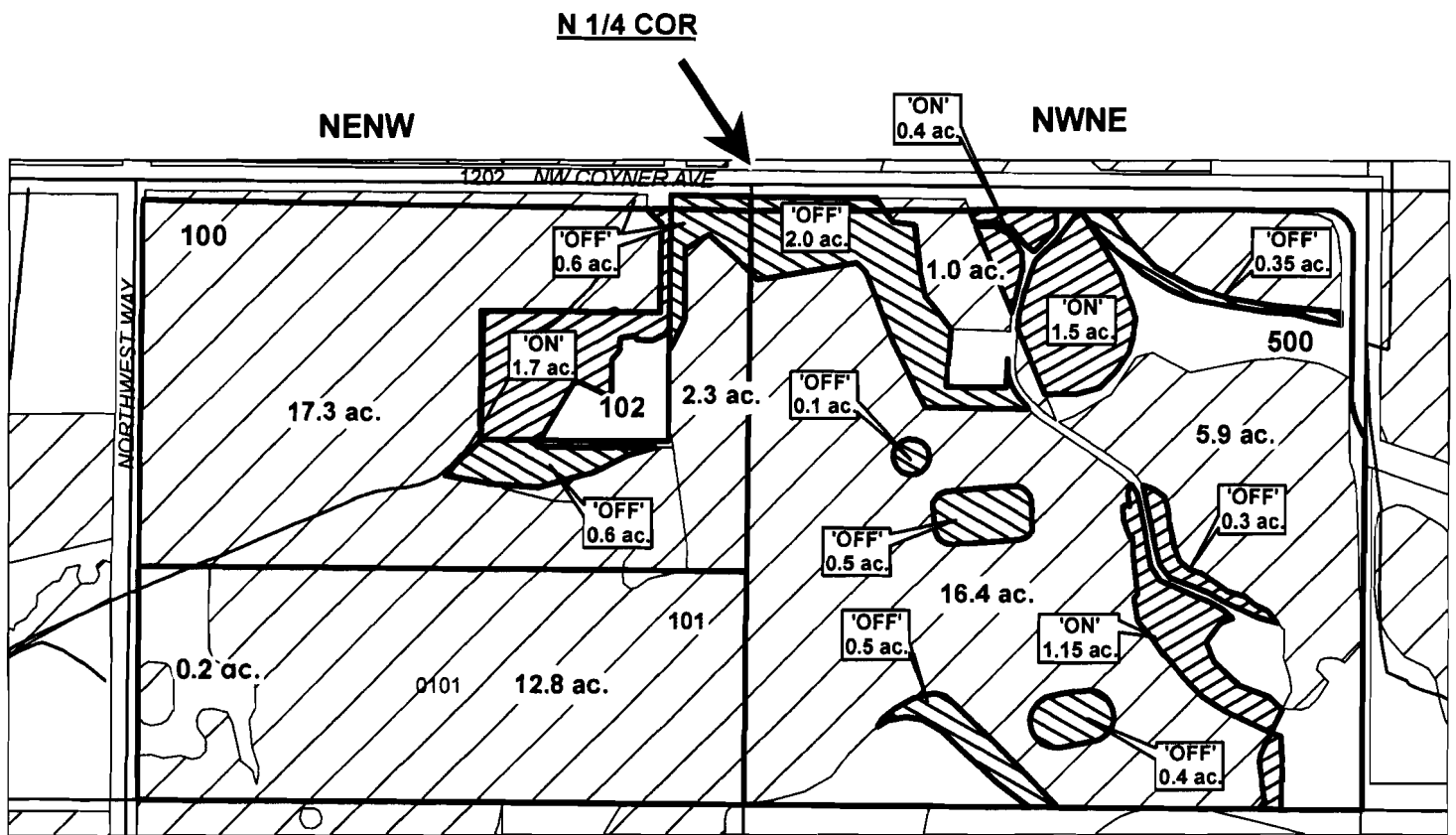
# DESCHUTES COUNTY SEC.32 T14S R13E

SCALE - 1" = 400'



NE 1/4 OF THE NW 1/4, NW 1/4 OF THE NE 1/4

DISTRICT INTERNAL  
NOTICE #: T-2013-002



RECEIVED BY OWRD

SEP 03 2013

SALEM, OR

"OFF / ON" MAP

	EXISTING WATER RIGHTS
	OFF LANDS
	ON LANDS



## APPLICATION FOR WATER RIGHTS TRANSFER

RODNEY G. & MICHEL RENEE HATCHELL FAMILY LIVING TRUST /  
RODNEY G. & MICHEL RENEE HATCHELL FAMILY LIVING TRUST

TAXLOT #: 100, 102, 500

1011660

5.05 ACRES

DATE: 01-30-12

FILE: I:\TRANSFER\WRTRANS13\141332\_500

# DESCHUTES COUNTY SEC.25 T17S R12E

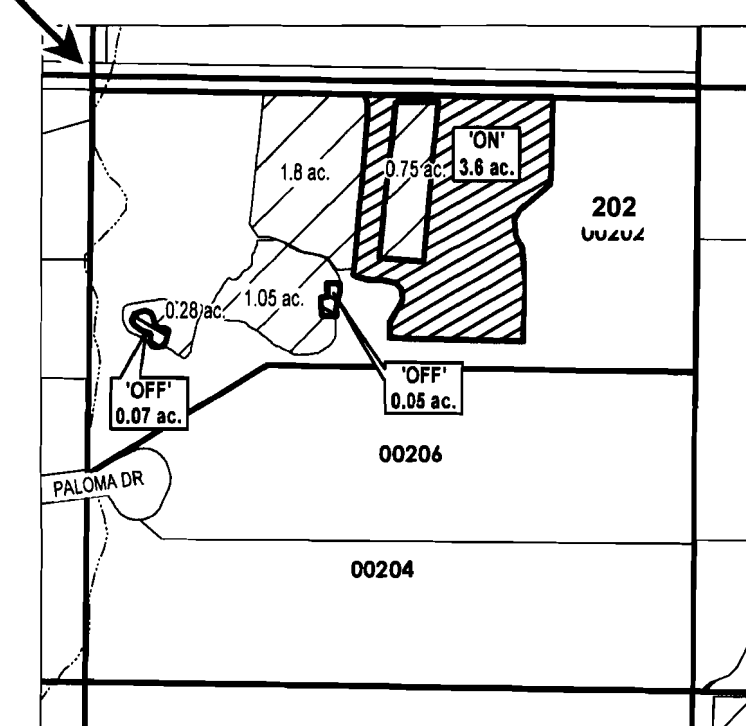
SCALE - 1" = 400'



NW 1/4 OF THE NE 1/4

DISTRICT INTERNAL  
NOTICE #: T-2013-0006

**N 1/4 COR**



RECEIVED BY OWRD

SEP 03 2013

SALEM, OR

"OFF / ON" MAP

	EXISTING WATER RIGHTS
	OFF LANDS
	ON LANDS



APPLICATION FOR WATER RIGHTS TRANSFER  
BRENDA & KARL SCRONCE / BRENDA & KARL SCRONCE

TAXLOT #: 2021011660 3.6 ACRES

Date: 4/24/2013

FILE: I:\TRANSFER\WRTRANS13\T-2013-006\171225\_NWNE

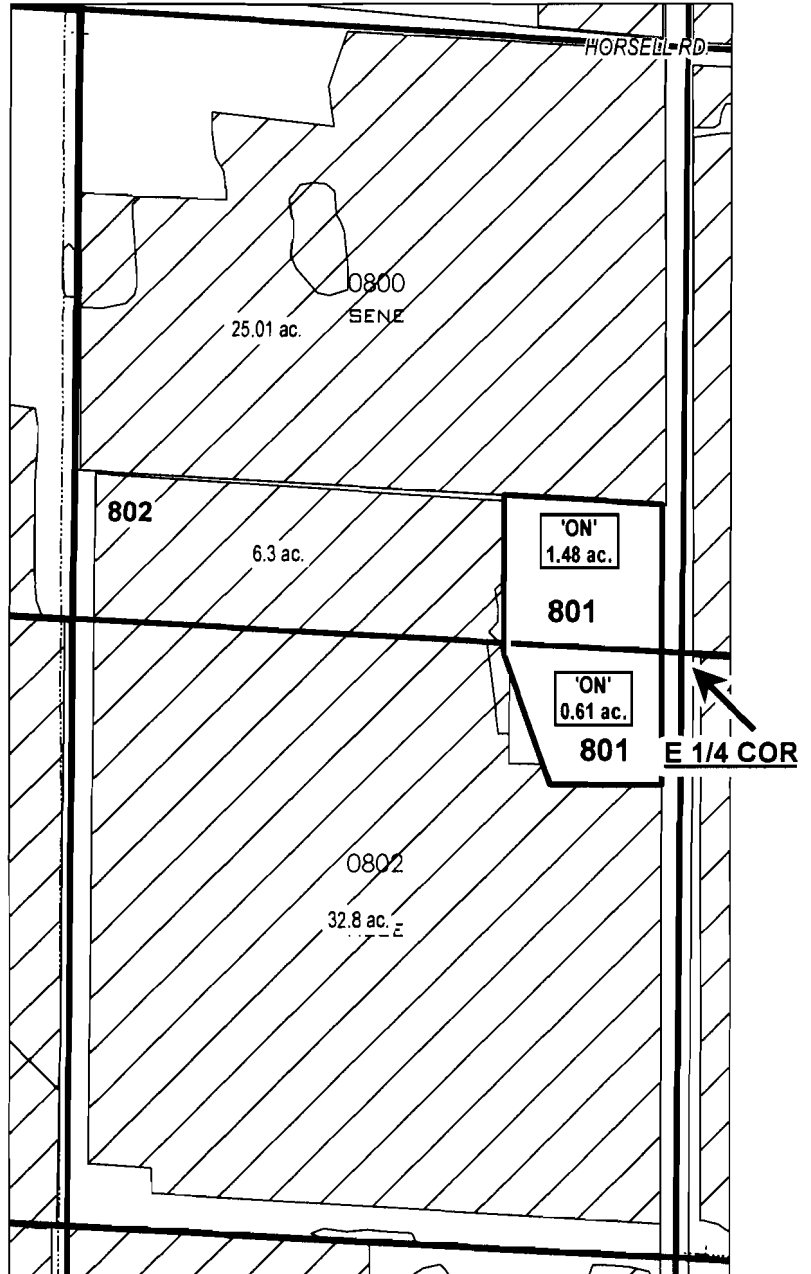
# DESCHUTES COUNTY SEC.22 T17S R14E

SCALE - 1" = 400'





SE 1/4 OF THE NE 1/4; NE 1/4 OF THE SE 1/4

DISTRICT INTERNAL  
NOTICE #: T-2013-001



RECEIVED BY OWRD  
SEP 03 2013  
SALEM, OR

"ON" MAP

 EXISTING WATER RIGHTS  
 ON LAND PARCELS



## APPLICATION FOR WATER RIGHTS TRANSFER

JEAN NELSON, COID / JEAN NELSON

TAXLOT #: 801

2.09 ACRES

DATE: 02-01-13

1011660

FILE I:\TRANSFER\WRTRANS13\171422\_801\_ON



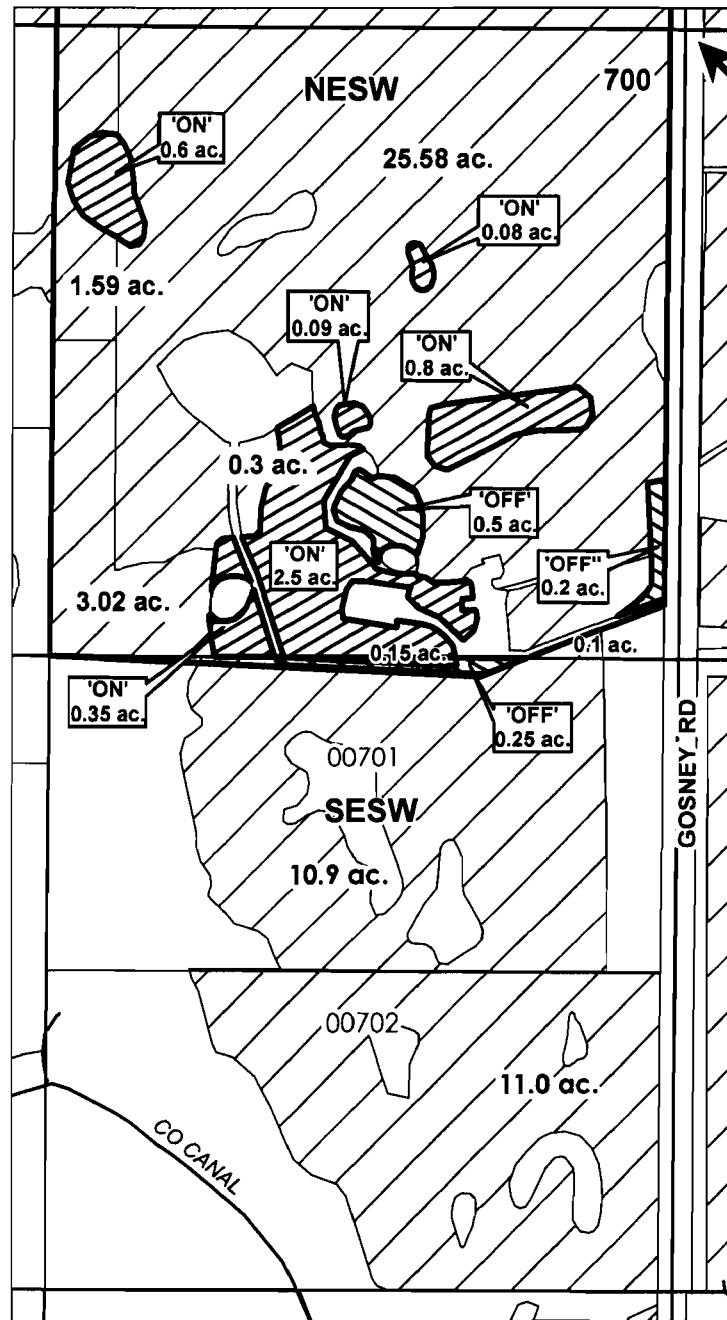
# DESCHUTES COUNTY SEC.05 T18S R13E

SCALE - 1" = 400'



NE 1/4 OF THE SW 1/4; SE 1/4 OF THE SW 1/4

DISTRICT INTERNAL  
NOTICE #: T-2013-007






RECEIVED BY OWRD

SEP 03 2013

SALEM, OR

"OFF / ON" MAP

-  EXISTING WATER RIGHTS
-  OFF LANDS
-  ON LANDS



## APPLICATION FOR WATER RIGHTS TRANSFER

BRUCE KIMBALL LEISZ FAMILY TRUST /  
BRUCE KIMBALL LEISZ FAMILY TRUST

TAXLOT #: 700

1011660

4.42 ACRES

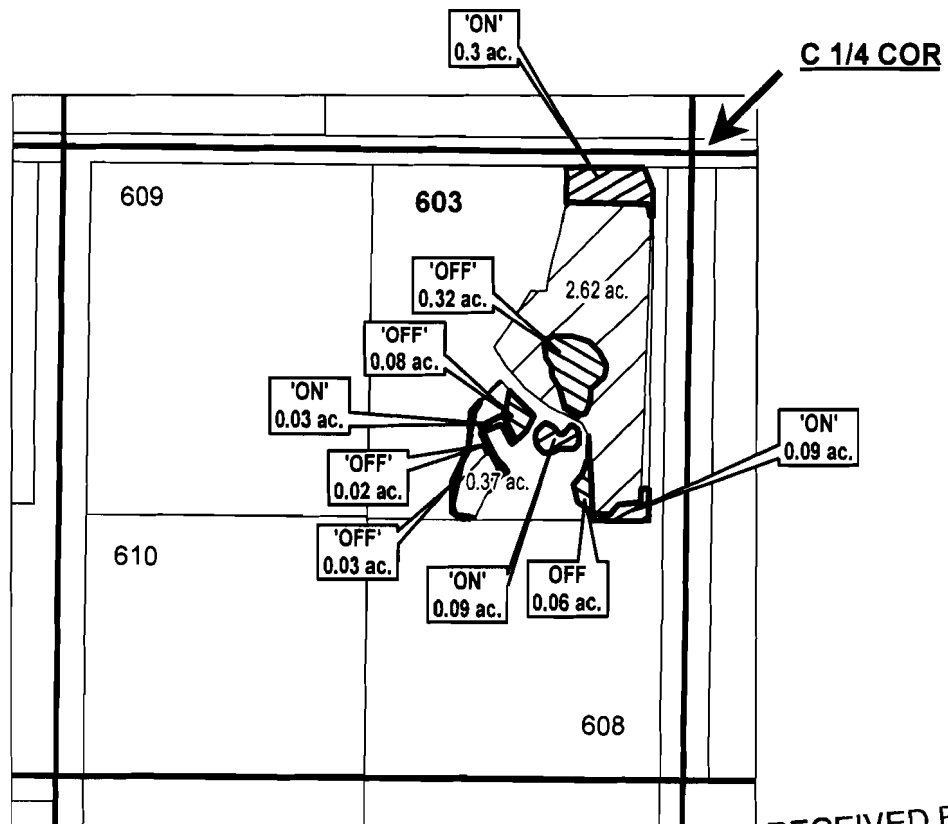
# DESCHUTES COUNTY SEC.12 T18S R13E

SCALE - 1" = 400'



NE 1/4 OF THE SW 1/4

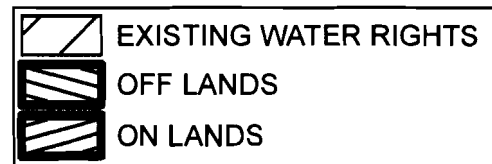
DISTRICT INTERNAL  
NOTICE #: T-2013-005



RECEIVED BY OWRD

SEP 03 2013

SALEM, OR



"OFF / ON" MAP



## APPLICATION FOR WATER RIGHTS TRANSFER

JAMES M. & NANNETTE L. ROY / JAMES M. & NANNETTE L. ROY

TAXLOT #: 603 1011660 0.51 ACRES

Date: 5/2/2013

FILE: I:\TRANSFER\WRTRANS13\181312\_NESW