

Exhibit B - Project Maps

RECEIVED

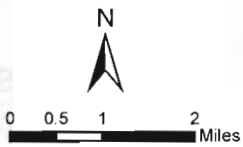
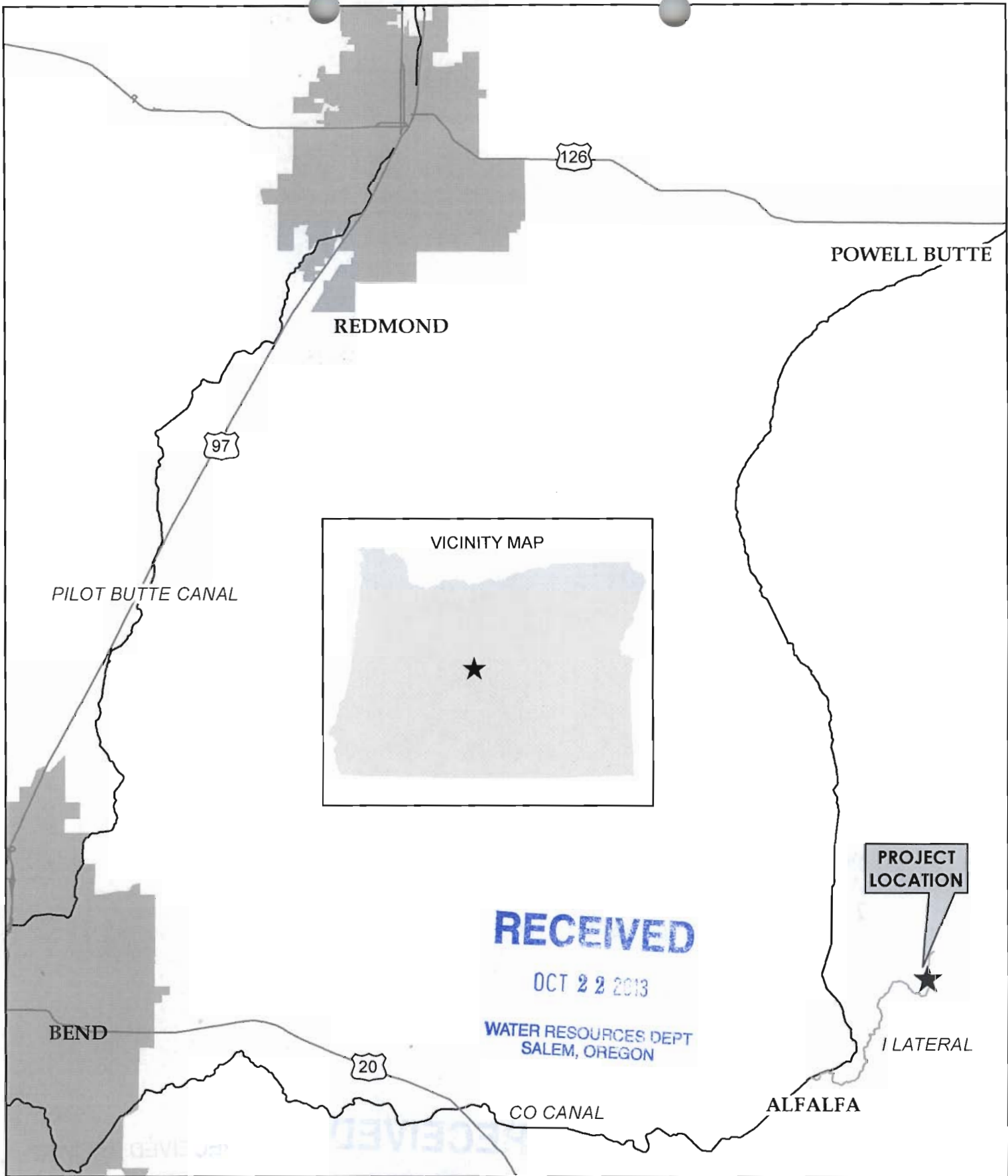
OCT 22 2013

WATER RESOURCES DEPT
SALEM, OREGON

RECEIVED BY OWRD

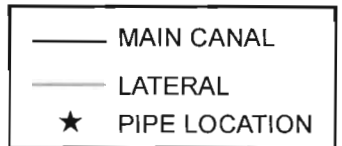
OCT 15 2013

SALEM, OR





**COID I LATERAL
PIPING PROJECT**

171425
W 1/2



JANUARY 2012



SCALE:
HOR 1"=400'
VER 1"=4'

COI - LATERAL
STA: 0+00.00 - STA: 48+00.00

RECEIVED

OCT 22 2013

OCT 15 2013

WATER RESOURCES DEPT. SALEM, OREGON
RECEIVED BY GW/DPD
EXHIBIT A2
01.16.12

BLACK ROCK
CONSULTING