

State of Oregon
 WATER RESOURCES DEPARTMENT
2013 DISTRICT PETITION FOR PERMANENT TRANSFER
(ORS 540.580)

TUMALO IRRIGATION DISTRICT
 64697 COOK AVENUE
 BEND, OR 97701
 (541)382-3053 FAX (541)383-3287

1. WATER RIGHT

CERTIFICATE: 74146 PRIORITY: 09/01/1900, 06/01/1907, 05/27/1907, 08/05/1900,
 CERTIFICATE: 74147 PRIORITY: 10/29/1913
 CERTIFICATE: 76106 PRIORITY: 12/08/1961

2. TYPE OF CHANGE: PERMANENT CHANGE IN PLACE OF USE

3. LOCATION OF AUTHORIZED PLACE OF USE: (PRESENT USER)

NAME	LEGAL DESCRIPTION	CERT. #/ PRIORITY	USE	NOTICE #	ACRES
SEE TABLE #3			I		
				TOTAL:	

4. LOCATION OF PROPOSED PLACE OF USE: (PROPOSED USER)

NAME	LEGAL DESCRIPTION	CERT. #/ PRIORITY	USE	NOTICE #	ACRES
SEE TABLE #4			I		
				TOTAL:	

5. ITEMS ATTACHED:

1. COPY OF NOTICES FILED WITH SALEM AND REGIONAL OWRD OFFICES (N/A for 540.572)
Including maps of "Off" and "On" lands.
2. DISTRICT BOUNDARIES
Description and map on file with OWRD's Regional and Salem offices.
3. FEES
\$3,250.00 IS ATTACHED TO THIS PETITION FOR FILING AND RECORDING FEES.

Each landowner affected by this transfer has authorized this transfer by a writing that is on file with the District. (N/A for 540.572)

Tumalo Irrigation District (PETITIONER) hereby certifies that this petition and attachments are accurate to the best of our knowledge and that the water rights referenced in this application have either been used within the last 5 years or is not subject to forfeiture.

Elmer G. McDaniel
 Elmer G. McDaniel, District Manager

12-10-13
 Date

Subscribed and sworn to before me: Fran W. DeLoek

My commission expires June 14, 2017



RECEIVED BY OWRD

DEC 19 2013

1011701

SALEM, OR

2013
TRANSFER LIST

AUTHORIZED PLACE OF USE		TABLE #3				
NAME	LEGAL DESCRIPTION	CERT.#/PRIORITY	USE	NOTICE#	ACRES	
Joyce E. Coats Rev. Trust	17-11-11 SE/NW 00600	76106-12/8/1961	IRR	N13.001	2.60	
Joyce E. Coats Rev. Trust	17-11-11 SW/NW 00500	74146-5/27/1907	IRR	N13.001	1.00	
Joyce E. Coats Rev. Trust	17-11-11 SE/NW 00600	74146-8/5/1900	IRR	N13.001	1.40	
Joyce E. Coats Rev. Trust	17-11-11 SW/NW 00500	74146-9/1/1900	IRR	N13.002	2.00	
Daniel Smithy & Juanita Edwards	16-11-11 SW/SE 00800	74147-10/29/1913	IRR	N13.002	0.31	
Lance & Janell Julander	17-11-14 NE/NE 11500	74146-5/27/1907	IRR	N13.003	0.80	
David & Oksana Rosenberg	17-11-11 NE/SE 01100	74146-8/5/1900	IRR	N13.003	0.41	
Lance & Janell Julander	17-11-14 NE/NE 11500	74146-5/27/1907	IRR	N13.004	1.00	
Joyce E. Coats Rev. Trust	17-11-11 SW/NW 00500	74146-5/27/1907	IRR	N13.005	0.20	
Joyce E. Coats Rev. Trust	17-11-11 SW/NW 00500	74146-8/5/1900	IRR	N13.005	2.80	
James & Roberta Shannon	17-11-11 NE/SE 01002	76106-12/8/1961	IRR	N13.005	0.10	
Ronald & Patricia Rogers	16-11-24 NE/SE 01201	74146-6/1/1907	IRR	N13.006	0.50	
			IRR			
			IRR			
			IRR			
TOTAL					13.12	

PROPOSED PLACE OF USE		TABLE #4				
NAME	LEGAL DESCRIPTION	CERT. # PRIORITY	USE	NOTICE#	ACRES	
Frederick & Mary C. Selleck Trust	16-12-08 SE/NW 00700	76106-12/8/1961	IRR	N13.001	2.00	
Frederick & Mary C. Selleck Trust	16-12-08 SE/NW 00700	74146-5/27/1907	IRR	N13.001	1.00	
Frederick & Mary C. Selleck Trust	16-12-08 SE/NW 00700	74146-8/5/1900	IRR	N13.001	1.40	
Frederick & Mary C. Selleck Trust	16-12-08 SW/NW 00700	76106-12/8/1961	IRR	N13.001	0.60	
Daniel Smithy & Juanita Edwards	16-11-11 SW/SE 00800	74146-9/1/1900	IRR	N13.002	2.00	
Daniel Smithy & Juanita Edwards	16-11-11 SW/SE 00800	74147-10/29/1913	IRR	N13.002	0.31	
Lance & Janell Julander	17-11-14 NE/NE 11500	74146-5/27/1907	IRR	N13.003	0.22	
David & Oksana Rosenberg	17-11-11 NE/SE 01100	74146-5/27/1907	IRR	N13.003	0.58	
David & Oksana Rosenberg	17-11-11 NE/SE 01100	74146-8/5/1900	IRR	N13.003	0.41	
Ryan & Debbie Fred	16-12-08 SW/NW 00500	74146-5/27/1907	IRR	N13.004	1.00	
James & Roberta Shannon	17-11-11 NE/SE 01002	74146-5/27/1907	IRR	N13.005	0.20	
James & Roberta Shannon	17-11-11 NE/SE 01002	74146-8/5/1900	IRR	N13.005	2.80	
James & Roberta Shannon	17-11-11 NE/SE 01002	76106-12/8/1961	IRR	N13.005	0.10	
Paul & Ellen Mandel	16-11-14 NE/NE 00300	74146-6/1/1907	IRR	N13.006	0.50	
			IRR			
			IRR			
			IRR			
TOTAL					13.12	

RECEIVED BY OWRD

DEC 19 2013

SALEM, OR

1011501

Attachment A		TUMALO IRRIGATION DISTRICT CERTIFICATES SOURCE/POINT OF DIVERSION	
ID #	Primary Cert. #	Source	Location
1P	74146 Tumalo Decree V1, P135 & V16, P188.	Tumalo Creek, tributary to the Deschutes River 8/5/1900, Sept. 1900, 4/28/1905, 5/27/1907 & 6/1/1907	17S 11E W.M. 23 SW/NE - Tumalo Feed Canal - N 70° 21' W.; 1550 feet from East 1/4 corner of Section 23 (Tumalo Creek POD #1) 18S 10E W.M. 2 NW/SW - N. 14° 02' E.; 1713 feet from South 1/4 corner of Section 2 (Tumalo Creek POD #2)
2P	74147 Permit #19628	Tumalo Creek, tributary to the Deschutes River 10/29/1913	17S 11E W.M. 23 SW/NE - Tumalo Feed Canal (Tumalo Creek POD #1) - N. 70° 21' W.; 1550 feet from East 1/4 corner of Section 23
3P	76106 Permit #27840	Tumalo Creek and Upper Tumalo Reservoir, constructed under Permit R-2743, tributaries of the Deschutes River 12/8/1961	17S 11E W.M. 23 SE/NE - Tumalo Creek - 2080 feet South and 1310 feet West from NE Corner of Section 23 16S 11E W.M. 33 SE/SW - Upper Tumalo Reservoir
9P	83571	TID Bend Feed Canal 10/31/1900	2050 Feet West from NE Corner of Section 32 (POD #9)
1S	74147 to 74146 Permit #19628	Tumalo Creek, tributary to the Deschutes River 10/29/1913	17S 11E W.M. 23 SW/NE - Tumalo Feed Canal (Tumalo Creek POD #1) - N 70° 21' W.; 1550 feet from East 1/4 corner of Section 23
2S	74148 to 74146, 74147, 74149 Permit #624	Crescent Lake Reservoir, constructed under Permit R-102, tributary to Crescent Creek 4/7/1911	24S 6E W.M. 11 SE/SW and SW/SE
3S	74149 to 74146, 74147, 76106 Duffy Decree V9, P362	Deschutes River, tributary to the Columbia River 1905	17S 12E W.M. 32 NW/NE - Bend Feed Canal - 100 feet South and 550 feet East from N1/4 corner of Section 32
4S	76520 to 74146, 74147, 74148 74149, 76106 Permit #27841	Crescent Lake Reservoir, constructed under Permit R-2744, tributary to Crescent Creek and the Little Deschutes River 12/8/1961	17S 12E W.M. 32 NW/NE - Deschutes River (Tumalo ID Bend Feed Canal) - 2050 feet West from NE corner of Section 32 24S 6E W.M. 11 SE/SW - Crescent Lake Reservoir
11S	76714	Crane Prairie Reservoir, constructed under Permit R-1687, tributary of Deschutes River 2/28/1913	COID North Canal: 850 Feet North and 630 feet West from the E1/4 Corner of Section 29 (POD #11)

RECEIVED BY OWRD

DEC 19 2013

SALEM, OR

1017107

TUMALO IRRIGATION DISTRICT

64697 Cook Ave.
Bend, Oregon 97701
Phone (541) 382-3053
FAX (541) 383-3287
Email: tid@tumalo.org
Web Page: www.tumalo.org

December 10th, 2013

Oregon Water Resources Department
Transfer Section
721 Summer St. NE, Suite A
Salem, Oregon 97301-1271

Re: 2013 District Petition for Permanent Transfer
ORS 540.580 & OAR Chapter 690, Division 385

To Whom It May Concern:

Enclosed are the following:

1. 2013 District Petition for Permanent Transfer Application (ORS 540.580 and OAR Chapter 690, Division 385).
2. Notices of District Permanent Transfer (Place of Use) and associated maps.
3. The District's check for \$3,250.00 which represents fees & transfer costs.

Please contact me by phone at 541-382-3053 or by e-mail at fran@tumalo.org if you have any questions or need additional information. Thank you.

Sincerely,



Fran DeRock
Office Manager

Enclosures

1011501

RECEIVED BY OWRD

DEC 19 2013

SALEM, OR



Oregon Water Resources Department
 721 Summer Street NE, Suite A
 Salem, OR 97301-1271

OAR Chapter 690, Division 385
NOTICE OF DISTRICT PERMANENT TRANSFER
Place of Use

District: Tumalo Irrigation District

Contact Person: Fran W. DeRock Phone: 541-382-3053

Mailing Address: 64697 Cook Ave. Bend, OR 97701

District Internal Notice #: N13.001

I. Pursuant to ORS 540.580 and OAR Chapter 690, Division 385, the district is providing the Water Resources Department this notice of a proposed change in place of use prior to making the change. The district proposes to change the place of use for the following water rights:

WATER RIGHTS			
PERMIT NUMBER	CERTIFICATE NUMBER	DECREE (name, volume, and page)	PRIMARY (P) or SUPP (S)
	76106	See Attachment A	P
	74146	See attachment A	P

II. The authorized point(s) of diversion for the water rights proposed for transfer are as follows:

AUTHORIZED POINT(S) OF DIVERSION / APPROPRIATION				
PERMIT	DECREE or CERTIFICATE	POD#	SOURCE	LOCATION - LEGAL DESCRIPTION
	76106	3P	Tumalo Creek	See Attachment A
	74146	1P	Tumalo Creek	See Attachment A

III. The district proposes to change the place of use from the authorized location listed in Table 1 to the location listed in Table 2.

IV. Enclosed is a map for the proposed change in place of use meeting the standards of OAR Chapter 690, Division 385.

V. The water right proposed for transfer is a water right subject to transfer and has not been forfeited for nonuse under ORS 540.610.

VI. Each user affected by the proposed transfer has provided written authorization for the transfer and such authorization is on file with the district.

RECEIVED BY OWRD

DEC 19 2013

DEC 19 2013

SALEM, OR

TABLE 1. - AUTHORIZED PLACE OF USE

WATER RIGHT Cert/Decree	Primary SUPP	Primary PRIORITY DATE	USE	POD #	LEGAL DESCRIPTION							ACRES	USER NAME	
					TWP	RNG	SEC	QQ	DLC	GOV'T LOT	TAX LOT			
76106	*	12/8/1961	IRR	3P	17	11	11	SE/NW				00600	2.6	Joyce E. Coats Rev. Trust
74146	*	5/27/1907	IRR	1P	17	11	11	SW/NW				00500	1	Joyce E. Coats Rev. Trust
74146	*	8/5/1900	IRR	1P	17	11	11	SE/NW				00600	1.4	Joyce E. Coats Rev. Trust

* Primary *Supp. Cert.
 74146 74147, 74148, 74149, 76520
 74147 74148, 74149, 76520
 76106 74149, 76520

TABLE 2. - PROPOSED PLACE OF USE

WATER RIGHT Cert/Decree	Primary SUPP	Primary PRIORITY DATE	USE	POD #	LEGAL DESCRIPTION							ACRES	USER NAME	
					TWP	RNG	SEC	QQ	DLC	GOV'T LOT	TAX LOT			
76106	*	12/8/1961	IRR	3P	16	12	08	SE/NW				00700	2	Frederick & Mary C. Selleck Trust
74146	*	5/27/1907	IRR	1P	16	12	08	SE/NW				00700	1	Frederick & Mary C. Selleck Trust
74146	*	8/5/1900	IRR	1P	16	12	08	SE/NW				00700	1.4	Frederick & Mary C. Selleck Trust
76106	*	12/8/1961	IRR	3P	16	12	08	SW/NW				00700	.6	Frederick & Mary C. Selleck Trust

1011701

VII. The undersigned understand and acknowledge that the proposed transfer is subject to the approval of the Water Resources Department. The undersigned also understand and acknowledge that if the Water Resources Department finds the change in place of use allowed by the district under this notice results in injury to an existing water right, the Department may direct the district to cease delivery of water to the proposed place of use or direct the district to mitigate the injury.

I certify that the information contained in this Notice of District Permanent Transfer is true and accurate.

Elmer G. McDaniels
Signature of District Manager
or Authorized Representative

5-8-13
Date

Elmer G. McDaniels
Typed Name of District Manager
or Authorized Representative

Eric W. Cook Trustee
Signature of User
(Authorized place of use)

5/8/13
Date

+ Fred M. Selbert
Signature of User
(Proposed place of use)

4/18/13
Date

+ Mary Colleen Hoover-Jellick
Signature of User
(Proposed place of use)

4/18/13
Date

INSTRUCTIONS:

- 1) Pursuant to OAR 690-385-4100(3), the district shall deliver this Notice Form and Map(s) to the local Watermaster *prior to* delivering water to the proposed place of use.
- 2) Pursuant to OAR 690-385-4100(4), the district also shall concurrently deliver a copy of the Notice Form to:
Oregon Water Resources Department
Transfer Section
725 Summer Street NE, Suite A
Salem, OR 97301-1271

The Water Resources Department shall publish a summary of the Notice of District Permanent Transfer in the Department's weekly publication for the purpose of providing public notice.

**TUMALO IRRIGATION DISTRICT CERTIFICATES
SOURCE/POINT OF DIVERSION**

Attachment A	ID #	Primary Cert. #	Source	Location
	1P	74146 Tumalo Decree V1, P135 & V16, P188.	Tumalo Creek, tributary to the Deschutes River 8/5/1900, Sept. 1900, 4/28/1905, 5/27/1907 & 6/1/1907	17S 11E W.M. 23 SW/NE - Tumalo Feed Canal - N 70° 21' W.; 1550 feet from East 1/4 corner of Section 23 (Tumalo Creek POD #1) 18S 10E W.M. 2 NW/SW - N. 14° 02' E.; 1713 feet from South 1/4 corner of Section 2 (Tumalo Creek POD #2)
	2P	74147 Permit #19628	Tumalo Creek, tributary to the Deschutes River 10/29/1913	17S 11E W.M. 23 SW/NE - Tumalo Feed Canal (Tumalo Creek POD #1) - N. 70° 21' W.; 1550 feet from East 1/4 corner of Section 23
	3P	76106 Permit #27840	Tumalo Creek and Upper Tumalo Reservoir, constructed under Permit R-2743, tributaries of the Deschutes River 12/8/1961	17S 11E W.M. 23 SE/NE - Tumalo Creek - 2080 feet South and 1310 feet West from NE Corner of Section 23 16S 11E W.M. 33 SE/SW - Upper Tumalo Reservoir
	9P	83571	TID Bend Feed Canal 10/31/1900	2050 Feet West from NE Corner of Section 32 (POD #9)
	1S	74147 to 74146 Permit #19628	Tumalo Creek, tributary to the Deschutes River 10/29/1913	17S 11E W.M. 23 SW/NE - Tumalo Feed Canal (Tumalo Creek POD #1) - N 70° 21' W.; 1550 feet from East 1/4 corner of Section 23
	2S	74148 to 74146, 74147, 74149 Permit #624	Crescent Lake Reservoir, constructed under Permit R-102, tributary to Crescent Creek 4/7/1911	24S 6E W.M. 11 SE/SW and SW/SE
	3S	74149 to 74146, 74147, 76106 Duffy Decree V9, P362	Deschutes River, tributary to the Columbia River 1905	17S 12E W.M. 32 NW/NE - Bend Feed Canal - 100 feet South and 550 feet East from N1/4 corner of Section 32
	4S	76520 to 74146, 74147, 74148 74149, 76106 Permit #27841	Crescent Lake Reservoir, constructed under Permit R-2744, tributary to Crescent Creek and the Little Deschutes River 12/8/1961	17S 12E W.M. 32 NW/NE - Deschutes River (Tumalo ID Bend Feed Canal) - 2050 feet West from NE corner of Section 32 24S 6E W.M. 11 SE/SW - Crescent Lake Reservoir
	11S	76714	Crane Prairie Reservoir, constructed under Permit R-1687, tributary of Deschutes River 2/28/1913	COID North Canal: 850 Feet North and 630 feet West from the E1/4 Corner of Section 29 (POD #11)

RECEIVED BY OWRD
DEC 19 2013
SALEM, OH

1011701

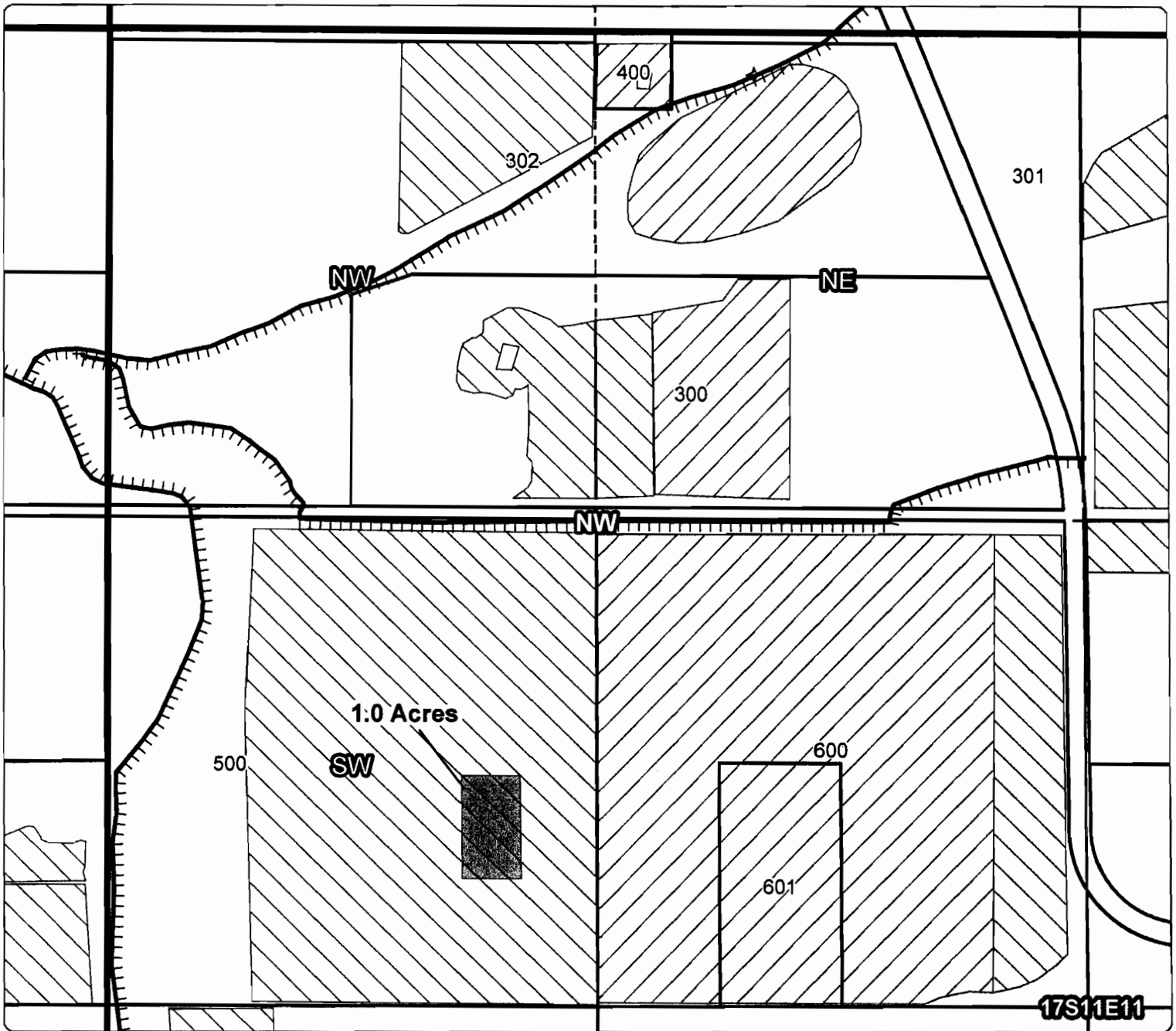
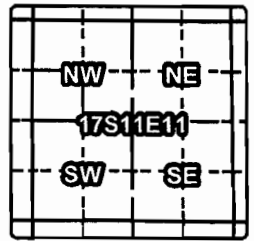
Tumalo Irrigation District

Application for District Transfer

Cert #: 74146

For: Joyce E. Coats Rev. Trust

M13.221



OFF MAP

Taxlot 500, 17S11E11SWNW: 1.0 Acres OFF (74146)

RECEIVED BY OWRD

1011501

DEC 19 2013

SALEM, OR

- Canals
- Taxlots
- Transfer
- Cert 74146, 74147
- Cert 76106
- All Other Certs

1 inch = 400 feet
November 2013



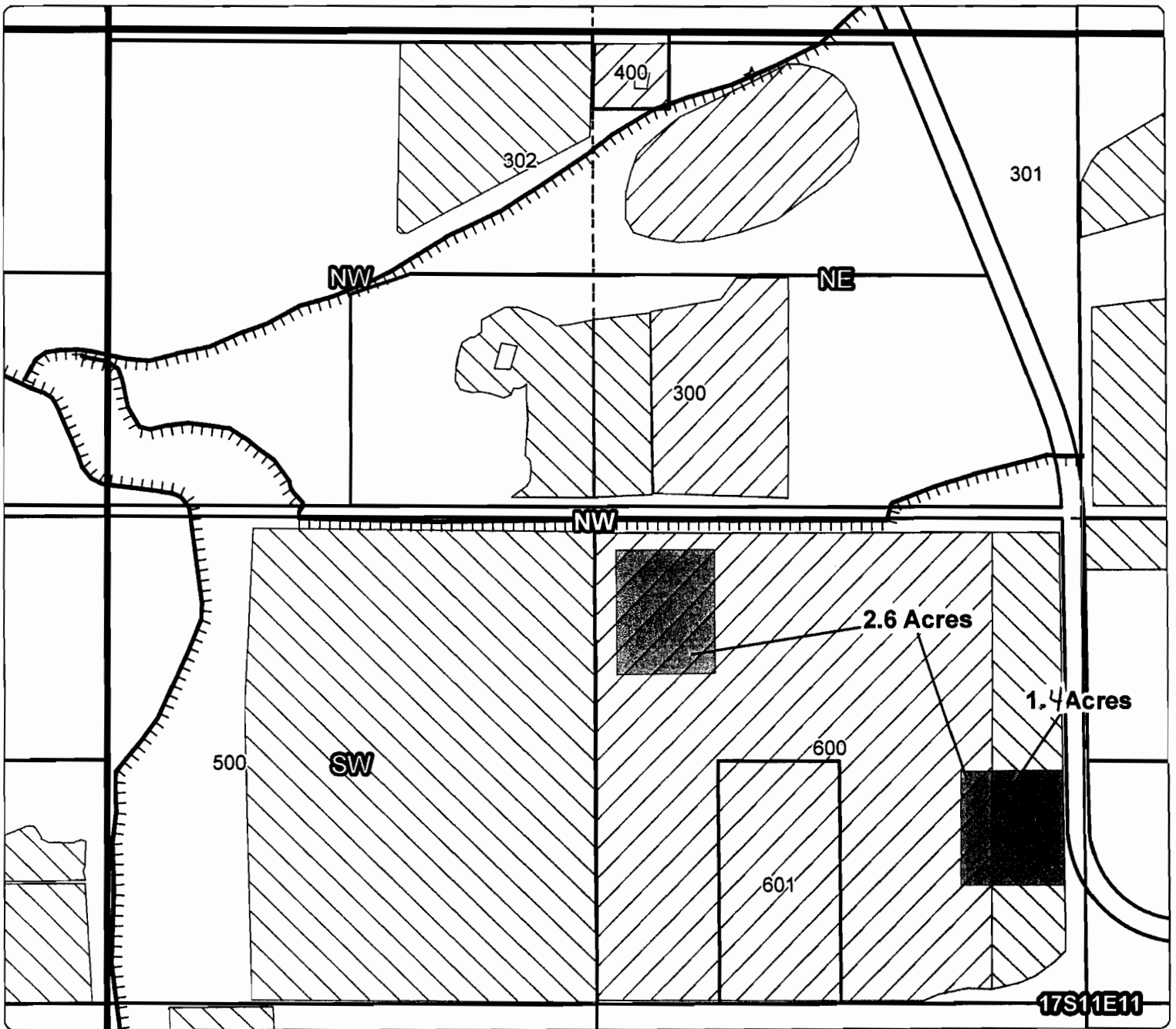
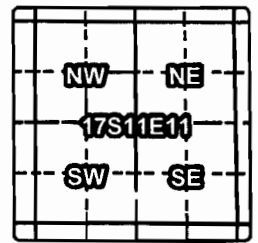
Tumalo Irrigation District

Application for District Transfer

Cert #: 74146, 76106

For: Joyce E. Coats Rev. Trust

113001



OFF MAP

Taxlot 600, 17S11E11SESW: 1.4 Acres OFF (74146)
Taxlot 600, 17S11E11SESW: 2.6 Acres OFF (76106)

RECEIVED BY OWRD

DEC 19 2013

SALEM, OR

1011701

- Canals
- Taxlots
- Transfer
- Cert 74146, 74147
- Cert 76106
- All Other Certs



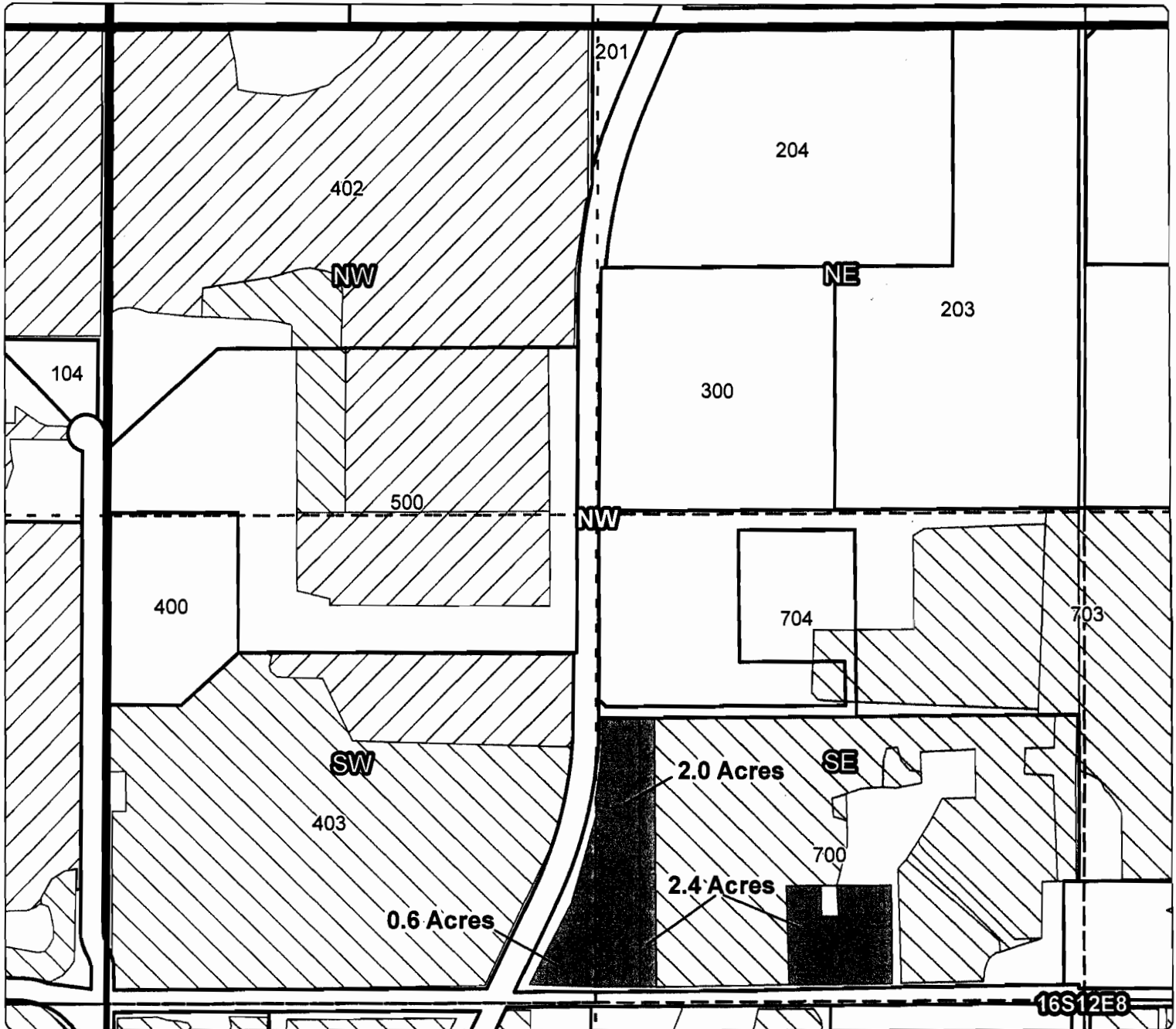
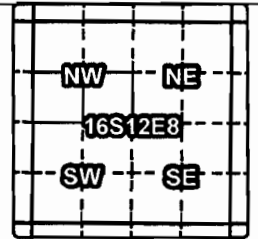
Tumalo Irrigation District

Application for District Transfer

Cert #: 74146, 76106

For: Frederick & Mary C. Selleck Trust

N13.001



ON MAP

Taxlot 700, 16S12E8SESW: 2.4 Acres ON (74146)
 Taxlot 700, 16S12E8SESW: 2.0 Acres ON (76106)
 Taxlot 700, 16S12E8SWNW: 0.6 Acres ON (76106)

RECEIVED BY OWRD

DEC 19 2013

SALEM, OR

- Canals
- Taxlots
- Transfer
- Cert 74146, 74147
- Cert 76106
- All Other Certs

1 inch = 400 feet
 November 2013



1011701



Oregon Water Resources Department
 721 Summer Street NE, Suite A
 Salem, OR 97301-1271

OAR Chapter 690, Division 385
NOTICE OF DISTRICT PERMANENT TRANSFER
Place of Use

District: Tumalo Irrigation District

Contact Person: Fran W. DeRock Phone: 541-382-3053

Mailing Address: 64697 Cook Ave. Bend, OR 97701

District Internal Notice #: N13.002

I. Pursuant to ORS 540.580 and OAR Chapter 690, Division 385, the district is providing the Water Resources Department this notice of a proposed change in place of use prior to making the change. The district proposes to change the place of use for the following water rights:

WATER RIGHTS			
PERMIT NUMBER	CERTIFICATE NUMBER	DECREE (name, volume, and page)	PRIMARY (P) or SUPP (S)
	74146	See Attachment A	P
	74147	See Attachment A	P

II. The authorized point(s) of diversion for the water rights proposed for transfer are as follows:

AUTHORIZED POINT(S) OF DIVERSION / APPROPRIATION				
PERMIT	DECREE or CERTIFICATE	POD#	SOURCE	LOCATION - LEGAL DESCRIPTION
	74146	1P	Tumalo Creek	See Attachment A
	74147	2P	Tumalo Creek	See Attachment A

III. The district proposes to change the place of use from the authorized location listed in Table 1 to the location listed in Table 2.

IV. Enclosed is a map for the proposed change in place of use meeting the standards of OAR Chapter 690, Division 385.

V. The water right proposed for transfer is a water right subject to transfer and has not been forfeited for nonuse under ORS 540.610.

VI. Each user affected by the proposed transfer has provided written authorization for the transfer and such authorization is on file with the district.

RECEIVED BY OWRD

DEC 19 2013

1011501

SALEM, OR

TABLE 1. - AUTHORIZED PLACE OF USE

WATER RIGHT		Primary PRIORITY DATE	USE	POD #	LEGAL DESCRIPTION						ACRES	USER NAME	
Cert/Decree	Cert/Perm SUPP				TWP	RNG	SEC	QQ	DLC	GOV'T LOT			TAX LOT
74146	*	9/1/1900	IRR	1P	17	11	11	SW/NW			00500	2.00	Joyce E Coats Revocable Trust
74147	*	10/29/1913	IRR	2P	16	11	11	SW/SE			00800	0.31	Daniel Smithy & Juanita Edwards

Primary *Supp. Cert.
 74146 74147, 74148, 74149, 76520
 74147 74148, 74149, 76520
 76106 74149, 76520

TABLE 2. - PROPOSED PLACE OF USE

WATER RIGHT		Primary PRIORITY DATE	USE	POD #	LEGAL DESCRIPTION						ACRES	USER NAME	
Cert/Decree	Cert/Perm SUPP				TWP	RNG	SEC	QQ	DLC	GOV'T LOT			TAX LOT
74146	*	9/1/1900	IRR	1P	16	11	11	SW/SE			00800	2.00	Daniel Smithy & Juanita Edwards
74147	*	10/29/1913	IRR	2P	16	11	11	SW/SE			00800	0.31	Daniel Smithy & Juanita Edwards

VII. The undersigned understand and acknowledge that the proposed transfer is subject to the approval of the Water Resources Department. The undersigned also understand and acknowledge that if the Water Resources Department finds the change in place of use allowed by the district under this notice results in injury to an existing water right, the Department may direct the district to cease delivery of water to the proposed place of use or direct the district to mitigate the injury.

I certify that the information contained in this Notice of District Permanent Transfer is true and accurate.

Elmer G. McDaniel
Signature of District Manager
or Authorized Representative

6-18-13
Date

Elmer G. McDaniel
Typed Name of District Manager
or Authorized Representative

Eric W. Coats
Signature of User-Coats
(Authorized place of use)

6-6-13
Date

[Signature]
Signature of User-Smithey
(Proposed place of use)

6/18/2013
Date

[Signature]
Signature of User-Edwards
(Proposed place of use)

6/18/13
Date

INSTRUCTIONS:

- 1) Pursuant to OAR 690-385-4100(3), the district shall deliver this Notice Form and Map(s) to the local Watermaster *prior to* delivering water to the proposed place of use.
- 2) Pursuant to OAR 690-385-4100(4), the district also shall concurrently deliver a copy of the Notice Form to:
Oregon Water Resources Department
Transfer Section
725 Summer Street NE, Suite A
Salem, OR 97301-1271

The Water Resources Department shall publish a summary of the Notice of District Permanent Transfer in the Department's weekly publication for the purpose of providing public notice.

RECEIVED BY OWRD

DEC 19 2013

TUMALO IRRIGATION DISTRICT CERTIFICATES
SOURCE/POINT OF DIVERSION

Attachment A	ID #	Primary Cert. #	Source	Location
	1P	74146 Tumalo Decree V1, P135 & V16, P188.	Tumalo Creek, tributary to the Deschutes River 8/5/1900, Sept. 1900, 4/28/1905, 5/27/1907 & 6/1/1907	17S 11E W.M. 23 SW/NE - Tumalo Feed Canal - N 70° 21' W.; 1550 feet from East 1/4 corner of Section 23 (Tumalo Creek POD #1) 18S 10E W.M. 2 NW/SW - N. 14° 02' E.; 1713 feet from South 1/4 corner of Section 2 (Tumalo Creek POD #2)
	2P	74147 Permit #19628	Tumalo Creek, tributary to the Deschutes River 10/29/1913	17S 11E W.M. 23 SW/NE - Tumalo Feed Canal (Tumalo Creek POD #1) - N. 70° 21' W.; 1550 feet from East 1/4 corner of Section 23
	3P	76106 Permit #27840	Tumalo Creek and Upper Tumalo Reservoir, constructed under Permit R-2743, tributaries of the Deschutes River 12/8/1961	17S 11E W.M. 23 SE/NE - Tumalo Creek - 2080 feet South and 1310 feet West from NE Corner of Section 23 16S 11E W.M. 33 SE/SW - Upper Tumalo Reservoir
	9P	83571	TID Bend Feed Canal 10/31/1900	2050 Feet West from NE Corner of Section 32 (POD #9)
	1S	74147 to 74146 Permit #19628	Tumalo Creek, tributary to the Deschutes River 10/29/1913	17S 11E W.M. 23 SW/NE - Tumalo Feed Canal (Tumalo Creek POD #1) - N 70° 21' W.; 1550 feet from East 1/4 corner of Section 23
	2S	74148 to 74146, 74147, 74149 Permit #624	Crescent Lake Reservoir, constructed under Permit R-102, tributary to Crescent Creek 4/7/1911	24S 6E W.M. 11 SE/SW and SW/SE
	3S	74149 to 74146, 74147, 76106 Duffy Decree V9, P362	Deschutes River, tributary to the Columbia River 1905	17S 12E W.M. 32 NW/NE - Bend Feed Canal - 100 feet South and 550 feet East from N1/4 corner of Section 32
	4S	76520 to 74146, 74147, 74148 74149, 76106 Permit #27841	Crescent Lake Reservoir, constructed under Permit R-2744, tributary to Crescent Creek and the Little Deschutes River 12/8/1961	17S 12E W.M. 32 NW/NE - Deschutes River (Tumalo ID Bend Feed Canal) - 2050 feet West from NE corner of Section 32 24S 6E W.M. 11 SE/SW - Crescent Lake Reservoir
	11S	76714	Crane Prairie Reservoir, constructed under Permit R-1687, tributary of Deschutes River 228/1913	COID North Canal: 850 Feet North and 630 feet West from the E1/4 Corner of Section 29 (POD #11)

RECEIVED BY ONMRD
DEC 16 2023
SALEM, OR

1011100

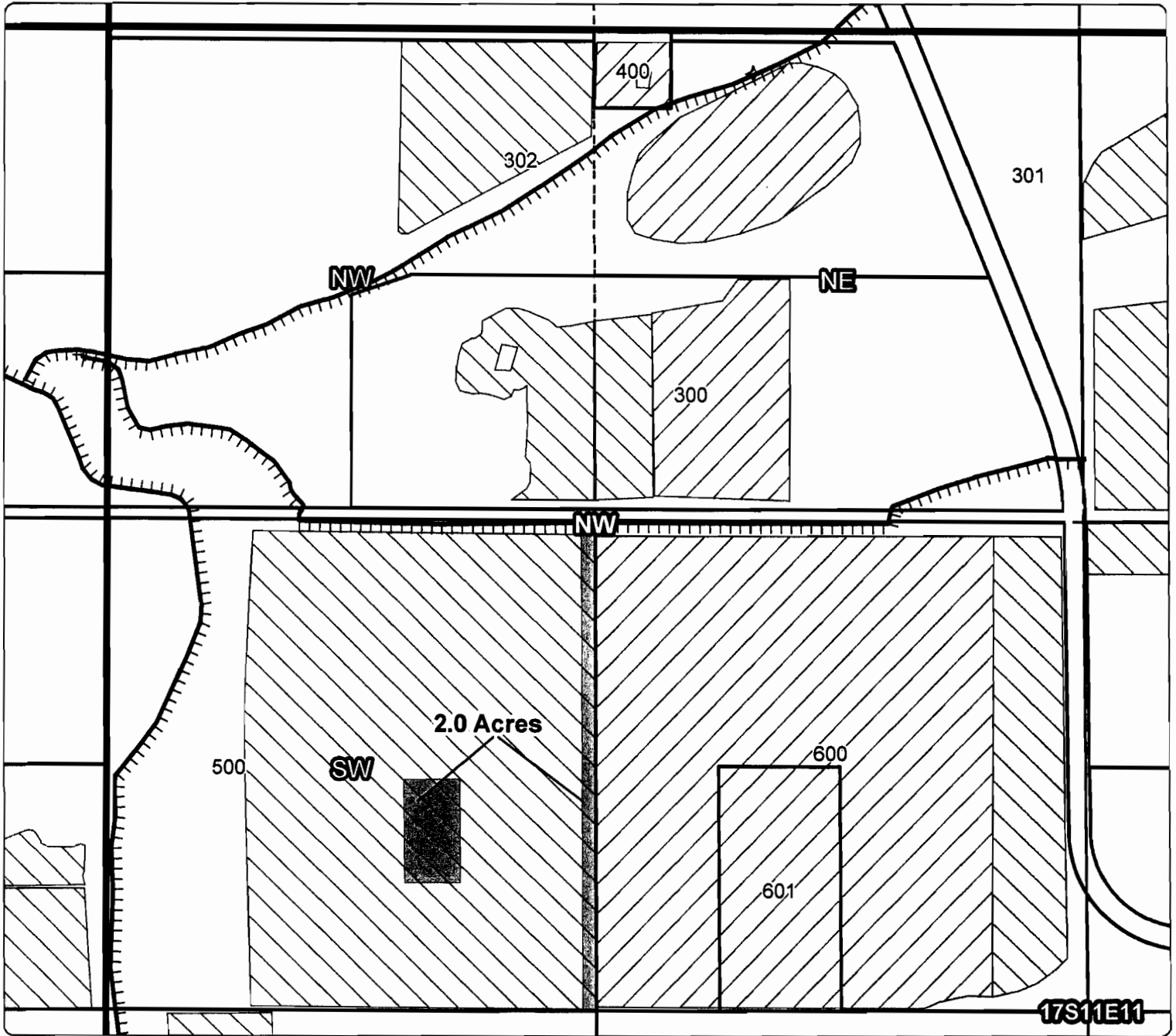
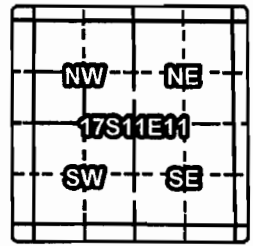
Tumalo Irrigation District

Application for District Transfer

Cert #: 74146

For: Joyce E. Coats Rev. Trust

N13,002



OFF MAP

Taxlot 500, 17S11E11SWNW: 2.0 Acres OFF (74146)

RECEIVED BY OWRD

DEC 19 2013

SALEM, OR

1013503

- Canals
- Taxlots
- Transfer
- Cert 74146, 74147
- Cert 76106
- All Other Certs

1 inch = 400 feet
November 2013



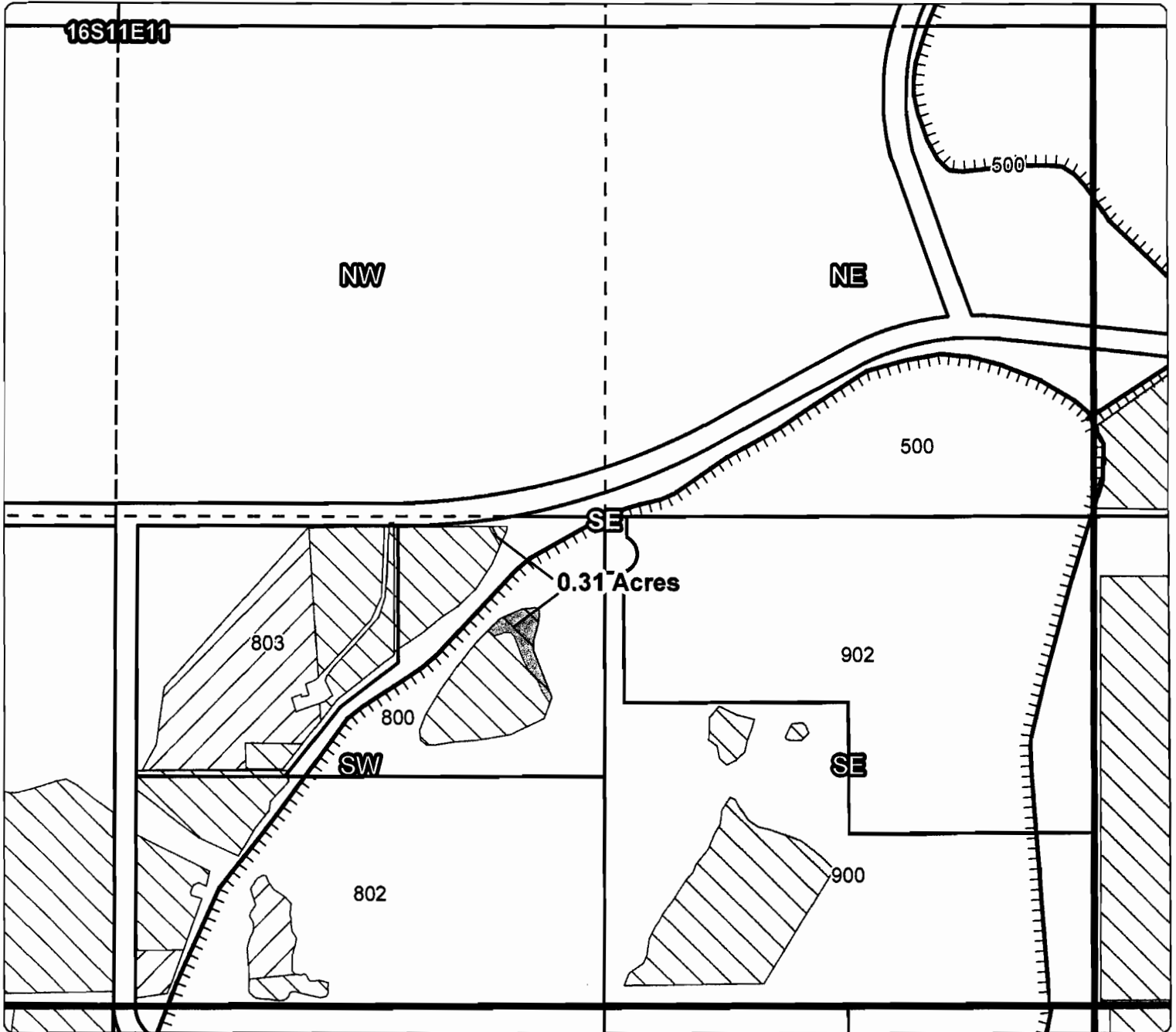
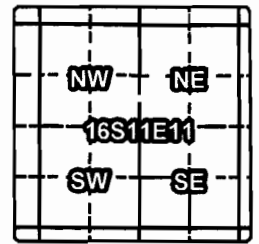
Tumalo Irrigation District

Application for District Transfer

Cert #: 74147

For: Daniel Smithey & Juanita Edwards

N13.002



OFF MAP

Taxlot 800, 16S11E11SWSE: 0.31 Acres OFF (74147)

RECEIVED BY OWRD

DEC 19 2013

SALEM, OR

1011701

- Canals
- Taxlots
- Transfer
- Cert 74146, 74147
- Cert 76106
- All Other Certs

1 inch = 400 feet
November 2013



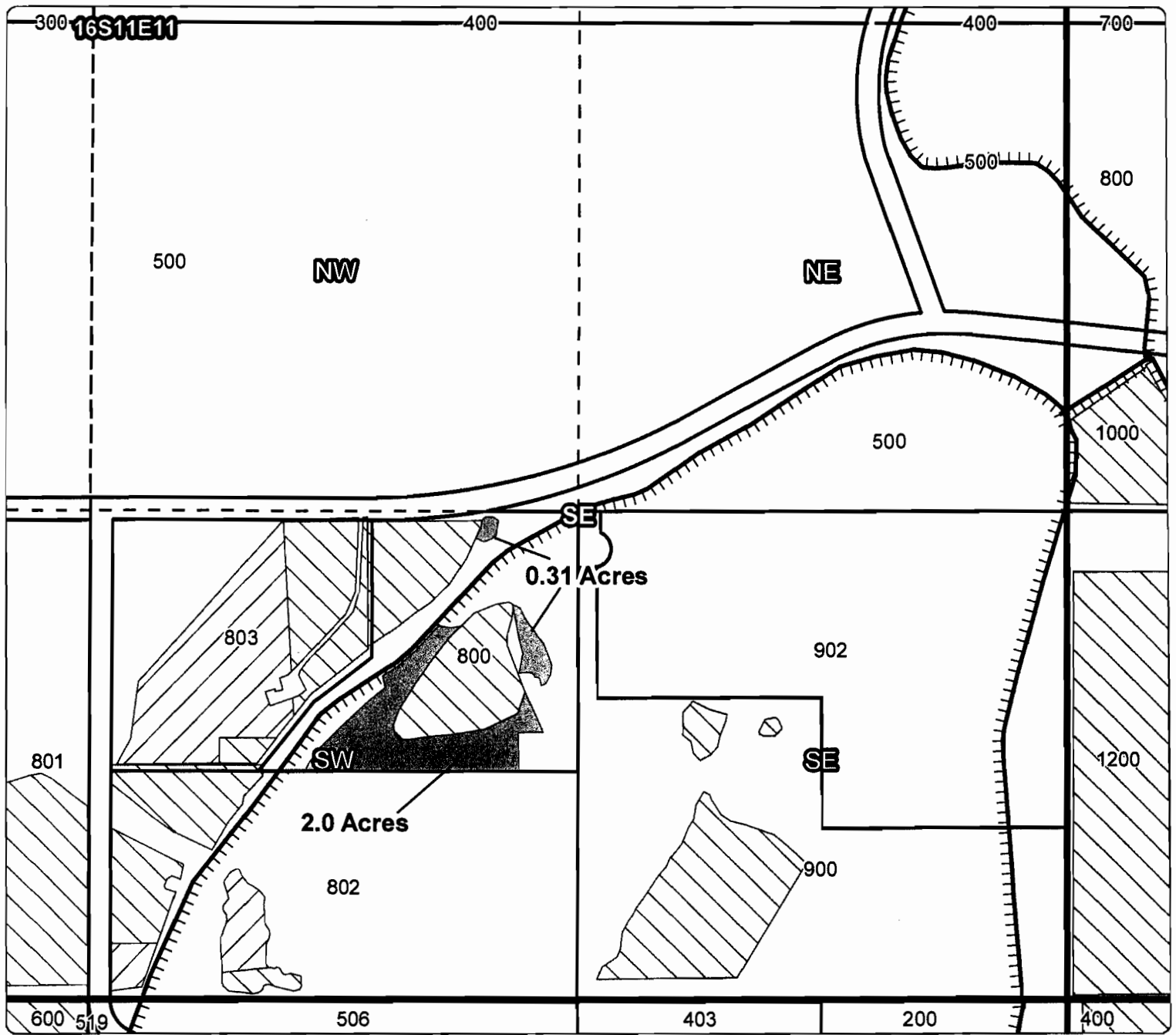
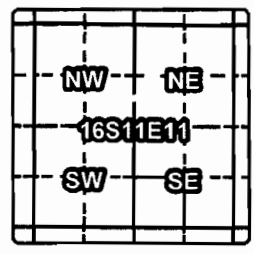
Tumalo Irrigation District

Application for District Transfer

Cert #: 74146, 74147

For: Daniel Smithey & Juanita Edwards

N13,002



ON MAP

Taxlot 800, 16S11E11SWSE: 2.0 Acres ON (74146)
Taxlot 800, 16S11E11SWSE: 0.31 Acres ON (74147)

RECEIVED BY OWRD

DEC 19 2013

1011501 SALEM, OR

- Canals
- Taxlots
- Transfer
- Cert 74146, 74147
- Cert 76106
- All Other Certs





Oregon Water Resources Department
 721 Summer Street NE, Suite A
 Salem, OR 97301-1271

OAR Chapter 690, Division 385
NOTICE OF DISTRICT PERMANENT TRANSFER
Place of Use

District: Tumalo Irrigation District

Contact Person: Fran W. DeRock Phone: 541-382-3053

Mailing Address: 64697 Cook Ave. Bend, OR 97701

District Internal Notice #: N13.003

I. Pursuant to ORS 540.580 and OAR Chapter 690, Division 385, the district is providing the Water Resources Department this notice of a proposed change in place of use prior to making the change. The district proposes to change the place of use for the following water rights:

WATER RIGHTS			
PERMIT NUMBER	CERTIFICATE NUMBER	DECREE (name, volume, and page)	PRIMARY (P) or SUPP (S)
	74146	See attachment A	P

II. The authorized point(s) of diversion for the water rights proposed for transfer are as follows:

AUTHORIZED POINT(S) OF DIVERSION / APPROPRIATION				
PERMIT	DECREE or CERTIFICATE	POD#	SOURCE	LOCATION - LEGAL DESCRIPTION
	74146	1P	Tumalo Creek	See Attachment A

III. The district proposes to change the place of use from the authorized location listed in Table 1 to the location listed in Table 2.

IV. Enclosed is a map for the proposed change in place of use meeting the standards of OAR Chapter 690, Division 385.

V. The water right proposed for transfer is a water right subject to transfer and has not been forfeited for nonuse under ORS 540.610.

VI. Each user affected by the proposed transfer has provided written authorization for the transfer and such authorization is on file with the district.

RECEIVED BY OWRD

1011501 DEC 19 2013

TABLE 1. - AUTHORIZED PLACE OF USE

WATER RIGHT Cert/Decree	Primary SUPP	Primary DATE	USE	POD #	LEGAL DESCRIPTION					ACRES	USER NAME			
					TWP	RNG	SEC	QQ	DLC			GOV'T LOT	TAX LOT	
74146	*	5/27/1907	IRR	IP	17	11	14	NE/NE			11500	.80	Lance & Janell Julander	
74146	*	8/5/1900	IRR	IP	17	11	11	NE/SE			01100	.41	David & Oksana Rosenberg	

* Primary
74146
74147
76106

Supp. Cert.
74147, 74148, 74149, 76520
74148, 74149, 76520
74149, 76520

TABLE 2. - PROPOSED PLACE OF USE

WATER RIGHT Cert/Decree	Primary SUPP	Primary DATE	USE	POD #	LEGAL DESCRIPTION					ACRES	USER NAME			
					TWP	RNG	SEC	QQ	DLC			GOV'T LOT	TAX LOT	
74146	*	5/27/1907	IRR	IP	17	11	14	NE/NE			11500	.22	Lance & Janell Julander	
74146	*	5/27/1907	IRR	IP	17	11	11	NE/SE			01100	.58	David & Oksana Rosenberg	
74146	*	8/5/1900	IRR	IP	17	11	11	NE/SE			01100	.41	David & Oksana Rosenberg	

1011109

RECEIVED BY OWRD
DEC 19 2013
SALEM, OR

VII. The undersigned understand and acknowledge that the proposed transfer is subject to the approval of the Water Resources Department. The undersigned also understand and acknowledge that if the Water Resources Department finds the change in place of use allowed by the district under this notice results in injury to an existing water right, the Department may direct the district to cease delivery of water to the proposed place of use or direct the district to mitigate the injury.

I certify that the information contained in this Notice of District Permanent Transfer is true and accurate.

Elmer G. McDaniels
Signature of District Manager
or Authorized Representative

4/6/13
Date

RECEIVED BY OWRD

Elmer G. McDaniels
Typed Name of District Manager
or Authorized Representative

DEC 19 2013

SALEM, OR

Juan M. M...
Jocelyn M...
Signature of Users
(Authorized place of use)

JUN 6, 2013
6-6-12
Date

A. Roy
Dee Reez
Signature of Users
(Proposed place of use)

6/7/13
06/07/13
Date

INSTRUCTIONS:

- 1) Pursuant to OAR 690-385-4100(3), the district shall deliver this Notice Form and Map(s) to the local Watermaster **prior to** delivering water to the proposed place of use.
- 2) Pursuant to OAR 690-385-4100(4), the district also shall concurrently deliver a copy of the Notice Form to:
Oregon Water Resources Department
Transfer Section
725 Summer Street NE, Suite A
Salem, OR 97301-1271

The Water Resources Department shall publish a summary of the Notice of District Permanent Transfer in the Department's weekly publication for the purpose of providing public notice.

TUMALO IRRIGATION DISTRICT CERTIFICATES		
SOURCE/POINT OF DIVERSION		
Attachment A		
ID #	Primary Cert. #	Source
1P	74146 Tumalo Decree V1, P135 & V16, P188.	Tumalo Creek, tributary to the Deschutes River 8/5/1900, Sept. 1900, 4/28/1905, 5/27/1907 & 6/1/1907
2P	74147 Permit #19628	Tumalo Creek, tributary to the Deschutes River 10/29/1913
3P	76106 Permit #27840	Tumalo Creek and Upper Tumalo Reservoir, constructed under Permit R-2743, tributaries of the Deschutes River 12/8/1961
9P	83571	TID Bend Feed Canal 10/31/1900
Supp. Cert. #		
1S	74147 to 74146 Permit #19628	Tumalo Creek, tributary to the Deschutes River 10/29/1913
2S	74148 to 74146, 74147, 74149 Permit #624	Crescent Lake Reservoir, constructed under Permit R-102, tributary to Crescent Creek 4/7/1911
3S	74149 to 74146, 74147, 76106 Duffy Decree V9, P362	Deschutes River, tributary to the Columbia River 1905
4S	76520 to 74146, 74147, 74148 74149, 76106 Permit #27841	Crescent Lake Reservoir, constructed under Permit R-2744, tributary to Crescent Creek and the Little Deschutes River 12/8/1961
11S	76714	Crane Prairie Reservoir, constructed under Permit R-1687, tributary of Deschutes River 2/28/1913
		COLD North Canal: 850 Feet North and 630 feet West from the E1/4 Corner of Section 29 (POD #11)

RECEIVED BY OWRD
DEC 19 2013
SALEM, OR

1011507

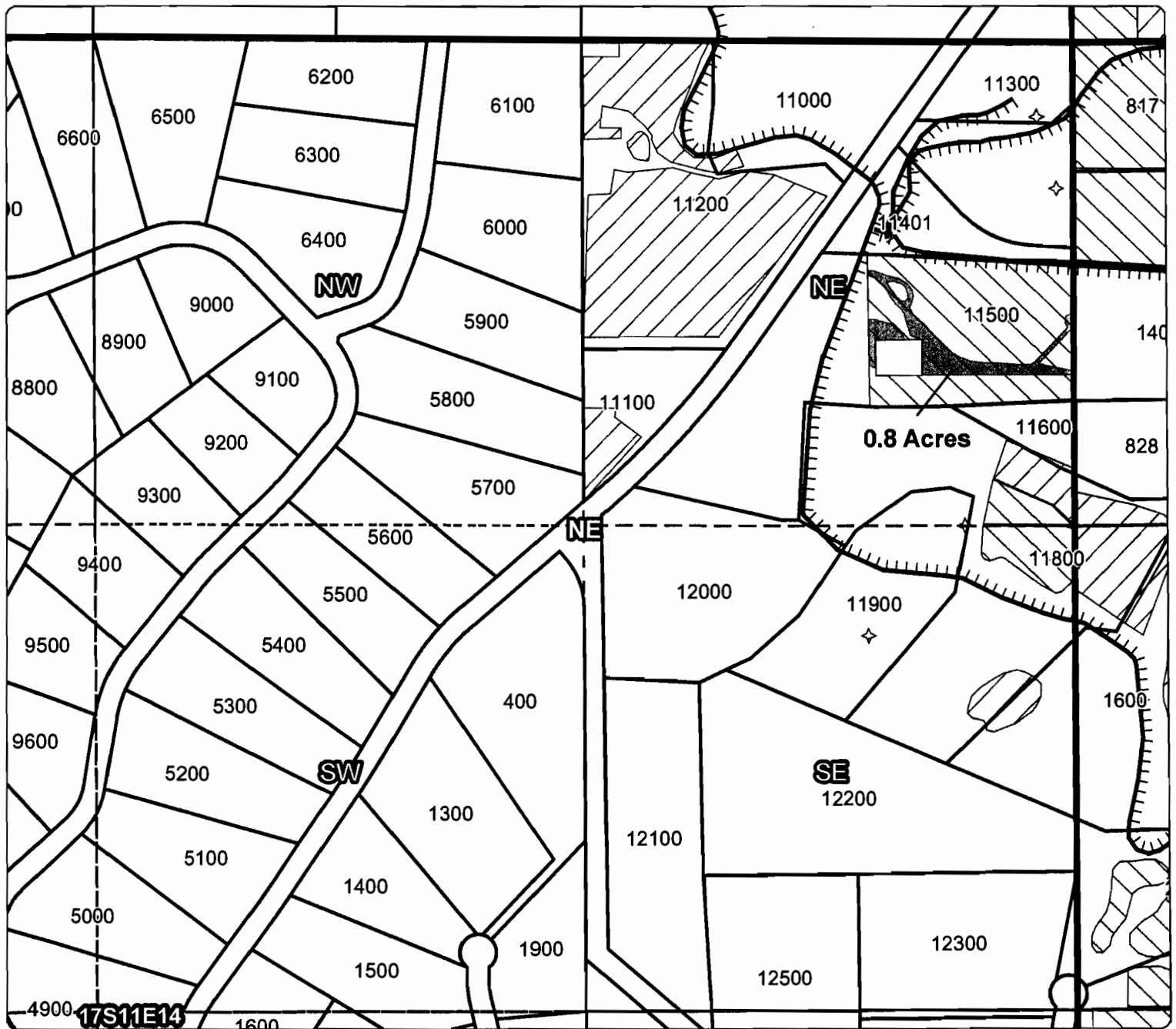
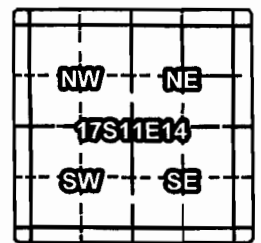
Tumalo Irrigation District

Application for District Transfer

Cert #: 74146

For: Lance & Janell Julander

N13.003



OFF MAP

Taxlot 11500, 17S11E14NENE: 0.8 Acres OFF (74146)

RECEIVED BY OWRD

DEC 19 2013

SALEM, OR

1011501

- Canals
- Taxlots
- Transfer
- Cert 74146, 74147
- Cert 76106
- All Other Certs

1 inch = 400 feet
November 2013



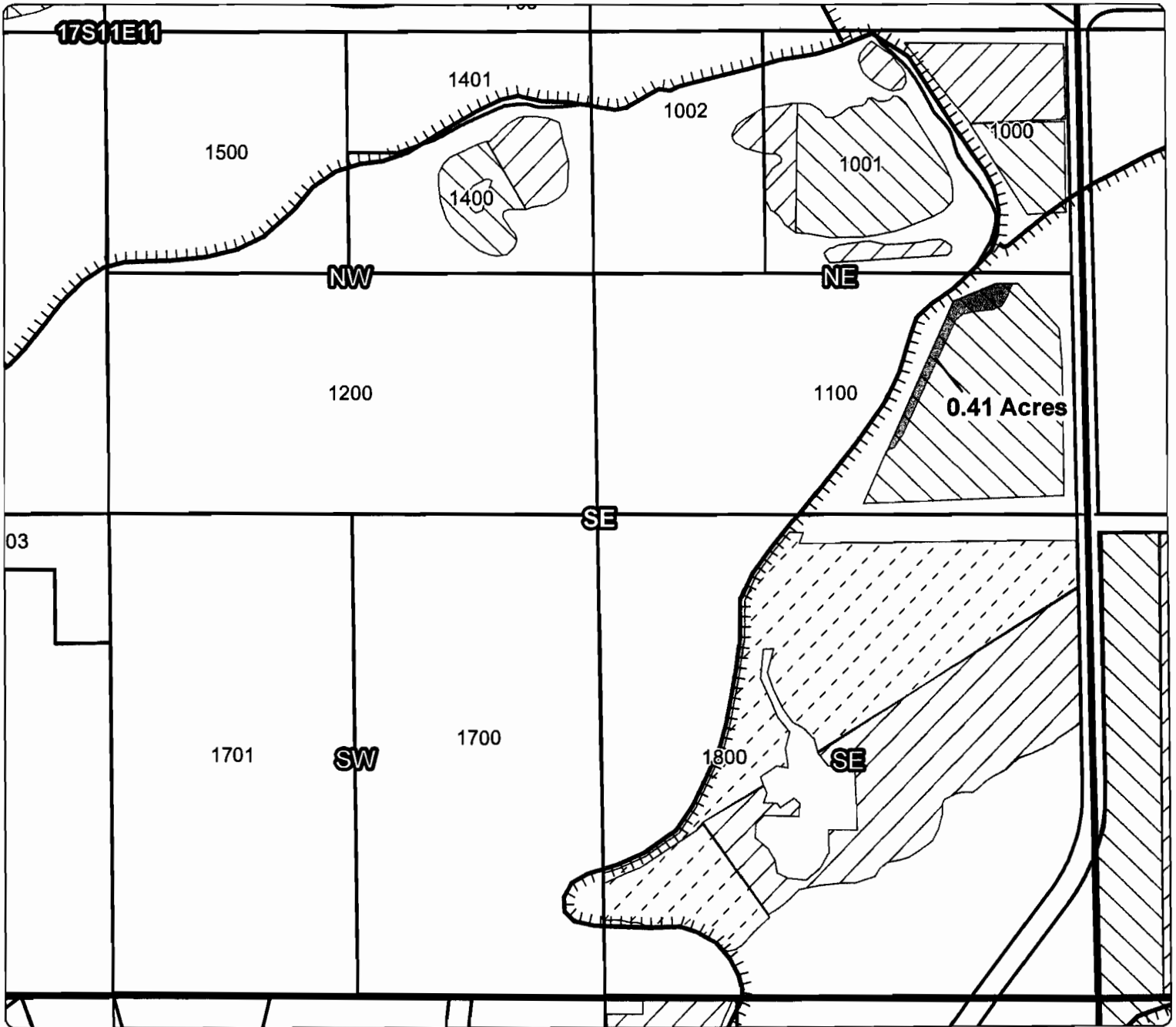
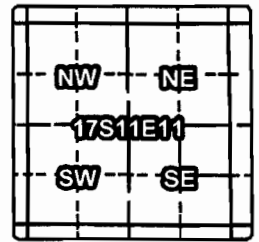
Tumalo Irrigation District

Application for District Transfer

Cert #: 74146

For: David & Oksana Rosenburg

N13.003



OFF MAP

Taxlot 1100, 17S11E11NESE: 0.41 Acres OFF (74146)

RECEIVED BY OWRD

DEC 19 2013

SALEM, OR

- Canals
- Taxlots
- Transfer
- Cert 74146, 74147
- Cert 76106
- All Other Certs

1 inch = 400 feet
November 2013

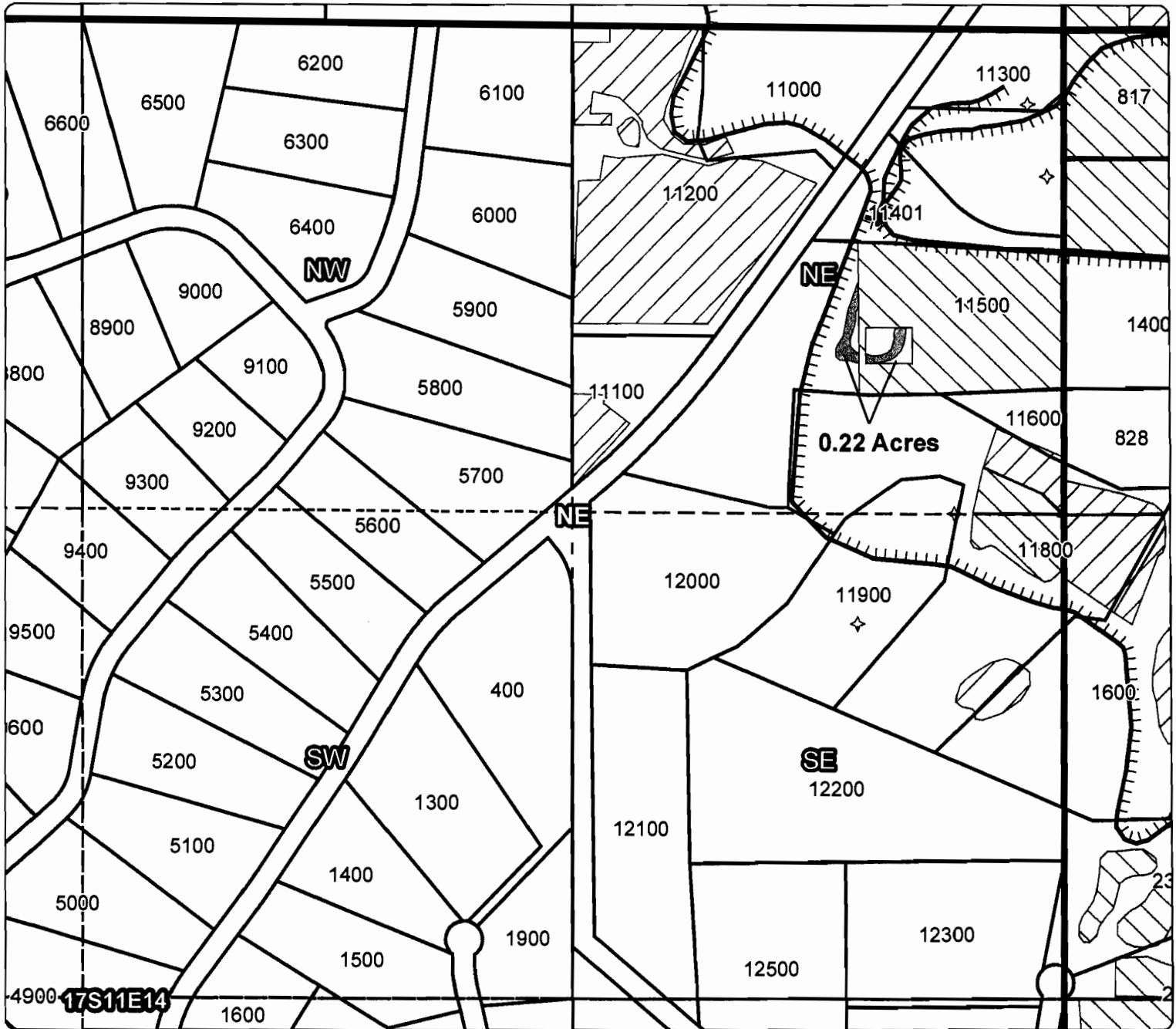
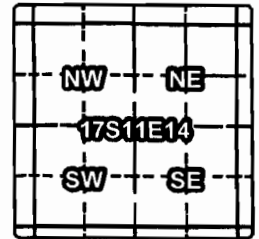


Tumalo Irrigation District Application for District Transfer

Cert #: 74146

For: Lance & Janell Julander

N13,003



ON MAP

Taxlot 11500, 17S11E14NENE: 0.22 Acres ON (74146)

RECEIVED BY OWRD

DEC 19 2013

SALEM, OR

- Canals
- Taxlots
- Transfer
- Cert 74146, 74147
- Cert 76106
- All Other Certs

1 inch = 400 feet
November 2013



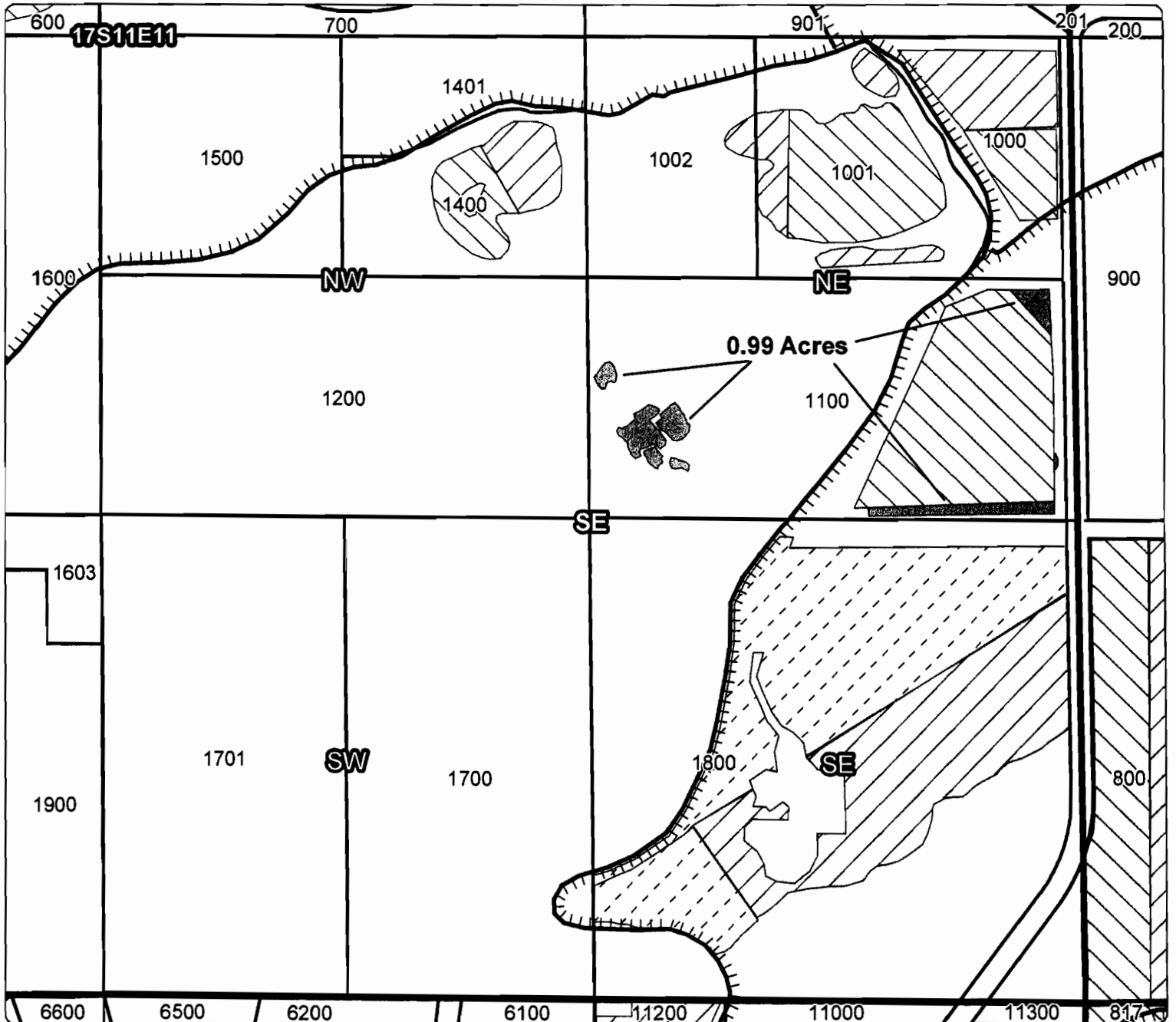
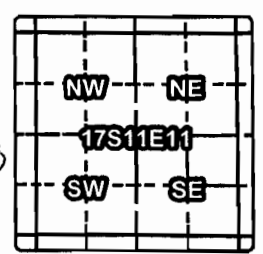
1011701

Tumalo Irrigation District Application for District Transfer

Cert #: 74146

For: David & Oksana Rosenburg

N13.003



ON MAP

Taxlot 1100, 17S11E11NESE: 0.99 Acres ON (74146)

RECEIVED BY OWRD

DEC 19 2013

SALEM, OR

1011501

- Canals
- Taxlots
- Transfer
- Cert 74146, 74147
- Cert 76106
- All Other Certs

1 inch = 400 feet
November 2013





Oregon Water Resources Department
 721 Summer Street NE, Suite A
 Salem, OR 97301-1271

OAR Chapter 690, Division 385
NOTICE OF DISTRICT PERMANENT TRANSFER
Place of Use

District: Tumalo Irrigation District

Contact Person: Fran W. DeRock Phone: 541-382-3053

Mailing Address: 64697 Cook Ave. Bend, OR 97701

District Internal Notice #: N13.004

I. Pursuant to ORS 540.580 and OAR Chapter 690, Division 385, the district is providing the Water Resources Department this notice of a proposed change in place of use prior to making the change. The district proposes to change the place of use for the following water rights:

WATER RIGHTS			
PERMIT NUMBER	CERTIFICATE NUMBER	DECREE (name, volume, and page)	PRIMARY (P) or SUPP (S)
	74146	See attachment A	P

II. The authorized point(s) of diversion for the water rights proposed for transfer are as follows:

AUTHORIZED POINT(S) OF DIVERSION / APPROPRIATION				
PERMIT	DECREE or CERTIFICATE	POD#	SOURCE	LOCATION - LEGAL DESCRIPTION
	74146	1P	Tumalo Creek	See Attachment A

III. The district proposes to change the place of use from the authorized location listed in Table 1 to the location listed in Table 2.

IV. Enclosed is a map for the proposed change in place of use meeting the standards of OAR Chapter 690, Division 385.

V. The water right proposed for transfer is a water right subject to transfer and has not been forfeited for nonuse under ORS 540.610.

VI. Each user affected by the proposed transfer has provided written authorization for the transfer and such authorization is on file with the district.

RECEIVED BY OWRD

1011501 DEC 19 2013

TABLE 1. -- AUTHORIZED PLACE OF USE

WATER RIGHT		Primary PRIORITY DATE	USE	POD #	LEGAL DESCRIPTION							ACRES	USER NAME	
Cert/Decree	Cert/Perm SUPP				TWP	RNG	SEC	QQ	DLC	GOV'T LOT	TAX LOT			
74146	*	5/27/1907	IRR	1P	17	11	14	NE/NE				11500	1.00	Lance & Janell Julander

* Primary
74146
74147
76106

Supp. Cert.
74147, 74148, 74149, 76520
74148, 74149, 76520
74149, 76520

TABLE 2. -- PROPOSED PLACE OF USE

WATER RIGHT		Primary PRIORITY DATE	USE	POD #	LEGAL DESCRIPTION							ACRES	USER NAME	
Cert/Decree	Cert/Perm SUPP				TWP	RNG	SEC	QQ	DLC	GOV'T LOT	TAX LOT			
74146	*	5/27/1907	IRR	1P	16	12	08	SW/NW				00500	1.00	Ryan & Debbie Fred

RECEIVED BY OWRD
DEC 19 2013
SALEM, OR

VII. The undersigned understand and acknowledge that the proposed transfer is subject to the approval of the Water Resources Department. The undersigned also understand and acknowledge that if the Water Resources Department finds the change in place of use allowed by the district under this notice results in injury to an existing water right, the Department may direct the district to cease delivery of water to the proposed place of use or direct the district to mitigate the injury.

I certify that the information contained in this Notice of District Permanent Transfer is true and accurate.

Elmer G. McDaniels
Signature of District Manager
or Authorized Representative

7-11-13
Date

Elmer G. McDaniels
Typed Name of District Manager
or Authorized Representative

Janice J. M. M.
Janice J. M. M.
Signature of User
(Authorized place of use)

7-11-13
Date

Debbie F. M.
Debbie F. M.
Signature of User
(Proposed place of use)

7/16/13
Date

INSTRUCTIONS:

- 1) Pursuant to OAR 690-385-4100(3), the district shall deliver this Notice Form and Map(s) to the local Watermaster *prior to* delivering water to the proposed place of use.
- 2) Pursuant to OAR 690-385-4100(4), the district also shall concurrently deliver a copy of the Notice Form to:
Oregon Water Resources Department
Transfer Section
725 Summer Street NE, Suite A
Salem, OR 97301-1271

The Water Resources Department shall publish a summary of the Notice of District Permanent Transfer in the Department's weekly publication for the purpose of providing public notice.

Attachment A		TUMALO IRRIGATION DISTRICT CERTIFICATES	
		SOURCE/POINT OF DIVERSION	
ID #	Primary Cert. #	Source	Location
1P	74146 Tumalo Decree V1, P135 & V16, P188	Tumalo Creek, tributary to the Deschutes River 8/5/1900, Sept. 1900, 4/28/1905, 5/27/1907 & 6/1/1907	17S 11E W.M. 23 SW/NE - Tumalo Feed Canal - N 70° 21' W.; 1550 feet from East 1/4 corner of Section 23 (Tumalo Creek POD #1) 18S 10E W.M. 2 NW/SW - N. 14° 02' E.; 1713 feet from South 1/4 corner of Section 2 (Tumalo Creek POD #2)
2P	74147 Permit #19628	Tumalo Creek, tributary to the Deschutes River 10/29/1913	17S 11E W.M. 23 SW/NE - Tumalo Feed Canal (Tumalo Creek POD #1) - N. 70° 21' W.; 1550 feet from East 1/4 corner of Section 23
3P	76106 Permit #27840	Tumalo Creek and Upper Tumalo Reservoir, constructed under Permit R-2743, tributaries of the Deschutes River 12/8/1961	17S 11E W.M. 23 SE/NE - Tumalo Creek - 2080 feet South and 1310 feet West from NE Corner of Section 23 16S 11E W.M. 33 SE/SW - Upper Tumalo Reservoir
9P	83571	TID Bend Feed Canal 10/31/1900	2050 Feet West from NE Corner of Section 32. (POD #9)
1S	74147 to 74146 Permit #19628	Tumalo Creek, tributary to the Deschutes River 10/29/1913	17S 11E W.M. 23 SW/NE - Tumalo Feed Canal (Tumalo Creek POD #1) - N 70° 21' W.; 1550 feet from East 1/4 corner of Section 23
2S	74148 to 74146, 74147, 74149 Permit #624	Crescent Lake Reservoir, constructed under Permit R-102, tributary to Crescent Creek 4/7/1911	24S 6E W.M. 11 SE/SW and SW/SE
3S	74149 to 74146, 74147, 76106 Duffy Decree V9, P362	Deschutes River, tributary to the Columbia River 1905	17S 12E W.M. 32 NW/NE - Bend Feed Canal - 100 feet South and 550 feet East from N1/4 corner of Section 32
4S	76520 to 74146, 74147, 74148 74149, 76106 Permit #27841	Crescent Lake Reservoir, constructed under Permit R-2744, tributary to Crescent Creek and the Little Deschutes River 12/8/1961	17S 12E W.M. 32 NW/NE - Deschutes River (Tumalo ID Bend Feed Canal) - 2050 feet West from NE corner of Section 32 24S 6E W.M. 11 SE/SW - Crescent Lake Reservoir
11S	76714	Crane Prairie Reservoir, constructed under Permit R-1687, tributary of Deschutes River 2/28/1913	COID North Canal: 850 Feet North and 630 feet West from the E1/4 Corner of Section 29 (POD #11)

RECEIVED BY OWRD
 DEC 19 2013
 SALEM, OR

1011707

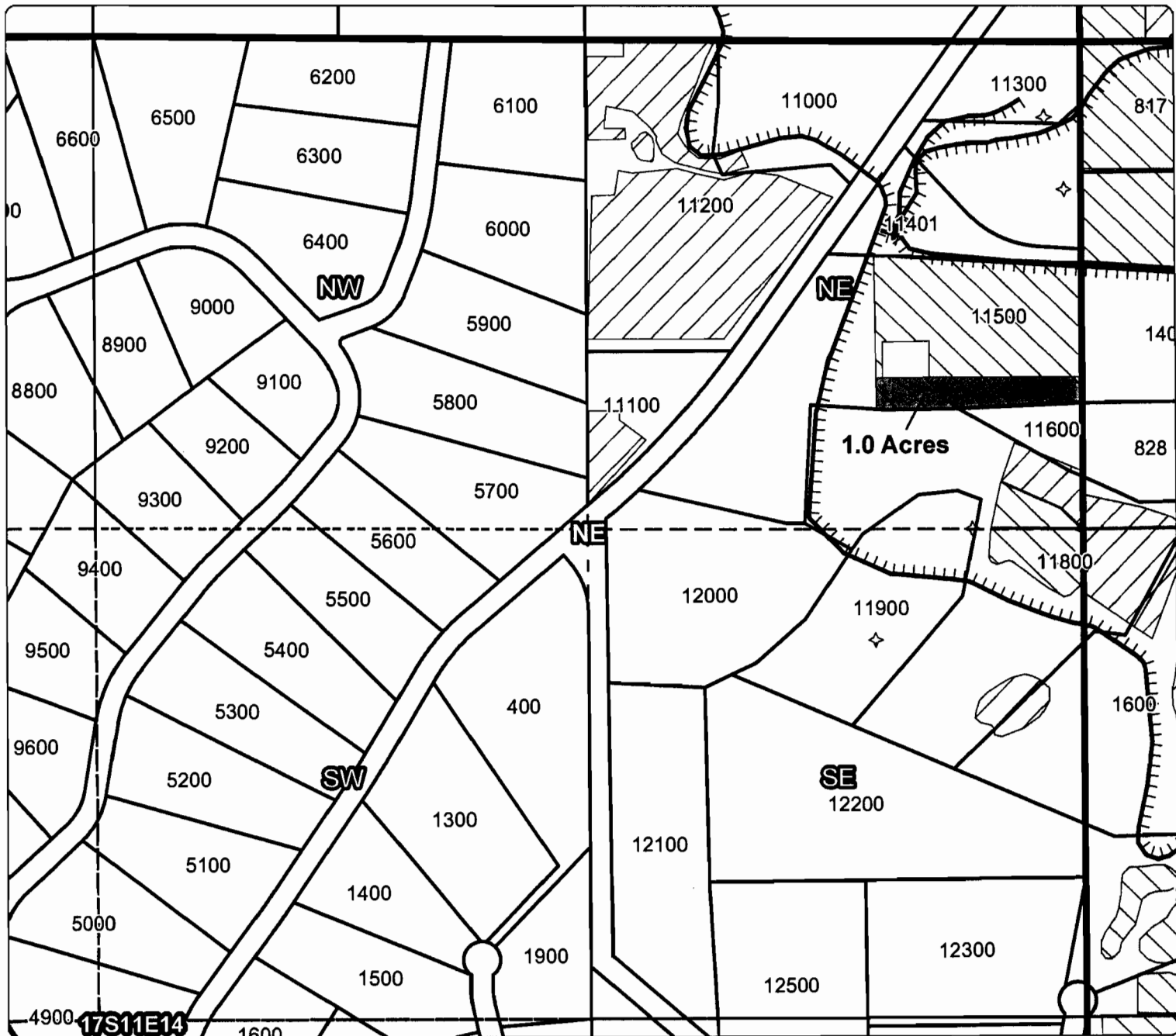
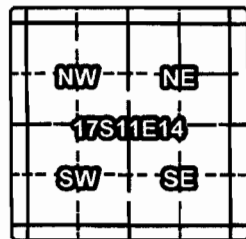
Tumalo Irrigation District

Application for District Transfer

Cert #: 74146

For: Lance & Janell Julander

N13.004



OFF MAP

Taxlot 11500, 17S11E14NENE: 1.0 Acres OFF (74146)

RECEIVED BY OWRD

DEC 19 2013

SALEM, OR

1011201

- Canals
- Taxlots
- Transfer
- Cert 74146, 74147
- Cert 76106
- All Other Certs

1 inch = 400 feet
November 2013



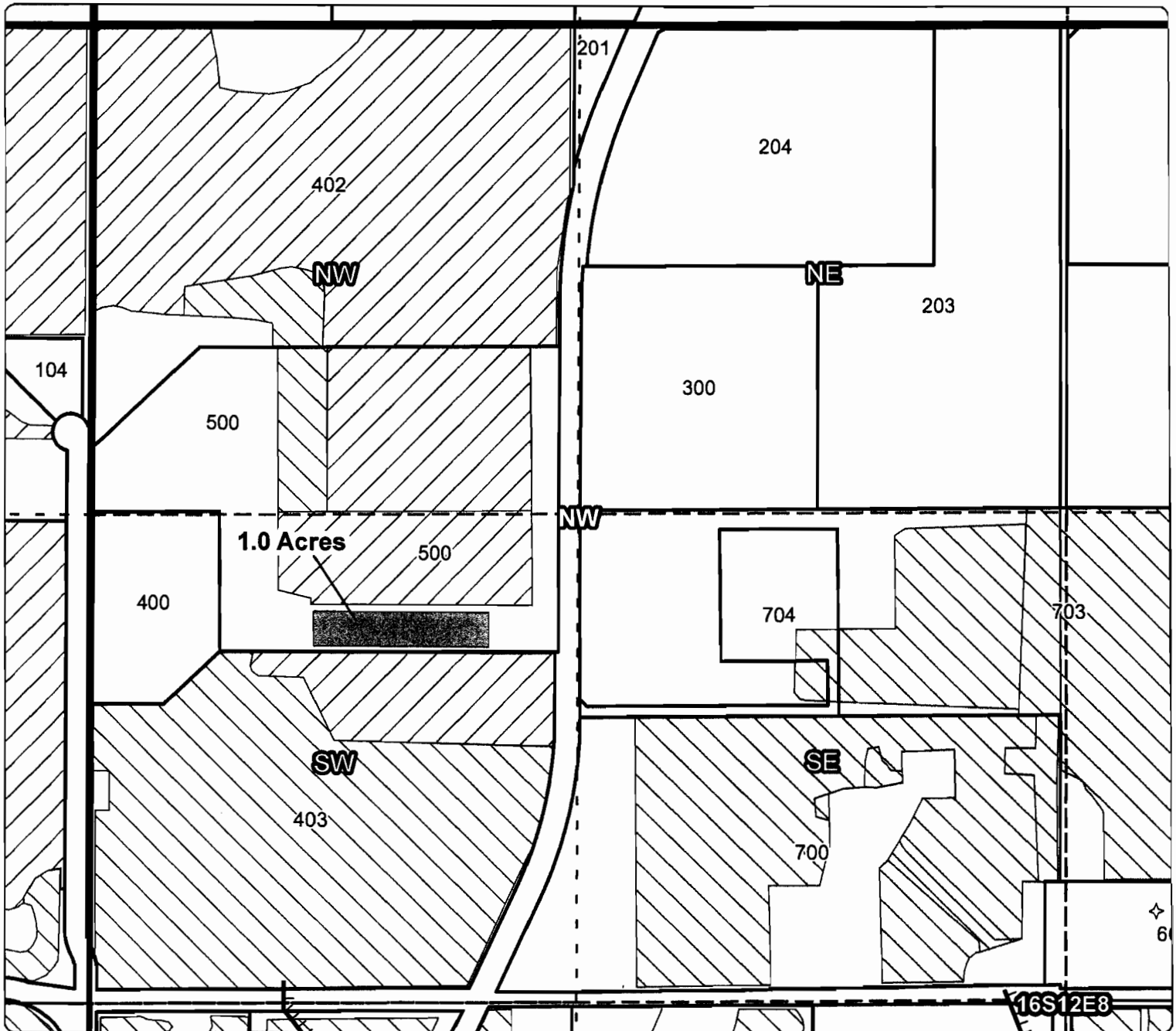
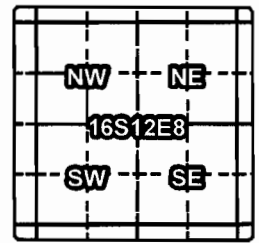
Tumalo Irrigation District

Application for District Transfer

Cert #: 74146

For: Ryan & Debbie Fred

N13,004



ON MAP

Taxlot 500, 16S12E8SWNW: 1.0 Acres ON (74146)

RECEIVED BY OWRD

DEC 19 2013

1011701 SALEM, OR

- Canals
- Taxlots
- Transfer
- Cert 74146, 74147
- Cert 76106
- All Other Certs

1 inch = 400 feet
November 2013





Oregon Water Resources Department
 721 Summer Street NE, Suite A
 Salem, OR 97301-1271

OAR Chapter 690, Division 385
NOTICE OF DISTRICT PERMANENT TRANSFER
Place of Use

District: Tumalo Irrigation District

Contact Person: Fran W. DeRock Phone: 541-382-3053

Mailing Address: 64697 Cook Ave. Bend, OR 97701

District Internal Notice #: N13.005

I. Pursuant to ORS 540.580 and OAR Chapter 690, Division 385, the district is providing the Water Resources Department this notice of a proposed change in place of use prior to making the change. The district proposes to change the place of use for the following water rights:

WATER RIGHTS			
PERMIT NUMBER	CERTIFICATE NUMBER	DECREE (name, volume, and page)	PRIMARY (P) or SUPP (S)
	74146	See Attachment A	P
	76106	See Attachment A	P

II. The authorized point(s) of diversion for the water rights proposed for transfer are as follows:

AUTHORIZED POINT(S) OF DIVERSION / APPROPRIATION				
PERMIT	DECREE or CERTIFICATE	POD#	SOURCE	LOCATION - LEGAL DESCRIPTION
	74146	1P	Tumalo Creek	See Attachment A
	76106	3P	Tumalo Creek	See Attachment A

III. The district proposes to change the place of use from the authorized location listed in Table 1 to the location listed in Table 2.

IV. Enclosed is a map for the proposed change in place of use meeting the standards of OAR Chapter 690, Division 385.

V. The water right proposed for transfer is a water right subject to transfer and has not been forfeited for nonuse under ORS 540.610.

VI. Each user affected by the proposed transfer has provided written authorization for the transfer and such authorization is on file with the district.

RECEIVED BY OWRD

1011701 DEC 19 2013

SALEM, OR

TABLE 1. - AUTHORIZED PLACE OF USE

WATER RIGHT Cert/Decree	Primary SUPP	Primary PRIORITY DATE	USE	POD #	LEGAL DESCRIPTION						ACRES	USER NAME	
					TWP	RNG	SEC	QQ	DLC	GOV'T LOT			TAX LOT
74146	*	5/27/1907	IRR	1P	17	11	11	SW/NW			00500	.2	Joyce E. Coats Rev. Trust
74146	*	8/5/1900	IRR	1P	17	11	11	SW/NW			00500	2.8	Joyce E. Coats Rev. Trust
76106	*	12/8/1961	IRR	3P	17	11	11	NE/SE			01002	0.1	James & Roberta Shannon

Primary *Supp. Cert.
 74146 74147, 74148, 74149, 76520
 74147 74148, 74149, 76520
 76106 74149, 76520

TABLE 2. - PROPOSED PLACE OF USE

WATER RIGHT Cert/Decree	Primary SUPP	Primary PRIORITY DATE	USE	POD #	LEGAL DESCRIPTION						ACRES	USER NAME	
					TWP	RNG	SEC	QQ	DLC	GOV'T LOT			TAX LOT
74146	*	5/27/1907	IRR	1P	17	11	11	NE/SE			01002	.2	James & Roberta Shannon
74146	*	8/5/1900	IRR	1P	17	11	11	NE/SE			01002	2.8	James & Roberta Shannon
76106	*	12/8/1961	IRR	3P	17	11	11	NE/SE			01002	0.1	James & Roberta Shannon

RECEIVED BY OWRD

DEC 19 2013
 SALEM, ORE

1011907

VII. The undersigned understand and acknowledge that the proposed transfer is subject to the approval of the Water Resources Department. The undersigned also understand and acknowledge that if the Water Resources Department finds the change in place of use allowed by the district under this notice results in injury to an existing water right, the Department may direct the district to cease delivery of water to the proposed place of use or direct the district to mitigate the injury.

I certify that the information contained in this Notice of District Permanent Transfer is true and accurate.

Elmer G. McDaniels
Signature of District Manager
or Authorized Representative

7-24-13
Date

Elmer G. McDaniels
Typed Name of District Manager
or Authorized Representative

Eric W. [Signature]
Signature of User
(Authorized place of use)

7/30/13
Date

[Signature]
Signature of User
(Proposed place of use)

8-1-13
Date

[Signature]
Signature of User
(Proposed place of use)

8-1-13
Date

INSTRUCTIONS:

- 1) Pursuant to OAR 690-385-4100(3), the district shall deliver this Notice Form and Map(s) to the local Watermaster *prior to* delivering water to the proposed place of use.
- 2) Pursuant to OAR 690-385-4100(4), the district also shall concurrently deliver a copy of the Notice Form to:
Oregon Water Resources Department
Transfer Section
725 Summer Street NE, Suite A
Salem, OR 97301-1271

The Water Resources Department shall publish a summary of the Notice of District Permanent Transfer in the Department's weekly publication for the purpose of providing public notice.

RECEIVED BY OWRD

**TUMALO IRRIGATION DISTRICT CERTIFICATES
SOURCE/POINT OF DIVERSION**

Attachment A	ID #	Primary Cert. #	Source	Location
	1P	74146 Tumalo Decree V1, P135 & V16, P188	Tumalo Creek, tributary to the Deschutes River 8/5/1900, Sept. 1900, 4/28/1905, 5/27/1907 & 6/1/1907	17S 11E W.M. 23 SW/NE - Tumalo Feed Canal - N 70° 21' W.; 1550 feet from East 1/4 corner of Section 23 (Tumalo Creek POD #1) 18S 10E W.M. 2 NW/SW - N. 14° 02' E.; 1713 feet from South 1/4 corner of Section 2 (Tumalo Creek POD #2)
	2P	74147 Permit #19628	Tumalo Creek, tributary to the Deschutes River 10/29/1913	17S 11E W.M. 23 SW/NE - Tumalo Feed Canal (Tumalo Creek POD #1) - N. 70° 21' W.; 1550 feet from East 1/4 corner of Section 23
	3P	76106 Permit #27840	Tumalo Creek and Upper Tumalo Reservoir, constructed under Permit R-2743, tributaries of the Deschutes River 12/8/1961	17S 11E W.M. 23 SE/NE - Tumalo Creek - 2080 feet South and 1310 feet West from NE Corner of Section 23 16S 11E W.M. 33 SE/SW - Upper Tumalo Reservoir
	9P	83571	TID Bend Feed Canal 10/31/1900	2050 Feet West from NE Corner of Section 32 (POD #9)
	1S	74147 to 74146 Permit #19628	Tumalo Creek, tributary to the Deschutes River 10/29/1913	17S 11E W.M. 23 SW/NE - Tumalo Feed Canal (Tumalo Creek POD #1) - N 70° 21' W.; 1550 feet from East 1/4 corner of Section 23
	2S	74148 to 74146, 74147, 74149 Permit #624	Crescent Lake Reservoir, constructed under Permit R-102, tributary to Crescent Creek 4/7/1911	24S 6E W.M. 11 SE/SW and SW/SE
	3S	74149 to 74146, 74147, 76106 Duffy Decree V9, P362	Deschutes River, tributary to the Columbia River 1905	17S 12E W.M. 32 NW/NE - Bend Feed Canal - 100 feet South and 550 feet East from N1/4 corner of Section 32
	4S	76520 to 74146, 74147, 74148 74149, 76106 Permit #27841	Crescent Lake Reservoir, constructed under Permit R-2744, tributary to Crescent Creek and the Little Deschutes River 12/8/1961	17S 12E W.M. 32 NW/NE - Deschutes River (Tumalo ID Bend Feed Canal) - 2050 feet West from NE corner of Section 32 24S 6E W.M. 11 SE/SW - Crescent Lake Reservoir
	11S	76714	Crane Prairie Reservoir, constructed under Permit R-1687, tributary of Deschutes River 2/28/1913	COID North Canal: 850 Feet North and 630 feet West from the E1/4 Corner of Section 29 (POD #11)

RECEIVED BY OWARD
DEC 19 2008
SALEM, OR

1011701

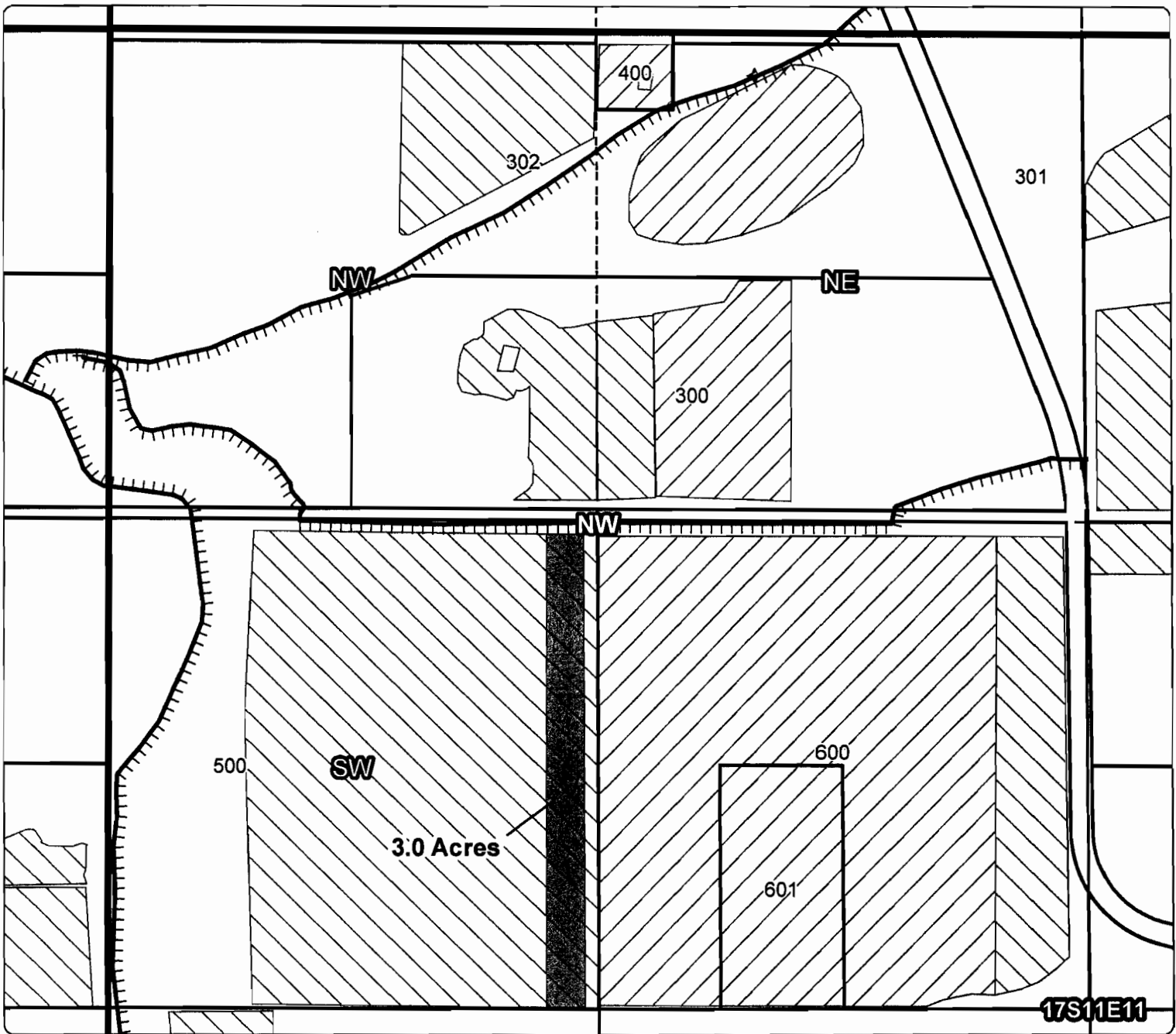
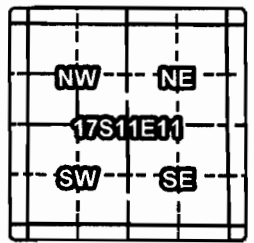
Tumalo Irrigation District

Application for District Transfer

Cert #: 74146

For: Joyce E. Coats Rev. Trust

N13.005



OFF MAP

Taxlot 500, 17S11E11SWNW: 3.0 Acres OFF (74146)

RECEIVED BY OWRD

DEC 19 2013

SALEM, OR

- Canals
- Taxlots
- Transfer
- Cert 74146, 74147
- Cert 76106
- All Other Certs

1 inch = 400 feet
November 2013



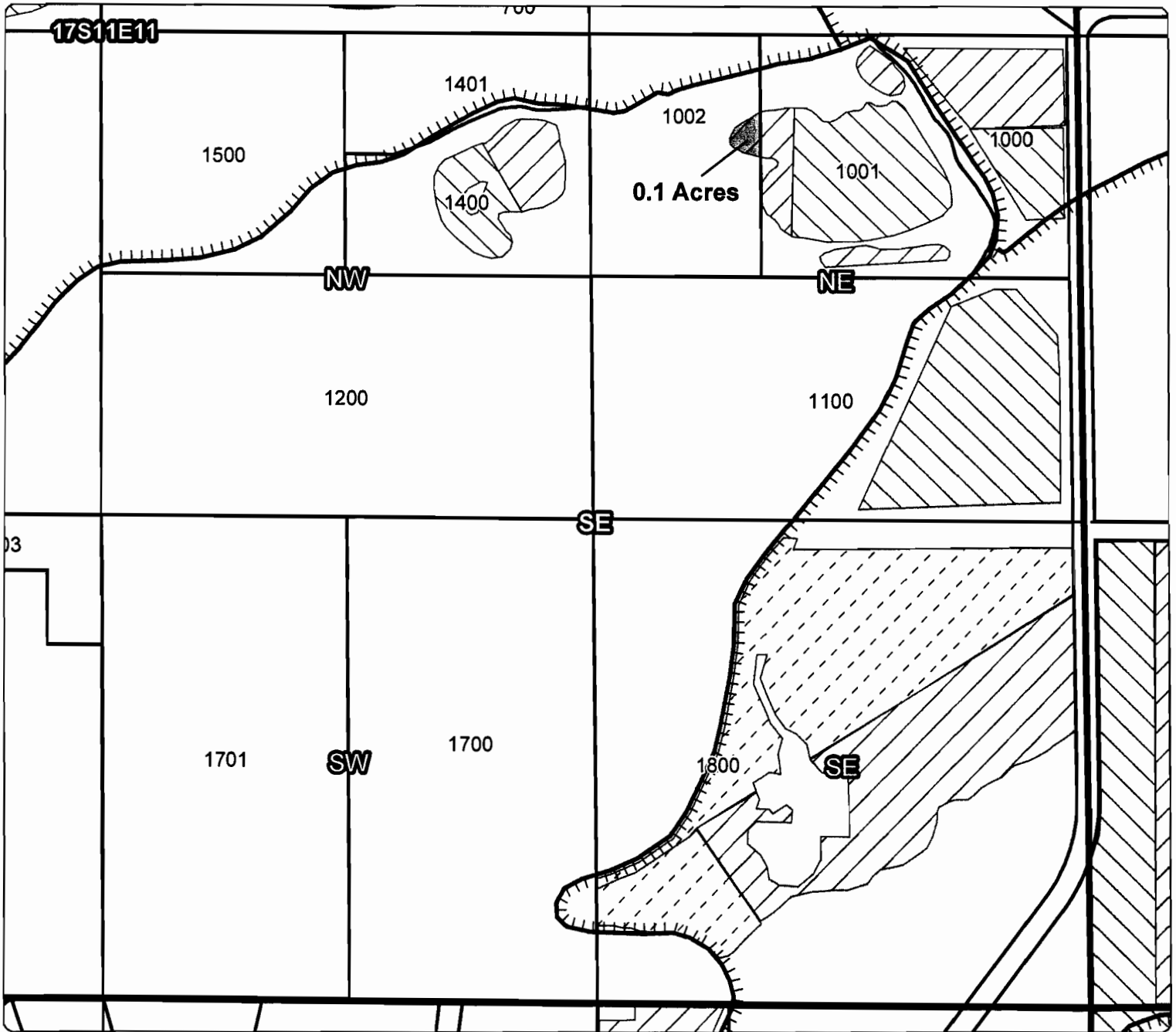
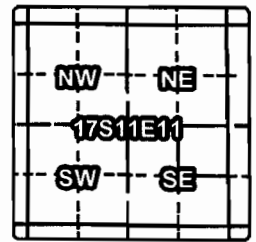
Tumalo Irrigation District

Application for District Transfer

Cert #: 76106

For: James & Roberta Shannon

N13.005









OFF MAP

Taxlot 1002, 17S11E11NESE: 0.1 Acres OFF (76106)

RECEIVED BY OWRD

10/11/2013

SALEM, OR

-  Canals
-  Taxlots
-  Transfer
-  Cert 74146, 74147
-  Cert 76106
-  All Other Certs

1 inch = 400 feet
November 2013



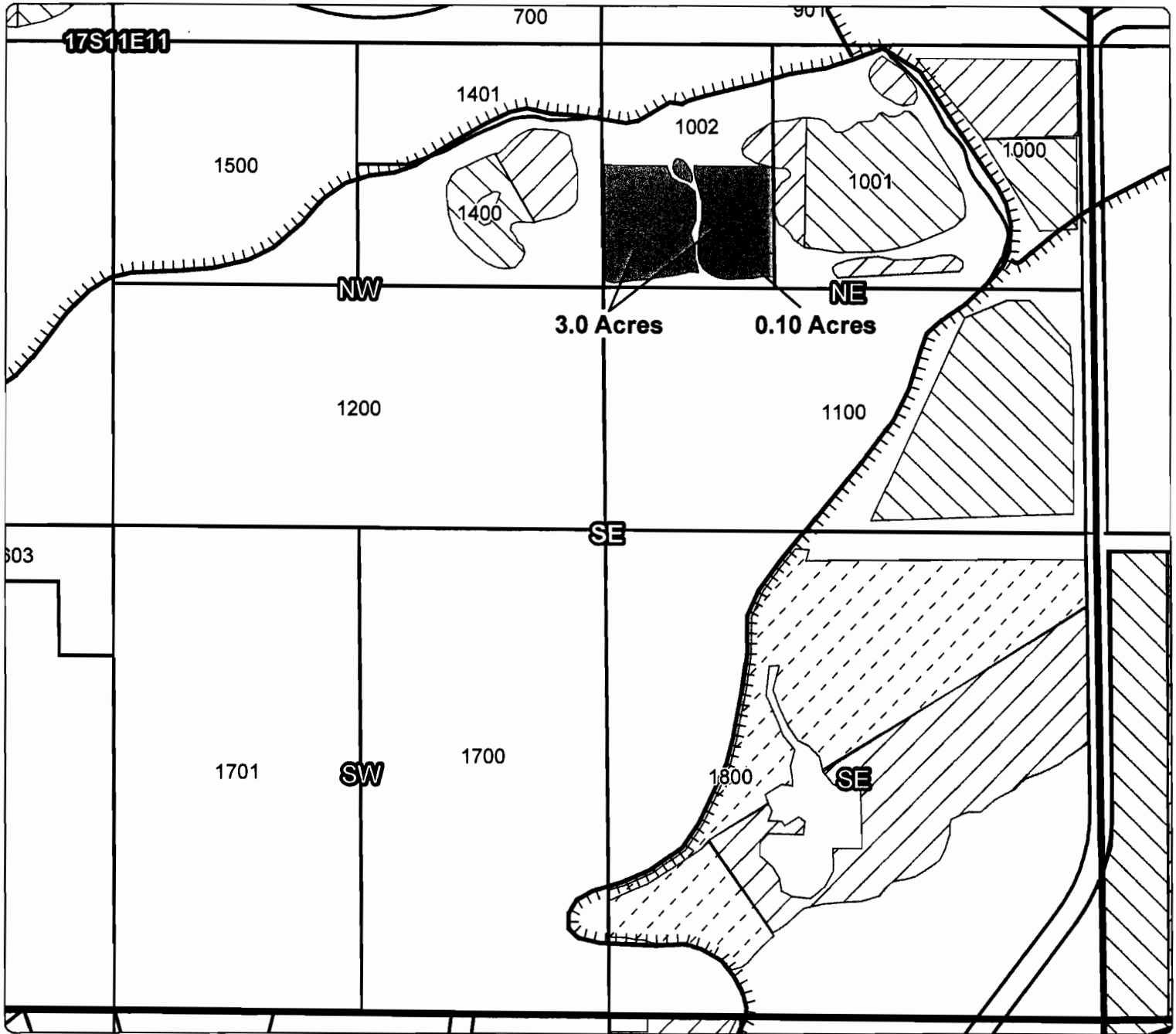
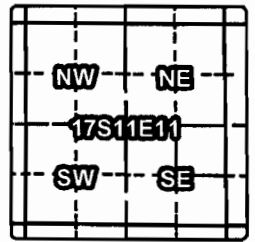
Tumalo Irrigation District

Application for District Transfer

Cert #: 74146, 76106

For: James & Roberta Shannon

N13.005



ON MAP

Taxlot 1002, 17S11E11NESE: 3.0 Acres ON (74146)
 Taxlot 1002, 17S11E11NESE: 0.10 Acres ON (76106)

RECEIVED BY OWRD

DEC 19 2013

1011701

SALEM, OR

- Canals
- Taxlots
- Transfer
- Cert 74146, 74147
- Cert 76106
- All Other Certs

1 inch = 400 feet
 November 2013





Oregon Water Resources Department
721 Summer Street NE, Suite A
Salem, OR 97301-1271

OAR Chapter 690, Division 385
NOTICE OF DISTRICT PERMANENT TRANSFER
Place of Use

District: Tumalo Irrigation District

Contact Person: Fran W. DeRock Phone: 541-382-3053

Mailing Address: 64697 Cook Ave. Bend, OR 97701

District Internal Notice #: N13.006

I. Pursuant to ORS 540.580 and OAR Chapter 690, Division 385, the district is providing the Water Resources Department this notice of a proposed change in place of use prior to making the change. The district proposes to change the place of use for the following water rights:

WATER RIGHTS			
PERMIT NUMBER	CERTIFICATE NUMBER	DECREE (name, volume, and page)	PRIMARY (P) or SUPP (S)
	74146	See attachment A	P

II. The authorized point(s) of diversion for the water rights proposed for transfer are as follows:

AUTHORIZED POINT(S) OF DIVERSION / APPROPRIATION				
PERMIT	DECREE or CERTIFICATE	POD#	SOURCE	LOCATION - LEGAL DESCRIPTION
	74146	1P	Tumalo Creek	See attachment A

III. The district proposes to change the place of use from the authorized location listed in Table 1 to the location listed in Table 2.

IV. Enclosed is a map for the proposed change in place of use meeting the standards of OAR Chapter 690, Division 385.

V. The water right proposed for transfer is a water right subject to transfer and has not been forfeited for nonuse under ORS 540.610.

VI. Each user affected by the proposed transfer has provided written authorization for the transfer and such authorization is on file with the district.

RECEIVED BY OWRD

1011701

DEC 19 2013

TABLE 1. - AUTHORIZED PLACE OF USE

WATER RIGHT Cert/Decree	Primary SUPP	Primary PRIORITY DATE	USE	POD #	LEGAL DESCRIPTION						ACRES	USER NAME	
					TWP	RNG	SEC	QQ	DLC	GOV'T LOT			TAX LOT
74146	*	6/1/1907	IRR	1P	16	11	24	NE/SE			01201	0.50	Ronald & Patricia Rogers

*Supp. Cert.
 74147, 74148, 74149, 76520
 74148, 74149, 76520
 74149, 76520

TABLE 2. - PROPOSED PLACE OF USE

WATER RIGHT Cert/Decree	Primary SUPP	Primary PRIORITY DATE	USE	POD #	LEGAL DESCRIPTION						ACRES	USER NAME	
					TWP	RNG	SEC	QQ	DLC	GOV'T LOT			TAX LOT
74146	*	6/1/1907	IRR	1P	16	11	14	NE/NE			00300	0.50	Paul & Ellen Mandel

RECEIVED BY OWRM
 DEC 19 2013
 SALEM, OR

1011704

VII. The undersigned understand and acknowledge that the proposed transfer is subject to the approval of the Water Resources Department. The undersigned also understand and acknowledge that if the Water Resources Department finds the change in place of use allowed by the district under this notice results in injury to an existing water right, the Department may direct the district to cease delivery of water to the proposed place of use or direct the district to mitigate the injury.

I certify that the information contained in this Notice of District Permanent Transfer is true and accurate.

Elmer G. McDaniels
Signature of District Manager
or Authorized Representative

7-17-2013
Date

Elmer G. McDaniels
Typed Name of District Manager
or Authorized Representative

* Ronald Denton Rogers

* Patricia A. Rogers
Signatures of Users
(Authorized place of use)

* 7/23/13
Date

Rene A. Merrill
Al Chapman
Signatures of Users
(Proposed place of use)

7/17/2013
Date

RECEIVED BY OWRD
DEC 19 2013
SALEM, OR

INSTRUCTIONS:

- 1) Pursuant to OAR 690-385-4100(3), the district shall deliver this Notice Form and Map(s) to the local Watermaster *prior to* delivering water to the proposed place of use.
- 2) Pursuant to OAR 690-385-4100(4), the district also shall concurrently deliver a copy of the Notice Form to:
Oregon Water Resources Department
Transfer Section
725 Summer Street NE, Suite A
Salem, OR 97301-1271

The Water Resources Department shall publish a summary of the Notice of District Permanent Transfer in the Department's weekly publication for the purpose of providing public notice.

**TUMALO IRRIGATION DISTRICT CERTIFICATES
SOURCE/POINT OF DIVERSION**

ID #	Primary Cert. #	Source	Location
1P	74146 Tumalo Decree V1, P135 & V16, P188.	Tumalo Creek, tributary to the Deschutes River 8/5/1900, Sept. 1900, 4/28/1905, 5/27/1907 & 6/1/1907	17S 11E W.M. 23 SW/NE - Tumalo Feed Canal - N 70° 21' W.; 1550 feet from East 1/4 corner of Section 23 (Tumalo Creek POD #1) 18S 10E W.M. 2 NW/SW - N. 14° 02' E.; 1713 feet from South 1/4 corner of Section 2 (Tumalo Creek POD #2)
2P	74147 Permit #19628	Tumalo Creek, tributary to the Deschutes River 10/29/1913	17S 11E W.M. 23 SW/NE - Tumalo Feed Canal (Tumalo Creek POD #1) - N. 70° 21' W.; 1550 feet from East 1/4 corner of Section 23
3P	76106 Permit #27840	Tumalo Creek and Upper Tumalo Reservoir, constructed under Permit R-2743, tributaries of the Deschutes River 12/8/1961	17S 11E W.M. 23 SE/NE - Tumalo Creek - 2080 feet South and 1310 feet West from NE Corner of Section 23 16S 11E W.M. 33 SE/SW - Upper Tumalo Reservoir
9P	83571	TID Bend Feed Canal 10/31/1900	2050 Feet West from NE Corner of Section 32 (POD #9)
Supp. Cert. #			
1S	74147 to 74146 Permit #19628	Tumalo Creek, tributary to the Deschutes River 10/29/1913	17S 11E W.M. 23 SW/NE - Tumalo Feed Canal (Tumalo Creek POD #1) - N 70° 21' W.; 1550 feet from East 1/4 corner of Section 23
2S	74148 to 74146, 74147, 74149 Permit #624	Crescent Lake Reservoir, constructed under Permit R-102, tributary to Crescent Creek 4/7/1911	24S 6E W.M. 11 SE/SW and SW/SE
3S	74149 to 74146, 74147, 76106 Duffy Decree V9, P362	Deschutes River, tributary to the Columbia River 1905	17S 12E W.M. 32 NW/NE - Bend Feed Canal - 100 feet South and 550 feet East from N1/4 corner of Section 32
4S	76520 to 74146, 74147, 74148 74149, 76106 Permit #27841	Crescent Lake Reservoir, constructed under Permit R-2744, tributary to Crescent Creek and the Little Deschutes River 12/8/1961	17S 12E W.M. 32 NW/NE - Deschutes River (Tumalo ID Bend Feed Canal) - 2050 feet West from NE corner of Section 32 24S 6E W.M. 11 SE/SW - Crescent Lake Reservoir
11S	76714	Crane Prairie Reservoir, constructed under Permit R-1687, tributary of Deschutes River 2/28/1913	COID North Canal: 850 Feet North and 630 feet West from the E1/4 Corner of Section 29 (POD #11)

RECEIVED BY OWRD

DEC 19 2013

SALEM, OR

1011701

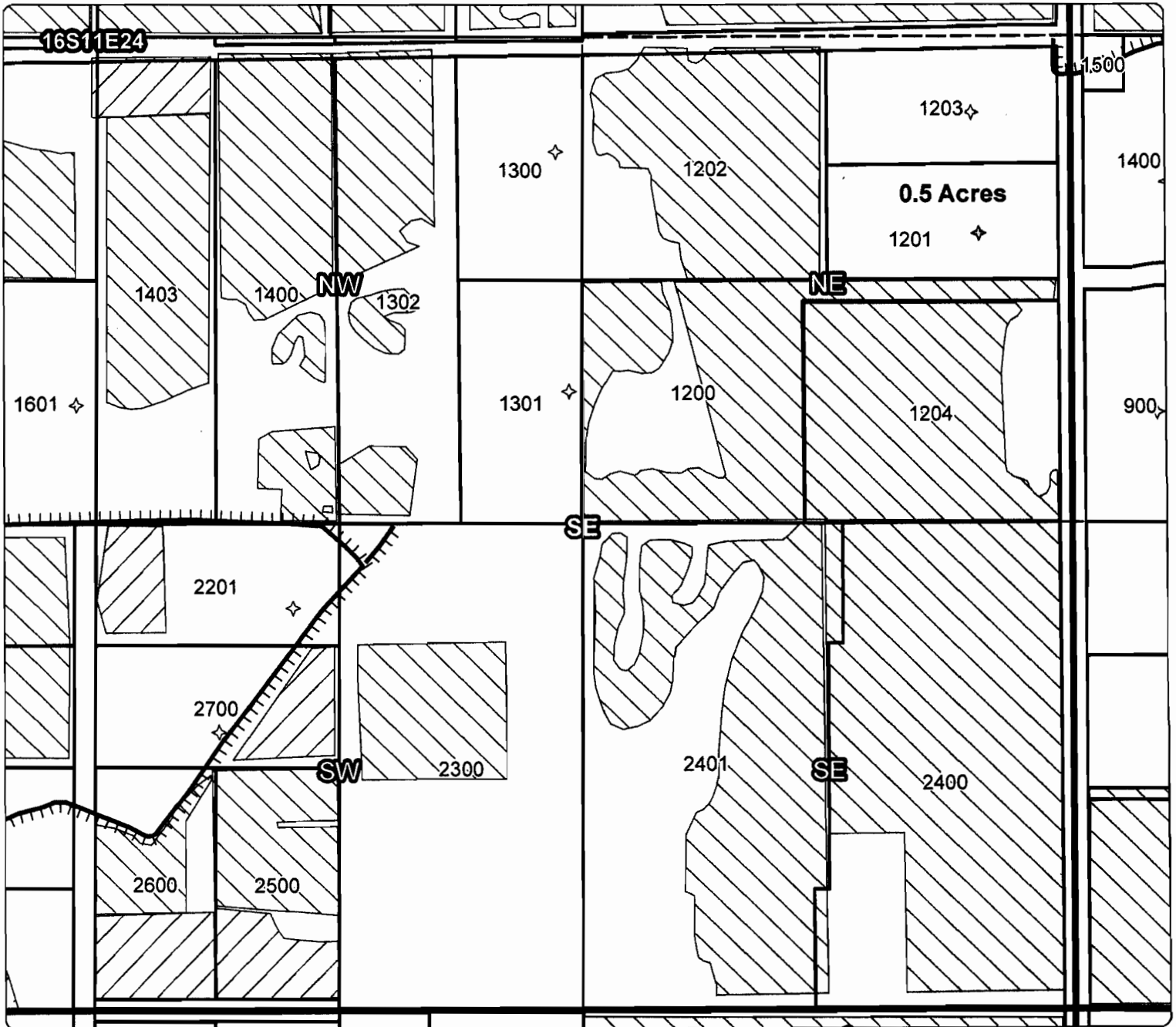
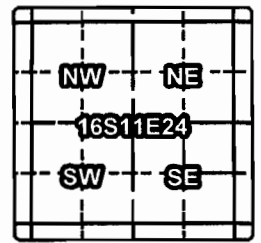
Tumalo Irrigation District

Application for District Transfer

Cert #: 74146

For: Ronald & Patricia Rogers

113,006



OFF MAP

Taxlot 1201, 16S11E24NESE: 0.5 Acres OFF (74146)

RECEIVED BY OWRD
DEC 19 2013

SALEM, OR

1001201

- Canals
- Taxlots
- Transfer
- Cert 74146, 74147
- Cert 76106
- All Other Certs

1 inch = 400 feet
November 2013



Tumalo Irrigation District

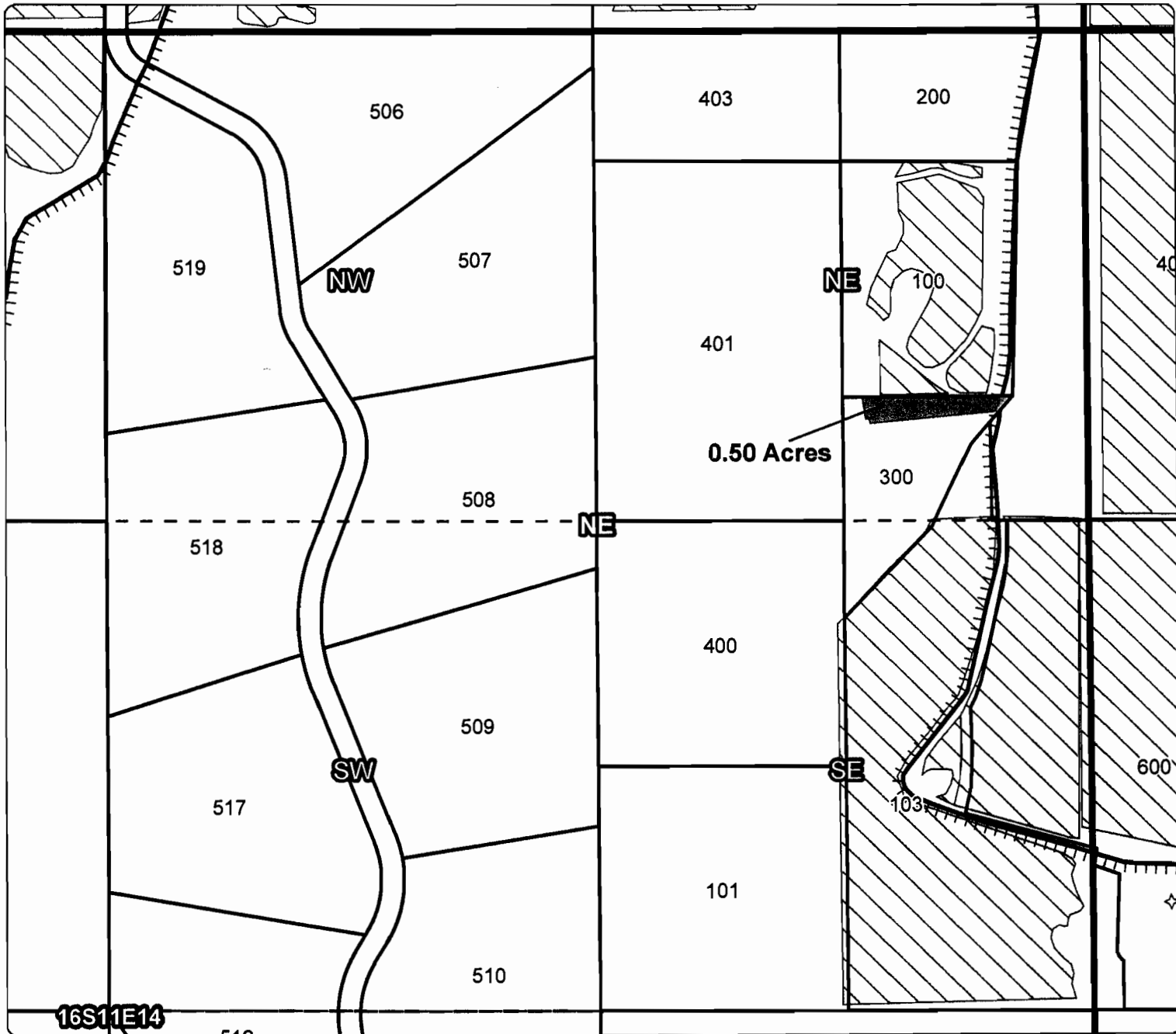
Application for District Transfer

Cert #: 74146

For: Paul & Ellen Mandel

N13.006

NW	NE
16S11E14	
SW	SE



ON MAP

Taxlot 300, 16S11E14NENE: 0.50 Acres ON (74146)

RECEIVED BY OWRD
DEC 19 2013

SALEM, OR

1011701

- Canals
- Taxlots
- Transfer
- Cert 74146, 74147
- Cert 76106
- All Other Certs

1 inch = 400 feet
November 2013

