



Oregon Water Resources Department  
 725 Summer Street NE, Suite A  
 Salem, Oregon 97301-1266  
 (503) 986-0900  
 www.wrd.state.or.us

# Notice of District Permanent Water Right Transfer

*Filing of this notice must occur prior to making the change and must be included in the district's permanent transfer application, which is due no later than the end of the calendar year.*

## 1. APPLICANT INFORMATION

District: Swalley Irrigation District

Contact Person: Kathy Ferguson

Phone: 541-388-0658

Mailing Address: 64672 Cook Ave., Ste. 1

City: Bend State: OR Zip: 97701

\*Fax: 541-388-0433

\*E-Mail address: kathy@swalley.com

*\*Optional information*

District Internal Notice Number (DINN): 2013 -A

## 2. PROPOSED CHANGE(S) TO WATER RIGHT(S)

Pursuant to ORS 540.580 and OAR Chapter 690, Division 385, the district is providing the Water Resources Department this notice of a proposed change in place of use prior to making the change. The district proposes to change the place of use for the following water rights:

CERTIFICATE NUMBER	PERMIT or TRANSFER NUMBER	DECREE (name, volume, and page)
74145	-	Swalley Irrigation District - Vol. 12, at page 282. Priority date is
	-	September 1, 1899
	-	

## 3. AUTHORIZED POINTS OF DIVERSION (POD) OR APPROPRIATION (POA)

The authorized point(s) of diversion (POD) or appropriation (POA) for the water rights affected by this notice are as follows:

DECREE or CERTIFICATE	PERMIT or TRANSFER	POD / POA #	LOCATION - MEASURED DISTANCES
74145	-	3	Swalley Main Canal - 985 ft North & 617 ft West from the Ease SE corner of Section 14
	-		
	-		

RECEIVED BY OWRD

DEC 30 2013

SALEM, OR

5. MAPS

- Enclosed is a map for the proposed change in place of use meeting the standards of OAR Chapter 690, Division 385.
- The water rights affected by this notice are not subject to forfeiture for nonuse under ORS 540.610.
- Each user affected by the proposed transfer has provided written authorization for the transfer and such authorization is on file with the district.
- The undersigned understand and acknowledge that the proposed change in place of use is subject to the approval of the Water Resources Department. The undersigned also understand and acknowledge that if the Water Resources Department finds the change in place of use allowed by the district under this notice results in injury to an existing water right, the Department may direct the district to cease delivery of water to the proposed place of use or direct the district to mitigate the injury.

6. SIGNATURES

I certify that to the best of my knowledge the information contained in this Notice of District Permanent Transfer is true and accurate.

Suzanne Butterfield  
Signature of District Manager  
or Authorized Representative

12/16/13  
Date

Suzanne Butterfield  
Type or Print Name of District Manager  
or Authorized Representative

See Attached  
Signature of User  
(authorized place of use)

12/16/13  
Date

See Attached  
Signature of User  
(proposed place of use)

12/16/13  
Date

RECEIVED BY OWRD

DEC 30 2013

SALEM, OR

**INSTRUCTIONS FOR FILING NOTICE:**

- 1) Pursuant to OAR 690-385-4100(3), the district shall deliver this Notice Form and Map(s) to the local Watermaster prior to delivering water to the proposed place of use.
- 2) Pursuant to OAR 690-385-4100(4), the district also shall concurrently deliver a copy of only the Notice Form (the inclusion of maps is not necessary) to:  
Oregon Water Resources Department  
Transfer Section  
725 Summer Street NE, Suite A  
Salem, OR 97301-1271

The Water Resources Department shall publish a summary of the Notice of District Permanent Transfer in the Department's weekly publication for the purpose of providing public notice of the change in place of use.

RECEIVED BY OWRD

Certificate Number or other identifying number: 74145

DEC 30 2013

Provided the district filed notice of a change in place of use pursuant to OAR 690-385-4100, reference the District Internal Notice Number (DINN) used to describe the change(s) to be made permanent by this transfer.

SALEM, OR

Government lot (GOV'T LOT) and donation land claim numbers (DLC) must be included in the tables below only if the information is reflected on the existing water right.

**TABLE I. -AUTHORIZED PLACE OF USE**

POD / POA #	PRIORITY DATE	USE	LEGAL DESCRIPTION					ACRES	USER NAME	DINN
			TWP	RNG	SEC	QQ	TAX LOT			
3	9/1/1899	IRR	17	12	5	NW/NE	02100	1.00	Elroy & Rena Waldron	2013-01
3	9/1/1899	IRR	17	12	5	NW/NE	02200	1.00	Elroy & Rena Waldron	2013-01
3	9/1/1899	IRR	16	12	29	NW/NE	00306	0.60	Dale Korish	583
3	9/1/1899	IRR	17	12	28	NE/NW	00900	0.24	James Frazee	776
3	9/1/1899	IRR	17	12	17	NW/SW	007C 8	0.23	Dennis Sporalsky	1325
3	9/1/1899	IRR	17	12	16	SE/SW	00900	0.50	Sonnie Grossman	563
3	9/1/1899	IRR	17	12	16	SE/SW	00300	0.33	Lucy O'Callaghan	907
3	9/1/1899	IRR	17	12	16	SE/SW	01300	0.30	Clara Varcoe	2012-10
3	9/1/1899	IRR	17	12	16	SE/SW	01301	0.10	Ron Varcoe	2012-11
3	9/1/1899	IRR	17	12	17	SW/NW	01500	1.00	Raymond Spencer	884
3	9/1/1899	IRR	16	12	22	SE/SE	01401	0.67	Charles Low	2013-04
3	9/1/1899	IRR	16	12	5	NW/SW	01700	0.85	Daniel & Julie Marcum	2013-05
3	9/1/1899	IRR	16	12	16	NE/SE	00201	1.24	Steve & Linda Hanson	2013-06
3	9/1/1899	IRR	16	12	16	SE/SE	00201	0.06	Steve & Linda Hanson	2013-06
3	9/1/1899	IRR	17	12	4	NW/SE	00512	1.08	Joseph & Jane Eilers	2013-07
3	9/1/1899	IRR	17	12	4	NW/NE	00227	0.65	Gary Knight/Lowe Lane Properties	2013-09
3	9/1/1899	IRR	16	12	29	NE/NW	00600	0.08	Keren Wilson/Michael DeShane	2013-10

3	9/1/1899	IRR	16	12	32	SW/SW	00715	0.74	Ron & Suzanne Heskett	2013-11
3	9/1/1899	IRR	16	12	22	NW/NE	00103	1.31	Bend LaPine School District	2013-12
3	9/1/1899	IRR	16	12	29	NW/NE	00306	2.69	Dale Korish	583
							<b>TOTAL</b>	<b>14.67</b>		

12/16/2013

RECEIVED BY OWRD

DEC 30 2013

SALEM, OR

Certificate Number or other identifying number: 74145

DEC 30 2013

TABLE II. - PROPOSED PLACE OF USE										
POD/ POA #	PRIORITY DATE	USE	LEGAL DESCRIPTION					ACRES	USER NAME	DINN
			TWP	RNG	SEC	QQ	TAX LOT			
3	9/1/1899	IRR	17	12	05	NW/NE	02100	0.70	Elroy & Rena Waldron	2013-01
3	9/1/1899	IRR	17	12	05	NW/NE	02200	1.30	Elroy & Rena Waldron	2013-01
3	9/1/1899	IRR	17	12	04	NW/NE	00217	2.30	Gary Knight/Lowe Lane Properties	2013-02
3	9/1/1899	IRR	17	12	08	NW/SE	01100	0.72	Daniel Costello	2013-03
3	9/1/1899	IRR	17	12	08	SW/SE	01100	0.28	Daniel Costello	2013-03
3	9/1/1899	IRR	16	17	22	SE/SE	01401	0.67	Charles Low	2013-04
3	9/1/1899	IRR	16	12	05	NW/SW	01700	0.85	Daniel & Julie Marcum	2013-05
3	9/1/1899	IRR	16	12	16	NE/SE	00200	0.42	Steven & Linda Hanson	2013-06
3	9/1/1899	IRR	16	12	16	NE/SE	00201	0.76	Steven & Linda Hanson	2013-06
3	9/1/1899	IRR	16	12	16	SE/SE	00201	0.12	Steven & Linda Hanson	2013-06
3	9/1/1899	IRR	17	12	04	NW/SE	00512	1.08	Joseph & Jane Eilers	2013-07
3	9/1/1899	IRR	17	12	04	NW/NE	00227	0.65	Gary Knight/Lowe Lane Properties	2013-09
3	9/1/1899	IRR	16	12	29	NE/NW	00600	0.08	Keren Wilson/Michael DeShane	2013-10
3	9/1/1899	IRR	16	12	32	SW/SW	00715	0.74	Ron & Suzanne Heskett	2013-11
3	9/1/1899	IRR	16	12	29	NW/NE	00306	4.00	Glenn & Elizabeth Willard	2013-12
							<b>TOTAL</b>	<b>14.67</b>		

WATER RESOURCES DEPARTMENT  
**NOTICE OF DISTRICT PERMANENT TRANSFER**  
 (ORS 540.580)

DISTRICT: **Swalley Irrigation District**  
 ADDRESS: **64672 Cook Avenue, Suite 1, Bend, OR 97701**  
 PHONE: **541/388-0658**

1. **WATER RIGHT: Swalley Irrigation District**  
 CERTIFICATE(S): #74145 PRIORITY DATE: September 1, 1899

2. **TYPE OF CHANGE: PERMANENT CHANGE IN PLACE OF USE**

3. **APPLICANT**

NAME: Elroy & Rena Waldron  
 ADDRESS: 64330 Bend-Redmond Hwy, Bend, OR 97701

4. **LOCATION OF USE**

AUTHORIZED POINT OF DIVERSION:

N 985' & W 617' from the East ¼ corner, SE/NE of Section 29, T17S, R12E.W.M. (diversion for Swalley's canal system), Additional district diversion: NW1/4SE1/4, Section 14, T.15S., R. 12E.W.M.; 2170 feet North and 1350 feet West from the SE Corner of Section 14.

LOCATION OF AUTHORIZED PLACE OF USE (*Off Lands*)

Township	Range	Section	¼ ¼	Tax Lot	# of acres irrigated	Other Use
T17S	R12E	S05	NW/NE	02100	1.00	IRR
T17S	R12E	S05	NW/NE	02200	1.00	

5. **RECIPIENT**

NAME: Elroy & Rena Waldron  
 ADDRESS: 64330 Bend-Redmond Hwy, Bend, OR 97701

6. **LOCATION OF PROPOSED USE (*On Lands*)**

Township	Range	Section	¼ ¼	Tax Lot	# of acres irrigated	Other Use
T17S	R12E	S05	NW/NE	02100	.70	IRR
T17S	R12E	S05	NW/NE	02200	1.30	

7. **EXHIBITS** : Maps showing the location of the present and proposed irrigated lands (*On & Off Maps*)


Swalley Irrigation District hereby certifies that the applicant and recipient are the deed holders of subject properties; that our files are complete with a copy of the recorded documents; that the applicant's land has been irrigated within the last five years, and that applicant and recipient hereby authorize the transfer proposed herein.

NOTICE IS HEREBY GIVEN that this proposed change is subject to the approval of the Water Resources Department and that the Water Resources Department may reject the transfer or may require mitigation to avoid injury to other water right holders.

SWALLEY IRRIGATION DISTRICT AND APPLICANT, HEREBY SWEAR THAT THE ABOVE NOTICE FOR TRANSFER OF WATER RIGHT AND THE STATEMENTS MADE ARE TRUE AND CORRECT.

APPLICANT:  11-12-13  
 Elroy Waldron Date

APPLICANT:  11-12-13  
 Rena Waldron Date

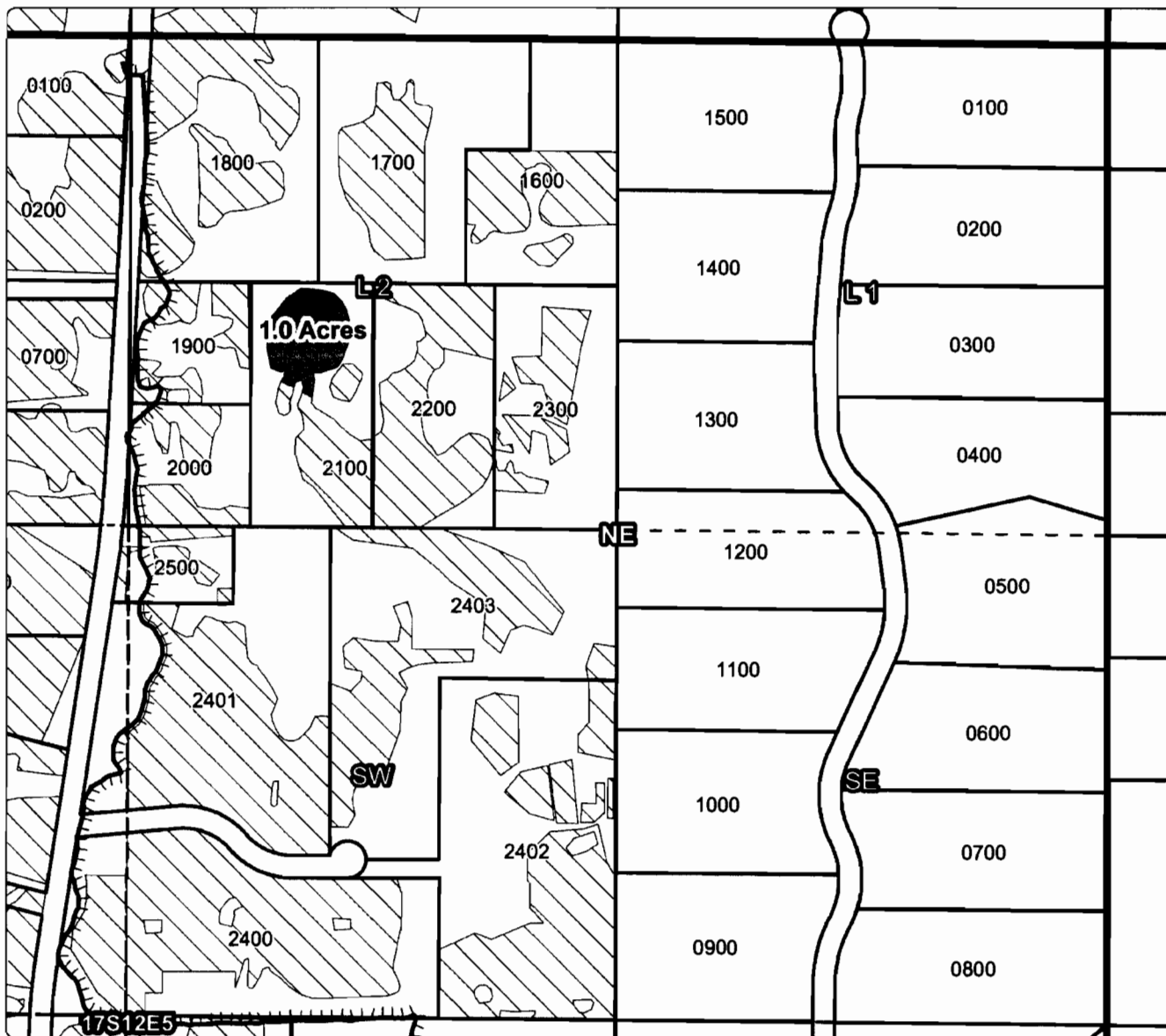
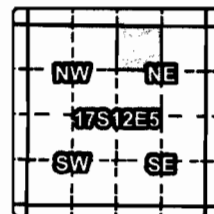
RECIPIENT/DISTRICT:  11-13-13  
 Suzanne Butterfield, General Manager, Swalley Irrigation District Date

RECEIVED BY OWRD  
 DEC 30 2013  
 SALEM, OR

# Swalley Irrigation District Application for District Transfer

Cert #: 74145

For: Elroy & Rena Waldron




## OFF MAP

Taxlot 2100, 17S12E5NWNE: 1.0 Acres OFF, 1.4 Acres Remaining

RECEIVED BY OWRD  
DEC 30 2013  
SALEM, OR

- Point of Diversion
- Canals
- Taxlots
- Transfer
- Cert 74145



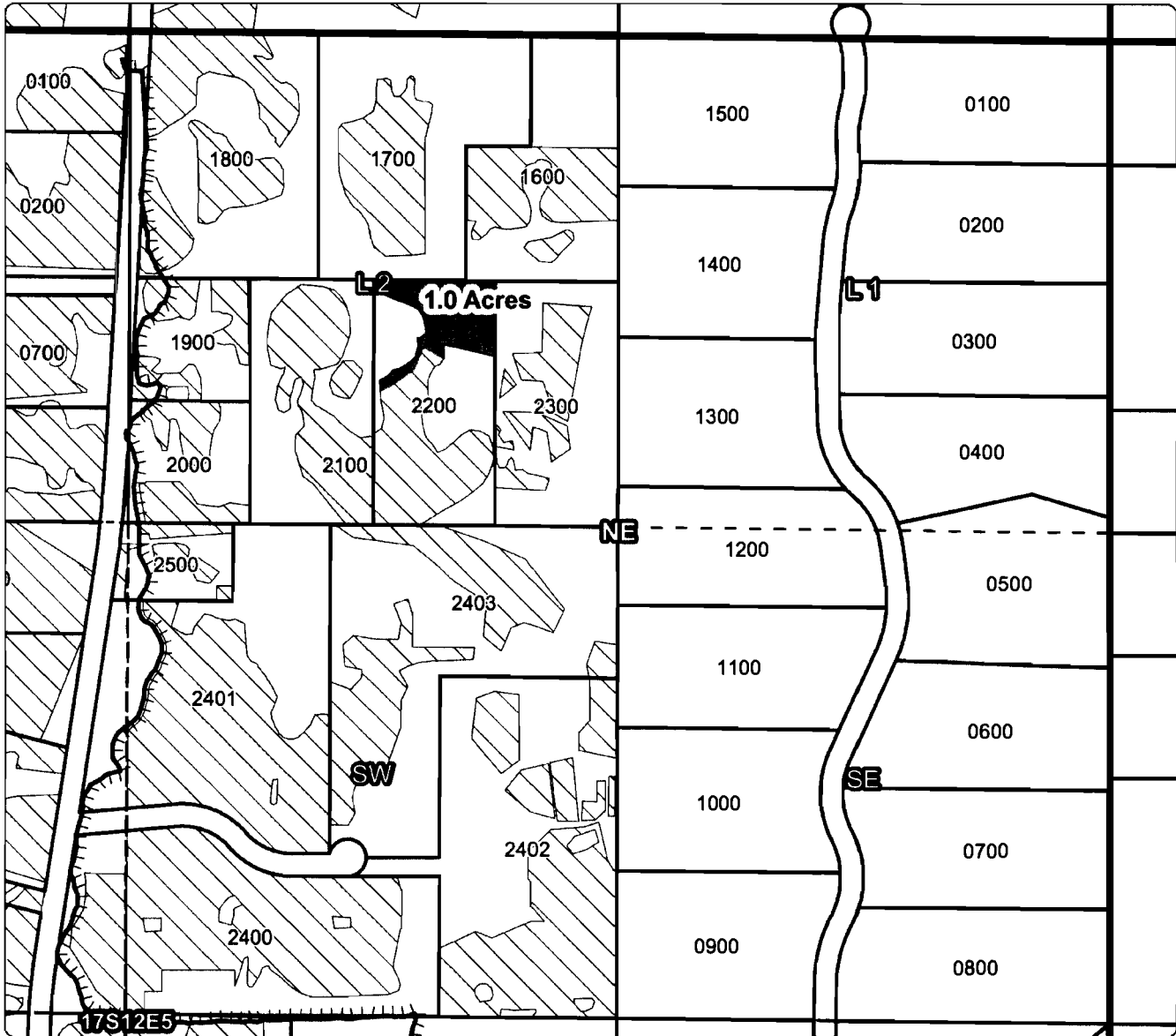
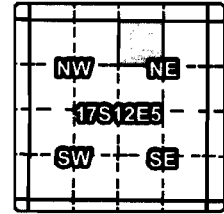
1 inch = 400 feet  
December 2013



# Swalley Irrigation District Application for District Transfer

Cert #: 74145

For: Elroy & Rena Waldron








## OFF MAP

Taxlot 2200, 17S12E5NWNE: 1.0 Acres OFF, 2.4 Acres Remaining

RECEIVED BY OWRD

DEC 30 2013

SALEM, OR

-  Point of Diversion
-  Canals
-  Taxlots
-  Transfer
-  Cert 74145

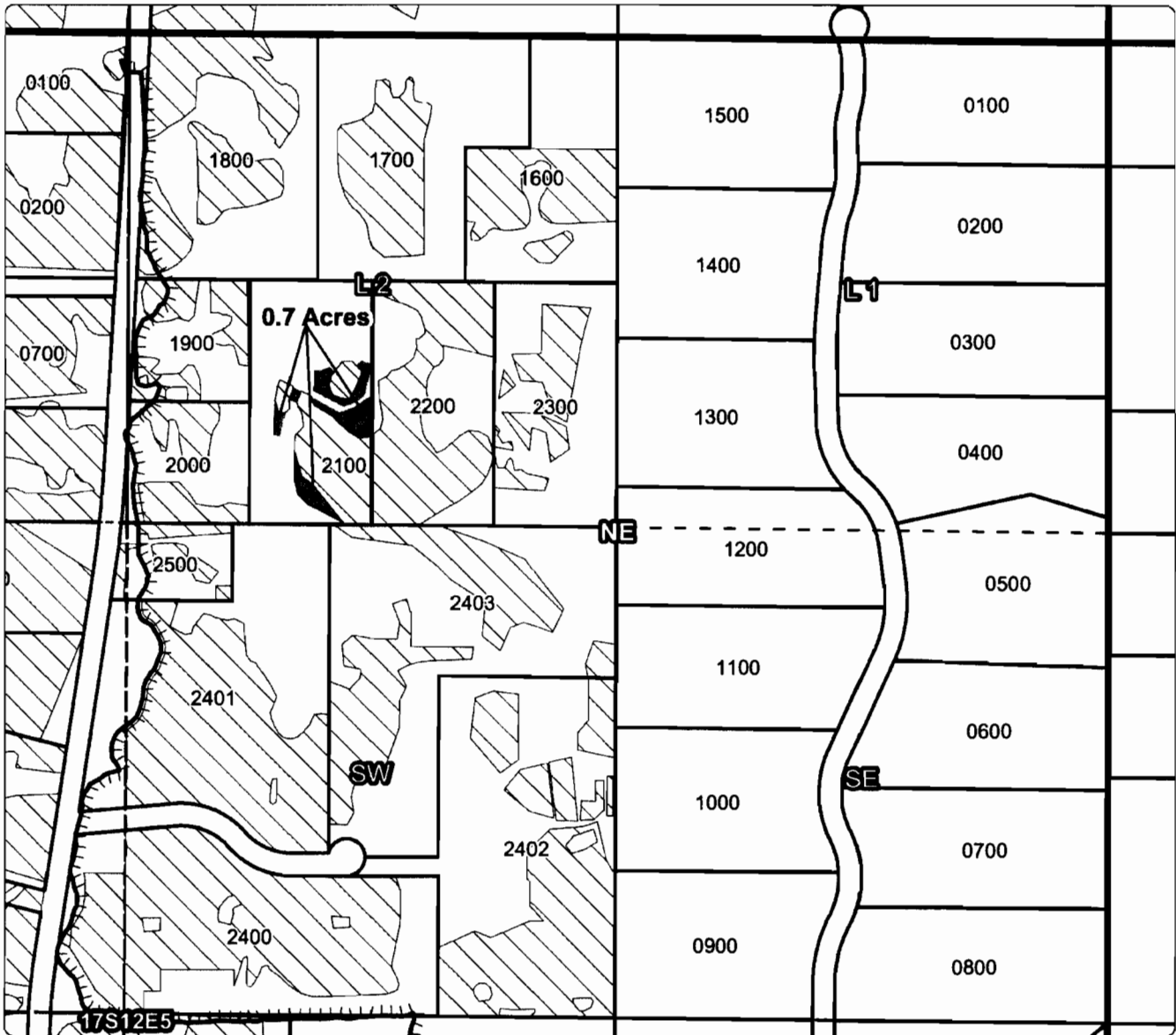
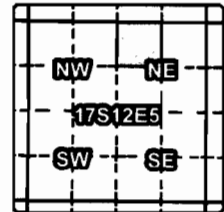




# Swalley Irrigation District Application for District Transfer

Cert #: 74145

For: Elroy & Rena Waldron








## ON MAP

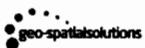
Taxlot 2100, 17S12E5NWNE: 0.7 Acres ON, 2.1 Acres Total

RECEIVED BY OWRD

DEC 30 2013

SALEM, OR

-  Point of Diversion
-  Canals
-  Taxlots
-  Transfer
-  Cert 74145



1 inch = 400 feet  
December 2013

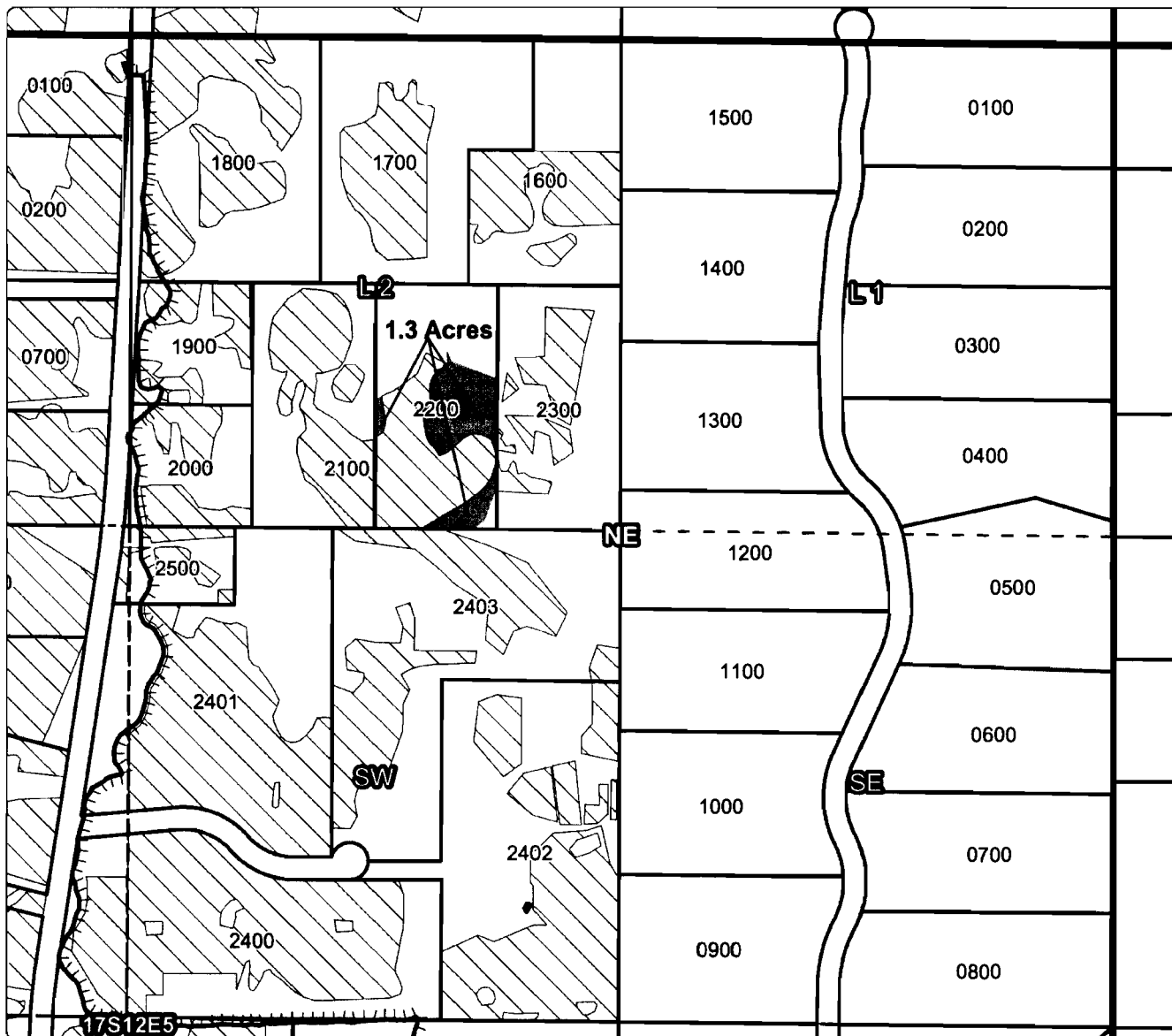
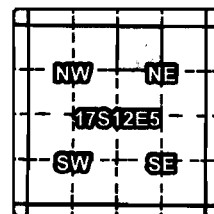


# Swalley Irrigation District

## Application for District Transfer

Cert #: 74145

For: Elroy & Rena Waldron



### ON MAP

Taxlot 2200, 17S12E5NWNE: 1.3 Acres ON, 3.7 Acres Total

RECEIVED BY OWRD

DEC 30 2013

SALEM, OR

- Point of Diversion
- Canals
- Taxlots
- Transfer
- Cert 74145



District Internal  
Notice #: 2013-02

State of Oregon

WATER RESOURCES DEPARTMENT  
NOTICE OF DISTRICT PERMANENT TRANSFER  
(ORS 540.580)

DISTRICT: **Swalley Irrigation District**  
ADDRESS: **64672 Cook Avenue, Suite 1, Bend, OR 97701** PHONE: **541/388-0658**

1. **WATER RIGHT: SWALLEY IRRIGATION DISTRICT**  
CERTIFICATE(S): 74145 PRIORITY DATE: September 1, 1899

2. **TYPE OF CHANGE: PERMANENT CHANGE IN PLACE OF USE**

3. **APPLICANT (OFF):**

NAME: **Swalley Irrigation District**  
ADDRESS: **64672 Cook Ave., Ste. 1, Bend, OR 97701**

4. **LOCATION OF USE: AUTHORIZED POINT OF DIVERSION:**

POD #3) N 985' & W 617' from the East ¼ corner, SE/NE of Section 29, T17S, R12E., W.M. (Diversion for Swalley's canal system), POD #15) Additional district diversion: NW1/4SE1/4, Section 14, T. 17S, R. 12E., W.M.; 2170 feet North and 1350 feet West from the SE Corner of Section 14.

RECEIVED BY OWRD

DEC 30 2013

SALEM, OR

**LOCATION OF AUTHORIZED PLACE OF USE (Off Lands)**

Township	Range	Section	¼ ¼	Tax Lot	# of acres irrigated	Other Use
T17S	E12	28	NE/NW	00900	.24 ✓	IRR
T16S	E12	29	NW/NE	00306	.60 ✓	IRR
T17S	E12	17	NW/SW	00704	.23 ✓	IRR
T17S	E12	16	SE/SW	00900	.50 ✓	IRR
T17S	E12	16	SE/SW	00300	.33 ✓	IRR
T17S	E12	16	SE/SW	01300	.30 ✓	IRR
T17S	E12	16	SE/SW	01301	.10 ✓	IRR

5. **RECIPIENT (ON):**

NAME: **Gary Knight - Lowe Lane Properties, LLC**  
ADDRESS: **20585 Lowe Lane, Bend, OR 97701**

6. **LOCATION OF PROPOSED USE (On Lands)**

Township	Range	Section	¼ ¼	Tax Lot	# of acres irrigated	Other Use
T17S	E12	04	NW/NE	00217	2.30	IRR

7. **EXHIBITS** : Maps showing the location of the present and proposed irrigated lands (*On & Off Maps*)


Swalley Irrigation District hereby certifies that the applicant and recipient are the deed holders of subject properties; that our files are complete with a copy of the recorded documents; that the applicant's land has been irrigated within the last five years, and that applicant and recipient hereby authorize the transfer proposed herein.

NOTICE IS HEREBY GIVEN that this proposed change is subject to the approval of the Water Resources Department and that the Water Resources Department may reject the transfer or may require mitigation to avoid injury to other water right holders.

**SWALLEY IRRIGATION DISTRICT AND APPLICANT, HEREBY SWEAR THAT THE ABOVE NOTICE FOR TRANSFER OF WATER RIGHT AND THE STATEMENTS MADE ARE TRUE AND CORRECT.**

APPLICANT:  8-19-13  
Gary Knight/Lowe Lane Properties, LLC Date

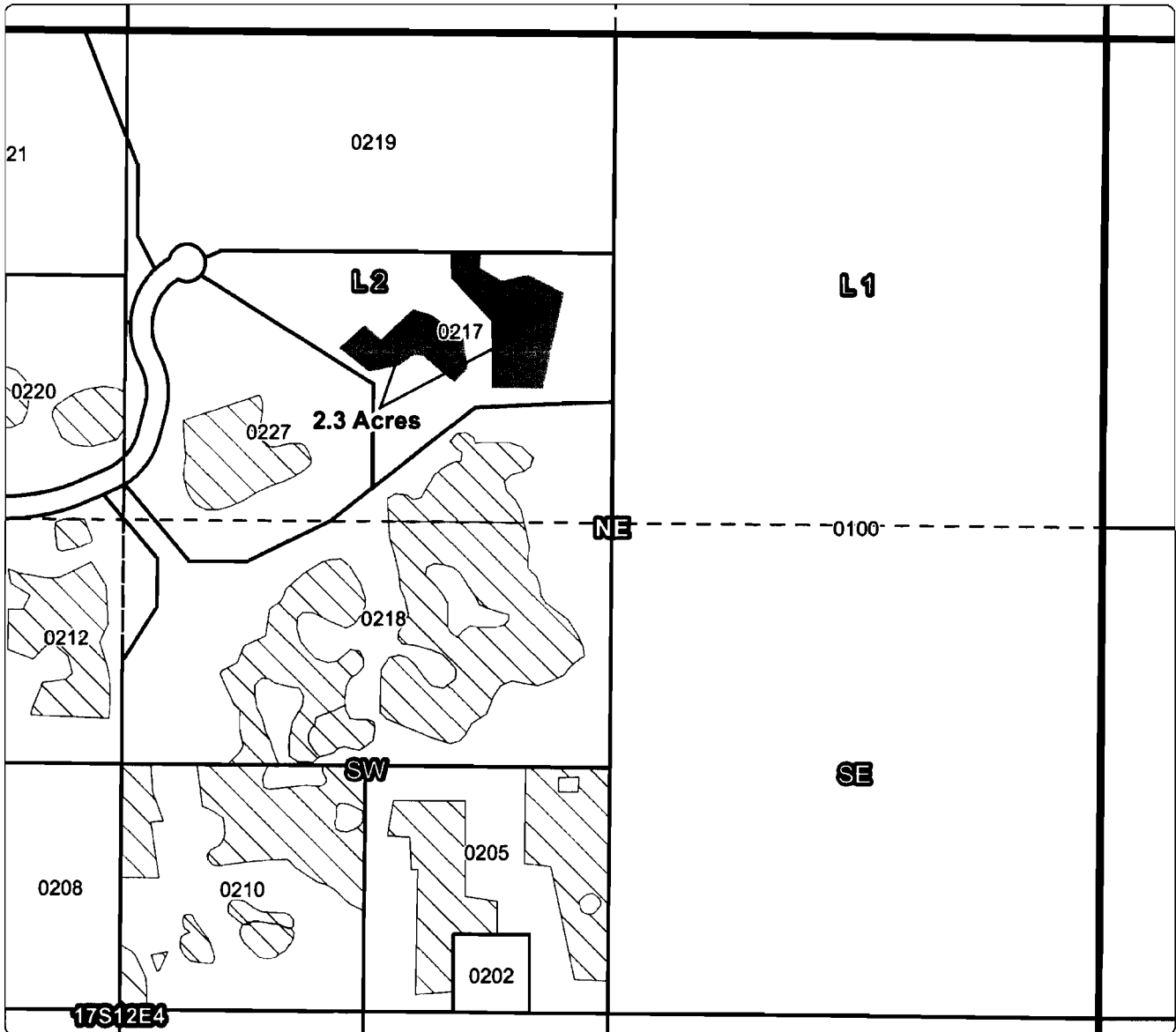
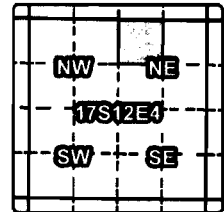
APPLICANT: \_\_\_\_\_ Date

RECIPIENT/DISTRICT:  8/13/13  
Swalley Irrigation District: Suzanne Butterfield Date

# Swalley Irrigation District Application for District Transfer

Cert #: 74145

For: Gary Knight/Lowe Lane Properties



## ON MAP

Taxlot 217, 17S12E4NWNE: 2.3 Acres ON, 2.3 Acres Total

RECEIVED BY OWRD  
DEC 30 2013  
SALEM, OR

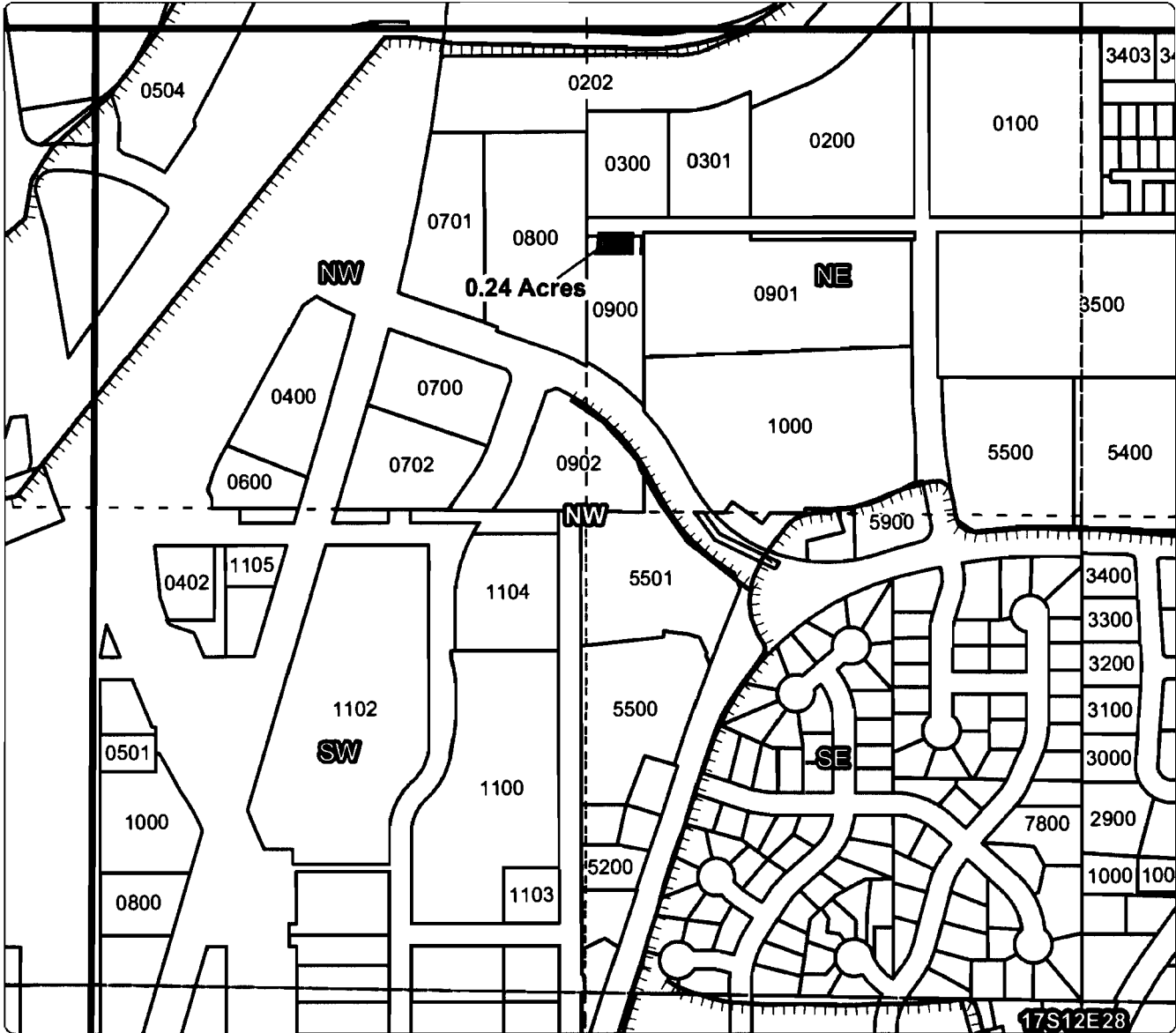
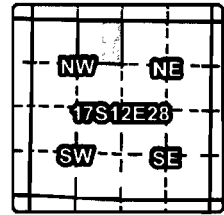
- Point of Diversion
- Canals
- Taxlots
- Transfer
- Cert 74145



# Swalley Irrigation District Application for District Transfer

Cert #: 74145

For: Swalley Irrigation District








## OFF MAP

Taxlot 900, 17S12E28NENW: 0.24 Acres OFF, 0 Acres Remaining

RECEIVED BY OWRD

DEC 30 2013

SALEM, OR

-  Point of Diversion
-  Canals
-  Taxlots
-  Transfer
-  Cert 74145



District Internal  
Notice #: 776

State of Oregon  
WATER RESOURCES DEPARTMENT  
**NOTICE OF DISTRICT PERMANENT TRANSFER**  
(ORS 540.580)

DISTRICT: **Swalley Irrigation District**  
ADDRESS: **64672 Cook Avenue, Suite 1, Bend, OR 97701** PHONE: **541/388-0658**

1. **WATER RIGHT: SWALLEY IRRIGATION DISTRICT**  
CERTIFICATE(S): 74145 PRIORITY DATE: September 1, 1899

2. **TYPE OF CHANGE: PERMANENT CHANGE IN PLACE OF USE**

3. **APPLICANT (OFF):**

NAME: James & Joann Frazee  
ADDRESS: 525 SE Ross Rd, Bend, OR 97701

4. **LOCATION OF USE: AUTHORIZED POINT OF DIVERSION:**

POD #3) N 985' & W 617' from the East ¼ corner, SE/NE of Section 29, T17S, R12E., W.M. (Diversion for Swalley's canal system), POD #15) Additional district diversion: NW1/4SE1/4, Section 14, T. 15S, R. 12E, W.M.; 2170 feet North and 1350 feet West from the SE Corner of Section 14.

**LOCATION OF AUTHORIZED PLACE OF USE (Off Lands)**

Township	Range	Section	¼ ¼	Tax Lot	# of acres irrigated	Other Use
T17S	R12E	28	NE/NW	00900	1.33	IRR

5. **RECIPIENT (ON):**

NAME: Swalley Irrigation District  
ADDRESS: 64672 Cook Ave, Suite 1, Bend, OR 97701

6. **LOCATION OF PROPOSED USE (On Lands )**

Township	Range	Section	¼ ¼	Tax Lot	# of acres irrigated	Other Use

7. **EXHIBITS** : Maps showing the location of the present and proposed irrigated lands (*On & Off Maps*)

Swalley Irrigation District hereby certifies that the applicant and recipient are the deed holders of subject properties; that our files are complete with a copy of the recorded documents; that the applicant's land has been irrigated within the last five years, and that applicant and recipient hereby authorize the transfer proposed herein.

NOTICE IS HEREBY GIVEN that this proposed change is subject to the approval of the Water Resources Department and that the Water Resources Department may reject the transfer or may require mitigation to avoid injury to other water right holders.

**SWALLEY IRRIGATION DISTRICT AND APPLICANT, HEREBY SWEAR THAT THE ABOVE NOTICE FOR TRANSFER OF WATER RIGHT AND THE STATEMENTS MADE ARE TRUE AND CORRECT.**

APPLICANT: James E Frazee 11-31-07  
*List Name of Applicant* *Date*

APPLICANT: Joann P. Frazee 1/31/07  
*List Name of Applicant* *Date*

RECIPIENT: \_\_\_\_\_  
*List Name of Recipient.* *Date*

DISTRICT: Janet Lee 1/31/07  
*Swalley Irrigation District: Janet L. Lee, Manager* *Date*

RECEIVED BY OWRD  
DEC 30 2013  
SALEM, OR



03/06/2007 03:02:02 PM

D-D Cnt=1 Str=23 SRB \$10.00 \$11.00 \$10.00 \$5.00

After Recording Return To:  
SWALLEY IRRIGATION DISTRICT  
64672 Cook Avenue, Suite 1  
Bend, Oregon 97701

QUITCLAIM DEED  
FOR TRANSFER OF INTEREST IN A WATER RIGHT

Grantor, James & Joann Frazee, releases and quitclaims to Swalley Irrigation District (SID) all rights, title and interest in the following: By this agreement and signed transfer application form, Grantor, the owner of the lands listed in Exhibit A, release their claim and responsibility for 1.33 acres of Swalley Irrigation District water right that are appurtenant to the lands listed in Exhibit A, to Swalley Irrigation District. Swalley Irrigation District may elect to complete the transfer application and submit it to the Water Resources Department for approval of use of the water right at a new location and/or use. Swalley Irrigation District may attach this agreement to the Oregon Water Resources Department's lease form and file with the District's annual Short Term Water Right Lease Agreement.

By entry of this deed, grantor hereby notifies any subsequent purchaser of the lands listed in Exhibit A that grantor, as owner of the subject land, approved the transfer (including a change in the place and type of use and point of diversion) of the water rights that are appurtenant to the subject land; and that upon completion of a transfer, by election of SID, the subject land no longer will have an appurtenant water right, if the transfer includes a change in the place of use.

Furthermore, upon signing of this agreement and the accompanying transfer application James & Joann Frazee, shall no longer be liable for any district assessment or charges pertaining to the 1.33 acres of water right incurred after the date of signing. The water right in question is further described as a portion of certificate # 74145, priority of 1899, located:  
T17S-R12E,WM-SEC28-NE/NW-00900

This agreement is binding upon the heirs, executors, administrators, successors, and permitted assigns of the parties to this agreement. Consideration for this Quitclaim is \$1,330.00

Grantor:

James & Joann Frazee Date 1-31-07  
Joann Frazee Date 1/31/07

State of Oregon SS.  
County of Deschutes

Personally appeared James & Joann Frazee and acknowledged the forgoing instrument to be his / her voluntary act and deed.



Kathy Ferguson  
My commission expires 1-5-2010

Swalley Irrigation District:

Janet Lee Date 1-31-07  
Janet L. Lee, Manager  
State of Oregon SS.  
County of Deschutes

RECEIVED BY OWRD  
DEC 30 2013  
SALEM, OR

Personally appeared, Janet L. Lee as Manager for Swalley Irrigation District, and acknowledged the forgoing instrument to be her voluntary act and deed.



Janet Lee  
My commission expires 1-5-2010

James & Joann Frazee

# EXHIBIT A

**Acct# #1491**

**Total Water Rights: 1.33**

**Legal Description:**

**T17S-R12E-WM-SEC 28-NE/NW -00900**

**Taxlot**

**171228B000900**

**Serial#**

**118740**

**WR Acres:**

**1.33**

RECEIVED BY OWRD  
DEC 30 2013  
SALEM, OR



*Handwritten mark*

**Water Right Transfer Supplemental Form A  
AFFIDAVIT ATTESTING TO THE USE OF WATER**

State of Oregon )  
 ) ss  
County of Deschutes )

I, Karl Conklin, in my capacity as Field Operations Manager,  
mailing address 64672 Cook Ave., Suite 1, Bend, OR 97701  
telephone number (541) 388-0658, being first duly sworn depose and say:

1. I attest that:

- Water was used during the previous five years on the entire authorized place of use of the water right proposed for transfer as described on the accompanying transfer application. or
- The water right is not subject to forfeiture and documentation that a presumption of forfeiture for non-use would be rebutted under ORS 540.610(2) is attached.

2. My knowledge of the exercise or status of the water right is based on (check one):

- Personal observation
- Professional expertise

3. My knowledge is specific to the use of water at the following locations:

Township		Range		Mer	Sec	¼ ¼ Section	Gov't Lot or DLC	Acres (if applicable)
17	S	12	E	WM	28	NE/NW	00900	1.33

(continues on reverse side)

Please print legibly or type. Be as specific as possible. Attach additional pages if you need more space. Supporting documentation must be attached.

RECEIVED BY OWRD

DEC 30 2013

SALEM, OR

4. The water right was exercised for the authorized purpose described below (e.g., crops grown):

Pasture, landscape

5. The water delivery system used to apply water as authorized by the right is described below:

Pumped from his pond to his land.

6. One or more of the following documentation supporting the above statements is attached:

- Copy of a water right certificate that was issued within the last five years (not a remaining right certificate),
- Copies of receipts from sales of irrigated crops or for expenditures relating to the use of water,
- Records such as Farm Service Agency crop reports, irrigation district records, an NRCS farm management plan, or records of other water suppliers,
- Dated aerial photographs of the lands or other photographs containing sufficient detail to establish the location and date of the photograph,
- Dedicated power usage records or receipts,
- Other: \_\_\_\_\_

[Handwritten Signature]

Signature of Affiant

Feb. 5, 2007

Date

Signed and sworn to (or affirmed) before me this 5 day of February 2007.



Kathy Ferguson  
Notary Public for Oregon

My Commission Expires: 1-5-2010

Please print legibly or type. Be as specific as possible. Attach additional pages if you need more space. Supporting documentation must be attached.

RECEIVED BY QWRD

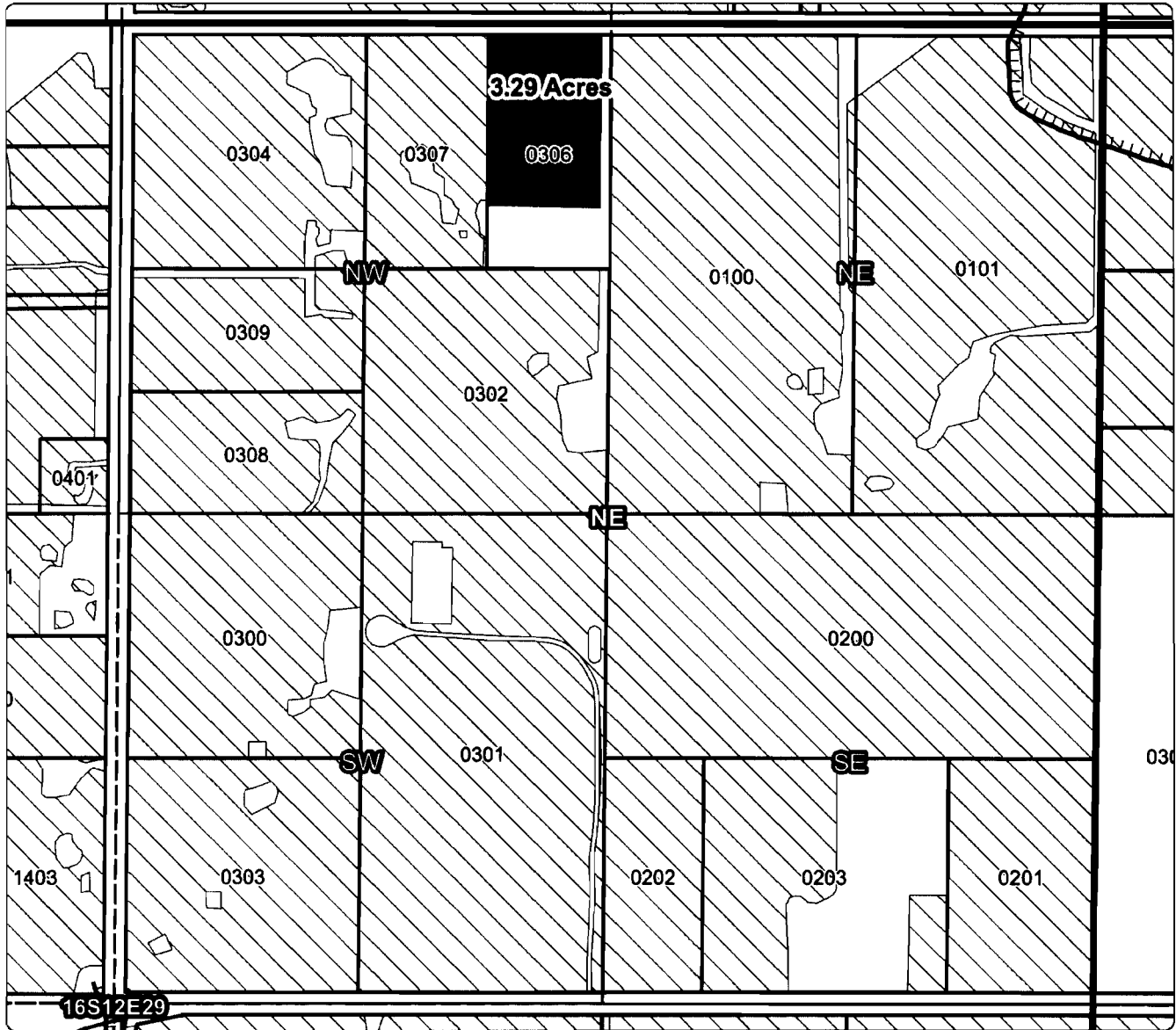
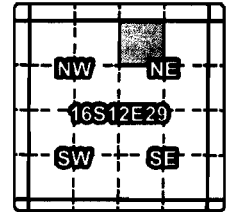
DEC 30 2013

SALEM, OR

# Swalley Irrigation District Application for District Transfer

Cert #: 74145

For: Swalley Irrigation District



## OFF MAP

Taxlot 306, 16S12E29NWNE: 3.29 Acres OFF, 0 Acres Remaining

RECEIVED BY OWRD

DEC 30 2013

SALEM, OR

- Point of Diversion
- Canals
- Taxlots
- Transfer
- Cert 74145



District Internal  
Notice #: 583

State of Oregon  
WATER RESOURCES DEPARTMENT  
**NOTICE OF DISTRICT PERMANENT TRANSFER**  
**(ORS 540.580)**

DISTRICT: **Swalley Irrigation District**  
ADDRESS: **64672 Cook Avenue, Suite 1, Bend, OR 97701** PHONE: **541/388-0658**

1. **WATER RIGHT: SWALLEY IRRIGATION DISTRICT**  
CERTIFICATE(S): 74145 PRIORITY DATE: September 1, 1899

2. **TYPE OF CHANGE: PERMANENT CHANGE IN PLACE OF USE**

3. **APPLICANT (OFF):**  
NAME: Dale F. Korish, Trustee of the Dale F. Korish Trust  
ADDRESS: 20425 Sturgeon Road, Bend, OR. 97701

4. **LOCATION OF USE: AUTHORIZED POINT OF DIVERSION:**  
POD #3) N 985' & W 617' from the East ¼ corner, SE/NE of Section 29, T17S, R12E., W.M. (Diversion for Swalley's canal system), POD #15) Additional district diversion: NW1/4SE1/4, Section 14, T.15S, R. 12E, W.M.; 2170 feet North and 1350 feet West from the SE Corner of Section 14.

**LOCATION OF AUTHORIZED PLACE OF USE (Off Lands)**

Township	Range	Section	¼ ¼	Tax Lot	# of acres irrigated	Other Use
S16	E12	29	NW/NE	00306	4.40	IRR

5. **RECIPIENT (ON):**

NAME:  
ADDRESS:

6. **LOCATION OF PROPOSED USE (On Lands )**

Township	Range	Section	¼ ¼	Tax Lot	# of acres irrigated	Other Use

7. **EXHIBITS :** Maps showing the location of the present and proposed irrigated lands (*On & Off Maps*)

Swalley Irrigation District hereby certifies that the applicant and recipient are the deed holders of subject properties; that our files are complete with a copy of the recorded documents; that the applicant's land has been irrigated within the last five years, and that applicant and recipient hereby authorize the transfer proposed herein.

NOTICE IS HEREBY GIVEN that this proposed change is subject to the approval of the Water Resources Department and that the Water Resources Department may reject the transfer or may require mitigation to avoid injury to other water right holders.

**SWALLEY IRRIGATION DISTRICT AND APPLICANT, HEREBY SWEAR THAT THE ABOVE NOTICE FOR TRANSFER OF WATER RIGHT AND THE STATEMENTS MADE ARE TRUE AND CORRECT.**

APPLICANT: Dale F. Korish 2/9/07  
List Name of Applicant Date

APPLICANT: \_\_\_\_\_  
List Name of Applicant Date

RECIPIENT: \_\_\_\_\_  
List Name of Recipient. Date

DISTRICT: Swalley Irrigation District: Janet L. Lee, Manager \_\_\_\_\_  
Date

RECEIVED BY OWRD

DEC 30 2013

SALEM, OR

After Recording Return To:  
SWALLEY IRRIGATION DISTRICT  
64672 Cook Avenue, Suite 1  
Bend, Oregon 97701

NANCY BLANKENSHIP, COUNTY CLERK

2007-13552



\$36.00

03/06/2007 03:02:02 PM

D-D Cnt=1 Stn=23 SRB  
\$10.00 \$11.00 \$10.00 \$5.00

QUITCLAIM DEED  
FOR TRANSFER OF INTEREST IN A WATER RIGHT

Grantor, Dale F. Korish, Trustee of the Dale F. Korish Trust releases and quitclaims to Swalley Irrigation District (SID) all rights, title and interest in the following: By this agreement and signed transfer application form, Grantor, the owner of the lands listed in Exhibit A, release their claim and responsibility for 4.40 acres of Swalley Irrigation District water right that are appurtenant to the lands listed in Exhibit A, to Swalley Irrigation District. Swalley Irrigation District may elect to complete the transfer application and submit it to the Water Resources Department for approval of use of the water right at a new location and/or use. Swalley Irrigation District may attach this agreement to the Oregon Water Resources Department's lease form and file with the District's annual Short Term Water Right Lease Agreement.

By entry of this deed, grantor hereby notifies any subsequent purchaser of the lands listed in Exhibit A that grantor, as owner of the subject land, approved the transfer (including a change in the place and type of use and point of diversion) of the water rights that are appurtenant to the subject land; and that upon completion of a transfer, by election of SID, the subject land no longer will have an appurtenant water right, if the transfer includes a change in the place of use.

Furthermore, upon signing of this agreement and the accompanying transfer application Dale F. Korish, Trustee of the Dale F. Korish Trust shall no longer be liable for any district assessment or charges pertaining to the 4.40 acres of water right incurred after the date of signing. The water right in question is further described as a portion of certificate # 74145, priority of 1899, located:

T16S-R12E,WM-SEC29-NW/NE-00306

This agreement is binding upon the heirs, executors, administrators, successors, and permitted assigns of the parties to this agreement. Consideration for this Quitclaim is \$4,400.00

Grantor:

*D. F. Korish*

Date 2/9/07

Date \_\_\_\_\_

State of Oregon SS.  
County of Deschutes

Personally appeared Dale F. Korish and acknowledged the forgoing instrument to be his / her voluntary act and deed.



*Kathy Ferguson*

My commission expires 1-5-2011

Swalley Irrigation District:

*Janet L. Lee*  
Janet L. Lee, Manager

Date 2/08/07


RECEIVED BY OWRD

DEC 30 2013

SALEM, OR

State of Oregon SS.  
County of Deschutes

Personally appeared, Janet L. Lee as Manager for Swalley Irrigation District, and acknowledged the forgoing instrument to be her voluntary act and deed.



*Kathy Ferguson*

My commission expires 1-5-2010

Dale F. Korish

# EXHIBIT A

**Acct# #1476**

**Total Water Rights: 4.40**

**Legal Description:**

**T16S-R12E-WM-SEC 29-NW/NE-00306**

**Taxlot**

**1612290000306**

**Serial#**

**133323**

**WR Acres:**

**4.40**

RECEIVED BY OWRD

DEC. 30 2013

SALEM, OR

**Water Right Transfer Supplemental Form A  
AFFIDAVIT ATTESTING TO THE USE OF WATER**

State of Oregon )  
 ) ss  
 County of Deschutes )

I, Janet Lee, in my capacity as General Manager,  
 mailing address 64672 Cook Ave., Suite 1, Bend, OR 97701  
 telephone number ( 541 ) 388-0658, being first duly sworn depose and say:

1. I attest that:

- Water was used during the previous five years on the entire authorized place of use of the water right proposed for transfer as described on the accompanying transfer application, or
- The water right is not subject to forfeiture and documentation that a presumption of forfeiture for non-use would be rebutted under ORS 540.610(2) is attached.

2. My knowledge of the exercise or status of the water right is based on (check one):

- Personal observation
- Professional expertise

3. My knowledge is specific to the use of water at the following locations:

Township		Range		Mer	Sec	¼ ¼ Section	Gov't Lot or DLC	Acres (if applicable)
16	S	12	E	WM	29	NW/NE	00306	4.40

RECEIVED BY OWRD  
 DEC 30 2013  
 SALEM, OR

(continues on reverse side)

Please print legibly or type. Be as specific as possible. Attach additional pages if you need more space. Supporting documentation must be attached.

4. The water right was exercised for the authorized purpose described below (e.g., crops grown):

Pasture landscape

5. The water delivery system used to apply water as authorized by the right is described below:

\_\_\_\_\_

6. One or more of the following documentation supporting the above statements is attached:

- Copy of a water right certificate that was issued within the last five years (not a remaining right certificate),
- Copies of receipts from sales of irrigated crops or for expenditures relating to the use of water,
- Records such as Farm Service Agency crop reports, irrigation district records, an NRCS farm management plan, or records of other water suppliers,
- Dated aerial photographs of the lands or other photographs containing sufficient detail to establish the location and date of the photograph,
- Dedicated power usage records or receipts,
- Other: \_\_\_\_\_

RECEIVED BY OWRD

DEC 30 2013

SALEM, OR

[Signature]  
Signature of Affiant

2/9/07  
Date

Signed and sworn to (or affirmed) before me this 9 day of February, 2007.



Kathy Ferguson  
Notary Public for Oregon

My Commission Expires: 1-5-2010

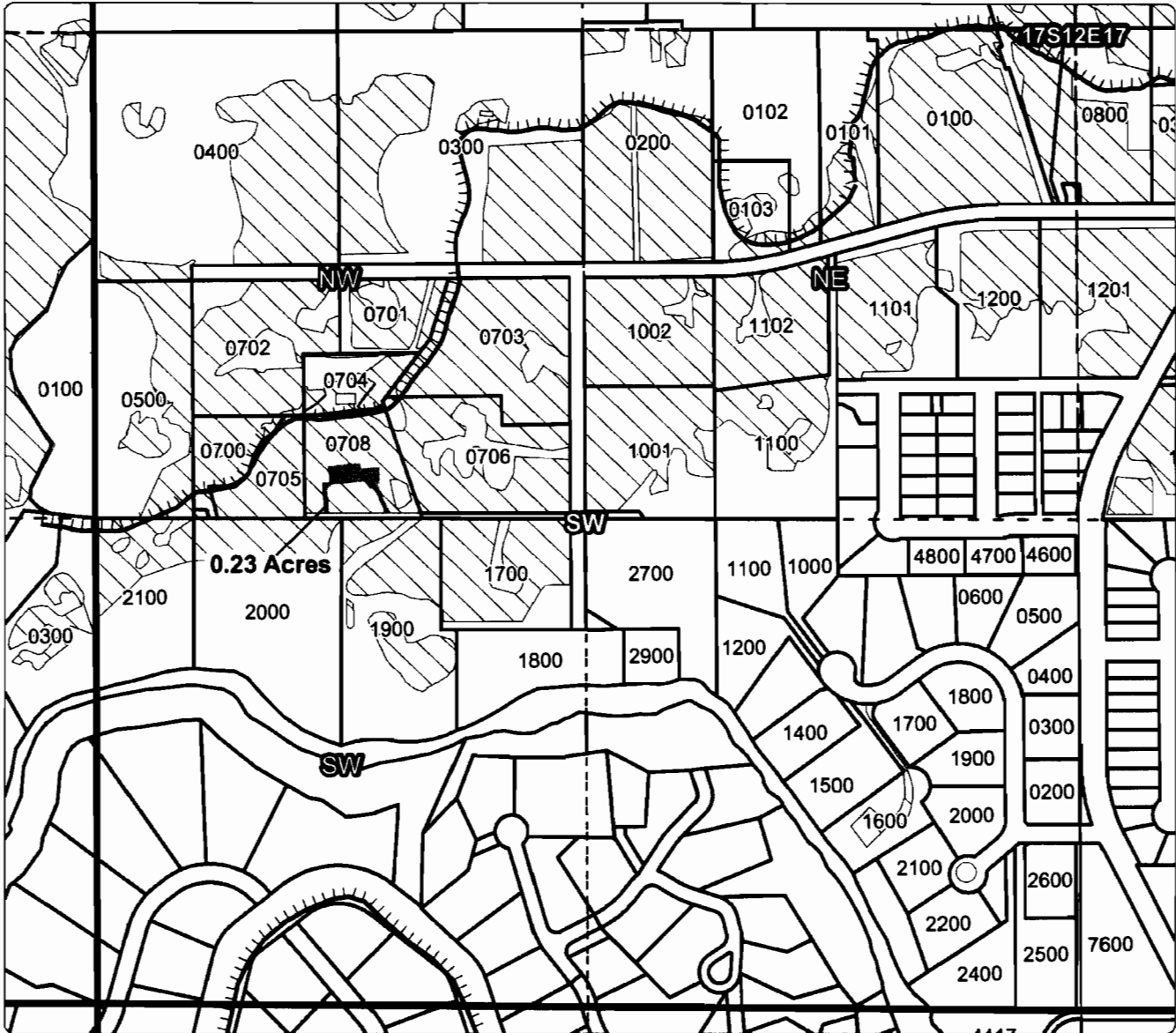
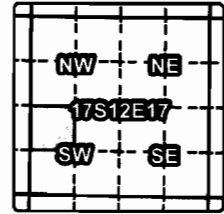
Please print legibly or type. Be as specific as possible. Attach additional pages if you need more space. Supporting documentation must be attached.



# Swalley Irrigation District Application for District Transfer

Cert #: 74145

For: Dennis Sporalsky



## OFF MAP

Taxlot 708, 17S12E17NWSW: 0.23 Acres OFF, 1.14 Acres Remaining

RECEIVED BY OWRD

DEC 30 2013

SALEM, OR

- Point of Diversion
- ▬ Canals
- ▭ Taxlots
- ▬ Transfer
- ▭ Cert 74145



State of Oregon  
WATER RESOURCES DEPARTMENT  
NOTICE OF DISTRICT PERMANENT TRANSFER  
(ORS 540.580)

DISTRICT: **Swalley Irrigation District**  
ADDRESS: **64672 Cook Avenue, Suite 1, Bend, OR 97701**  
PHONE: **541/388-0658**

1. **WATER RIGHT:** **Swalley Irrigation District**  
CERTIFICATE(S): #74145 PRIORITY DATE: September 1, 1899

2. **TYPE OF CHANGE:** PERMANENT CHANGE IN PLACE OF USE

3. **APPLICANT**  
NAME: Dennis and Virginia Sporalsky  
ADDRESS: 20070 Chaney Road, Bend, OR 97701

4. **LOCATION OF USE**  
AUTHORIZED POINT OF DIVERSION:  
N 985' & W 617' from the East 1/4 corner, SE/NE of Section 29, T17S, R12E.W.M. (diversion for Swalley's canal system), Additional district diversion: NW1/4SE1/4, Section 14, T.15S., R. 12E,W.M.; 2170 feet North and 1350 feet West from the SE Corner of Section 14.

**LOCATION OF AUTHORIZED PLACE OF USE (Off Lands )**

Township	Range	Section	1/4 1/4	Tax Lot	# of acres irrigated	Other Use
T17S	R12E	17	NW/SW	00708	.23	irrigation

5. **RECIPIENT**  
NAME: Swalley Irrigation District for use by:  
ADDRESS: 64672 Cook Ave., Suite 1, Bend, OR 97701

**6. LOCATION OF PROPOSED USE (On Lands )**

Township	Range	Section	1/4 1/4	Tax Lot	# of acres irrigated	Other Use

7. **EXHIBITS** : Maps showing the location of the present and proposed irrigated lands (*On & Off Maps*)

Swalley Irrigation District hereby certifies that the applicant and recipient are the deed holders of subject properties; that our files are complete with a copy of the recorded documents; that the applicant's land has been irrigated within the last five years, and that applicant and recipient hereby authorize the transfer proposed herein.

NOTICE IS HEREBY GIVEN that this proposed change is subject to the approval of the Water Resources Department and that the Water Resources Department may reject the transfer or may require mitigation to avoid injury to other water right holders.

SWALLEY IRRIGATION DISTRICT AND APPLICANT, HEREBY SWEAR THAT THE ABOVE NOTICE FOR TRANSFER OF WATER RIGHT AND THE STATEMENTS MADE ARE TRUE AND CORRECT.

APPLICANT: *Dennis and Virginia Sporalsky* 11-15-07  
Date

CO-APPLICANTS: *Virginia Sporalsky* 11-15-07  
Date

RECIPIENT: *Janet Lee* 11-15-07  
Date  
Janet L. Lee, Manager, Swalley Irrigation District

RECEIVED BY OWRD  
DEC 30 2013  
SALEM, OR



\$36.00

00583757200700598780020029

11/15/2007 12:29:16 PM

D-D Cnt=1 Stn=25 CLERK \$10.00 \$11.00 \$10.00 \$5.00

After Recording Return To: SWALLEY IRRIGATION DISTRICT 64672 Cook Avenue, Suite 1 Bend, Oregon 97701

QUITCLAIM DEED FOR TRANSFER OF INTEREST IN A WATER RIGHT

Grantor, Dennis and Virginia Sporalsky releases and quitclaims to Swalley Irrigation District (SID) all rights, title and interest in the following: By this agreement and signed transfer application form, Grantor, the owner of the lands listed in Exhibit A, release their claim and responsibility for .23 acres of Swalley Irrigation District water right that are appurtenant to the lands listed in Exhibit A, to Swalley Irrigation District. Swalley Irrigation District may elect to complete the transfer application and submit it to the Water Resources Department for approval of use of the water right at a new location and/or use. Swalley Irrigation District may attach this agreement to the Oregon Water Resources Department's lease form and file with the District's annual Short Term Water Right Lease Agreement.

By entry of this deed, grantor hereby notifies any subsequent purchaser of the lands listed in Exhibit A that grantor, as owner of the subject land, approved the transfer (including a change in the place and type of use and point of diversion) of the water rights that are appurtenant to the subject land; and that upon completion of a transfer, by election of SID, the subject land no longer will have an appurtenant water right, if the transfer includes a change in the place of use.

Furthermore, upon signing of this agreement and the accompanying transfer application Dennis and Virginia Sporalsky shall no longer be liable for any district assessment or charges pertaining to the .23 acres of water right incurred after the date of signing. The water right in question is further described as a portion of certificate # 74145, priority of 1899, located:

T17S-R12E,WM-SEC17-NW/SW-00704


This agreement is binding upon the heirs, executors, administrators, successors, and permitted assigns of the parties to this agreement. Consideration for this Quitclaim is \$230.00

Grantor:

Handwritten signatures of Dennis and Virginia Sporalsky with dates 11/14/07.

State of Oregon SS. County of Deschutes

Personally appeared Dennis & Virginia Sporalsky and acknowledged the forgoing instrument to be his / her voluntary act and deed.



Handwritten signature of Katherine G. Hemmen

My commission expires 9/7/2008

Swalley Irrigation District:

Handwritten signature of Janet L. Lee with date 11/15/07.

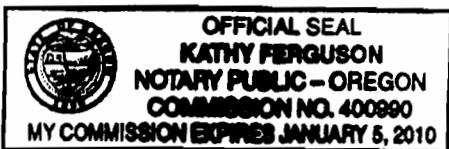
Janet L. Lee, Manager

State of Oregon SS. County of Deschutes

RECEIVED BY OWRD

DEC 30 2013

Personally appeared, Janet L. Lee as Manager for Swalley Irrigation District, and acknowledged the forgoing instrument to be her voluntary act and deed.



Handwritten signature of Kathy Ferguson

My commission expires 1-5-2010

Tax statement: No change.

SALEM, OR

Dennis and Virginia Sporalksy  
Account # 1393

## EXHIBIT A

Legal Description:	Taxlot	Serial#	WR Acres:
T17S-R12E-WM-SEC 17-NW/SW-00704	171207C000704		.23 AC

Total Water Rights: .23 Acres

A tract of land situated in the Northwest Quarter of the Southwest Quarter (NW1/4 SW1/4) of Section Seventeen (17), Township Seventeen (17) South, Range Twelve (12) East of the Willamette Meridian, Deschutes County, Oregon, AND ALSO a portion of tracts Eleven (11) and Twelve (12) GLEN VISTA, Deschutes County, Oregon, described as follows: Commencing at the Northwest corner of tract 11 GLEN VISTA; thence running South along the Westerly boundary of said tract 11 GLEN VISTA a distance of 200 feet to the true point of beginning; thence West a distance of 100 feet to a point; thence South a distance of 445 feet more or less, to a point on the South line of said NW1/4 SW1/4 of said Section 17; thence Easterly along said South line of said NW1/4 SW1/4 a distance of 318.25 feet more or less to a point which is North 89° 30' 15" West 400 feet from the Southeast corner of tract 12 GLEN VISTA; thence North 18° 00' 15" West a distance of 337.26 feet, more or less, to a point on the North line of Tract 12 GLEN VISTA; thence North 38° 14' 21" East 165 feet, more or less, to a point which is 200 feet Southerly from the North line of Tract 11 GLEN VISTA; thence Westerly along a line 200 feet South of and parallel with the North line of said Tract 11 a distance of 224 feet, more or less to the point of beginning. EXCEPTING therefrom the Southerly 15 feet reserved for road purposes.

RECEIVED BY OWRD  
DEC 30 2013  
SALEM, OR

### Water Right Transfer Supplemental Form A AFFIDAVIT ATTESTING TO THE USE OF WATER

State of Oregon )  
 ) ss  
County of Deschutes )

I, Karl Conklin, in my capacity as Field Operations Manager,  
mailing address 64672 Cook Ave., Suite 1, Bend, OR 97701  
telephone number ( 541 ) 388-0658, being first duly sworn depose and say:

1. I attest that:

- Water was used during the previous five years on the entire authorized place of use of the water right proposed for transfer as described on the accompanying transfer application, or
- The water right is not subject to forfeiture and documentation that a presumption of forfeiture for non-use would be rebutted under ORS 540.610(2) is attached.

2. My knowledge of the exercise or status of the water right is based on (check one):

- Personal observation
- Professional expertise

3. My knowledge is specific to the use of water at the following locations:

Township		Range		Mer	Sec	¼ ¼ Section	Gov't Lot or DLC	Acres (if applicable)
17	S	12	E	WM	17	NW/SW	00704	.23

(continues on reverse side)

Please print legibly or type. Be as specific as possible. Attach additional pages if you need more space. Supporting documentation must be attached.

RECEIVED BY OWRD

DEC 30 2013

SALEM, OR

4. The water right was exercised for the authorized purpose described below (e.g., crops grown):

Woods

5. The water delivery system used to apply water as authorized by the right is described below:

Center Pivot System

6. One or more of the following documentation supporting the above statements is attached:

- Copy of a water right certificate that was issued within the last five years (not a remaining right certificate),
- Copies of receipts from sales of irrigated crops or for expenditures relating to the use of water,
- Records such as Farm Service Agency crop reports, irrigation district records, an NRCS farm management plan, or records of other water suppliers,
- Dated aerial photographs of the lands or other photographs containing sufficient detail to establish the location and date of the photograph,
- Dedicated power usage records or receipts,
- Other: \_\_\_\_\_

[Signature]  
Signature of Affiant

11/26/07  
Date

Signed and sworn to (or affirmed) before me this 26 day of Nov., 2007.



Kathy Ferguson  
Notary Public for Oregon

My Commission Expires: 1-5-2010

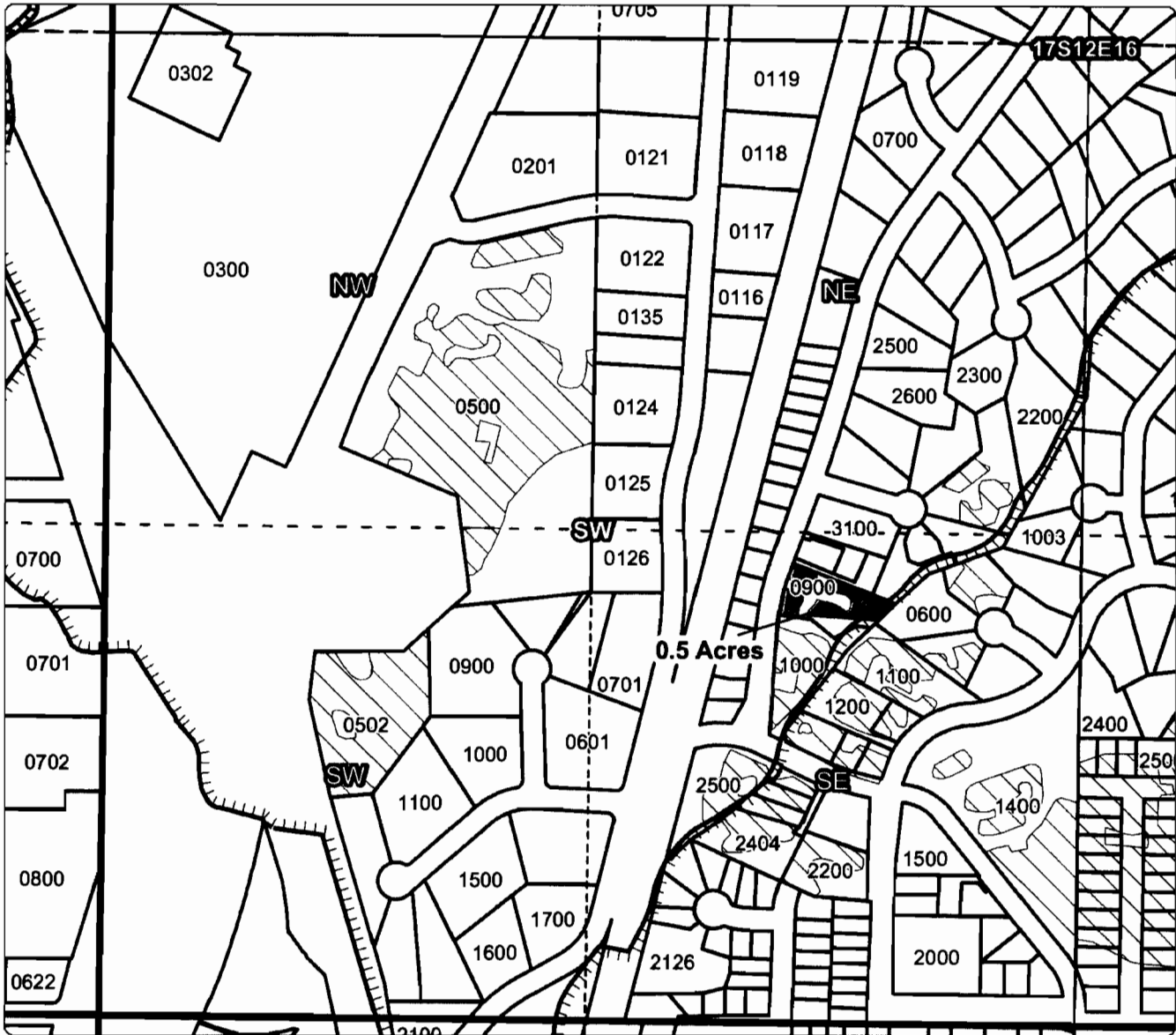
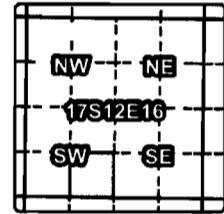
Please print legibly or type. Be as specific as possible. Attach additional pages if you need more space. Supporting documentation must be attached.

RECEIVED BY OWRD  
DEC 30 2013  
SALEM, OR

# Swalley Irrigation District Application for District Transfer

Cert #: 74145

For: Swalley Irrigation District



## OFF MAP

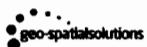
Taxlot 900, 17S12E16SESW: 0.5 Acres OFF, 0 Acres Remaining

- Point of Diversion
- Canals
- Taxlots
- Transfer
- Cert 74145

RECEIVED BY OWRD

DEC 30 2013

SALEM, OR



1 inch = 400 feet  
December 2013



WATER RESOURCES DEPARTMENT  
NOTICE OF DISTRICT PERMANENT TRANSFER  
(ORS 540.580)

DISTRICT: **Swalley Irrigation District**  
ADDRESS: **64672 Cook Avenue, Suite 1, Bend, OR 97701**  
PHONE: **541/388-0658**

1. **WATER RIGHT: Swalley Irrigation District**  
CERTIFICATE(S): #74145 PRIORITY DATE: September 1, 1899

2. **TYPE OF CHANGE: PERMANENT CHANGE IN PLACE OF USE**

3. **APPLICANT**

NAME: Sonnie Grossman  
ADDRESS: 65345 85<sup>th</sup> St, Bend, OR 97701

4. **LOCATION OF USE**

**AUTHORIZED POINT OF DIVERSION:**

N 985' & W 617' from the East ¼ corner, SE/NE of Section 29, T17S, R12E.W.M. (diversion for Swalley's canal system), Additional district diversion: NW1/4SE1/4, Section 14, T.15S., R. 12E,W.M.; 2170 feet North and 1350 feet West from the SE Corner of Section 14.

**LOCATION OF AUTHORIZED PLACE OF USE (Off Lands )**

Township	Range	Section	¼ ¼	Tax Lot	# of acres irrigated	Other Use
T17S	R12E	16	SE/SW	00900	.50	irrigation

5. **RECIPIENT**

NAME: Swalley Irrigation District for use by:  
ADDRESS: 64672 Cook Ave., Suite 1, Bend, OR 97701

6. **LOCATION OF PROPOSED USE (On Lands )**

Township	Range	Section	¼ ¼	Tax Lot	# of acres irrigated	Other Use

7. **EXHIBITS** : Maps showing the location of the present and proposed irrigated lands (*On & Off Maps*)

Swalley Irrigation District hereby certifies that the applicant and recipient are the deed holders of subject properties; that our files are complete with a copy of the recorded documents; that the applicant's land has been irrigated within the last five years, and that applicant and recipient hereby authorize the transfer proposed herein.

NOTICE IS HEREBY GIVEN that this proposed change is subject to the approval of the Water Resources Department and that the Water Resources Department may reject the transfer or may require mitigation to avoid injury to other water right holders.

SWALLEY IRRIGATION DISTRICT AND APPLICANT, HEREBY SWEAR THAT THE ABOVE NOTICE FOR TRANSFER OF WATER RIGHT AND THE STATEMENTS MADE ARE TRUE AND CORRECT.

APPLICANT: *Sonnie Grossman* 5/1/08  
Date

CO-APPLICANTS: \_\_\_\_\_

RECIPIENT: *Janet Lee* 4/9/08  
Date  
Janet L. Lee, Manager, Swalley Irrigation District

RECEIVED BY OWRD  
DEC 30 2013  
SALEM, OR



After Recording Return To  
SWALLEY IRRIGATION DISTRICT  
64672 Cook Avenue, Suite 1  
Bend, Oregon 97701

NANCY BLANKENSHIP, COUNTY CLERK 2008-20423  
\$36.00  
00613271200800204290020028  
05/09/2008 12:01:50 PM  
D-D Cnt=1 Stn=23 CLERK  
\$10.00 \$11.00 \$10.00 \$5.00

QUITCLAIM DEED  
FOR TRANSFER OF INTEREST IN A WATER RIGHT

Grantor **Sonnie Grossman** releases and quitclaims to **Swalley Irrigation District (SID)** all rights, title and interest in the following: By this agreement and signed transfer application form, Grantor, the owner of the lands listed in Exhibit A, release their claim and responsibility for **.50 acres** of Swalley Irrigation District water right that are appurtenant to the lands listed in Exhibit A, to Swalley Irrigation District. Swalley Irrigation District may elect to complete the transfer application and submit it to the Water Resources Department for approval of use of the water right at a new location and/or use. Swalley Irrigation District may attach this agreement to the Oregon Water Resources Department's lease form and file with the District's annual Short Term Water Right Lease Agreement.

By entry of this deed, grantor hereby notifies any subsequent purchaser of the lands listed in Exhibit A that grantor, as owner of the subject land, approved the transfer (including a change in the place and type of use and point of diversion) of the water rights that are appurtenant to the subject land; and that upon completion of a transfer, by election of SID, the subject land no longer will have an appurtenant water right, if the transfer includes a change in the place of use.


Furthermore, upon signing of this agreement and the accompanying transfer application **Sonnie Grossman** shall no longer be liable for any district assessment or charges pertaining to the **.50 acres** of water right incurred after the date of signing. The water right in question is further described as a portion of certificate # 74145, priority of 1899, located  
**T17S-R12E,WM-SEC16-SE/SW-00900**

This agreement is binding upon the heirs, executors, administrators, successors, and permitted assigns of the parties to this agreement. Consideration for this Quitclaim is \$0  
Grantor:

Sonnie Grossman Date 5/1/08  
Date \_\_\_\_\_

State of Oregon SS.  
County of Deschutes

Personally appeared Sonnie Grossman, and acknowledged the forgoing instrument to be his / her voluntary act and deed.



Kathy Ferguson  
My commission expires 1-5-2010

Swalley Irrigation District:

Janet Lee Date 4/9/08  
Janet L. Lee, Manager


RECEIVED BY OWRD

DEC 30 2013

SALEM, OR

State of Oregon SS.  
County of Deschutes

Personally appeared Janet L. Lee as Manager for Swalley Irrigation District and acknowledged the forgoing instrument to be her voluntary act and deed.



Kathy Ferguson  
My commission expires 1-5-2010

Sonnie L. Grossman  
Account = 1155

# EXHIBIT A

Total Water Rights: .50 Acres

Legal Description:	Taxlot	Serial#	WR Acres:
T17S-R12E-WM-SEC 16-SE/SW-00900	171216CD00900	149651	.50 Acres

RECEIVED BY OWRD

DEC 30 2013

SALEM, OR

**Water Right Transfer Supplemental Form A  
AFFIDAVIT ATTESTING TO THE USE OF WATER**

State of Oregon )  
 ) ss  
 County of Deschutes )

I, Janet Lee, in my capacity as General Manager,  
 mailing address 64672 Cook Ave., Suite 1, Bend, OR 97701  
 telephone number ( 541 ) 388-0658, being first duly sworn depose and say:

1. I attest that:

- Water was used during the previous five years on the entire authorized place of use of the water right proposed for transfer as described on the accompanying transfer application, or
- The water right is not subject to forfeiture and documentation that a presumption of forfeiture for non-use would be rebutted under ORS 540.610(2) is attached.

2. My knowledge of the exercise or status of the water right is based on (check one):

- Personal observation
- Professional expertise

3. My knowledge is specific to the use of water at the following locations:

Township		Range		Mer	Sec	¼ ¼ Section	Gov't Lot or DLC	Acres (if applicable)
17	S	12	E	WM	16	SE/SW	00900	.50

RECEIVED BY OWRD  
 DEC 30 2013  
 SALEM, OR

(continues on reverse side)

Please print legibly or type. Be as specific as possible. Attach additional pages if you need more space. Supporting documentation must be attached.

4. The water right was exercised for the authorized purpose described below (e.g., crops grown):

landscape

5. The water delivery system used to apply water as authorized by the right is described below:

pumped from the main canal

6. One or more of the following documentation supporting the above statements is attached:

- Copy of a water right certificate that was issued within the last five years (not a remaining right certificate),
- Copies of receipts from sales of irrigated crops or for expenditures relating to the use of water,
- Records such as Farm Service Agency crop reports, irrigation district records, an NRCS farm management plan, or records of other water suppliers,
- Dated aerial photographs of the lands or other photographs containing sufficient detail to establish the location and date of the photograph,
- Dedicated power usage records or receipts,
- Other: \_\_\_\_\_

Jant Lee  
Signature of Affiant

8/20/08  
Date

Signed and sworn to (or affirmed) before me this 20 day of August, 2008.



Kathy Ferguson  
Notary Public for Oregon

My Commission Expires: 1-5-2010

Please print legibly or type. Be as specific as possible. Attach additional pages if you need more space. Supplemental documentation must be attached.

RECEIVED BY OWRD

DEC 30 2013

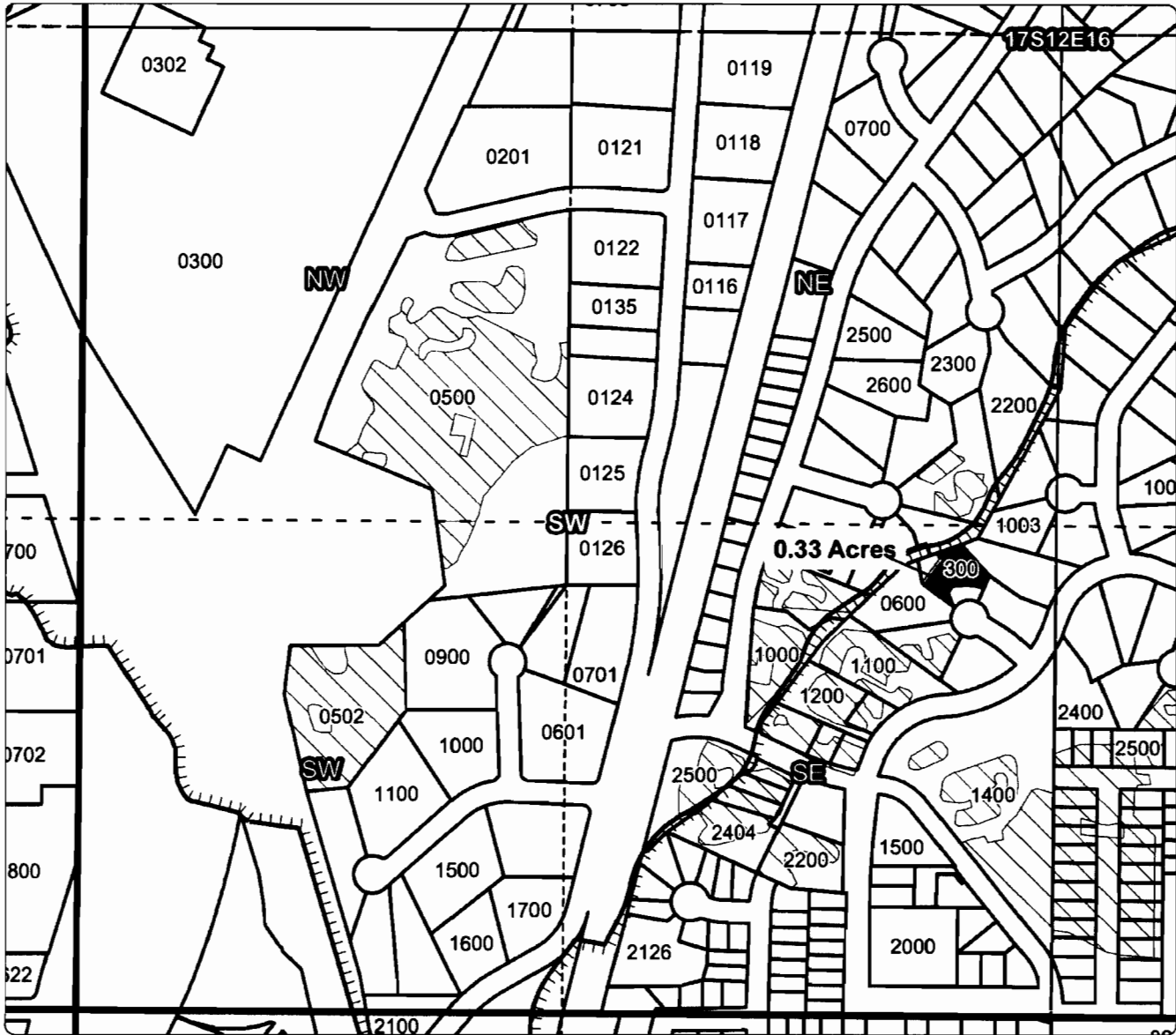
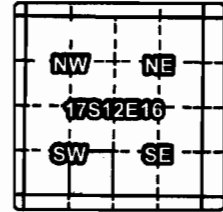
SALEM, OR

# Swalley Irrigation District

## Application for District Transfer

Cert #: 74145

For: Swalley Irrigation District



### OFF MAP

Taxlot 300, 17S12E16SESW: 0.33 Acres OFF, 0 Acres Remaining

RECEIVED BY OWRD

DEC 30 2013

SALEM, OR

- Point of Diversion
- Canals
- Taxlots
- Transfer
- Cert 74145



State of Oregon  
 WATER RESOURCES DEPARTMENT  
**NOTICE OF DISTRICT PERMANENT TRANSFER**  
 (ORS 540.580)

DISTRICT: **Swalley Irrigation District**  
 ADDRESS: **64672 Cook Avenue, Suite 1, Bend, OR 97701**  
 PHONE: **541/388-0658**

1. **WATER RIGHT: Swalley Irrigation District**  
 CERTIFICATE(S): #74145 PRIORITY DATE: September 1, 1899

2. **TYPE OF CHANGE: PERMANENT CHANGE IN PLACE OF USE**

3. **APPLICANT**

NAME: Lucy O'Callaghan & Paul Keane  
 ADDRESS: 20582 Shaniko Lane, Bend, OR 97701

4. **LOCATION OF USE**

AUTHORIZED POINT OF DIVERSION:

N 985' & W 617' from the East ¼ corner, SE/NE of Section 29, T17S, R12E W.M. (diversion for Swalley's canal system), Additional district diversion: NW1/4SE1/4, Section 14, T.15S, R. 12E, W.M.; 2170 feet North and 1350 feet West from the SE Corner of Section 14.

**LOCATION OF AUTHORIZED PLACE OF USE (Off Lands)**

Township	Range	Section	¼ ¼	Tax Lot	# of acres irrigated	Other Use
17S	12E	S16	SE/SW	00300	.33	irrigation

5. **RECIPIENT**

NAME: Swalley Irrigation District  
 ADDRESS: 64672 Cook Ave, Ste 1, Bend, OR 97701

6. **LOCATION OF PROPOSED USE (On Lands)**


Township	Range	Section	¼ ¼	Tax Lot	# of acres irrigated	Other Use
17S	12E	S16	SE/SW	00300	.33	irrigation

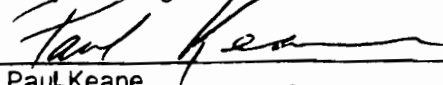
7. **EXHIBITS** : Maps showing the location of the present and proposed irrigated lands (On & Off Maps)

Swalley Irrigation District hereby certifies that the applicant and recipient are the deed holders of subject properties; that our files are complete with a copy of the recorded documents; that the applicant's land has been irrigated within the last five years, and that applicant and recipient hereby authorize the transfer proposed herein.

NOTICE IS HEREBY GIVEN that this proposed change is subject to the approval of the Water Resources Department and that the Water Resources Department may reject the transfer or may require mitigation to avoid injury to other water right holders.

SWALLEY IRRIGATION DISTRICT AND APPLICANT, HEREBY SWEAR THAT THE ABOVE NOTICE FOR TRANSFER OF WATER RIGHT AND THE STATEMENTS MADE ARE TRUE AND CORRECT.

APPLICANT:  20 Aug 2011  
 Lucy O'Callaghan Date

APPLICANT:  20 Aug 2011  
 Paul Keane Date

RECIPIENT:   
 Suzanne Butterfield, Swalley Irrigation District General Manager

8-20  
 RECEIVED BY OWRD  
 Date

DEC 30 2013

SALEM, OR



\$53.00

11/10/2011 02:48:56 PM

D-D Cnt=1 Str=25 CLERK  
\$10.00 \$11.00 \$16.00 \$10.00 \$6.00

After Recording Return To:  
SWALLEY IRRIGATION DISTRICT  
64672 Cook Avenue, Suite 1  
Bend, Oregon 97701

QUITCLAIM DEED  
FOR TRANSFER OF INTEREST IN A WATER RIGHT

Grantor, Lucy O'Callaghan & Paul Keane, releases and quitclaims to Swalley Irrigation District (SID) all rights, title and interest in the following: By this agreement and signed transfer application form, Grantor, the owner of the lands listed in Exhibit A, release their claim and responsibility for .33 acres of Swalley Irrigation District water right that are appurtenant to the lands listed in Exhibit A, to Swalley Irrigation District. Swalley Irrigation District may elect to complete the transfer application and submit it to the Water Resources Department for approval of use of the water right at a new location and/or use. Swalley Irrigation District may attach this agreement to the Oregon Water Resources Department's lease form and file with the District's annual Short Term Water Right Lease Agreement

By entry of this deed, grantor hereby notifies any subsequent purchaser of the lands listed in Exhibit A that grantor, as owner of the subject land, approved the transfer (including a change in the place and type of use and point of diversion) of the water rights that are appurtenant to the subject land; and that upon completion of a transfer, by election of SID, the subject land no longer will have an appurtenant water right, if the transfer includes a change in the place of use.

Furthermore, upon signing of this agreement and the accompanying transfer application Lucy O'Callaghan & Paul Keane, shall no longer be liable for any district assessment or charges pertaining to the .33 acres of water right incurred after the date of signing. The water right in question is further described as a portion of certificate # 74145, priority of 1899, located


T17S-R12E,WM-SEC16-SE/SW-00300

This agreement is binding upon the heirs, executors, administrators, successors, and permitted assigns of the parties to this agreement.  
Consideration for this Quitclaim is 0.00

Grantor: Lucy O'Callaghan Date 11/29/11  
Paul Keane Date 9/28/11

State of Oregon SS  
County of Deschutes

Personally appeared Lucy O'Callaghan & Paul Keane and acknowledged the forgoing instrument to be his / her voluntary act and deed



[Signature]  
My commission expires May 23, 2014

RECEIVED BY OWRD

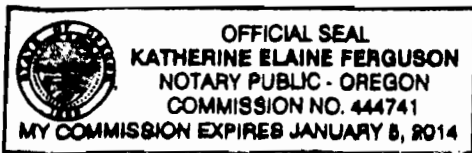
Swalley Irrigation District: [Signature] Date 11-10-11  
Suzanne Butterfield, General Manager

DEC 30 2013

State of Oregon SS  
County of Deschutes

SALEM, OR

Personally appeared, Suzanne Butterfield as Manager for Swalley Irrigation District, and acknowledged the forgoing instrument to be her voluntary act and deed



[Signature]  
My commission expires 1-5-2014

Tax statement: No change

Lucy O'Callaghan  
Paul Keane  
Account # 1944

# EXHIBIT A

Total Water Rights: .33 Acres

Legal Description:	Taxlot	Serial#	WR Acres:
T17S-R12E-WM-SEC16-SE/SW-00300	171216CD00300	156773	.33

Lot 4 in Block 1 of Thomson Estates, Deschutes County, Oregon

RECEIVED BY OWRD

DEC 30 2013

SALEM, OR



### Water Right Transfer Supplemental Form A AFFIDAVIT ATTESTING TO THE USE OF WATER

State of Oregon )  
County of Deschutes ) ss

I, Karl Conklin, in my capacity as Field Operations Manager,  
mailing address 64672 Cook Ave., Suite 1, Bend, OR 97701  
telephone number (541) 388-0658, being first duly sworn depose and say:

1. I attest that:

- Water was used during the previous five years on the entire authorized place of use of the water right proposed for transfer as described on the accompanying transfer application, or
- The water right is not subject to forfeiture and documentation that a presumption of forfeiture for non-use would be rebutted under ORS 540.610(2) is attached.

2. My knowledge of the exercise or status of the water right is based on (check one):

- Personal observation
- Professional expertise

3. My knowledge is specific to the use of water at the following locations:

Township		Range		Mer	Sec	¼ ¼ Section	Gov't Lot or DLC	Acres (if applicable)
17	S	12	E	WM	16	SE/SW	00300	.33

RECEIVED BY OWRD  
DEC 30 2013

(continues on reverse side)

SALEM, OR

Please print legibly or type. Be as specific as possible. Attach additional pages if you need more space. Supporting documentation must be attached.

4. The water right was exercised for the authorized purpose described below (e.g., crops grown):

Landscape.

5. The water delivery system used to apply water as authorized by the right is described below:

Water is delivered thru via district turnout. District provides pressurized water for patron to irrigate.

6. One or more of the following documentation supporting the above statements is attached:

- Copy of a water right certificate that was issued within the last five years (not a remaining right certificate),
- Copies of receipts from sales of irrigated crops or for expenditures relating to the use of water,
- Records such as Farm Service Agency crop reports, irrigation district records, an NRCS farm management plan, or records of other water suppliers,
- Dated aerial photographs of the lands or other photographs containing sufficient detail to establish the location and date of the photograph,
- Dedicated power usage records or receipts,
- Other: \_\_\_\_\_

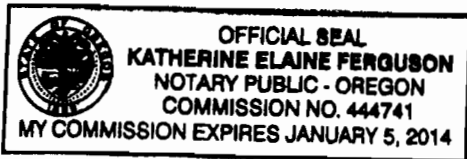
RECEIVED BY OWRD

DEC 30 2013

[Handwritten Signature]  
Signature of Affiant

10/25/2012 SALEM, OR  
Date

Signed and sworn to (or affirmed) before me this 25 day of October, 2002.



Katherine Elaine Ferguson  
Notary Public for Oregon

My Commission Expires: 1-5-2014

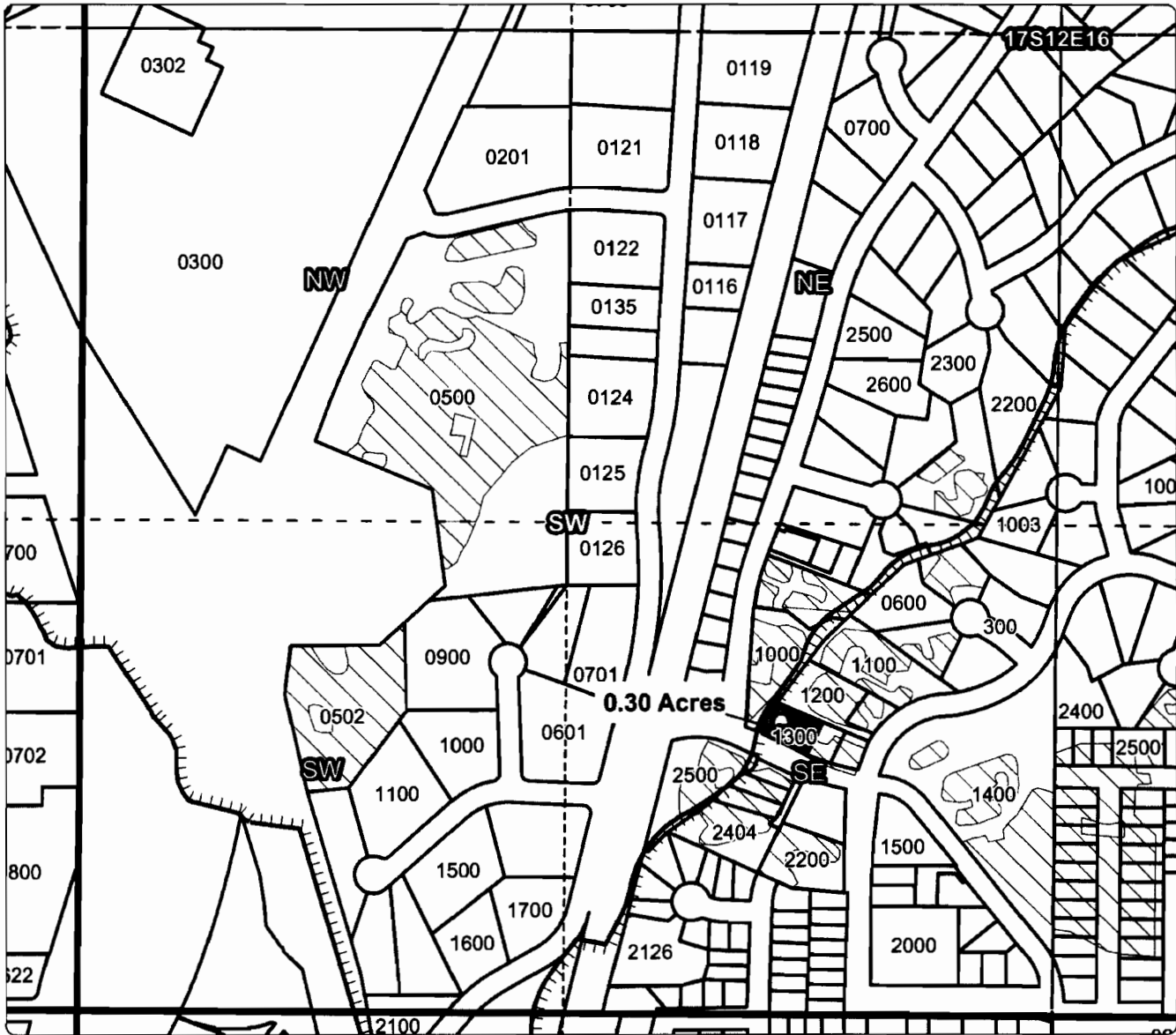
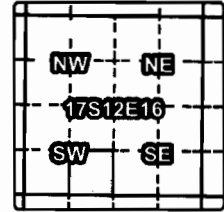
Please print legibly or type. Be as specific as possible. Attach additional pages if you need more space. Supporting documentation must be attached.

# Swalley Irrigation District

## Application for District Transfer

Cert #: 74145

For: Swalley Irrigation District



### OFF MAP

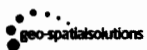
Taxlot 1300, 17S12E16SESW: 0.30 Acres OFF, 0 Acres Remaining

RECEIVED BY OWRD

DEC 30 2013

SALEM, OR

- Point of Diversion
- ▬ Canals
- Taxlots
- Transfer
- ▨ Cert 74145



1 inch = 400 feet  
December 2013



2012-10

WATER RESOURCES DEPARTMENT  
NOTICE OF DISTRICT PERMANENT TRANSFER  
(ORS 540.580)

DISTRICT: **Swalley Irrigation District**  
ADDRESS: **64672 Cook Avenue, Suite 1, Bend, OR 97701**  
PHONE: **541/388-0658**

1. **WATER RIGHT: Swalley Irrigation District**  
CERTIFICATE(S): #74145 PRIORITY DATE: September 1, 1899

2. **TYPE OF CHANGE: PERMANENT CHANGE IN PLACE OF USE**

3. **APPLICANT**

NAME: Clara Varcoe  
ADDRESS: 20544 Fred Meyers Rd, Bend, OR 97701

4. **LOCATION OF USE**

AUTHORIZED POINT OF DIVERSION:  
N 985' & W 617' from the East 1/4 corner, SE/NE of Section 29, T17S, R12E.W.M. (diversion for Swalley's canal system), Additional district diversion: NW1/4SE1/4, Section 14, T.15S., R. 12E,W.M.; 2170 feet North and 1350 feet West from the SE Corner of Section 14.

LOCATION OF AUTHORIZED PLACE OF USE (*Off Lands*)

Township	Range	Section	1/4 1/4	Tax Lot	# of acres irrigated	Other Use
T17S	R12E	16	SE/SW	01300	.30	Irrigation

5. **RECIPIENT**

NAME: Swalley Irrigation District  
ADDRESS: 64672 Cook Ave., Ste. 1, Bend, OR 97701

6. **LOCATION OF PROPOSED USE (*On Lands*)**

Township	Range	Section	1/4 1/4	Tax Lot	# of acres irrigated	Other Use
T17S	R12E	16	SE/SW	01300	.30	Irrigation

7. **EXHIBITS** : Maps showing the location of the present and proposed irrigated lands (*On & Off Maps*)

Swalley Irrigation District hereby certifies that the applicant and recipient are the deed holders of subject properties; that our files are complete with a copy of the recorded documents; that the applicant's land has been irrigated within the last five years, and that applicant and recipient hereby authorize the transfer proposed herein.

NOTICE IS HEREBY GIVEN that this proposed change is subject to the approval of the Water Resources Department and that the Water Resources Department may reject the transfer or may require mitigation to avoid injury to other water right holders.

SWALLEY IRRIGATION DISTRICT AND APPLICANT, HEREBY SWEAR THAT THE ABOVE NOTICE FOR TRANSFER OF WATER RIGHT AND THE STATEMENTS MADE ARE TRUE AND CORRECT.

APPLICANT: Clara Varcoe  
Clara Varcoe Date

RECIPIENT: Suzanne Butterfield 10/9/2012  
Suzanne Butterfield, Swalley Irrigation District General Manager Date

RECEIVED BY OWRD  
DEC 30 2013  
SALEM, OR



\$53.00

11/28/2012 11:42:32 AM

D-D Cnt=1 Stn=2 TM \$10.00 \$11.00 \$16.00 \$10.00 \$6.00

After Recording Return To: SWALLEY IRRIGATION DISTRICT 64672 Cook Avenue, Suite 1 Bend, Oregon 97701

QUITCLAIM DEED FOR TRANSFER OF INTEREST IN A WATER RIGHT

Grantor, Clara Varcoe releases and quitclaims to Swalley Irrigation District (SID) all rights, title and interest in the following: By this agreement and signed transfer application form, Grantor, the owner of the lands listed in Exhibit A, release their claim and responsibility for .30 acres of Swalley Irrigation District water right that are appurtenant to the lands listed in Exhibit A, to Swalley Irrigation District. Swalley Irrigation District may elect to complete the transfer application and submit it to the Water Resources Department for approval of use of the water right at a new location and/or use. Swalley Irrigation District may attach this agreement to the Oregon Water Resources Department's lease form and file with the District's annual Short Term Water Right Lease Agreement.

By entry of this deed, grantor hereby notifies any subsequent purchaser of the lands listed in Exhibit A that grantor, as owner of the subject land, approved the transfer (including a change in the place and type of use and point of diversion) of the water rights that are appurtenant to the subject land; and that upon completion of a transfer, by election of SID, the subject land no longer will have an appurtenant water right, if the transfer includes a change in the place of use.

Furthermore, upon signing of this agreement and the accompanying transfer application Clara Varcoe shall no longer be liable for any district assessment or charges pertaining to the .30 acres of water right incurred after the date of signing. The water right in question is further described as a portion of certificate # 74145, priority of 1899, located:

T17-S-R12E,WM-SEC16-SE/SW-01300

This agreement is binding upon the heirs, executors, administrators, successors, and permitted assigns of the parties to this agreement. Consideration for this Quitclaim is \$0

Grantor:

Signature of Clara Varcoe, Date 10-26-12, Clara Varcoe, N/A, Date N/A

State of Oregon SS. County of Deschutes

Personally appeared Clara Varcoe and acknowledged the forgoing instrument to be his / her voluntary act and deed.



Signature of Diane L Brown

My commission expires July 31, 2015

Swalley Irrigation District

Signature of Suzanne Butterfield, Manager

Date 11-5-12


RECEIVED BY OWRD

DEC 30 2013

SALEM, OR

State of Oregon SS. County of Deschutes

Personally appeared, Suzanne Butterfield as Manager for Swalley Irrigation District, and acknowledged the forgoing instrument to be her voluntary act and deed.



Signature of Katherine Elaine Ferguson

My commission expires 1-5-2014

Clara Varcoe  
Account # 2367

# EXHIBIT A

**Total Water Rights: .30 Acres**

<b>Legal Description:</b>	<b>Taxlot</b>	<b>Serial#</b>	<b>WR Acres:</b>
<b>T17S-R12E-WM-SEC16-SE/SW-01300</b>	<b>171216CD01300</b>		<b>.30</b>

**More Commonly known as: 20544 Fred Meyers Road, Bend, OR 97701**

RECEIVED BY OWRD  
DEC 30 2013  
SALEM, OR

**Water Right Transfer Supplemental Form A  
AFFIDAVIT ATTESTING TO THE USE OF WATER**

State of Oregon )  
 ) ss  
 County of Deschutes )

I, Karl Conklin, in my capacity as Field Operations Manager,  
 mailing address 64672 Cook Ave., Suite 1, Bend, OR 97701  
 telephone number ( 541 ) 388-0658, being first duly sworn depose and say:

1. I attest that:

- Water was used during the previous five years on the entire authorized place of use of the water right proposed for transfer as described on the accompanying transfer application, or
- The water right is not subject to forfeiture and documentation that a presumption of forfeiture for non-use would be rebutted under ORS 540.610(2) is attached.

2. My knowledge of the exercise or status of the water right is based on (check one):

- Personal observation
- Professional expertise

3. My knowledge is specific to the use of water at the following locations:

Township		Range		Mer	Sec	¼ ¼ Section	Gov't Lot or DLC	Acres (if applicable)
17	S	12	E	WM	16	SE/SW	01300	.30

RECEIVED BY OWRD  
 DEC 30 2013  
 SALEM, OR

(continues on reverse side)

Please print legibly or type. Be as specific as possible. Attach additional pages if you need more space. Supporting documentation must be attached.

4. The water right was exercised for the authorized purpose described below (e.g., crops grown):

Corn

5. The water delivery system used to apply water as authorized by the right is described below:

main canal pipeline turnout 0070

6. One or more of the following documentation supporting the above statements is attached:

- Copy of a water right certificate that was issued within the last five years (not a remaining right certificate),
- Copies of receipts from sales of irrigated crops or for expenditures relating to the use of water,
- Records such as Farm Service Agency crop reports, irrigation district records, an NRCS farm management plan, or records of other water suppliers,
- Dated aerial photographs of the lands or other photographs containing sufficient detail to establish the location and date of the photograph,
- Dedicated power usage records or receipts,
- Other: \_\_\_\_\_

RECEIVED BY OWRD


DEC 30 2013

SALEM, OR

[Handwritten Signature]  
Signature of Affiant

2-26-2013  
Date

Signed and sworn to (or affirmed) before me this 26 day of February, 2003.



Katherine Elaine Ferguson  
Notary Public for Oregon

My Commission Expires: 1-5-2014

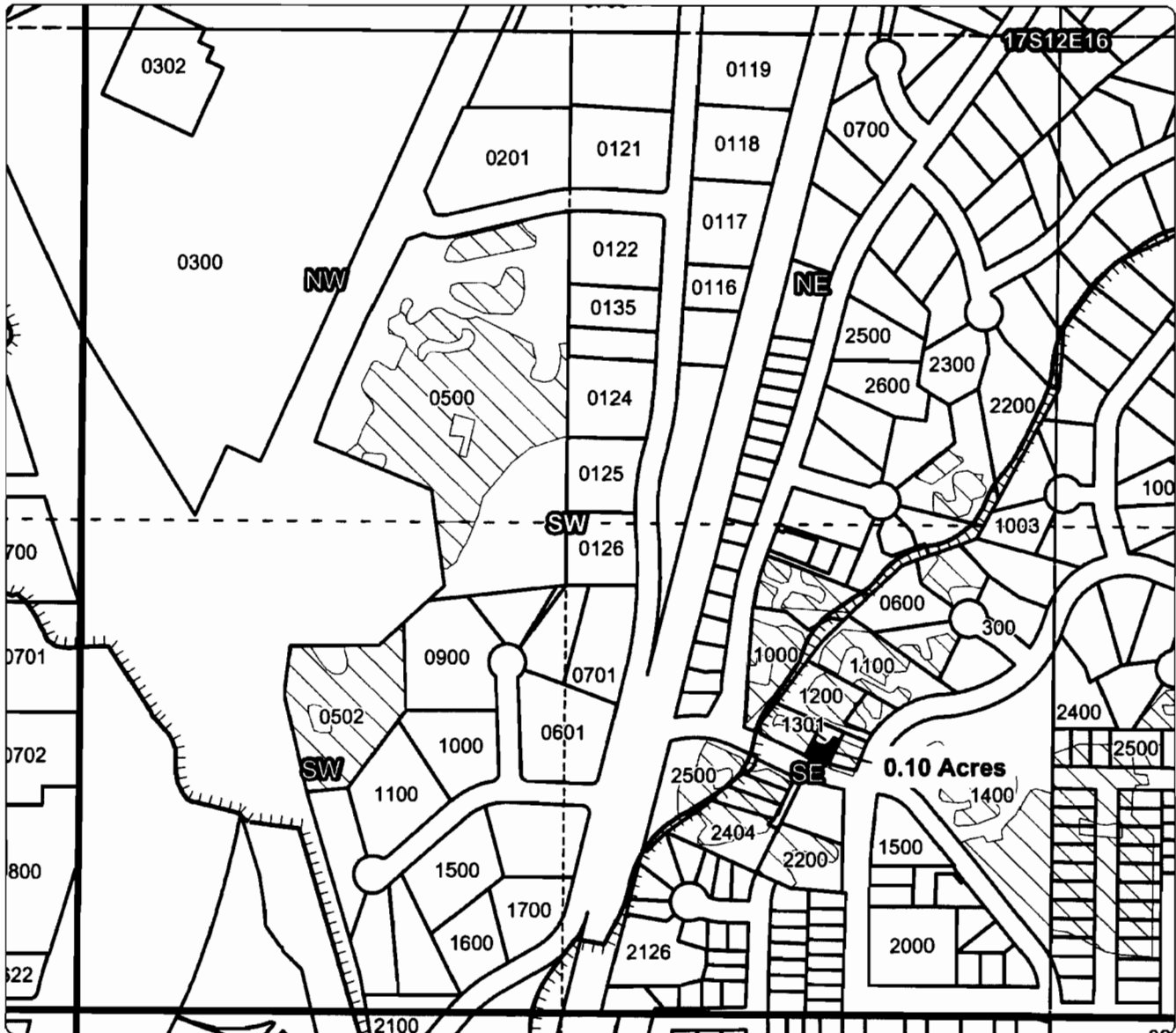
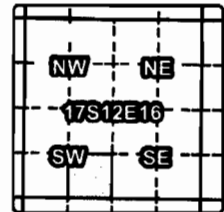
Please print legibly or type. Be as specific as possible. Attach additional pages if you need more space. Supporting documentation must be attached.



# Swalley Irrigation District Application for District Transfer

Cert #: 74145

For: Swalley Irrigation District



## OFF MAP

Taxlot 1301, 17S12E16SESW: 0.10 Acres OFF, 0 Acres Remaining

RECEIVED BY OWRD  
DEC 30 2013  
SALEM, OR

- Point of Diversion
- Canals
- Taxlots
- Transfer
- Cert 74145



WATER RESOURCES DEPARTMENT  
NOTICE OF DISTRICT PERMANENT TRANSFER  
(ORS 540.580)

DISTRICT: **Swalley Irrigation District**  
ADDRESS: **64672 Cook Avenue, Suite 1, Bend, OR 97701**  
PHONE: **541/388-0658**

1. **WATER RIGHT: Swalley Irrigation District**  
CERTIFICATE(S): #74145 PRIORITY DATE: September 1, 1899

2. **TYPE OF CHANGE: PERMANENT CHANGE IN PLACE OF USE**

3. **APPLICANT**

NAME: Ron Varcoe  
ADDRESS: 20548 Fred Meyers Rd, Bend, OR 97701

4. **LOCATION OF USE**

AUTHORIZED POINT OF DIVERSION:  
N 985' & W 617' from the East ¼ corner, SE/NE of Section 29, T17S, R12E.W.M. (diversion for Swalley's canal system), Additional district diversion: NW1/4SE1/4, Section 14, T.15S., R. 12E,W.M.; 2170 feet North and 1350 feet West from the SE Corner of Section 14.

LOCATION OF AUTHORIZED PLACE OF USE (*Off Lands*)

Township	Range	Section	¼ ¼	Tax Lot	# of acres irrigated	Other Use
T17S	R12E	16	SE/SW	01301	.10	Irrigation

RECEIVED BY OWRD

5. **RECIPIENT**

NAME: Swalley Irrigation District  
ADDRESS: 64672 Cook Ave., Ste. 1, Bend, OR 97701

DEC 30 2013

6. **LOCATION OF PROPOSED USE (*On Lands*)**

SALEM, OR

Township	Range	Section	¼ ¼	Tax Lot	# of acres irrigated	Other Use
T17S	R12E	16	SE/SW	01301	.10	Irrigation

7. **EXHIBITS** : Maps showing the location of the present and proposed irrigated lands (*On & Off Maps*)

Swalley Irrigation District hereby certifies that the applicant and recipient are the deed holders of subject properties; that our files are complete with a copy of the recorded documents; that the applicant's land has been irrigated within the last five years, and that applicant and recipient hereby authorize the transfer proposed herein.

NOTICE IS HEREBY GIVEN that this proposed change is subject to the approval of the Water Resources Department and that the Water Resources Department may reject the transfer or may require mitigation to avoid injury to other water right holders.

SWALLEY IRRIGATION DISTRICT AND APPLICANT, HEREBY SWEAR THAT THE ABOVE NOTICE FOR TRANSFER OF WATER RIGHT AND THE STATEMENTS MADE ARE TRUE AND CORRECT.

APPLICANT: R Varcoe 10-29-12  
Ron Varcoe Date

RECIPIENT: Suzanne Butterfield 11-5-12  
Suzanne Butterfield, Swalley Irrigation District General Manager Date



00871534201200527460020027

12/31/2012 02:27:43 PM

D-EAS Cnt=1 Stn=4 SRB  
\$10.00 \$11.00 \$16.00 \$10.00 \$8.00

After Recording Return To:  
SWALLEY IRRIGATION DISTRICT  
64672 Cook Avenue, Suite 1  
Bend, Oregon 97701

QUITCLAIM DEED  
FOR TRANSFER OF INTEREST IN A WATER RIGHT

Grantor, **Ron Varcoe** releases and quitclaims to **Swalley Irrigation District (SID)** all rights, title and interest in the following: By this agreement and signed transfer application form, Grantor, the owner of the lands listed in Exhibit A, release their claim and responsibility for **.10 acres** of Swalley Irrigation District water right that are appurtenant to the lands listed in **Exhibit A**, to Swalley Irrigation District. Swalley Irrigation District may elect to complete the transfer application and submit it to the Water Resources Department for approval of use of the water right at a new location and/or use. Swalley Irrigation District may attach this agreement to the Oregon Water Resources Department's lease form and file with the District's annual Short Term Water Right Lease Agreement.

By entry of this deed, grantor hereby notifies any subsequent purchaser of the lands listed in Exhibit A that grantor, as owner of the subject land, approved the transfer (including a change in the place and type of use and point of diversion) of the water rights that are appurtenant to the subject land; and that upon completion of a transfer, by election of SID, the subject land no longer will have an appurtenant water right, if the transfer includes a change in the place of use.

Furthermore, upon signing of this agreement and the accompanying transfer application **Ron Varcoe** shall no longer be liable for any district assessment or charges pertaining to the **.10 acres** of water right incurred after the date of signing. The water right in question is further described as a portion of certificate # 74145, priority of 1899, located:

**T17-S-R12E,WM-SEC16-SE/SW-01301**

This agreement is binding upon the heirs, executors, administrators, successors, and permitted assigns of the parties to this agreement. Consideration for this Quitclaim is \$0

Grantor:

Ron Varcoe Date 10-29-12  
Ron Varcoe Date \_\_\_\_\_

State of Oregon SS.  
County of Deschutes

Personally appeared **Ron Varcoe** and acknowledged the forgoing instrument to be his / her voluntary act and deed.



Kellie E Cobb  
My commission expires 12/29/2015

Swalley Irrigation District:

Suzanne Butterfield Date 11-5-12  
Suzanne Butterfield, Manager

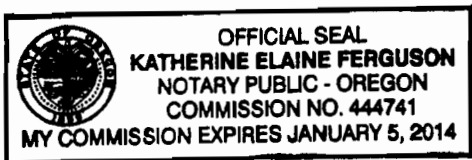
RECEIVED BY OWRD

State of Oregon SS.  
County of Deschutes

DEC 30 2013

Personally appeared, **Suzanne Butterfield** as Manager for Swalley Irrigation District, and acknowledged the forgoing instrument to be her voluntary act and deed.

SALEM, OR



Katherine Elaine Ferguson  
My commission expires 1-5-2014

Ron Varcoe  
Account # 2368

# EXHIBIT A

Total Water Rights: .10 Acres

Legal Description:	Taxlot	Serial#	WR Acres:
T17S-R12E-WM-SEC16-SE/SW-01301	171216CD01301		.10

More Commonly known as: 20548 Fred Meyers Road, Bend, OR 97701

RECEIVED BY OWRD

DEC 30 2013

SALEM, OR

12/30/2013

**Water Right Transfer Supplemental Form A  
AFFIDAVIT ATTESTING TO THE USE OF WATER**

State of Oregon )  
 ) ss  
 County of Deschutes )

I, Karl Conklin, in my capacity as Field Operations Manager,  
 mailing address 64672 Cook Ave., Suite 1, Bend, OR 97701  
 telephone number ( 541 ) 388-0658, being first duly sworn depose and say:

1. I attest that:

- Water was used during the previous five years on the entire authorized place of use of the water right proposed for transfer as described on the accompanying transfer application, or
- The water right is not subject to forfeiture and documentation that a presumption of forfeiture for non-use would be rebutted under ORS 540.610(2) is attached.

2. My knowledge of the exercise or status of the water right is based on (check one):

- Personal observation
- Professional expertise

3. My knowledge is specific to the use of water at the following locations:

Township		Range		Mer	Sec	¼ ¼ Section	Gov't Lot or DLC	Acres (if applicable)
17	S	12	E	WM	16	SE/SW	01301	.10

RECEIVED BY OWRD  
 DEC 30 2013  
 SALEM, OR

(continues on reverse side)

Please print legibly or type. Be as specific as possible. Attach additional pages if you need more space. Supporting documentation must be attached.

4. The water right was exercised for the authorized purpose described below (e.g., crops grown):

irrigation

5. The water delivery system used to apply water as authorized by the right is described below:

main canal pipeline turnout 0070

6. One or more of the following documentation supporting the above statements is attached:

- Copy of a water right certificate that was issued within the last five years (not a remaining right certificate),
- Copies of receipts from sales of irrigated crops or for expenditures relating to the use of water,
- Records such as Farm Service Agency crop reports, irrigation district records, an NRCS farm management plan, or records of other water suppliers,
- Dated aerial photographs of the lands or other photographs containing sufficient detail to establish the location and date of the photograph,
- Dedicated power usage records or receipts,
- Other: \_\_\_\_\_

RECEIVED BY OWRD

DEC 30 2013

SALEM, OR


2-26-2013

Date

[Handwritten Signature]  
Signature of Affiant

Signed and sworn to (or affirmed) before me this 26 day of February, 2013.

Katherine Elaine Ferguson  
Notary Public for Oregon



My Commission Expires: 1-5-2014

Please print legibly or type. Be as specific as possible. Attach additional pages if you need more space. Supporting documentation must be attached.

State of Oregon  
WATER RESOURCES DEPARTMENT  
NOTICE OF DISTRICT PERMANENT TRANSFER  
(ORS 540.580)

DISTRICT: **Swalley Irrigation District**  
ADDRESS: **64672 Cook Avenue, Suite 1, Bend, OR 97701**  
PHONE: **541/388-0658**

1. **WATER RIGHT: Swalley Irrigation District**  
CERTIFICATE(S): #74145 PRIORITY DATE: September 1, 1899

2. **TYPE OF CHANGE: PERMANENT CHANGE IN PLACE OF USE**

3. **APPLICANT**  
NAME: Swalley Irrigation District  
ADDRESS: 64672 Cook Ave., Ste 1, Bend, OR 97701

4. **LOCATION OF USE**  
AUTHORIZED POINT OF DIVERSION:  
N 985' & W 617' from the East ¼ corner, SE/NE of Section 29, T17S, R12E.W.M. (diversion for Swalley's canal system), Additional district diversion: NW1/4SE1/4, Section 14, T. 15S., R. 12E.W.M.; 2170 feet North and 1350 feet West from the SE Corner of Section 14.

RECEIVED BY OWRD  
DEC 30 2013  
SALEM, OR

**LOCATION OF AUTHORIZED PLACE OF USE (Off Lands)**

Township	Range	Section	¼ ¼	Tax Lot	# of acres irrigated	Other Use
T17S	R12E	S17	SW/NW	01500	1.00	IRR

5. **RECIPIENT**  
NAME: Dan Costello  
ADDRESS: 63707 Scenic Dr, Bend, OR 97701

**6. LOCATION OF PROPOSED USE (On Lands)**

Township	Range	Section	¼ ¼	Tax Lot	# of acres irrigated	Other Use
T17S	R12E	S08	SW/NW	01100	.72	IRR
T17S	R12E	S08	SW/SE	01100	.28	IRR

7. **EXHIBITS** : Maps showing the location of the present and proposed irrigated lands (*On & Off Maps*)

Swalley Irrigation District hereby certifies that the applicant and recipient are the deed holders of subject properties; that our files are complete with a copy of the recorded documents; that the applicant's land has been irrigated within the last five years, and that applicant and recipient hereby authorize the transfer proposed herein.

NOTICE IS HEREBY GIVEN that this proposed change is subject to the approval of the Water Resources Department and that the Water Resources Department may reject the transfer or may require mitigation to avoid injury to other water right holders.

SWALLEY IRRIGATION DISTRICT AND APPLICANT, HEREBY SWEAR THAT THE ABOVE NOTICE FOR TRANSFER OF WATER RIGHT AND THE STATEMENTS MADE ARE TRUE AND CORRECT.

APPLICANT: Suzanne Butterfield 2/19/13  
Suzanne Butterfield, General Manager, Swalley Irrigation District Date

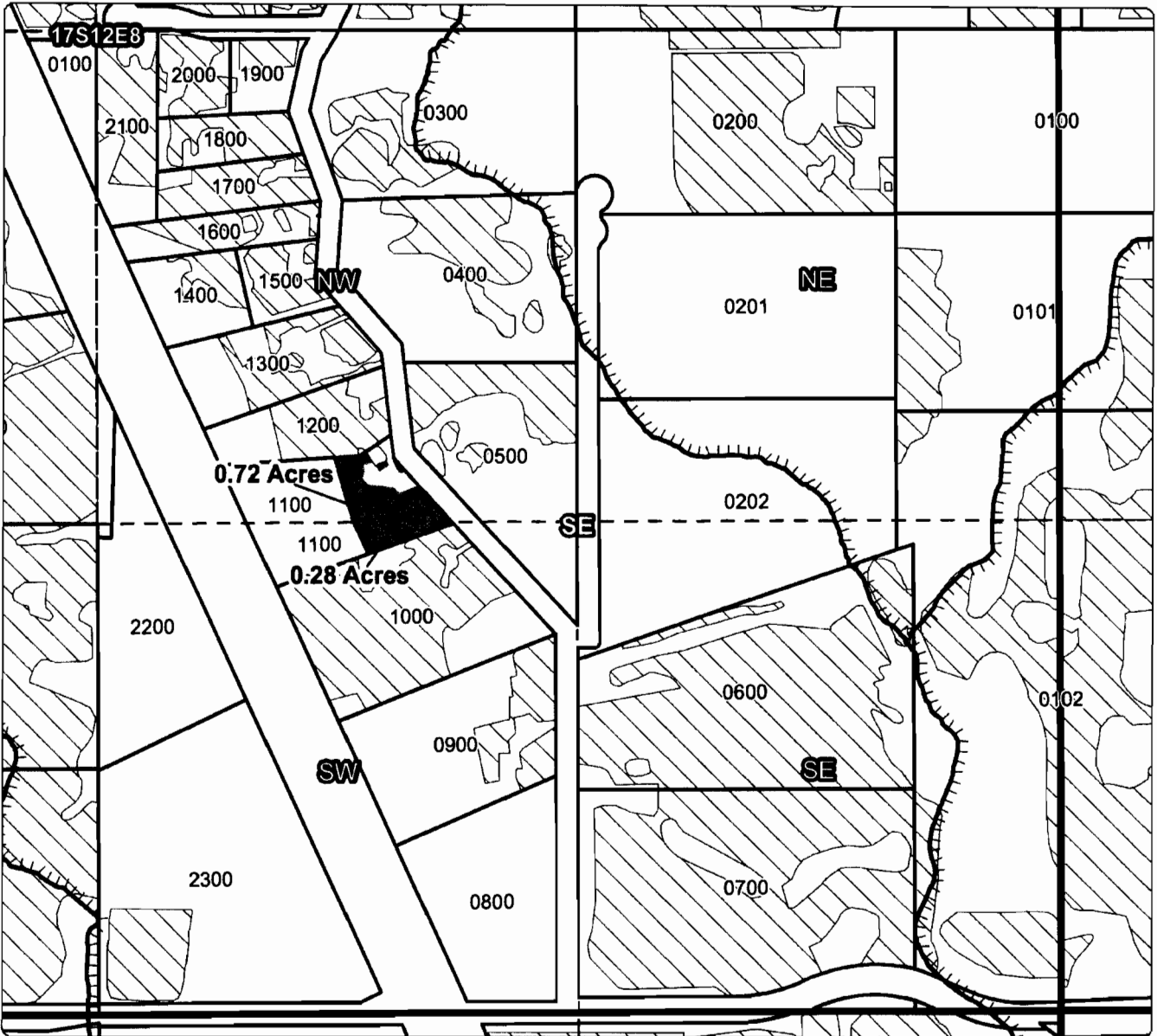
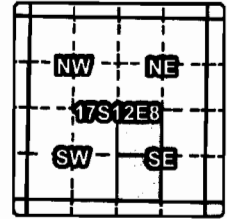
RECIPIENT: Dan Costello 2/20/13  
Dan Costello Date

DISTRICT: Suzanne Butterfield 2/19/13  
Suzanne Butterfield, General Manager, Swalley Irrigation District Date

# Swalley Irrigation District Application for District Transfer

Cert #: 74145

For: Daniel Costello



## ON MAP

Taxlot 1100, 17S12E8NWSE: 0.72 Acres ON, 0.72 Acres Total

Taxlot 1100, 17S12E8SWSE: 0.28 Acres ON, 0.28 Acres Total

RECEIVED BY OWRD

DEC 30 2013

SALEM, OR

- Point of Diversion
- Canals
- Taxlots
- Transfer
- Cert 74145



1 inch = 400 feet  
December 2013

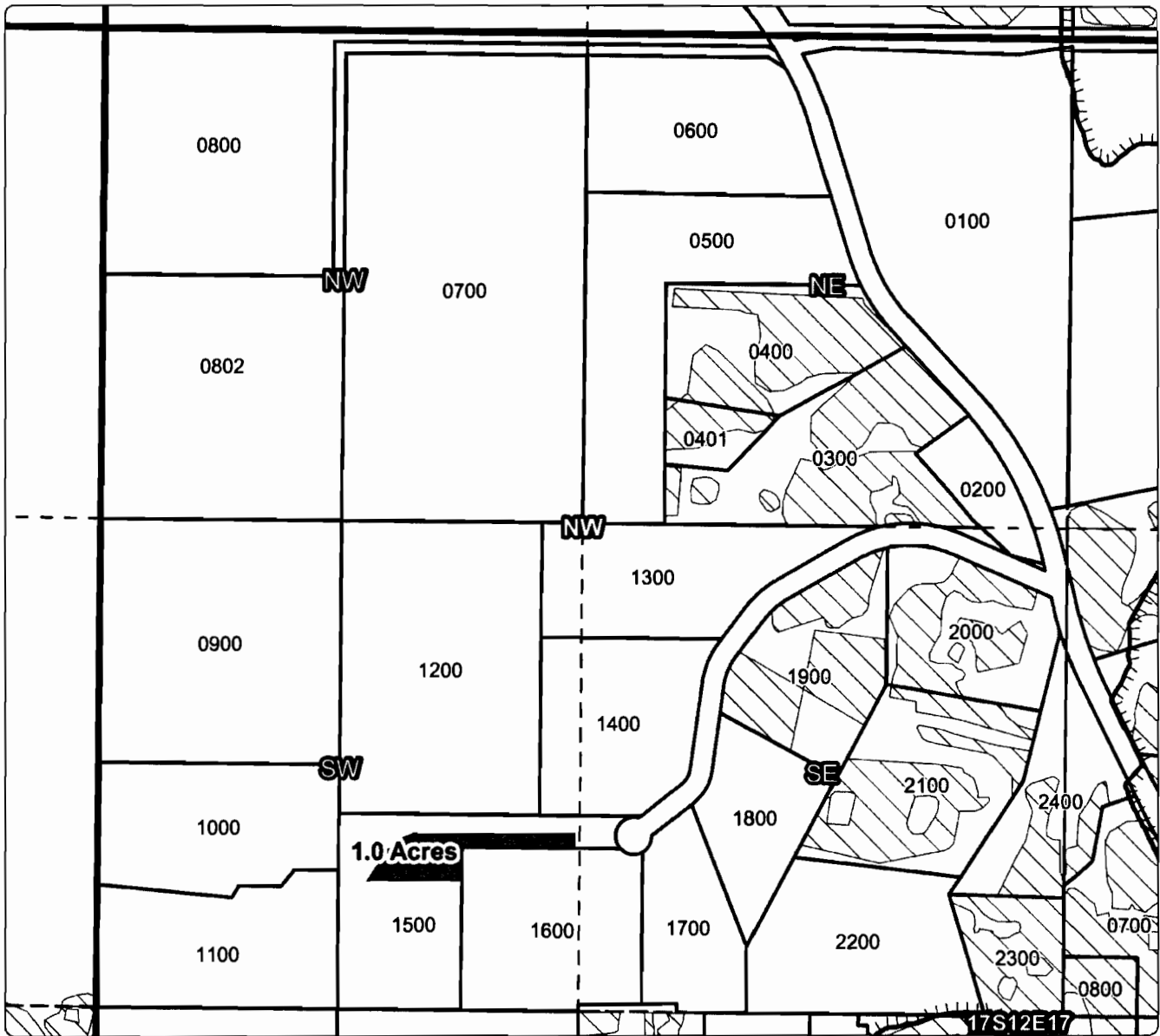
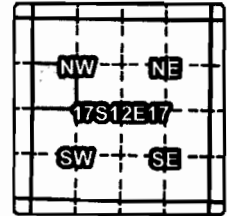




# Swalley Irrigation District Application for District Transfer

Cert #: 74145

For: Swalley Irrigation District



## OFF MAP

Taxlot 1500, 17S12E17SWNW: 1.0 Acres OFF, 0 Acres Remaining

RECEIVED BY OWRD  
DEC 30 2013

SALEM, OR

- Point of Diversion
- ▬ Canals
- ▭ Taxlots
- Transfer
- ▨ Cert 74145



State of Oregon  
 WATER RESOURCES DEPARTMENT  
 NOTICE OF DISTRICT PERMANENT TRANSFER  
 (ORS 540.580)

DISTRICT: **Swalley Irrigation District**  
 ADDRESS: **64672 Cook Avenue, Suite 1, Bend, OR 97701**  
 PHONE: **541/388-0658**

1. **WATER RIGHT: Swalley Irrigation District**  
 CERTIFICATE(S): #74145 PRIORITY DATE: September 1, 1899

2. **TYPE OF CHANGE:** PERMANENT CHANGE IN PLACE OF USE

3. **APPLICANT**  
 NAME: **Raymond Spencer**  
 ADDRESS: **20120 Mathers Dr. Bend, OR 97701**

RECEIVED BY OWRD  
 DEC 30 2013  
 SALEM, OR

4. **LOCATION OF USE**  
 AUTHORIZED POINT OF DIVERSION:  
 N 985' & W 617' from the East ¼ corner, SE/NE of Section 29, T17S, R12E.W.M. (diversion for Swalley's canal system), Additional district diversion: NW1/4SE1/4, Section 14, T. 15S., R. 12E,W.M.; 2170 feet North and 1350 feet West from the SE Corner of Section 14.

**LOCATION OF AUTHORIZED PLACE OF USE (Off Lands )**

Township	Range	Section	¼ ¼	Tax Lot	# of acres irrigated	Other Use
17S	12E	S17	SW/NW	01500	3.00	irrigation

5. **RECIPIENT**  
 NAME: **Swalley Irrigation District**  
 ADDRESS: **64672 Cook Ave, Ste 1, Bend, OR 97701**

**6. LOCATION OF PROPOSED USE (On Lands )**

Township	Range	Section	¼ ¼	Tax Lot	# of acres irrigated	Other Use
17S	12E	S17	SW/NW	01500	3.00	irrigation

7. **EXHIBITS :** Maps showing the location of the present and proposed irrigated lands (*On & Off Maps*)

Swalley Irrigation District hereby certifies that the applicant and recipient are the deed holders of subject properties; that our files are complete with a copy of the recorded documents; that the applicant's land has been irrigated within the last five years, and that applicant and recipient hereby authorize the transfer proposed herein.

NOTICE IS HEREBY GIVEN that this proposed change is subject to the approval of the Water Resources Department and that the Water Resources Department may reject the transfer or may require mitigation to avoid injury to other water right holders.

SWALLEY IRRIGATION DISTRICT AND APPLICANT, HEREBY SWEAR THAT THE ABOVE NOTICE FOR TRANSFER OF WATER RIGHT AND THE STATEMENTS MADE ARE TRUE AND CORRECT.

APPLICANT: Raymond Spencer 10-4-11  
 Raymond Spencer Date

RECIPIENT/DISTRICT: Suzanne Butterfield 2/8/12  
 Swalley Irrigation District: Suzanne Butterfield Date



00818805201200041480020028

02/08/2012 02:52:52 PM

D-D Cnt=1 Stn=4 SRB  
\$10.00 \$11.00 \$16.00 \$10.00 \$6.00

After Recording Return To:  
SWALLEY IRRIGATION DISTRICT  
64672 Cook Avenue, Suite 1  
Bend, Oregon 97701

QUITCLAIM DEED  
FOR TRANSFER OF INTEREST IN A WATER RIGHT

Grantor, **Raymond Spencer**, releases and quitclaims to **Swalley Irrigation District (SID)** all rights, title and interest in the following: By this agreement and signed transfer application form, Grantor, the owner of the lands listed in Exhibit A, release their claim and responsibility for **3.00 acres** of Swalley Irrigation District water right that are appurtenant to the lands listed in Exhibit A, to Swalley Irrigation District. Swalley Irrigation District may elect to complete the transfer application and submit it to the Water Resources Department for approval of use of the water right at a new location and/or use. Swalley Irrigation District may attach this agreement to the Oregon Water Resources Department's lease form and file with the District's annual Short Term Water Right Lease Agreement.

By entry of this deed, grantor hereby notifies any subsequent purchaser of the lands listed in Exhibit A that grantor, as owner of the subject land, approved the transfer (including a change in the place and type of use and point of diversion) of the water rights that are appurtenant to the subject land; and that upon completion of a transfer, by election of SID, the subject land no longer will have an appurtenant water right, if the transfer includes a change in the place of use.

Furthermore, upon signing of this agreement and the accompanying transfer application **Raymond Spencer**, shall no longer be liable for any district assessment or charges pertaining to the **3.00 acres** of water right incurred after the date of signing. The water right in question is further described as a portion of certificate # 74145, priority of 1899, located: *\*20120 Mathews Rd, Bend, OR 97701*  
**T17S-R12E,WM-SEC17-SW/NW-01500**

This agreement is binding upon the heirs, executors, administrators, successors, and permitted assigns of the parties to this agreement. Consideration for this Quitclaim is 0.00. *However, Grantor is responsible for Swalley Irrigation District external costs which are Deschutes County recording fee and cost of remapping the quitclaim, totaling \$138.00. Payable to Swalley Irrigation District.*

Grantor.


*Raymond Spencer*  
Raymond Spencer

Date 10-4-11

State of Oregon SS.  
County of Deschutes

Personally appeared Raymond Spencer and acknowledged the forgoing instrument to be his / her voluntary act and deed.

*Peggy Ann Spencer*  
My commission expires 10/2/13



Swalley Irrigation District:

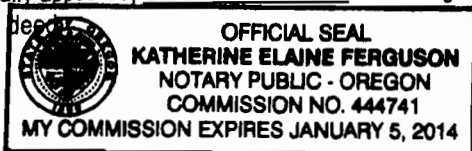
*Suzanne Butterfield*  
Suzanne Butterfield, General Manager

Date 2/8/12

State of Oregon SS.  
County of Deschutes

RECEIVED BY OWRD  
DEC 30 2013  
SALEM, OR

Personally appeared, Suzanne Butterfield as Manager for Swalley Irrigation District, and acknowledged the forgoing instrument to be her voluntary act and deed.



*Katherine Elaine Ferguson*  
My commission expires 1-5-2014

Raymond Spencer  
Account # 1391

# EXHIBIT A

Total Water Rights: 3.00 Acres

Legal Description:	Taxlot	Serial#	WR Acres:
T17S-R12E-WM-SEC17-SW/NW-01500	171217B001500	117962	3.00

A tract of land located in the Northwest Quarter (NW1/4) of Section Seventeen (17), Township Seventeen (17) South, Range Twelve (12) East of the Willamette Meridian, Deschutes County, Oregon, described as follows:

Commencing at the West Quarter corner of said Section 17; thence South 89°52'28" East along the South line of said NW1/4, 660.00 feet to the Southeast corner of a tract of land deeded to Alexander and Sharon B. Sahonchik on April 10, 1971, as described in the deed recorded in Volume 177, Page 725, Deschutes County Deed Records, said corner being also the point of beginning for this description; thence continuing South 89°52'28" East along the South line of said NW1/4, 339.60 feet; thence North 0°07'32" East, 440.00 feet; thence South 89°52'28" East, 496.50 feet; thence North 0°07'32" East, 88.00 feet; thence North 89°52'28" West, 836.10 feet, more or less, to the East line of the aforementioned Sahonchik tract; thence Southerly along the East line, 528 feet more or less to the point of beginning.

RECEIVED BY OWRD

04-10-2013

SALEM, OR

**Water Right Transfer Supplemental Form A  
AFFIDAVIT ATTESTING TO THE USE OF WATER**

State of Oregon )  
 ) ss  
 County of Deschutes )

I, Karl Conklin, in my capacity as Field Operations Manager,  
 mailing address 64672 Cook Ave., Suite 1, Bend, OR 97701  
 telephone number ( 541 ) 388-0658, being first duly sworn depose and say:

1. I attest that:

- Water was used during the previous five years on the entire authorized place of use of the water right proposed for transfer as described on the accompanying transfer application, or
- The water right is not subject to forfeiture and documentation that a presumption of forfeiture for non-use would be rebutted under ORS 540.610(2) is attached.

2. My knowledge of the exercise or status of the water right is based on (check one):

- Personal observation
- Professional expertise

3. My knowledge is specific to the use of water at the following locations:

Township		Range		Mer	Sec	¼ ¼ Section	Gov't Lot or DLC	Acres (if applicable)
17	S	12	E	WM	17	SW/NW	01500	3.00

RECEIVED BY OWRD  
 DEC 30 2013

(continues on reverse side) SALEM, OR

Please print legibly or type. Be as specific as possible. Attach additional pages if you need more space. Supporting documentation must be attached.

4. The water right was exercised for the authorized purpose described below (e.g., crops grown):

Pasture, landscape

5. The water delivery system used to apply water as authorized by the right is described below:

Pressurized delivery from the Riley lateral.

6. One or more of the following documentation supporting the above statements is attached:

- Copy of a water right certificate that was issued within the last five years (not a remaining right certificate),
- Copies of receipts from sales of irrigated crops or for expenditures relating to the use of water,
- Records such as Farm Service Agency crop reports, irrigation district records, an NRCS farm management plan, or records of other water suppliers,
- Dated aerial photographs of the lands or other photographs containing sufficient detail to establish the location and date of the photograph,
- Dedicated power usage records or receipts,
- Other: \_\_\_\_\_

RECEIVED BY OWRD

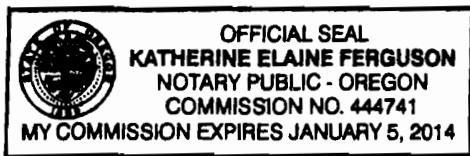
DEC 30 2013

SALEM, OR

[Handwritten Signature]  
Signature of Affiant

10/25/2012  
Date

Signed and sworn to (or affirmed) before me this 25 day of October, 2012.



Katherine Elaine Ferguson  
Notary Public for Oregon

My Commission Expires: 1-5-2014

Please print legibly or type. Be as specific as possible. Attach additional pages if you need more space. Supporting documentation must be attached.

State of Oregon  
WATER RESOURCES DEPARTMENT  
NOTICE OF DISTRICT PERMANENT TRANSFER  
(ORS 540.580)

DISTRICT: **Swalley Irrigation District**  
ADDRESS: **64672 Cook Avenue, Suite 1, Bend, OR 97701**  
PHONE: **541/388-0658**

1. **WATER RIGHT: Swalley Irrigation District**  
CERTIFICATE(S): #74145 PRIORITY DATE: September 1, 1899

2. **TYPE OF CHANGE: PERMANENT CHANGE IN PLACE OF USE**

3. **APPLICANT**

NAME: Charles Low  
ADDRESS: 20350 Sturgeon Rd., Bend, OR 97701

4. **LOCATION OF USE**

AUTHORIZED POINT OF DIVERSION:  
N 985' & W 617' from the East ¼ corner, SE/NE of Section 29, T17S, R12E.W.M. (diversion for Swalley's canal system), Additional district diversion: NW1/4SE1/4, Section 14, T.15S., R. 12E,W.M.; 2170 feet North and 1350 feet West from the SE Corner of Section 14.

LOCATION OF AUTHORIZED PLACE OF USE (*Off Lands*)

Township	Range	Section	¼ ¼	Tax Lot	# of acres irrigated	Other Use
T16S	R12E	S22	SE/SE	01401	.67	IRR

5. **RECIPIENT**

NAME: Charles Low  
ADDRESS: 20350 Sturgeon Rd, Bend, OR 97701

6. **LOCATION OF PROPOSED USE (*On Lands*)**

Township	Range	Section	¼ ¼	Tax Lot	# of acres irrigated	Other Use
T16S	R12E	S22	SE/SE	01401	.67	IRR

7. **EXHIBITS** : Maps showing the location of the present and proposed irrigated lands (*On & Off Maps*)

Swalley Irrigation District hereby certifies that the applicant and recipient are the deed holders of subject properties; that our files are complete with a copy of the recorded documents; that the applicant's land has been irrigated within the last five years, and that applicant and recipient hereby authorize the transfer proposed herein.

NOTICE IS HEREBY GIVEN that this proposed change is subject to the approval of the Water Resources Department and that the Water Resources Department may reject the transfer or may require mitigation to avoid injury to other water right holders.

SWALLEY IRRIGATION DISTRICT AND APPLICANT, HEREBY SWEAR THAT THE ABOVE NOTICE FOR TRANSFER OF WATER RIGHT AND THE STATEMENTS MADE ARE TRUE AND CORRECT.

APPLICANT: Charles Low 11-6-13  
Date

APPLICANT: \_\_\_\_\_ Date

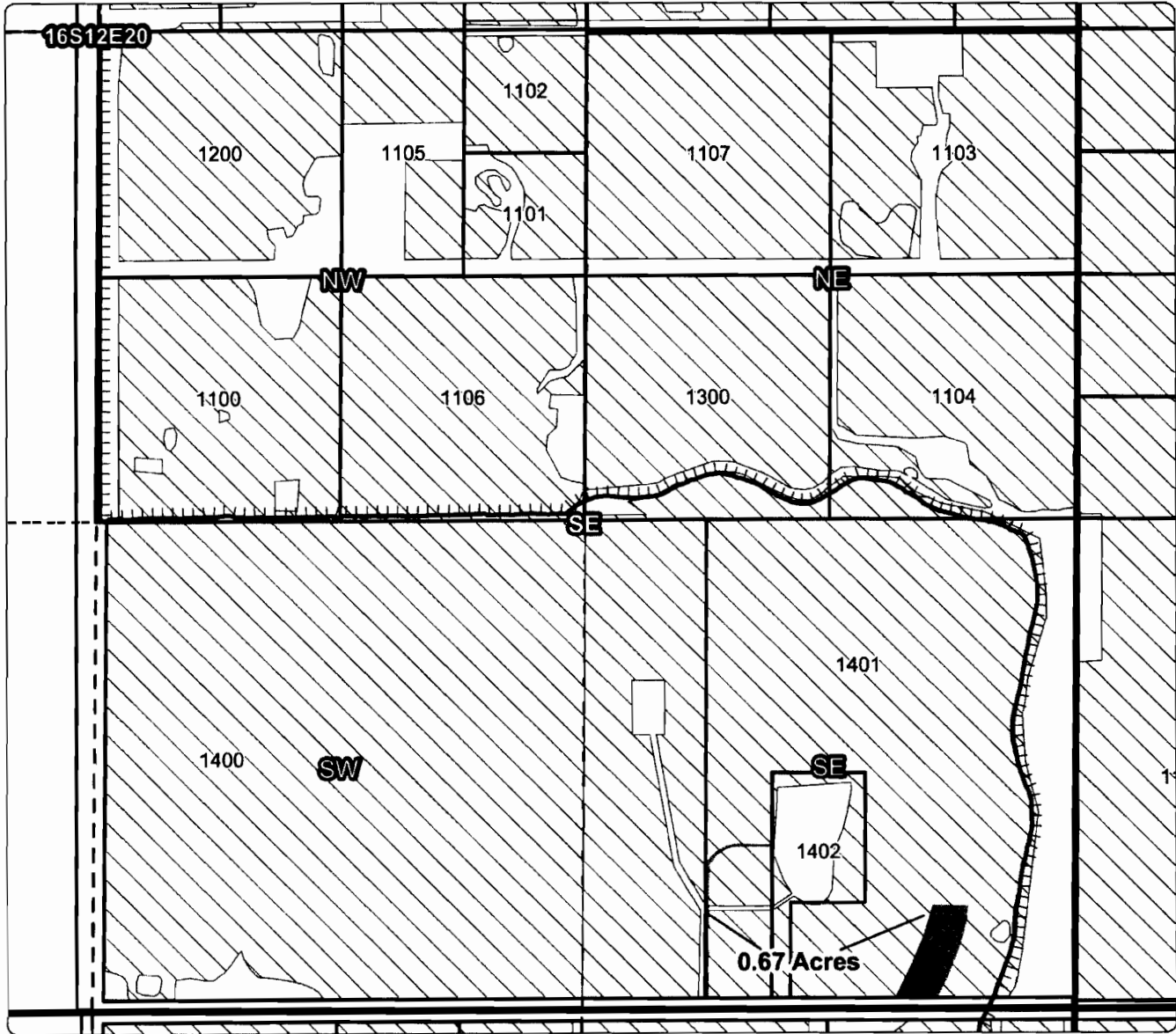
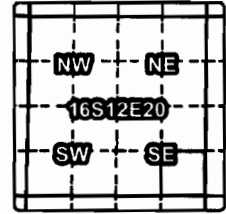
RECIPIENT/DISTRICT: Suzanne Butterfield 11-6-13  
Date  
Suzanne Butterfield, General Manager, Swalley Irrigation District

RECEIVED BY OWRD  
DEC 30 2013  
SALEM, OR

# Swalley Irrigation District

## Application for District Transfer

Cert #: 74145  
 For: Charles Low



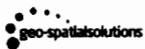
### OFF MAP

Taxlot 1401, 16S12E20SESE: 0.67 Acres OFF, 23.33 Acres Remaining

RECEIVED BY OWRD  
 DEC 30 2013

SALEM, OR

- Point of Diversion
- Canals
- Taxlots
- Transfer
- Cert 74145



1 inch = 400 feet  
 December 2013



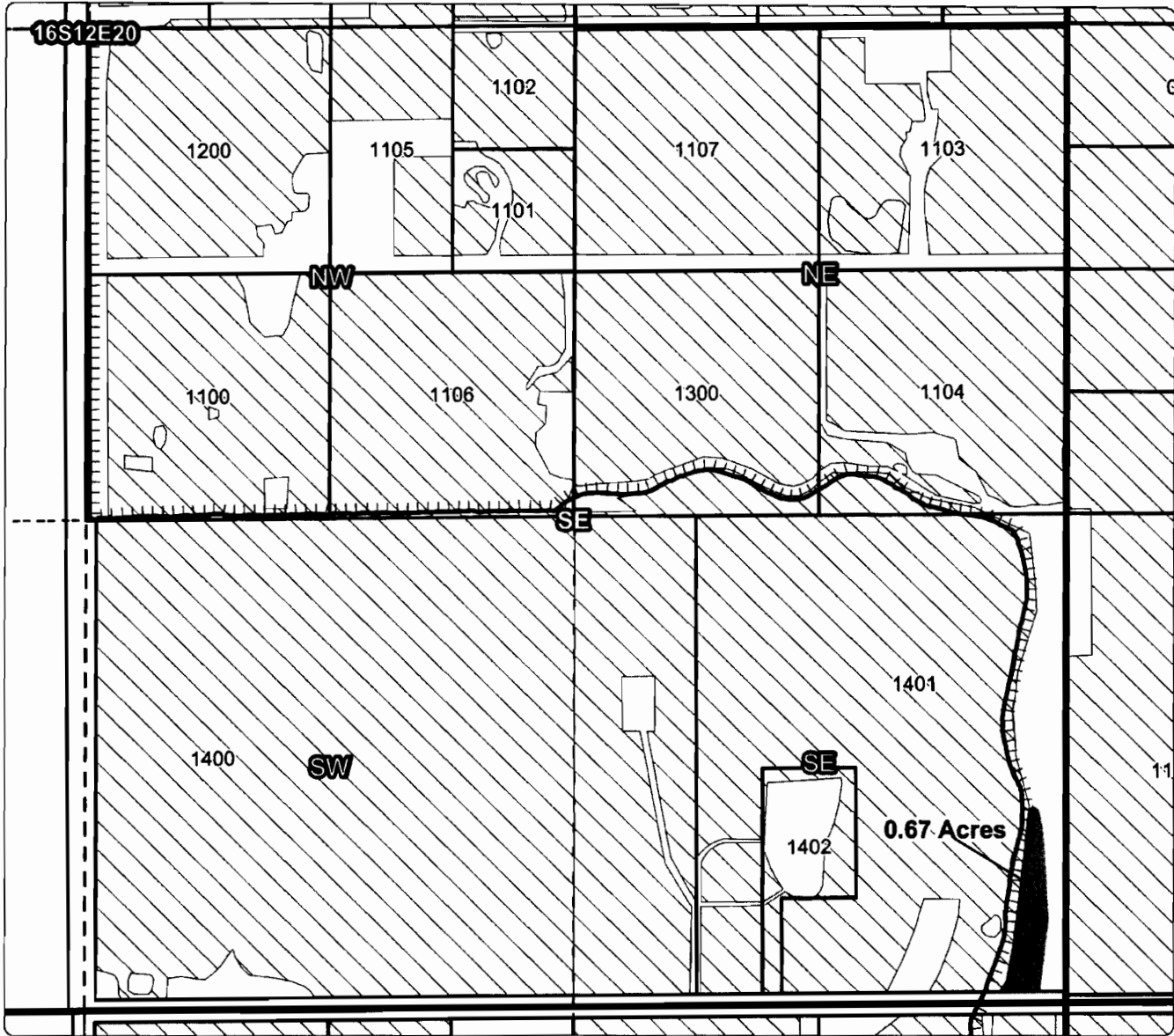
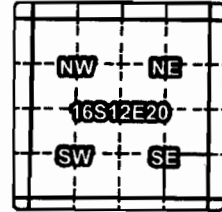


# Swalley Irrigation District

## Application for District Transfer

Cert #: 74145

For: Charles Low



### ON MAP

Taxlot 1401, 16S12E20SESE: 0.67 Acres ON, 24.0 Acres Total

- Point of Diversion
- ▤ Canals
- ▭ Taxlots
- Transfer
- ▨ Cert 74145

RECEIVED BY OWRD  
DEC 30 2013

SALEM, OR

1 inch = 400 feet  
December 2013



State of Oregon  
 WATER RESOURCES DEPARTMENT  
**NOTICE OF DISTRICT PERMANENT TRANSFER**  
 (ORS 540.580)

DISTRICT: **Swalley Irrigation District**  
 ADDRESS: **64672 Cook Avenue, Suite 1, Bend, OR 97701**  
 PHONE: **541/388-0658**

1. **WATER RIGHT: Swalley Irrigation District**  
 CERTIFICATE(S): #74145 PRIORITY DATE: September 1, 1899
2. **TYPE OF CHANGE: PERMANENT CHANGE IN PLACE OF USE**

3. **APPLICANT**

NAME: Daniel & Julie Marcum  
 ADDRESS: 64370 Old Bend Redmond Hwy., Bend, OR 97701

4. **LOCATION OF USE**

AUTHORIZED POINT OF DIVERSION:  
 N 985' & W 617' from the East ¼ corner, SE/NE of Section 29, T17S, R12E.W.M. (diversion for Swalley's canal system), Additional district diversion: NW1/4SE1/4, Section 14, T.15S., R. 12E,W.M.; 2170 feet North and 1350 feet West from the SE Corner of Section 14.

LOCATION OF AUTHORIZED PLACE OF USE (*Off Lands*)

Township	Range	Section	¼ ¼	Tax Lot	# of acres irrigated	Other Use
T17S	R12E	S05	NW/SW	01700	.85	IRR

5. **RECIPIENT**

NAME: Daniel & Julie Marcum  
 ADDRESS: 64370 Old Bend Redmond Hwy, Bend, OR 97701

6. **LOCATION OF PROPOSED USE (*On Lands*)**

Township	Range	Section	¼ ¼	Tax Lot	# of acres irrigated	Other Use
T16S	R12E	S21	NW/SW	01700	.85	IRR

7. **EXHIBITS** : Maps showing the location of the present and proposed irrigated lands (*On & Off Maps*)

Swalley Irrigation District hereby certifies that the applicant and recipient are the deed holders of subject properties; that our files are complete with a copy of the recorded documents; that the applicant's land has been irrigated within the last five years, and that applicant and recipient hereby authorize the transfer proposed herein.

NOTICE IS HEREBY GIVEN that this proposed change is subject to the approval of the Water Resources Department and that the Water Resources Department may reject the transfer or may require mitigation to avoid injury to other water right holders.

SWALLEY IRRIGATION DISTRICT AND APPLICANT, HEREBY SWEAR THAT THE ABOVE NOTICE FOR TRANSFER OF WATER RIGHT AND THE STATEMENTS MADE ARE TRUE AND CORRECT.

APPLICANT: Daniel Marcum 11/12/13  
 Daniel Marcum Dat

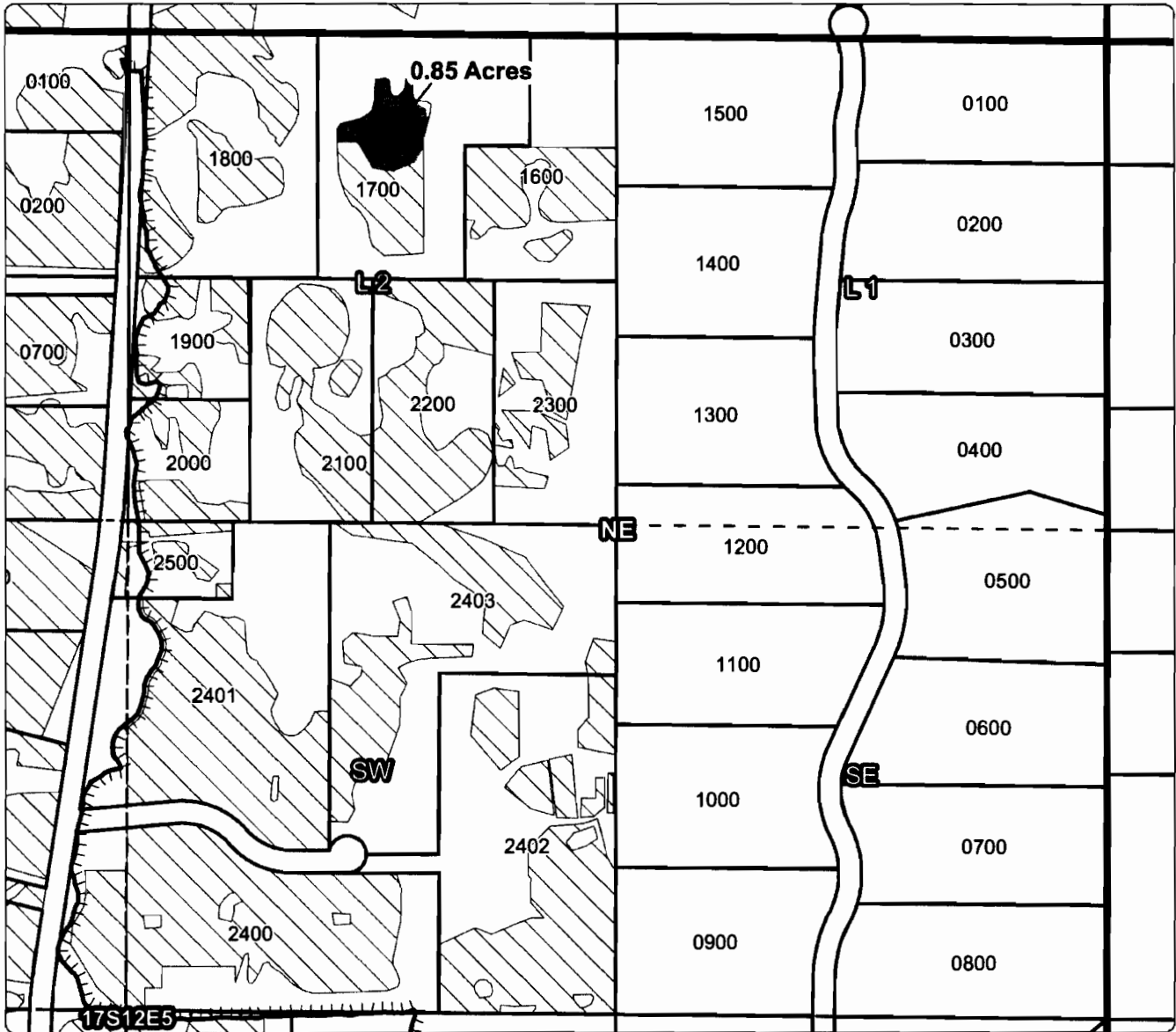
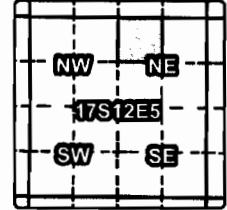
APPLICANT: Julie Marcum 11/12/13  
 Julie Marcum Dat

RECIPIENT/DISTRICT: Suzanne Butterfield 11/12/13  
 Suzanne Butterfield, General Manager, Swalley Irrigation District Dat

# Swalley Irrigation District Application for District Transfer

Cert #: 74145

For: Daniel & Julie Marcum



## OFF MAP

Taxlot 1700, 17S12E5NWNE: 0.85 Acres OFF, 1.15 Acres Remaining

- Point of Diversion
- Canals
- Taxlots
- Transfer
- Cert 74145

RECEIVED BY OWRD

DEC 30 2013

SALEM, OR

1 inch = 400 feet  
December 2013

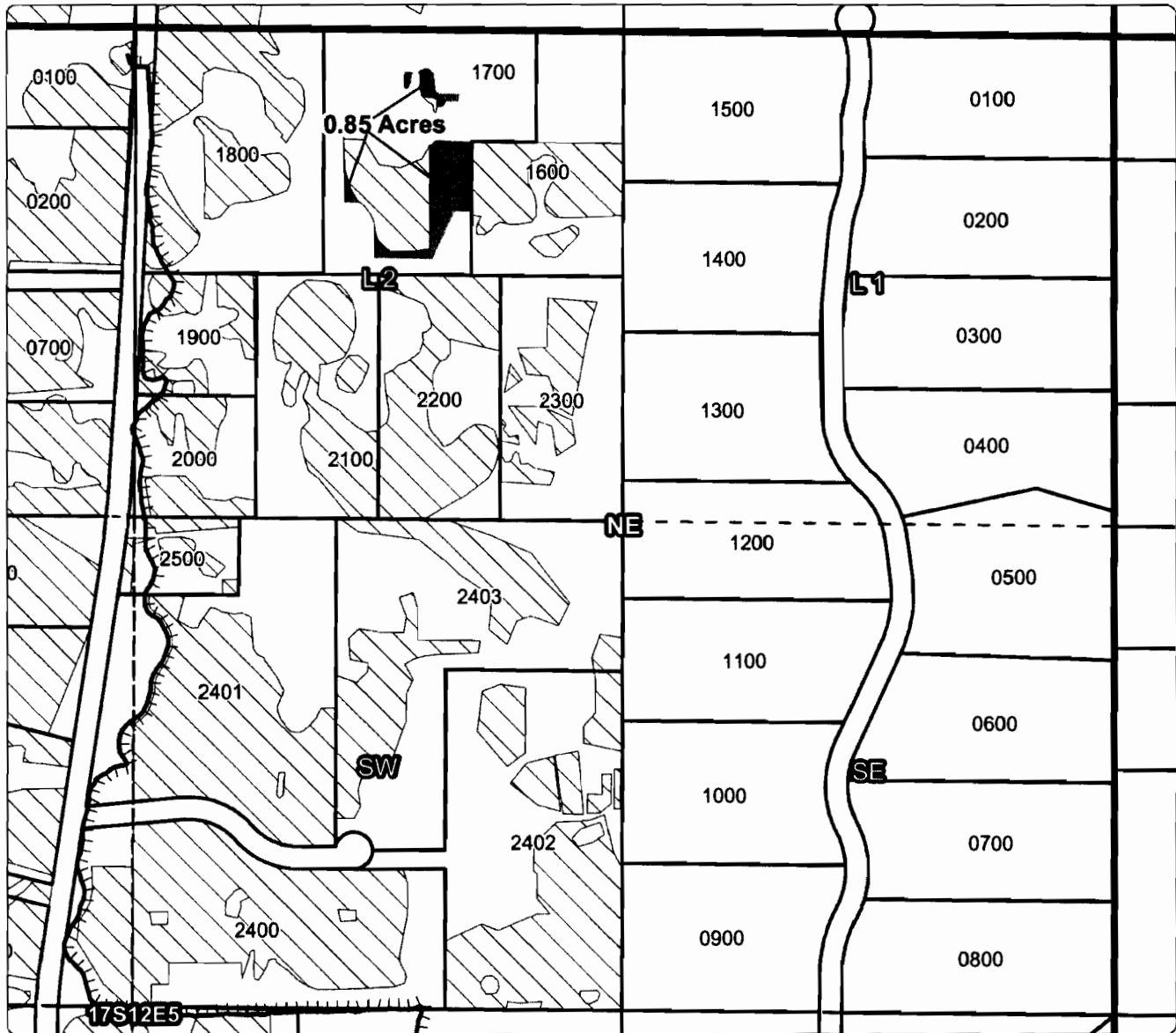
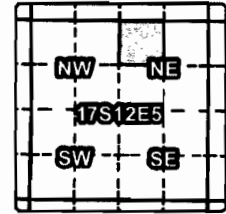


# Swalley Irrigation District

## Application for District Transfer

Cert #: 74145

For: Daniel & Julie Marcum



### ON MAP

Taxlot 1700, 17S12E5NWNE: 0.85 Acres ON, 2.0 Acres Total

- Point of Diversion
- Canals
- Taxlots
- Transfer
- Cert 74145



State of Oregon  
WATER RESOURCES DEPARTMENT  
NOTICE OF DISTRICT PERMANENT TRANSFER  
(ORS 540.580)

DISTRICT: **Swalley Irrigation District**  
ADDRESS: **64672 Cook Avenue, Suite 1, Bend, OR 97701** PHONE: **541/388-0658**

1. **WATER RIGHT: SWALLEY IRRIGATION DISTRICT**  
CERTIFICATE(S): 74145 PRIORITY DATE: September 1, 1899

2. **TYPE OF CHANGE: PERMANENT CHANGE IN PLACE OF USE**

3. **APPLICANT (OFF):**

NAME: Steven & Linda Hanson  
ADDRESS: 65825 93<sup>rd</sup> St., Bend, Oregon 97701

4. **LOCATION OF USE: AUTHORIZED POINT OF DIVERSION:**

POD #3) N 985' & W 617' from the East ¼ corner, SE/NE of Section 29, T17S, R12E.,W.M. (Diversion for Swalley's canal system), POD #15) Additional district diversion: NW1/4SE1/4, Section 14, T.15S, R. 12E,W.M.; 2170 feet North and 1350 feet West from the SE Corner of Section 14.

**LOCATION OF AUTHORIZED PLACE OF USE (Off Lands)**

Township	Range	Section	¼ ¼	Tax Lot	# of acres irrigated	Other Use
T16S	R12E	16	NE/SE	00201	1.24	IRR
T16S	R12E	16	SE/SE	00201	.06	IRR

5. **RECIPIENT (ON):**

NAME: Steven & Linda Hanson  
ADDRESS: 65825 93<sup>rd</sup> St., Bend, OR 97701

6. **LOCATION OF PROPOSED USE (On Lands )**

Township	Range	Section	¼ ¼	Tax Lot	# of acres irrigated	Other Use
T16S	R12E	16	NE/SE	00201	.76	IRR
T16S	R12E	16	NE/SE	00200	.42	IRR
T16S	R12E	16	SE/SE	00201	.06	IRR

7. **EXHIBITS :** Maps showing the location of the present and proposed irrigated lands (*On & Off Maps*)

Swalley Irrigation District hereby certifies that the applicant and recipient are the deed holders of subject properties; that our files are complete with a copy of the recorded documents; that the applicant's land has been irrigated within the last five years, and that applicant and recipient hereby authorize the transfer proposed herein.

NOTICE IS HEREBY GIVEN that this proposed change is subject to the approval of the Water Resources Department and that the Water Resources Department may reject the transfer or may require mitigation to avoid injury to other water right holders.

SWALLEY IRRIGATION DISTRICT AND APPLICANT, HEREBY SWEAR THAT THE ABOVE NOTICE FOR TRANSFER OF WATER RIGHT AND THE STATEMENTS MADE ARE TRUE AND CORRECT.

APPLICANT: Stephen D. Hanson 4-17-13  
Steven Hanson Date

APPLICANT: Linda Hanson 4-17-13  
Linda Hanson Date

RECIPIENT: Suzanne Butterfield 4-18-13  
Suzanne Butterfield, Swalley Irrigation District General Manager Date

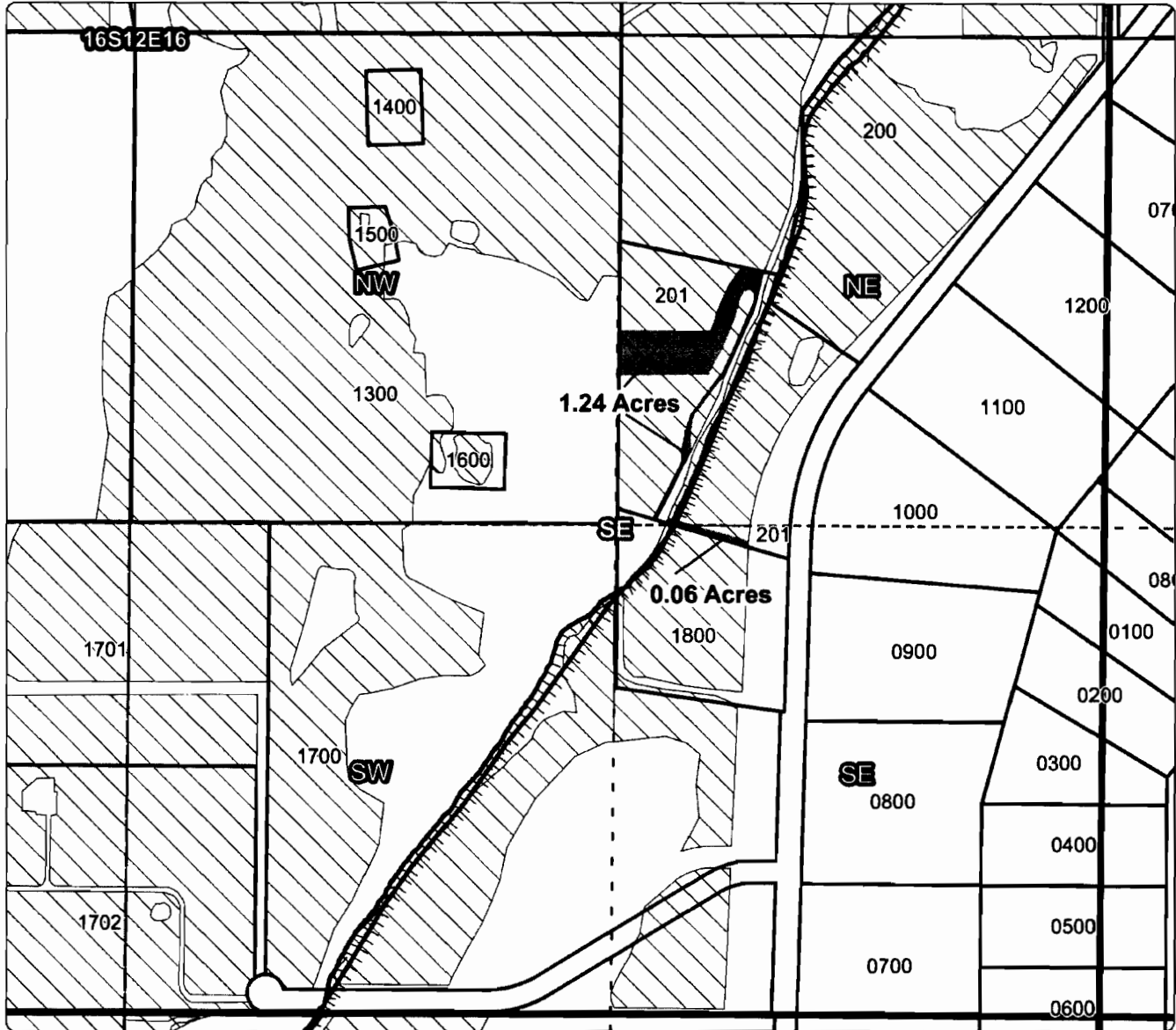
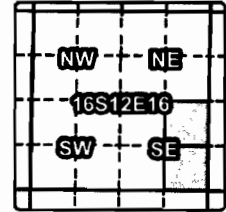
RECEIVED BY OWRD  
DEC 30 2013  
SALEM, OR

# Swalley Irrigation District

## Application for District Transfer

Cert #: 74145

For: Steve & Linda Hanson



### OFF MAP

Taxlot 201, 16S12E16NESE: 1.24 Acres OFF

Taxlot 201, 16S12E16SESE: 0.06 Acres OFF

RECEIVED BY OWRD

DEC 30 2013

SALEM, OR

- Point of Diversion
- Canals
- Taxlots
- Transfer
- Cert 74145



1 inch = 400 feet  
December 2013

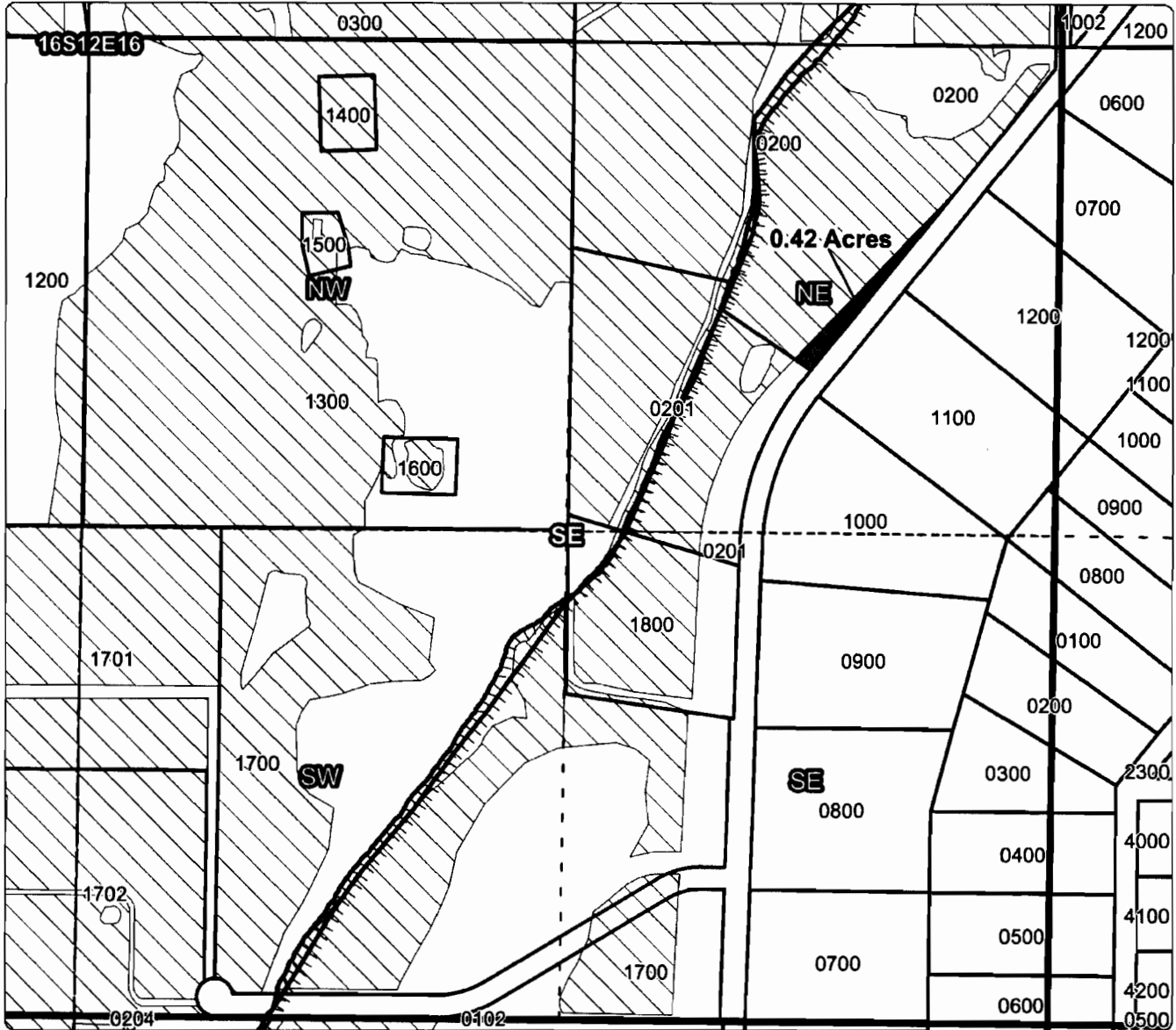
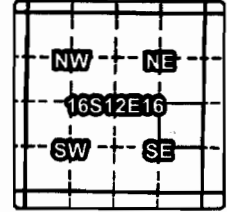


# Swalley Irrigation District

## Application for District Transfer

Cert #: 74145

For: Steven & Linda Hanson



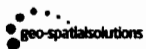
### ON MAP

Taxlot 200, 16S12E16NESE: 0.42 Acres ON, 14.0 Acres Total

RECEIVED BY OWRD  
DEC 30 2013

SALEM, OR

- Point of Diversion
- ▨ Canals
- ▭ Taxlots
- Transfer
- ▧ Cert 74145



1 inch = 400 feet  
December 2013

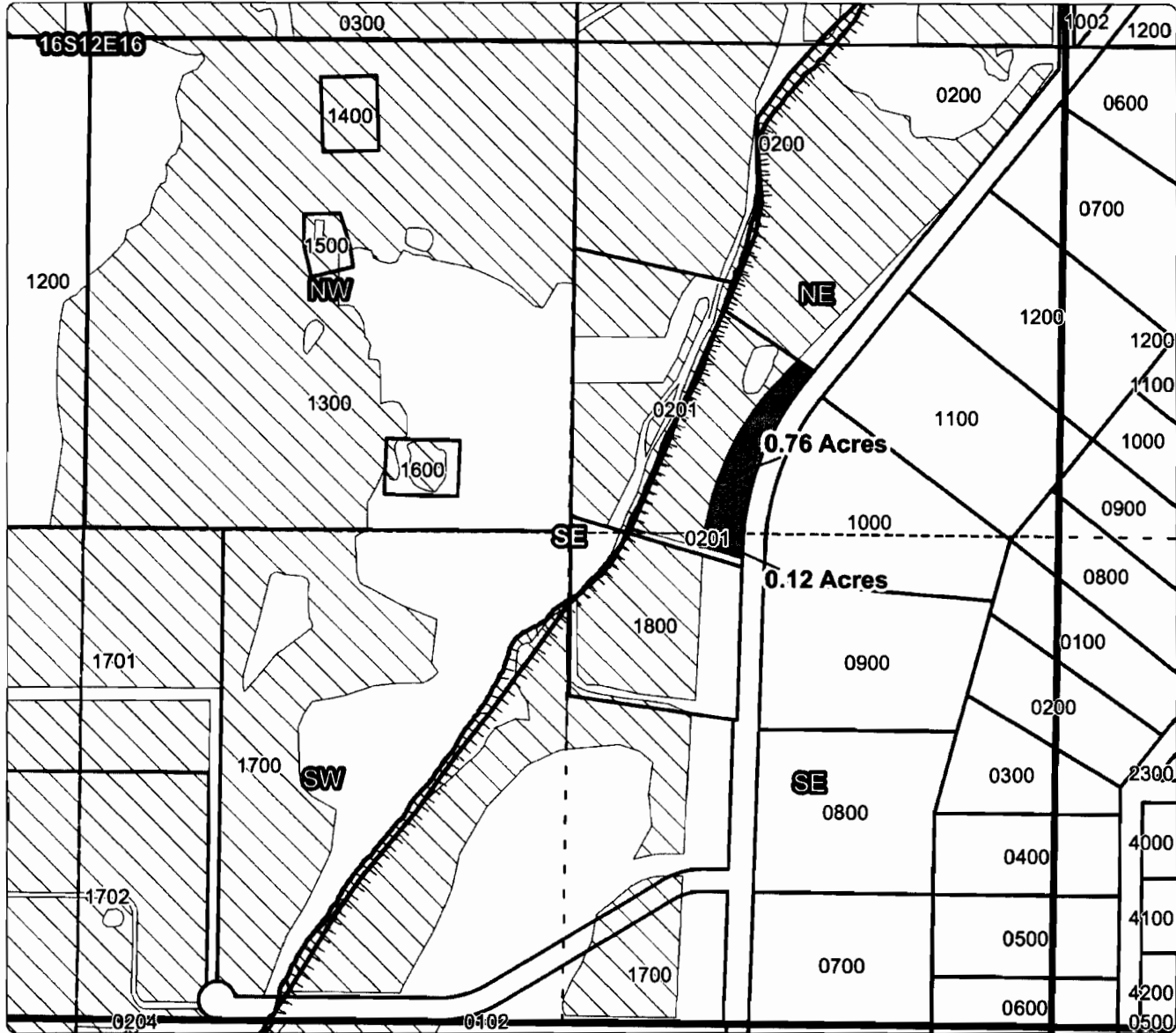
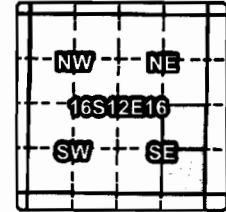


# Swalley Irrigation District

## Application for District Transfer

Cert #: 74145






For: Steven & Linda Hanson



### ON MAP

Taxlot 201, 16S12E16NESE: 0.76 Acres ON

Taxlot 201, 16S12E16SESE: 0.12 Acres ON

-  Point of Diversion
-  Canals
-  Taxlots
-  Transfer
-  Cert 74145

RECEIVED BY OWRD  
DEC 30 2013

SALEM, OR





State of Oregon  
 WATER RESOURCES DEPARTMENT  
**NOTICE OF DISTRICT PERMANENT TRANSFER**  
 (ORS 540.580)

DISTRICT: **Swalley Irrigation District**  
 ADDRESS: **64672 Cook Avenue, Suite 1, Bend, OR 97701**  
 PHONE: **541/388-0658**

1. **WATER RIGHT: Swalley Irrigation District**  
 CERTIFICATE(S): #74145 PRIORITY DATE: September 1, 1899

2. **TYPE OF CHANGE: PERMANENT CHANGE IN PLACE OF USE**

3. **APPLICANT**

NAME: Joseph & Jane Eilers  
 ADDRESS: 64110 Harris Way, Bend, OR 97701

4. **LOCATION OF USE**

AUTHORIZED POINT OF DIVERSION:  
 N 985' & W 617' from the East ¼ corner, SE/NE of Section 29, T17S, R12E, W.M. (diversion for Swalley's canal system), Additional district diversion: NW1/4SE1/4, Section 14, T. 15S., R. 12E, W.M.; 2170 feet North and 1350 feet West from the SE Corner of Section 14.

**LOCATION OF AUTHORIZED PLACE OF USE (Off Lands)**

Township	Range	Section	¼ ¼	Tax Lot	# of acres irrigated	Other Use
T17S	R12E	S04	NW/SE	00512	1.08	IRR

5. **RECIPIENT**

NAME: Joseph & Jane Eilers  
 ADDRESS: 64110 Harris Way, Bend, OR 97701

6. **LOCATION OF PROPOSED USE (On Lands)**

Township	Range	Section	¼ ¼	Tax Lot	# of acres irrigated	Other Use
T17S	R12E	S04	NW/SE	00512	1.08	IRR

7. **EXHIBITS** : Maps showing the location of the present and proposed irrigated lands (*On & Off Maps*)

Swalley Irrigation District hereby certifies that the applicant and recipient are the deed holders of subject properties; that our files are complete with a copy of the recorded documents; that the applicant's land has been irrigated within the last five years, and that applicant and recipient hereby authorize the transfer proposed herein.

NOTICE IS HEREBY GIVEN that this proposed change is subject to the approval of the Water Resources Department and that the Water Resources Department may reject the transfer or may require mitigation to avoid injury to other water right holders.

SWALLEY IRRIGATION DISTRICT AND APPLICANT, HEREBY SWEAR THAT THE ABOVE NOTICE FOR TRANSFER OF WATER RIGHT AND THE STATEMENTS MADE ARE TRUE AND CORRECT.

APPLICANT: *Joseph Eilers* 11/15/13  
Date

APPLICANT: *Jane Eilers* 11-15-13  
Date

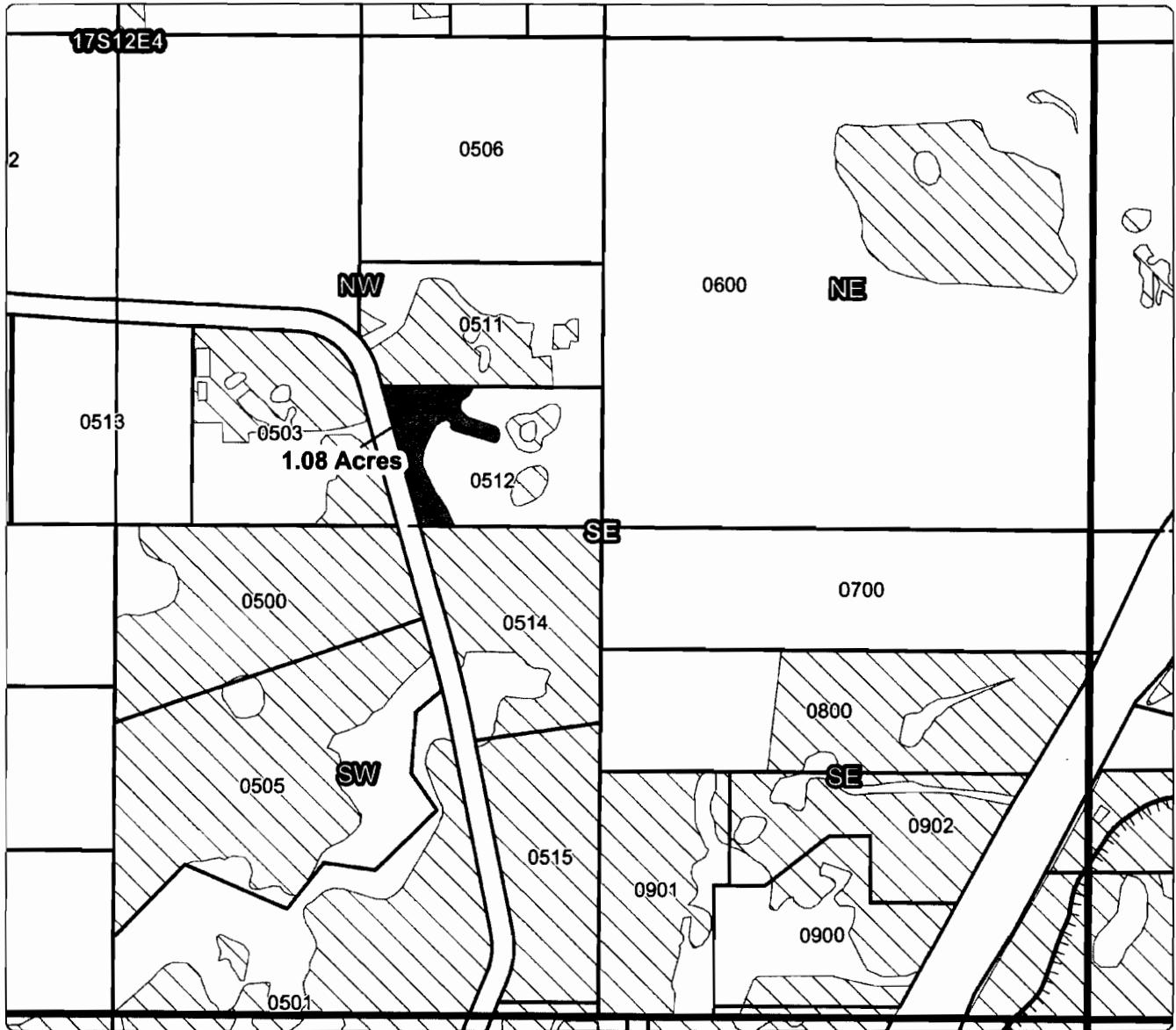
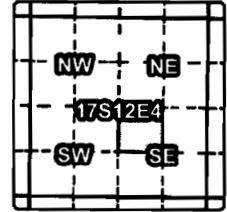
RECIPIENT/DISTRICT: *Suzanne Butterfield* 11-15-13  
Date  
 Suzanne Butterfield, General Manager, Swalley Irrigation District

# Swalley Irrigation District

## Application for District Transfer

Cert #: 74145

For: Joseph & Jane Eilers



### OFF MAP


Taxlot 512, 17S12E4NWSE: 1.08 Acres OFF, 0.42 Acres Remaining

- Point of Diversion
- Canals
- Taxlots
- Transfer
- Cert 74145

RECEIVED BY OWRD

DEC 30 2013

SALEM, OR



1 inch = 400 feet  
December 2013

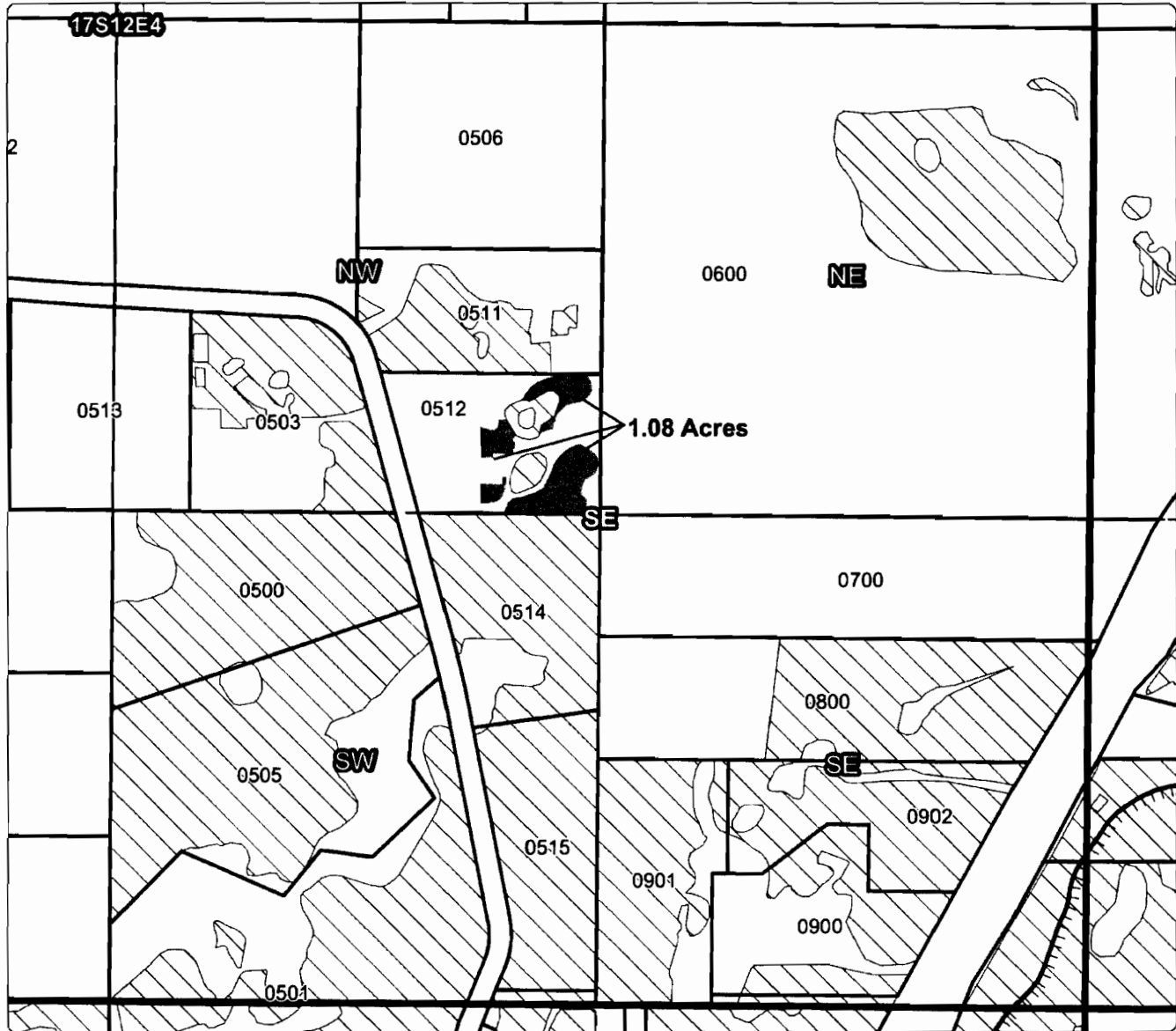
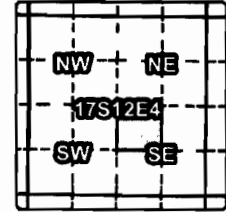


# Swalley Irrigation District

## Application for District Transfer

Cert #: 74145

For: Joseph & Jane Eilers



### ON MAP

Taxlot 512, 17S12E4NWSE: 1.08 Acres ON, 1.5 Acres Total

RECEIVED BY OWRD  
DEC 30 2013

SALEM, OR

- Point of Diversion
- Canals
- Taxlots
- Transfer
- Cert 74145



WATER RESOURCES DEPARTMENT  
NOTICE OF DISTRICT PERMANENT TRANSFER  
(ORS 540.580)

DISTRICT: **Swalley Irrigation District**  
ADDRESS: **64672 Cook Avenue, Suite 1, Bend, OR 97701** PHONE: **541/388-0658**

1. **WATER RIGHT: SWALLEY IRRIGATION DISTRICT**  
CERTIFICATE(S): 74145 PRIORITY DATE: September 1, 1899

2. **TYPE OF CHANGE: PERMANENT CHANGE IN PLACE OF USE**

3. **APPLICANT (OFF):**

NAME: Gary Knight  
ADDRESS: 64240 Harris Lane, Bend, OR 97701

4. **LOCATION OF USE: AUTHORIZED POINT OF DIVERSION:**

POD #3) N 985' & W 617' from the East 1/4 corner, SE/NE of Section 29, T17S, R12E., W.M. (Diversion for Swalley's canal system), POD #15) Additional district diversion: NW1/4SE1/4, Section 14, T.15S, R. 12E, W.M.; 2170 feet North and 1350 feet West from the SE Corner of Section 14.

**LOCATION OF AUTHORIZED PLACE OF USE (Off Lands)**

Township	Range	Section	1/4 1/4	Tax Lot	# of acres irrigated	Other Use
T17S	E12	04	NW/NE	00227	.65	IRR

5. **RECIPIENT (ON):**

NAME: Gary Knight  
ADDRESS: 64240 Harris Lane, Bend, OR 97701

6. **LOCATION OF PROPOSED USE (On Lands )**

Township	Range	Section	1/4 1/4	Tax Lot	# of acres irrigated	Other Use
T17S	E12	04	NW/NE	00227	.65	IRR

7. **EXHIBITS** : Maps showing the location of the present and proposed irrigated lands (*On & Off Maps*)


Swalley Irrigation District hereby certifies that the applicant and recipient are the deed holders of subject properties; that our files are complete with a copy of the recorded documents; that the applicant's land has been irrigated within the last five years, and that applicant and recipient hereby authorize the transfer proposed herein.

NOTICE IS HEREBY GIVEN that this proposed change is subject to the approval of the Water Resources Department and that the Water Resources Department may reject the transfer or may require mitigation to avoid injury to other water right holders.

SWALLEY IRRIGATION DISTRICT AND APPLICANT, HEREBY SWEAR THAT THE ABOVE NOTICE FOR TRANSFER OF WATER RIGHT AND THE STATEMENTS MADE ARE TRUE AND CORRECT.

APPLICANT:  8-19-13  
Gary Knight/Lowe Lane Properties, LLC Date

APPLICANT: \_\_\_\_\_ Date

RECIPIENT/DISTRICT:  8/13/13  
Swalley Irrigation District: Suzanne Butterfield Date

RECEIVED BY OWRD

DEC 30 2013

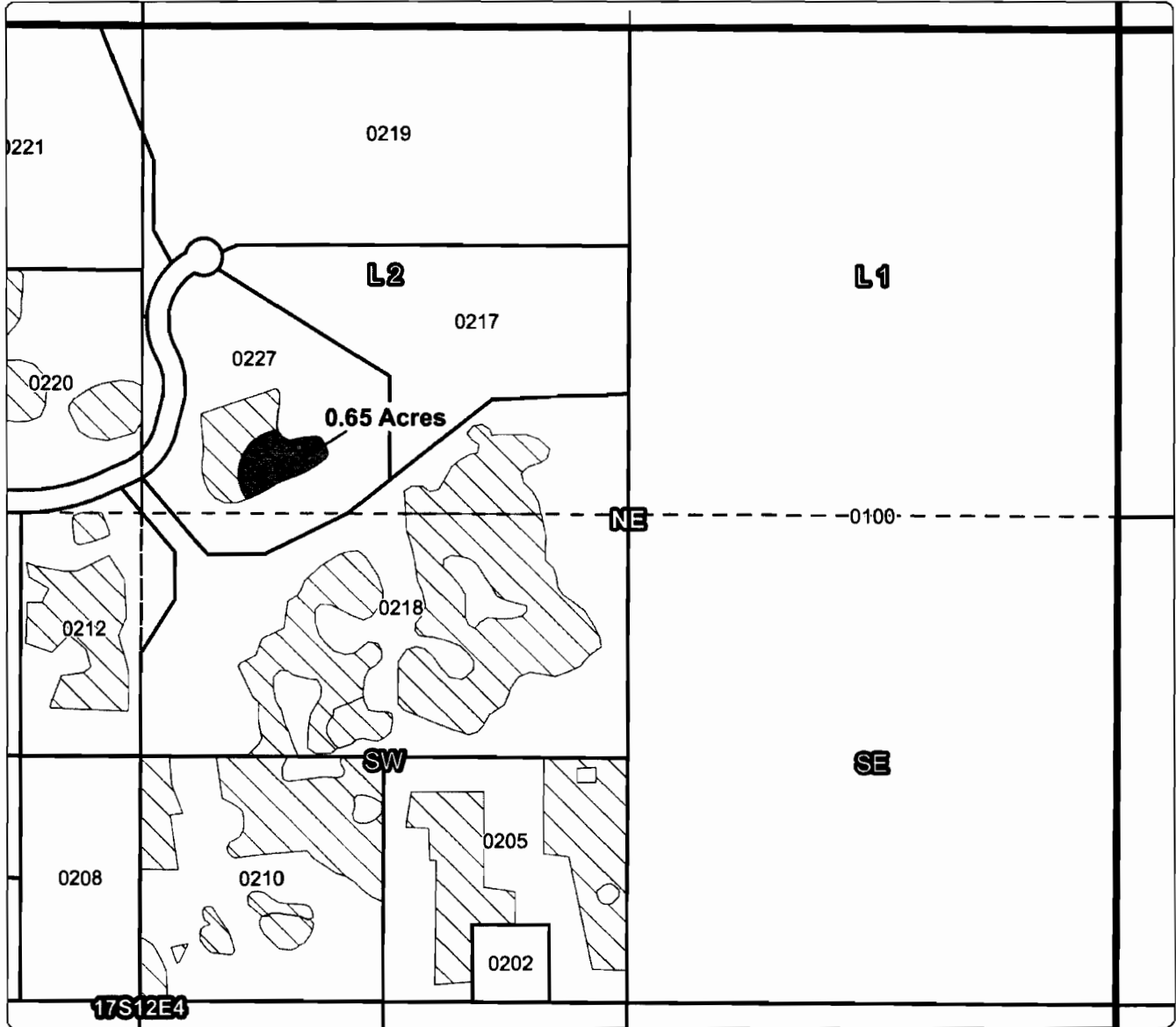
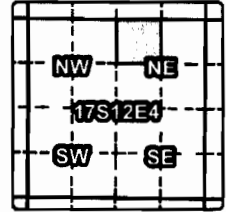
SALEM, OR

# Swalley Irrigation District

## Application for District Transfer

Cert #: 74145

For: Gary Knight



### OFF MAP

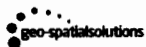
Taxlot 227, 17S12E4NWNE: 0.65 Acres OFF, 0.85 Acres Remaining

- Point of Diversion
- Canals
- Taxlots
- Transfer
- Cert 74145

RECEIVED BY OWRD

DEC 30 2013

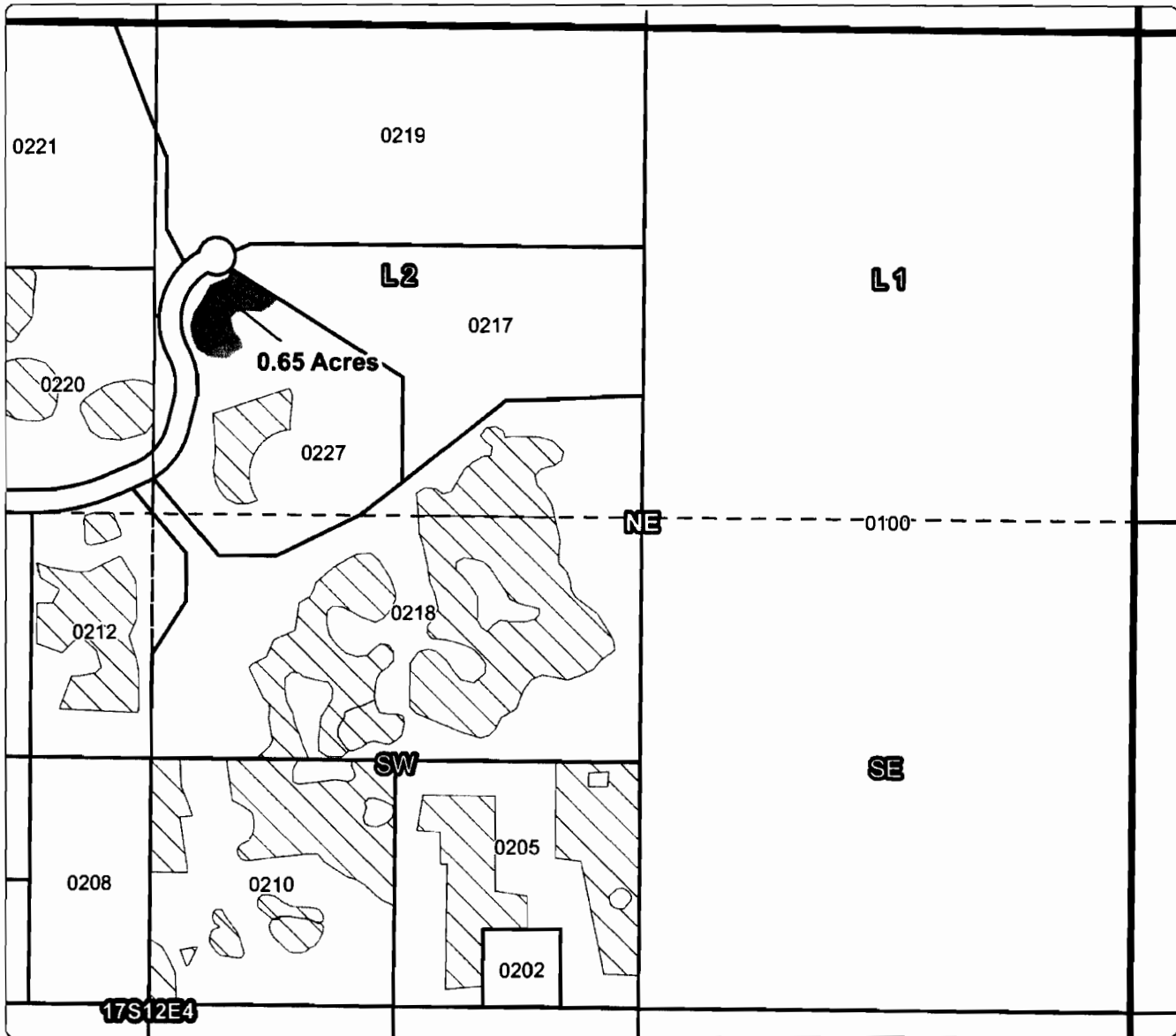
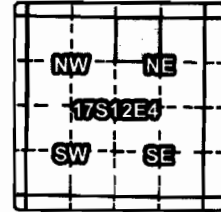
SALEM, OR



1 inch = 400 feet  
December 2013



**Swalley Irrigation District**  
**Application for District Transfer**  
 Cert #: 74145  
 For: Gary Knight/Lowe Lane Properties



**ON MAP**

Taxlot 227, 17S12E4NWNE: 0.65 Acres ON, 1.5 Acres Total

- Point of Diversion
- TTT Canals
- Taxlots
- Transfer
- ▨ Cert 74145

RECEIVED BY OWRD

DEC 30 2013

SALEM, OR

1 inch = 400 feet  
 December 2013



WATER RESOURCES DEPARTMENT  
**NOTICE OF DISTRICT PERMANENT TRANSFER**  
 (ORS 540.580)

DISTRICT: **Swalley Irrigation District**  
 ADDRESS: **64672 Cook Avenue, Suite 1, Bend, OR 97701**  
 PHONE: **541/388-0658**

1. **WATER RIGHT: Swalley Irrigation District**  
 CERTIFICATE(S): #74145 PRIORITY DATE: September 1, 1899

2. **TYPE OF CHANGE: PERMANENT CHANGE IN PLACE OF USE**

3. **APPLICANT (Off)**  
 NAME: Keren Wilson and Michael DeShane  
 ADDRESS: 20130 Elder Lane, Bend, Oregon 97701

4. **LOCATION OF USE**  
 AUTHORIZED POINT OF DIVERSION:  
 N 985' & W 617' from the East ¼ corner, SE/NE of Section 29, T17S, R12E.W.M. (diversion for Swalley's canal system), Additional district diversion: NW1/4SE1/4, Section 14, T.15S., R. 12E,W.M.; 2170 feet North and 1350 feet West from the SE Corner of Section 14.

**LOCATION OF AUTHORIZED PLACE OF USE (Off Lands)**

Township	Range	Section	¼ ¼	Tax Lot	# of acres irrigated	Other Use
T16S	R12E	29	NE/NW	00600	.08	Irrigation

5. **RECIPIENT (On)**  
 NAME: Keren Wilson and Michael DeShane  
 ADDRESS: 20130 Elder Lane, Bend, OR 97701

6. **LOCATION OF PROPOSED USE (On Lands)**


Township	Range	Section	¼ ¼	Tax Lot	# of acres irrigated	Other Use
T16S	12E	29	NE/NW	00600	.08	Irrigation


7. **EXHIBITS** : Maps showing the location of the present and proposed irrigated lands (*On & Off Maps*)

Swalley Irrigation District hereby certifies that the applicant and recipient are the deed holders of subject properties; that our files are complete with a copy of the recorded documents; that the applicant's land has been irrigated within the last five years, and that applicant and recipient hereby authorize the transfer proposed herein.

NOTICE IS HEREBY GIVEN that this proposed change is subject to the approval of the Water Resources Department and that the Water Resources Department may reject the transfer or may require mitigation to avoid injury to other water right holders.

SWALLEY IRRIGATION DISTRICT AND APPLICANT, HEREBY SWEAR THAT THE ABOVE NOTICE FOR TRANSFER OF WATER RIGHT AND THE STATEMENTS MADE ARE TRUE AND CORRECT.

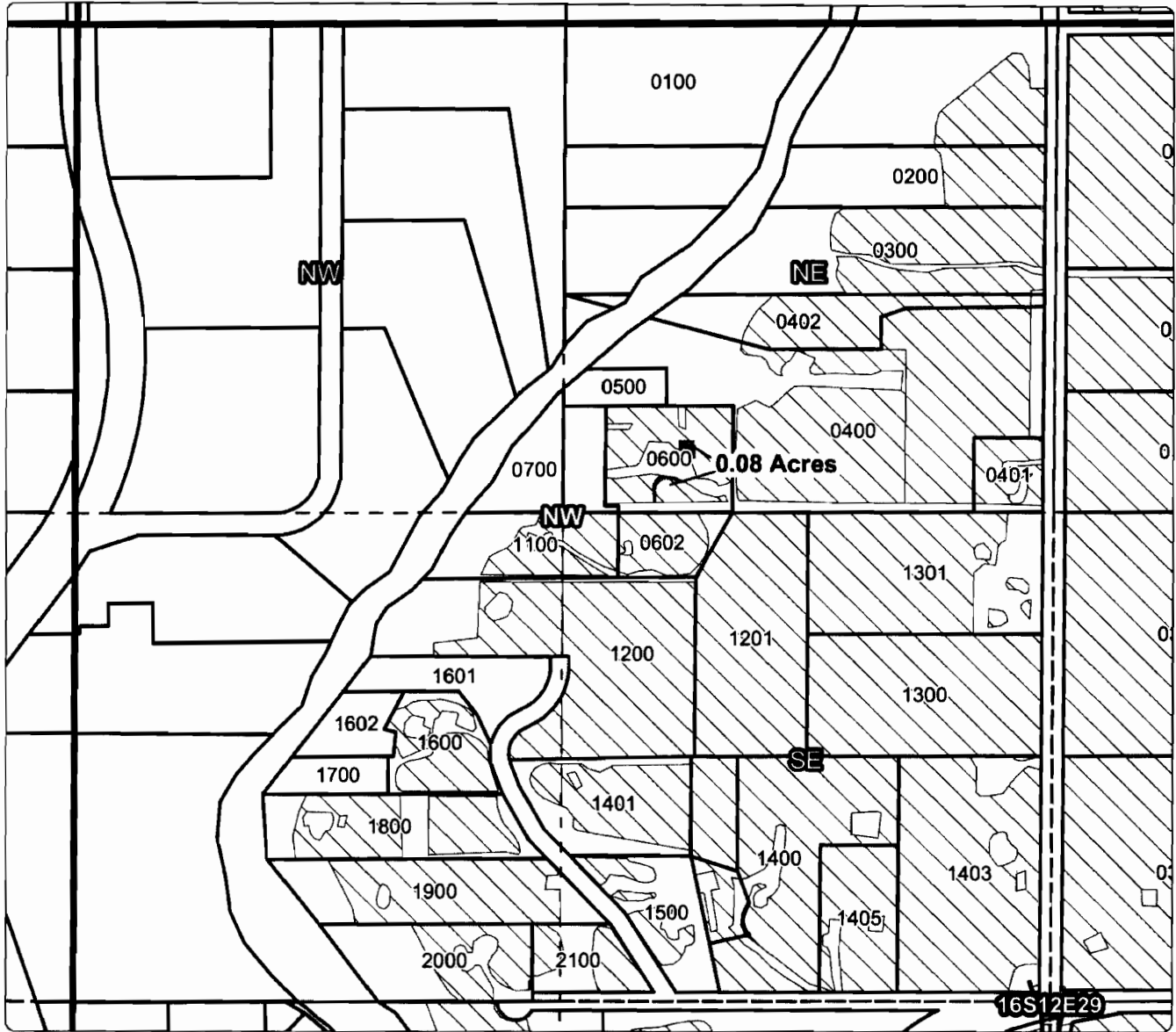
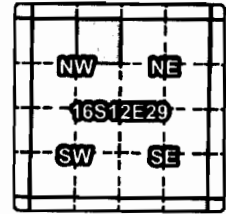
APPLICANT:  8-22-13  
 Keren Wilson Date

APPLICANT:  8-22-13  
 Michael DeShane Date

RECIPIENT/DISTRICT:  8-22-13  
 Suzanne Butterfield, General Manager, Swalley Irrigation District Date

RECEIVED BY OWRD  
 DEC 30 2013  
 SALEM, OR

**Swalley Irrigation District**  
**Application for District Transfer**  
 Cert #: 74145  
 For: Keren Wilson & Michael DeShane

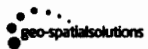


**OFF MAP**

Taxlot 600, 16S12E29NENW: 0.08 Acres OFF, 0.92 Acres Remaining

RECEIVED BY OWRD  
 DEC 30 2013  
 SALEM, OR

- Point of Diversion
- TTT Canals
- Taxlots
- Transfer
- ▨ Cert 74145



1 inch = 400 feet  
 December 2013



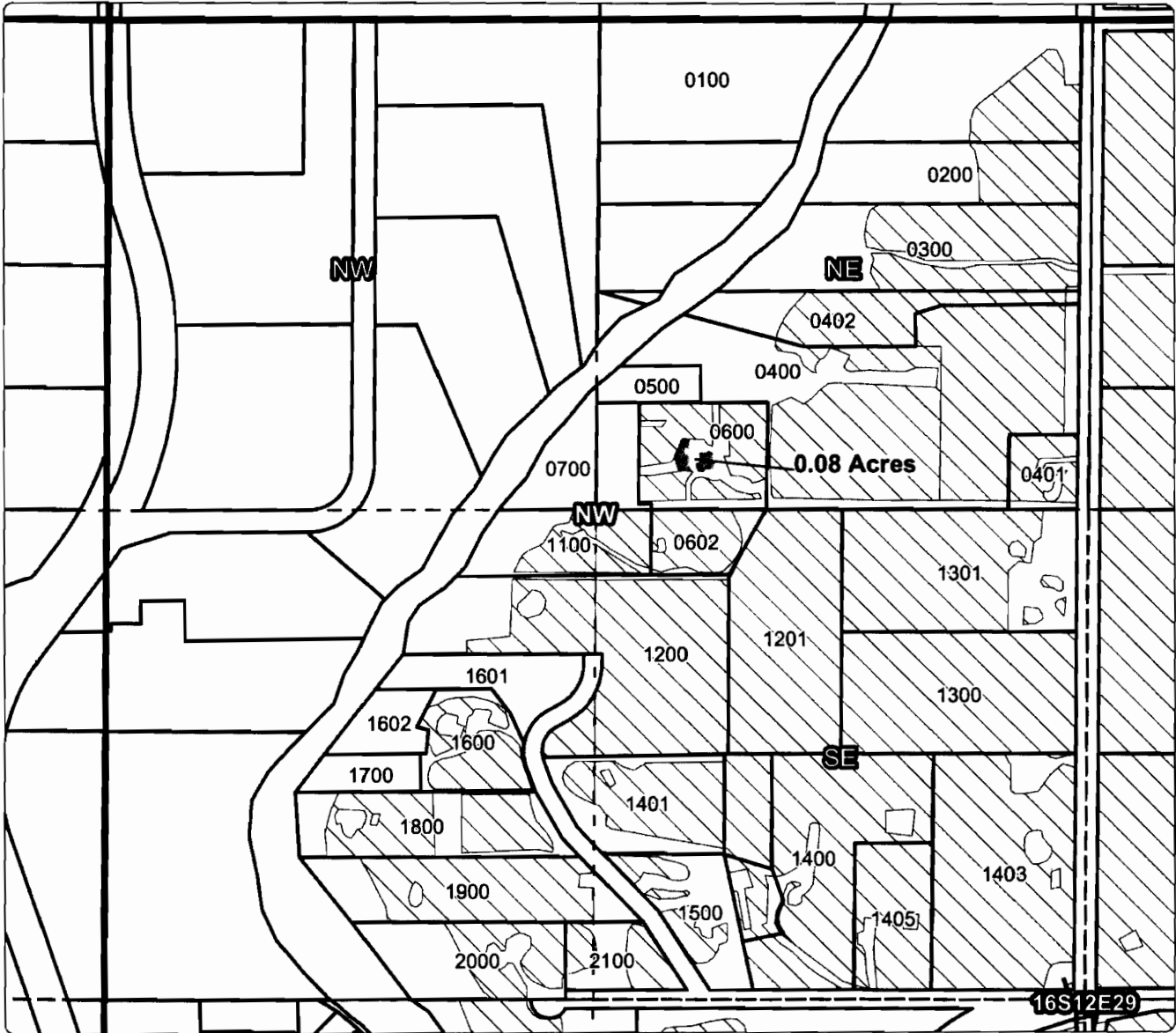
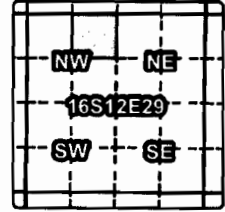


# Swalley Irrigation District

## Application for District Transfer

Cert #: 74145

For: Keren Wilson/Michael DeShane



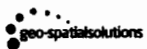
### ON MAP

Taxlot 600, 16S12E29NENW: 0.08 Acres ON, 0.54 Acres Total

- Point of Diversion
- Canals
- Taxlots
- Transfer
- Cert 74145

RECEIVED BY OWRD  
DEC 30 2013

SALEM, OR



1 inch = 400 feet  
December 2013



State of Oregon  
 WATER RESOURCES DEPARTMENT  
**NOTICE OF DISTRICT PERMANENT TRANSFER**  
 (ORS 540.580)

DISTRICT: **Swalley Irrigation District**  
 ADDRESS: **64672 Cook Avenue, Suite 1, Bend, OR 97701**  
 PHONE: **541/388-0658**

1. **WATER RIGHT: Swalley Irrigation District**  
 CERTIFICATE(S): #74145 PRIORITY DATE: September 1, 1899

2. **TYPE OF CHANGE: PERMANENT CHANGE IN PLACE OF USE**

3. **APPLICANT**

NAME: Ron and Suzanne Heskett  
 ADDRESS: 20010 Rodeo Dr., Bend, OR 97701

4. **LOCATION OF USE**

AUTHORIZED POINT OF DIVERSION:  
 N 985' & W 617' from the East ¼ corner, SE/NE of Section 29, T17S, R12E, W M (diversion for Swalley's canal system), Additional district diversion: NW1/4SE1/4, Section 14, T. 15S., R. 12E, W M.; 2170 feet North and 1350 feet West from the SE Corner of Section 14

LOCATION OF AUTHORIZED PLACE OF USE (*Off Lands*)

Township	Range	Section	¼ ¼	Tax Lot	# of acres irrigated	Other Use
T16S	R12E	S32	SW/SW	00715	.74	IRR

5. **RECIPIENT**

NAME: Ron and Suzanne Heskett  
 ADDRESS: 64370 Old Bend Redmond Hwy, Bend, OR 97701

6. **LOCATION OF PROPOSED USE (*On Lands*)**

Township	Range	Section	¼ ¼	Tax Lot	# of acres irrigated	Other Use
T16S	R12E	S32	SW/SW	00715	.74	IRR

7. **EXHIBITS** : Maps showing the location of the present and proposed irrigated lands (*On & Off Maps*)

Swalley Irrigation District hereby certifies that the applicant and recipient are the deed holders of subject properties; that our files are complete with a copy of the recorded documents; that the applicant's land has been irrigated within the last five years, and that applicant and recipient hereby authorize the transfer proposed herein.

NOTICE IS HEREBY GIVEN that this proposed change is subject to the approval of the Water Resources Department and that the Water Resources Department may reject the transfer or may require mitigation to avoid injury to other water right holders.

SWALLEY IRRIGATION DISTRICT AND APPLICANT, HEREBY SWEAR THAT THE ABOVE NOTICE FOR TRANSFER OF WATER RIGHT AND THE STATEMENTS MADE ARE TRUE AND CORRECT.

APPLICANT: *Ron Heskett* 13 Nov. 13  
 Ron Heskett Date

APPLICANT: *Suzanne Heskett* 11/13/13  
 Suzanne Heskett Date

RECIPIENT/DISTRICT: *Suzanne Butterfield* 11/13/13  
 Suzanne Butterfield, General Manager, Swalley Irrigation District Date

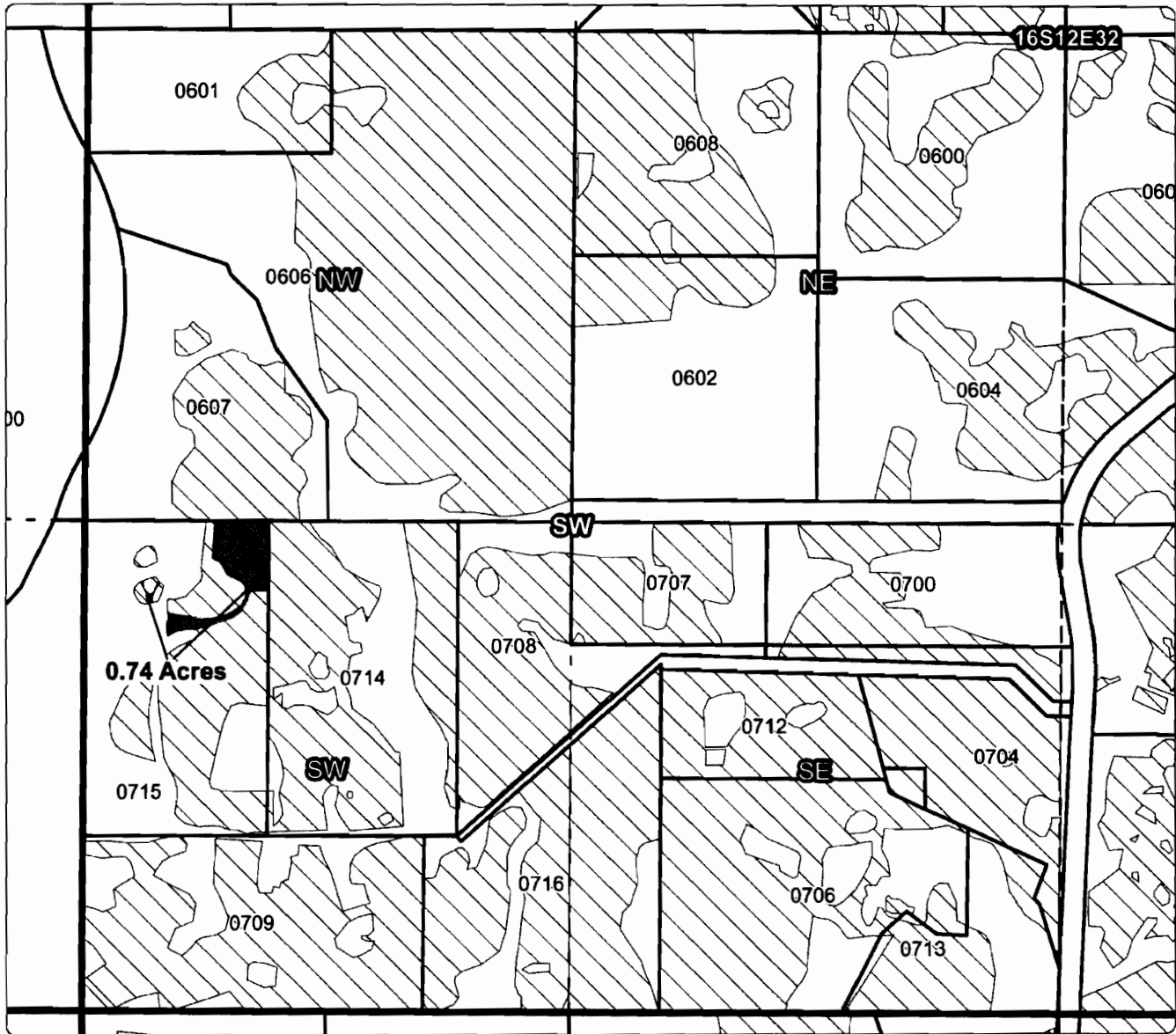
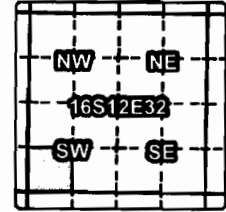
RECEIVED BY OWRD  
 DEC 30 2013  
 SALEM, OR

# Swalley Irrigation District

## Application for District Transfer

Cert #: 74145

For: Ron & Suzanne Heskett



### OFF MAP

Taxlot 715, 16S12E32SWSW: 0.74 Acres OFF, 3.76 Acres Remaining

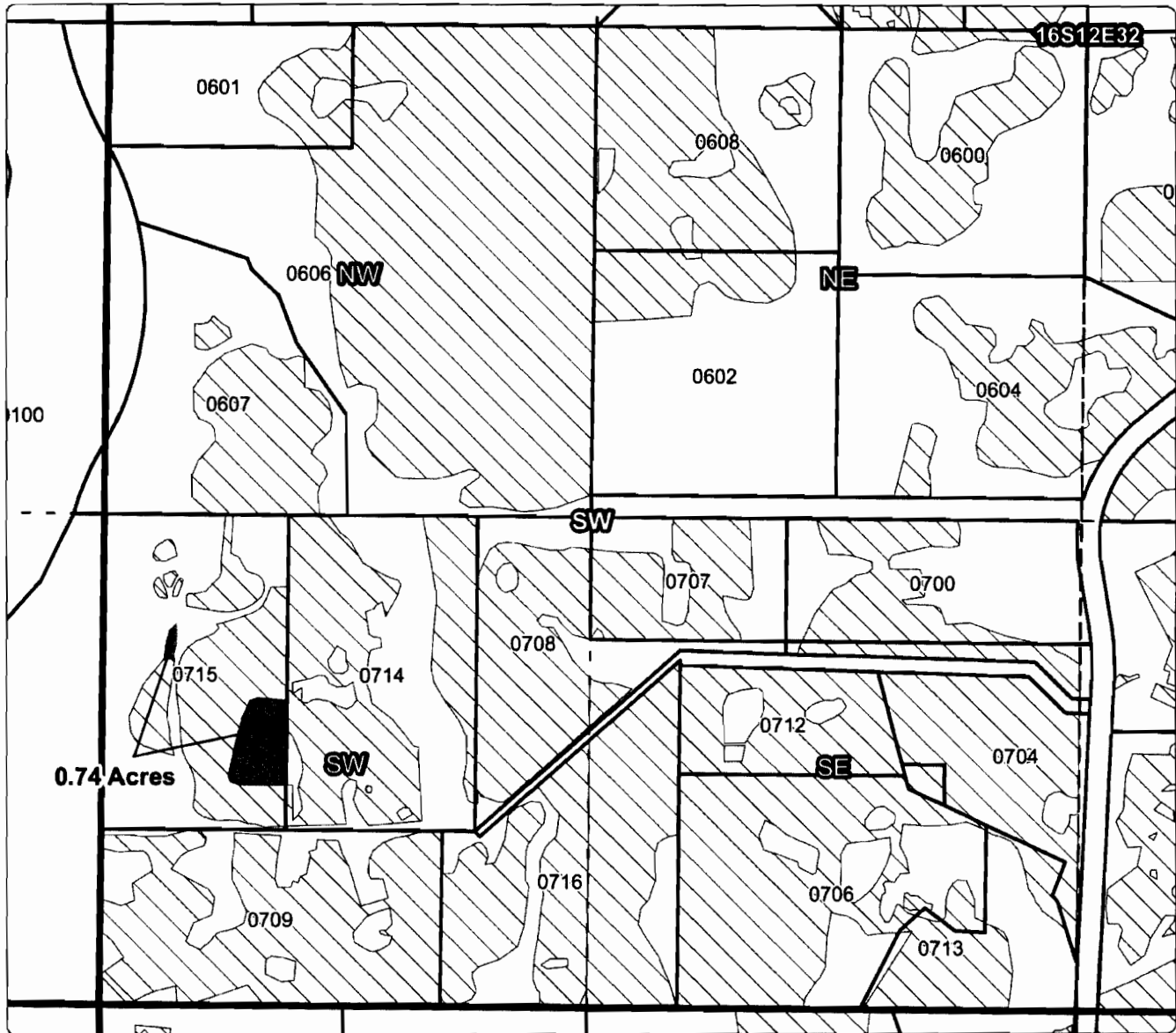
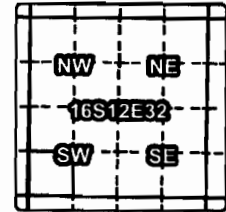
- Point of Diversion
- Canals
- Taxlots
- Transfer
- Cert 74145



# Swalley Irrigation District Application for District Transfer

Cert #: 74145

For: Ron & Suzanne Heskett








## ON MAP

Taxlot 715, 16S12E32SWSW: 0.74 Acres ON, 4.5 Acres Total

RECEIVED BY OWRD

DEC 30 2013

SALEM, OR

-  Point of Diversion
-  Canals
-  Taxlots
-  Transfer
-  Cert 74145

1 inch = 400 feet  
December 2013



State of Oregon  
WATER RESOURCES DEPARTMENT  
NOTICE OF DISTRICT PERMANENT TRANSFER  
(ORS 540.580)

DISTRICT: **Swalley Irrigation District**  
ADDRESS: **64672 Cook Avenue, Suite 1, Bend, OR 97701**  
PHONE: **541/388-0658**

1. **WATER RIGHT: Swalley Irrigation District**  
CERTIFICATE(S): #74145 PRIORITY DATE: September 1, 1899

2. **TYPE OF CHANGE: PERMANENT CHANGE IN PLACE OF USE**

3. **APPLICANT**

NAME: Swalley Irrigation District  
ADDRESS: 64672 Cook Ave., Ste. 1, Bend, OR 97701

4. **LOCATION OF USE**

AUTHORIZED POINT OF DIVERSION:  
N 985' & W 617' from the East ¼ corner, SE/NE of Section 29, T17S, R12E.W.M. (diversion for Swalley's canal system), Additional district diversion: NW1/4SE1/4, Section 14, T. 15S., R. 12E,W.M.; 2170 feet North and 1350 feet West from the SE Corner of Section 14.

LOCATION OF AUTHORIZED PLACE OF USE (*Off Lands*)

Township	Range	Section	¼ ¼	Tax Lot	# of acres irrigated	Other Use
T17S	R12E	S22	NW/NE	00103	1.31	IRR
T16S	R12E	S29	NW/NE	00306	2.69	

5. **RECIPIENT**

NAME: Glenn Willard and Elizabeth Akar Willard  
ADDRESS: 20265 Sturgeon Road, Bend, OR 97701

6. **LOCATION OF PROPOSED USE (*On Lands*)**

Township	Range	Section	¼ ¼	Tax Lot	# of acres irrigated	Other Use
T16S	R12E	S29	NW/NE	00306	4.00	IRR

7. **EXHIBITS** : Maps showing the location of the present and proposed irrigated lands (*On & Off Maps*)

Swalley Irrigation District hereby certifies that the applicant and recipient are the deed holders of subject properties; that our files are complete with a copy of the recorded documents; that the applicant's land has been irrigated within the last five years, and that applicant and recipient hereby authorize the transfer proposed herein.

NOTICE IS HEREBY GIVEN that this proposed change is subject to the approval of the Water Resources Department and that the Water Resources Department may reject the transfer or may require mitigation to avoid injury to other water right holders.

SWALLEY IRRIGATION DISTRICT AND APPLICANT, HEREBY SWEAR THAT THE ABOVE NOTICE FOR TRANSFER OF WATER RIGHT AND THE STATEMENTS MADE ARE TRUE AND CORRECT.

APPLICANT: Suzanne Butterfield 9-11-2013  
Suzanne Butterfield, General Manager, Swalley Irrigation District Date

RECIPIENT: Glenn Willard 9-20-2013  
Glenn Willard Date

RECIPIENT: Elizabeth Akar Willard 9-20-2013  
Elizabeth Akar Willard Date

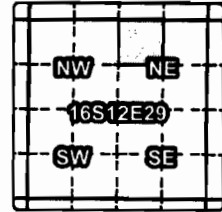
RECEIVED BY OWRD  
DEC 30 2013  
SALEM, OR

# Swalley Irrigation District

## Application for District Transfer

Cert #: 74145

For: Glenn & Elizabeth Willard



### ON MAP

Taxlot 306, 16S12E29NWNE: 4.0 Acres ON, 4.0 Acres Total

- Point of Diversion
- Canals
- Taxlots
- Transfer
- Cert 74145

RECEIVED BY OWRD

DEC 30 2013

SALEM, OR



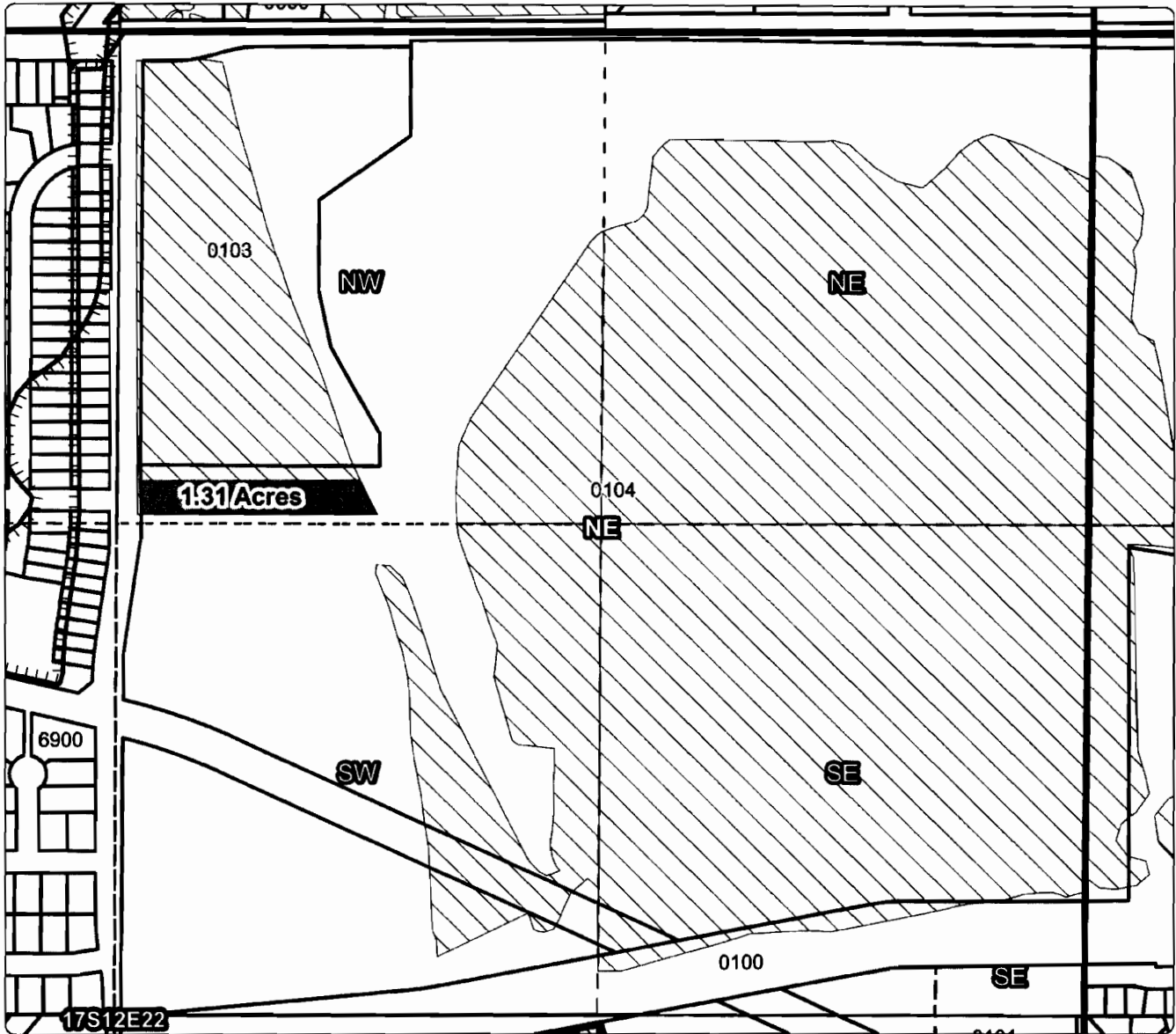
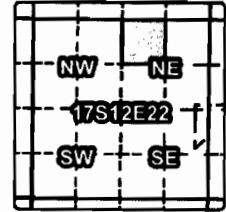
1 inch = 400 feet  
December 2013



# Swalley Irrigation District Application for District Transfer

Cert #: 74145

For: Swalley Irrigation District



## OFF MAP

3111 Taxlot 103 17S12E22NWNE: 1.31 Acres OFF, 8.17 Acres Remaining

- Point of Diversion
- ▤ Canals
- ▭ Taxlots
- ▨ Transfer
- ▧ Cert 74145

RECEIVED BY OWRD

DEC 30 2013

SALEM, OR

1 inch = 400 feet  
December 2013



WATER RESOURCES DEPARTMENT  
NOTICE OF DISTRICT PERMANENT TRANSFER  
(ORS 540.580)

DISTRICT: **Swalley Irrigation District**  
ADDRESS: **64672 Cook Avenue, Suite 1, Bend, OR 97701** PHONE: **541/388-0658**

1. **WATER RIGHT: SWALLEY IRRIGATION DISTRICT**  
CERTIFICATE(S): 74145 PRIORITY DATE: September 1, 1899

2. **TYPE OF CHANGE: PERMANENT CHANGE IN PLACE OF USE**

3. **APPLICANT (OFF):**  
NAME: Bend LaPine Administrative School District No. 1  
ADDRESS: 3790 NE Purcell Blvd., Bend, OR 97701

4. **LOCATION OF USE: AUTHORIZED POINT OF DIVERSION:**  
POD #3) N 985' & W 617' from the East 1/4 corner, SE/NE of Section 29, T17S, R12E., W.M. (Diversion for Swalley's canal system), POD #15) Additional district diversion: NW1/4SE1/4, Section 14, T.15S, R. 12E, W.M.; 2170 feet North and 1350 feet West from the SE Corner of Section 14.

**LOCATION OF AUTHORIZED PLACE OF USE (Off Lands)**

Township	Range	Section	1/4 1/4	Tax Lot	# of acres irrigated	Other Use
T17S	E12	22	NW/NE	00103	9.48	IRR

5. **RECIPIENT (ON):**  
NAME: Swalley Irrigation District  
ADDRESS: 64672 Cook Ave., Ste. 1, Bend, OR 97701

6. **LOCATION OF PROPOSED USE (On Lands)**


Township	Range	Section	1/4 1/4	Tax Lot	# of acres irrigated	Other Use
T17S	E12	22	NW/NE	00103	9.48	IRR

7. **EXHIBITS** : Maps showing the location of the present and proposed irrigated lands (*On & Off Maps*)


Swalley Irrigation District hereby certifies that the applicant and recipient are the deed holders of subject properties; that our files are complete with a copy of the recorded documents; that the applicant's land has been irrigated within the last five years, and that applicant and recipient hereby authorize the transfer proposed herein.

NOTICE IS HEREBY GIVEN that this proposed change is subject to the approval of the Water Resources Department and that the Water Resources Department may reject the transfer or may require mitigation to avoid injury to other water right holders.

**SWALLEY IRRIGATION DISTRICT AND APPLICANT, HEREBY SWEAR THAT THE ABOVE NOTICE FOR TRANSFER OF WATER RIGHT AND THE STATEMENTS MADE ARE TRUE AND CORRECT.**

APPLICANT:   
Bend LaPine Administrative School District No. 1 Authorized Signature Date 8-28-13

RECEIVED BY OWRD  
DEC 30 2013

APPLICANT: \_\_\_\_\_  
RECIPIENT/DISTRICT:  SALEM, OR Date 9-10-2013  
Swalley Irrigation District: Suzanne Butterfield Date





00921455201300456120020028

11/01/2013 01:40:42 PM

D-D Cnt=1 Str=2 JS

\$10.00 \$11.00 \$16.00 \$10.00 \$6.00

After Recording Return To:  
SWALLEY IRRIGATION DISTRICT  
64672 Cook Avenue, Suite 1  
Bend, Oregon 97701

QUITCLAIM DEED  
FOR TRANSFER OF INTEREST IN A WATER RIGHT

Grantor, Bend LaPine Administrative School District No. 1, releases and quitclaims to Swalley Irrigation District (SID) all rights, title and interest in the following: By this agreement and signed transfer application form, Grantor, the owner of the lands listed in Exhibit A, release their claim and responsibility for 9.48 acres of Swalley Irrigation District water right that are appurtenant to the lands listed in Exhibit A, to Swalley Irrigation District. Swalley Irrigation District may elect to complete the transfer application and submit it to the Water Resources Department for approval of use of the water right at a new location and/or use. Swalley Irrigation District may attach this agreement to the Oregon Water Resources Department's lease form and file with the District's annual Short Term Water Right Lease Agreement.

By entry of this deed, grantor hereby notifies any subsequent purchaser of the lands listed in Exhibit A that grantor, as owner of the subject land, approved the transfer (including a change in the place and type of use and point of diversion) of the water rights that are appurtenant to the subject land; and that upon completion of a transfer, by election of SID, the subject land no longer will have an appurtenant water right, if the transfer includes a change in the place of use.

Furthermore, upon signing of this agreement and the accompanying transfer application Bend LaPine Administrative School District No. 1 shall no longer be liable for any district assessment or charges pertaining to the 9.48 acres of water right incurred after the date of signing. The water right in question is further described as a portion of certificate # 74145, priority of 1899, located:

T17S-R12E WM-SEC22-NW/NE-00103

This agreement is binding upon the heirs, executors, administrators, successors, and permitted assigns of the parties to this agreement. Consideration for this Quitclaim is \$0


Grantor:

Date 8-28-2013

Authorized Signer for Bend LaPine Administrative School District No. 1

State of Oregon SS.  
County of Deschutes

Personally appeared Authorized Signer for Bend LaPine Administrative School District No. 1, acknowledged the forgoing instrument to be his / her voluntary act and deed.



My commission expires December 22, 2015

Swalley Irrigation District:

Suzanne Butterfield, Manager


Date 9-10-2013

RECEIVED BY OWRD

DEC 30 2013

State of Oregon SS.  
County of Deschutes

Personally appeared, Suzanne Butterfield as Manager for Swalley Irrigation District, and acknowledged the forgoing instrument to be her voluntary act and deed.



My commission expires 1-5-2014

Acct: # 2269

## EXHIBIT A

Legal Description:	Taxlot	Serial#	WR Acres:
T17S-R12E-WM-SEC22-NW/NE-00103	171222AB0 103	260311	9.48

**LEGAL DESCRIPTION  
BEND – LAPINE SCHOOL DISTRICT  
PINE NURSERY ELEMETARY SCHOOL SITE**

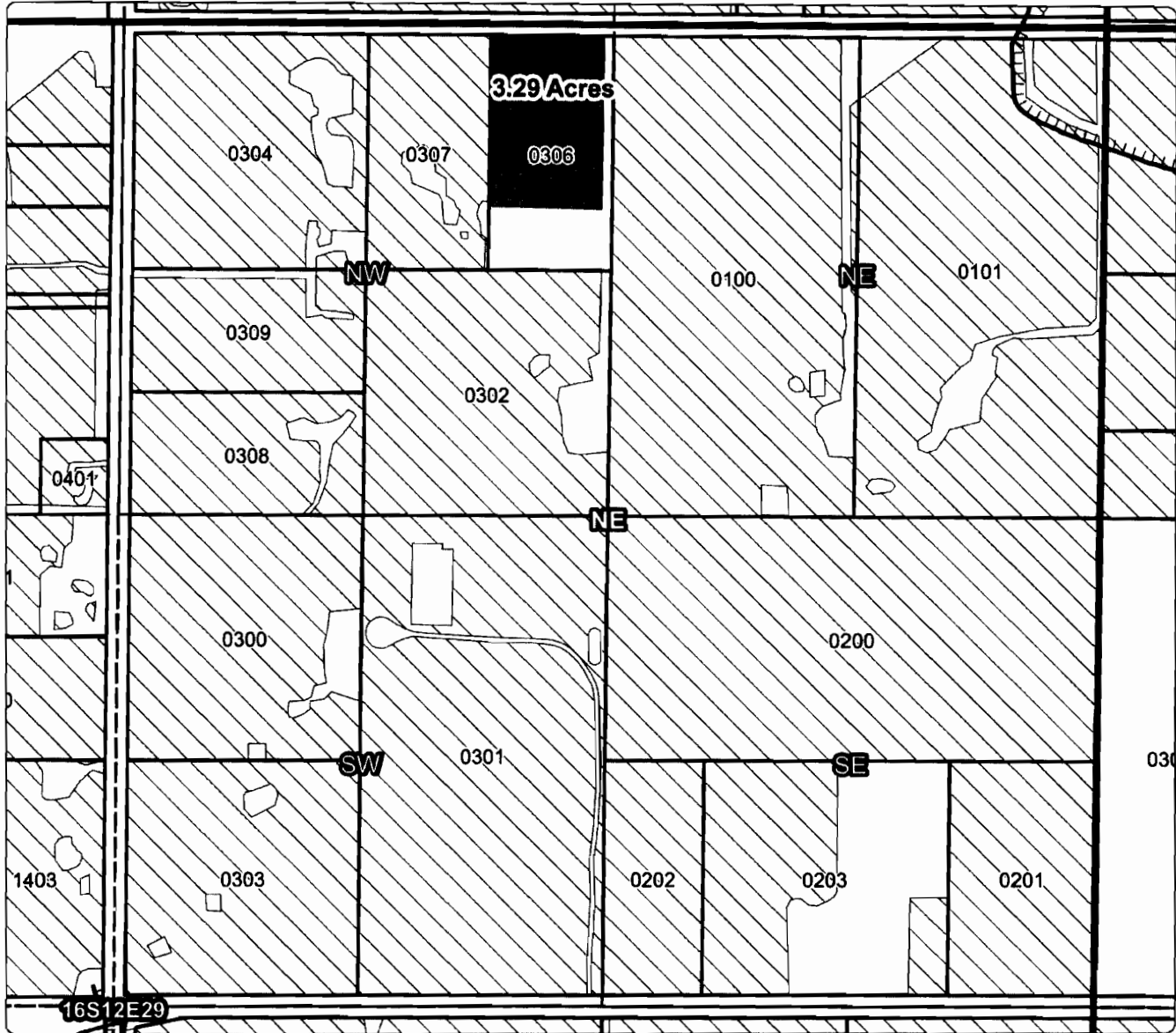
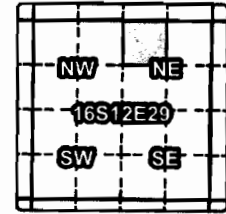
A portion of property lying in the northeast one-quarter of Section 22, Township 17 South, Range 12 East of the Willamette Meridian, Deschutes County, Oregon, being more particularly describes as follows:

Parcel 2, Partition Plat No. 2007- 74, recorded November 27, 2007 in the Deschutes County Official Records.

# Swalley Irrigation District Application for District Transfer

Cert #: 74145

For: Swalley Irrigation District

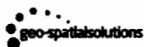


## OFF MAP

Taxlot 306, 16S12E29NWNE: 3.29 Acres OFF, 0 Acres Remaining

- Point of Diversion
- Canals
- Taxlots
- Transfer
- Cert 74145

RECEIVED BY OWRD  
DEC 30 2013  
SALEM, OR



1 inch = 400 feet  
December 2013



District Internal  
Notice #: 583

State of Oregon  
WATER RESOURCES DEPARTMENT  
**NOTICE OF DISTRICT PERMANENT TRANSFER**  
(ORS 540.580)

DISTRICT: **Swalley Irrigation District**  
ADDRESS: **64672 Cook Avenue, Suite 1, Bend, OR 97701** PHONE: **541/388-0658**

1. **WATER RIGHT: SWALLEY IRRIGATION DISTRICT**  
CERTIFICATE(S): 74145 PRIORITY DATE: September 1, 1899

2. **TYPE OF CHANGE: PERMANENT CHANGE IN PLACE OF USE**

3. **APPLICANT (OFF):**

NAME: Dale F. Korish, Trustee of the Dale F. Korish Trust  
ADDRESS: 20425 Sturgeon Road, Bend, OR. 97701

4. **LOCATION OF USE: AUTHORIZED POINT OF DIVERSION:**

POD #3) N 985' & W 617' from the East ¼ corner, SE/NE of Section 29, T17S, R12E., W.M. (Diversion for Swalley's canal system), POD #15) Additional district diversion: NW1/4SE1/4, Section 14, T.15S, R. 12E, W.M.; 2170 feet North and 1350 feet West from the SE Corner of Section 14.

**LOCATION OF AUTHORIZED PLACE OF USE (Off Lands)**

Township	Range	Section	¼ ¼	Tax Lot	# of acres irrigated	Other Use
S16	E12	29	NW/NE	00306	4.40	IRR

5. **RECIPIENT (ON):**

NAME:  
ADDRESS:

6. **LOCATION OF PROPOSED USE (On Lands )**

Township	Range	Section	¼ ¼	Tax Lot	# of acres irrigated	Other Use

7. **EXHIBITS** : Maps showing the location of the present and proposed irrigated lands (*On & Off Maps*)

Swalley Irrigation District hereby certifies that the applicant and recipient are the deed holders of subject properties; that our files are complete with a copy of the recorded documents; that the applicant's land has been irrigated within the last five years, and that applicant and recipient hereby authorize the transfer proposed herein.

NOTICE IS HEREBY GIVEN that this proposed change is subject to the approval of the Water Resources Department and that the Water Resources Department may reject the transfer or may require mitigation to avoid injury to other water right holders.

**SWALLEY IRRIGATION DISTRICT AND APPLICANT, HEREBY SWEAR THAT THE ABOVE NOTICE FOR TRANSFER OF WATER RIGHT AND THE STATEMENTS MADE ARE TRUE AND CORRECT.**

APPLICANT: D. F. Korish 2/9/07  
*List Name of Applicant* *Date*

APPLICANT: \_\_\_\_\_  
*List Name of Applicant* *Date*

RECIPIENT: \_\_\_\_\_  
*List Name of Recipient.* *Date*

DISTRICT: Swalley Irrigation District: Janet L. Lee, Manager \_\_\_\_\_  
*Swalley Irrigation District: Janet L. Lee, Manager* *Date*

After Recording Return To:  
SWALLEY IRRIGATION DISTRICT  
64672 Cook Avenue, Suite 1  
Bend, Oregon 97701

NANCY BLANKENSHIP, COUNTY CLERK

2007-13552



\$36.00

03/06/2007 03:02:02 PM

D-D Cnt=1 Str=23 SRB  
\$10.00 \$11.00 \$10.00 \$5.00

QUITCLAIM DEED  
FOR TRANSFER OF INTEREST IN A WATER RIGHT

Grantor, Dale F. Korish, Trustee of the Dale F. Korish Trust releases and quitclaims to Swalley Irrigation District (SID) all rights, title and interest in the following: By this agreement and signed transfer application form, Grantor, the owner of the lands listed in Exhibit A, release their claim and responsibility for 4.40 acres of Swalley Irrigation District water right that are appurtenant to the lands listed in Exhibit A, to Swalley Irrigation District. Swalley Irrigation District may elect to complete the transfer application and submit it to the Water Resources Department for approval of use of the water right at a new location and/or use. Swalley Irrigation District may attach this agreement to the Oregon Water Resources Department's lease form and file with the District's annual Short Term Water Right Lease Agreement.

By entry of this deed, grantor hereby notifies any subsequent purchaser of the lands listed in Exhibit A that grantor, as owner of the subject land, approved the transfer (including a change in the place and type of use and point of diversion) of the water rights that are appurtenant to the subject land; and that upon completion of a transfer, by election of SID, the subject land no longer will have an appurtenant water right, if the transfer includes a change in the place of use.

Furthermore, upon signing of this agreement and the accompanying transfer application Dale F. Korish, Trustee of the Dale F. Korish Trust shall no longer be liable for any district assessment or charges pertaining to the 4.40 acres of water right incurred after the date of signing. The water right in question is further described as a portion of certificate # 74145, priority of 1899, located:

T16S-R12E,WM-SEC29-NW/NE-00306

This agreement is binding upon the heirs, executors, administrators, successors, and permitted assigns of the parties to this agreement. Consideration for this Quitclaim is \$4,400.00

Grantor:

*Dale F. Korish*

Date 2/9/07

Date \_\_\_\_\_

State of Oregon SS.

County of Deschutes

Personally appeared Dale F. Korish and acknowledged the forgoing instrument to be his / her voluntary act and deed.



*Kathy Ferguson*

My commission expires 1-5-2010

Swalley Irrigation District:

*Janet L. Lee*  
Janet L. Lee, Manager

Date 2/9/07 RECEIVED BY OWRD

State of Oregon SS.

County of Deschutes

DEC 30 2013

SALEM, OR

Personally appeared, Janet L. Lee as Manager for Swalley Irrigation District, and acknowledged the forgoing instrument to be her voluntary act and deed.



*Kathy Ferguson*

My commission expires 1-5-2010

Dale F. Korish

# EXHIBIT A

**Acct# #1476**

**Total Water Rights: 4.40**

**Legal Description:**

**T16S-R12E-WM-SEC 29-NW/NE-00306**

**Taxlot**

**1612290000306**

**Serial#**

**133323**

**WR Acres:**

**4.40**

RECEIVED BY OWRD  
DEC 30 2013  
SALEM, OR

**Water Right Transfer Supplemental Form A  
AFFIDAVIT ATTESTING TO THE USE OF WATER**

State of Oregon )  
 ) ss  
 County of Deschutes )

I, Janet Lee, in my capacity as General Manager,  
 mailing address 64672 Cook Ave., Suite 1, Bend, OR 97701  
 telephone number ( 541 ) 388-0658, being first duly sworn depose and say:

1. I attest that:

- Water was used during the previous five years on the entire authorized place of use of the water right proposed for transfer as described on the accompanying transfer application, or
- The water right is not subject to forfeiture and documentation that a presumption of forfeiture for non-use would be rebutted under ORS 540.610(2) is attached.

2. My knowledge of the exercise or status of the water right is based on (check one):

- Personal observation
- Professional expertise

3. My knowledge is specific to the use of water at the following locations:

Township		Range		Mer	Sec	¼ ¼ Section	Gov't Lot or DLC	Acres (if applicable)
16	S	12	E	WM	29	NW/NE	00306	4.40

RECEIVED BY OWRD  
 DEC 30 2013  
 SALEM, OR

(continues on reverse side)

Please print legibly or type. Be as specific as possible. Attach additional pages if you need more space. Supporting documentation must be attached.

4. The water right was exercised for the authorized purpose described below (e.g., crops grown):

Pasture landscape

5. The water delivery system used to apply water as authorized by the right is described below:

\_\_\_\_\_  
\_\_\_\_\_  
\_\_\_\_\_

6. One or more of the following documentation supporting the above statements is attached:

- Copy of a water right certificate that was issued within the last five years (not a remaining right certificate),
- Copies of receipts from sales of irrigated crops or for expenditures relating to the use of water,
- Records such as Farm Service Agency crop reports, irrigation district records, an NRCS farm management plan, or records of other water suppliers,
- Dated aerial photographs of the lands or other photographs containing sufficient detail to establish the location and date of the photograph,
- Dedicated power usage records or receipts,
- Other: \_\_\_\_\_

[Signature]  
Signature of Affiant

2/9/07  
Date

Signed and sworn to (or affirmed) before me this 9 day of February, 2007.



Kathy Ferguson  
Notary Public for Oregon

My Commission Expires: 1-5-2010

Please print legibly or type. Be as specific as possible. Attach additional pages if you need more space. Supporting documentation must be attached.

RECEIVED BY OWRD  
DEC 30 2013  
SALEM, OR