

## Part 4 of 5 – Applicant Information and Signature

### Applicant Information

APPLICANT/BUSINESS NAME <b>James &amp; Sue Gilmour</b>		PHONE NO. <b>541-979-4124</b>	ADDITIONAL CONTACT NO. <b>541-928-5556</b>
ADDRESS <b>30427 Stellmacher Dr</b>			FAX NO.
CITY <b>Albany</b>	STATE <b>OR</b>	ZIP <b>97321</b>	E-MAIL
<b>BY PROVIDING AN E-MAIL ADDRESS, CONSENT IS GIVEN TO RECEIVE ALL CORRESPONDENCE FROM THE DEPARTMENT ELECTRONICALLY. COPIES OF THE FINAL ORDER DOCUMENTS WILL ALSO BE MAILED.</b>			

**Agent Information** – The agent is authorized to represent the applicant in all matters relating to this application.

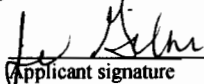
AGENT/BUSINESS NAME <b>Scott Montgomery/All Points Engr &amp; Surveying, Inc</b>		PHONE NO. <b>541-548-5833</b>	ADDITIONAL CONTACT NO. <b>541-420-0401</b>
ADDRESS <b>PO Box 767</b>			FAX NO. <b>541-585-4602</b>
CITY <b>Terrebonne</b>	STATE <b>OR</b>	ZIP <b>97760</b>	E-MAIL <b>scott@apeands.com</b>
<b>BY PROVIDING AN E-MAIL ADDRESS, CONSENT IS GIVEN TO RECEIVE ALL CORRESPONDENCE FROM THE DEPARTMENT ELECTRONICALLY. COPIES OF THE FINAL ORDER DOCUMENTS WILL ALSO BE MAILED.</b>			


Explain in your own words what you propose to accomplish with this transfer application; and why:  
Propose to change original wells 1 & 5 to proposed wells 2 & 3 because wells 1 & 5 are not on the applicant's property.

If you need additional space, continue on a separate piece of paper and attach to the application as "Attachment 1".

Check this box if this project is fully or partially funded by the American Recovery and Reinvestment Act. (Federal stimulus dollars)

**I (we) affirm that the information contained in this application is true and accurate.**

  
\_\_\_\_\_  
Applicant signature

  
\_\_\_\_\_  
Applicant signature

**James Gilmour**  
Print Name (and Title if applicable)

12-4-13  
Date

**Sue Gilmour**  
Print Name (and Title if applicable)

12-4-13  
Date

Is the applicant the sole owner of the land on which the water right, or portion thereof, proposed for transfer is located?  Yes  No

If NO, include signatures of all landowners (and mailing and/or e-mail addresses if different than the applicant's) or attach affidavits of consent (and mailing and/or e-mail addresses) from all landowners or individuals/entities to which the water right(s) has been conveyed.

RECEIVED BY OWRD

JAN 09 2014


SALEM, OR

Check here if any of the water rights proposed for transfer are or will be located within or served by an irrigation or other water district. (Tip: Complete and attach Supplemental Form D.)

DISTRICT NAME	ADDRESS	
CITY	STATE	ZIP

Check here if water for any of the rights supplied under a water service agreement or other contract for stored water with a federal agency or other entity.

ENTITY NAME	ADDRESS	
CITY	STATE	ZIP

 To meet State Land Use Consistency Requirements, you must list all local governments (each county, city, municipal corporation, or tribal government) within whose jurisdiction water will be diverted, conveyed or used.

ENTITY NAME <b>Harney County</b>	ADDRESS <b>40 N. Buena Vista</b>	
CITY <b>Burns</b>	STATE <b>OR</b>	ZIP <b>97720</b>

ENTITY NAME	ADDRESS	
CITY	STATE	ZIP

RECEIVED BY OWRD

JAN 09 2014

SALEM, OR

**Part 5 of 5 – Water Right Information**  
RECEIVED BY OWRD

**Description of Water Delivery System**

System capacity: 2.24 cubic feet per second (cfs) OR  
\_\_\_\_\_ gallons per minute (gpm)

JAN 09 2014

SALEM, OR

Describe the current water delivery system or the system that was in place at some time within the last five years. Include information on the pumps, canals, pipelines and sprinklers used to divert, convey and apply the water at the authorized place of use. \_\_\_\_\_.

**Table 1. Location of Authorized and Proposed Point(s) of Diversion (POD) or Appropriation (POA)**

(Note: If the POD/POA name is not specified on the certificate, assign it a name or number here.)

POD/POA Name or Number	Is this POD/POA Authorized on the Certificate or is it Proposed?	If POA, OWRD Well Log ID# (or Well ID Tag # L- )	Twp	Rng	Sec	¼ ¼	Tax Lot, DLC or Gov't Lot	Measured Distances (from a recognized survey corner)
Well 1	<input checked="" type="checkbox"/> Authorized <input type="checkbox"/> Proposed	HARN 1294	25 S	34 E	30	SW SE	2300	5470' north & 3148' east from SW corner, section 31
Well 1 (previously 3)	<input checked="" type="checkbox"/> Authorized <input type="checkbox"/> Proposed	HARN 50040	25 S	34 E	31	NW SE	2601	1700' north & 2790' east from SW corner, section 31
Well 5	<input checked="" type="checkbox"/> Authorized <input type="checkbox"/> Proposed	UNKN OWN	25 S	34 E	30	SW N W	2300	1530' south & 600' east from NW corner, section 30
Well 2	<input type="checkbox"/> Authorized <input checked="" type="checkbox"/> Proposed	HARN 1298	25 S	34 E	31	NE SE	2601	1380' north & 910' west from SE corner, section 31
Well 3	<input type="checkbox"/> Authorized <input checked="" type="checkbox"/> Proposed	HARN 51908	25 S	34 E	31	SE N W	2601	2830' north & 2360' east from SW corner, section 31

**Check all type(s) of temporary change(s) proposed below (change "CODES" are provided in parentheses):**

- |   |   |
|---|---|
| <input type="checkbox"/> Place of Use (POU)                   | <input checked="" type="checkbox"/> Appropriation/Well (POA)      |
| <input type="checkbox"/> Point of Diversion (POD)             | <input type="checkbox"/> Additional Point of Appropriation (APOA) |
| <input type="checkbox"/> Additional Point of Diversion (APOD) |   |

**Check all type(s) of temporary change(s) due to drought proposed below (change "CODES" are provided in parentheses):**

- |   |   |
|---|---|
| <input type="checkbox"/> Place of Use (POU)       | <input type="checkbox"/> Point of Appropriation/Well (POA)        |
| <input type="checkbox"/> Character of Use (USE)   | <input type="checkbox"/> Additional Point of Appropriation (APOA) |
| <input type="checkbox"/> Point of Diversion (POD) | <input type="checkbox"/> Additional Point of Diversion (APOD)     |

**Will all of the proposed changes affect the entire water right?**

- Yes Complete only the Proposed ("to" lands) section of Table 2 on the next page. Use the "CODES" listed above to describe the proposed changes.
- No Complete all of Table 2 to describe the portion of the water right to be changed.

**Table 2. Description of Temporary Changes to Water Right Certificate # 61080**

List only the part of the right that will be changed. For the acreage in each ¼ ¼, list the change proposed. If more than one change, specify the acreage associated with each change. If more than one POD/POA, specify the acreage associated with each POD/POA.

AUTHORIZED (the "from" or "off" lands) The listing that appears on the certificate BEFORE PROPOSED CHANGES List only that part or portion of the water right that will be changed.										Proposed Changes (see "CODES" from previous page)	PROPOSED (the "to" or "on" lands) The listing as it would appear AFTER PROPOSED CHANGES are made.									
Twp	Rng	Sec	¼ ¼	Tax Lot	Gvt Lot or DLC	Acres	Type of USE listed on Certificate	POD(s) or POA(s) (name or number from Table 1)	Priority Date		Twp	Rng	Sec	¼ ¼	Tax Lot	Gvt Lot or DLC	Acres	New Type of USE	POD(s)/ POA(s) to be used (from Table 1)	Priority Date
25 S	34 E	31	SW NE	2601		8.6	Irrigation	1,3,&5	1978	POA	25 S	34 E	31	SW NE	2601		8.6	SAME	1, 2, 3	1978
25 S	34 E	31	SE NE	2601		1.0	Irrigation	1,3,&5	1978	POA	25 S	34 E	31	SE NE	2601		1.0	SAME	1, 2, 3	1978
25 S	34 E	31	SE NW	2601		8.4	Irrigation	1,3,&5	1978	POA	25 S	34 E	31	SE NW	2601		8.4	SAME	1, 2, 3	1978
25 S	34 E	31	NE SW	2601		36.0	Irrigation	1,3,&5	1978	POA	25 S	34 E	31	NE SW	2601		36.0	SAME	1, 2, 3	1978
25 S	34 E	31	SE SW	2601		36.0	Irrigation	1,3,&5	1978	POA	25 S	34 E	31	SE SW	2601		36.0	SAME	1, 2, 3	1978
25 S	34 E	31	NE SE	2601		4.3	Irrigation	1,3,&5	1978	POA	25 S	34 E	31	NE SE	2601		4.3	SAME	1, 2, 3	1978
25 S	34 E	31	NW SE	2601		40.0	Irrigation	1,3,&5	1978	POA	25 S	34 E	31	NW SE	2601		40.0	SAME	1, 2, 3	1978
25 S	34 E	31	SW SE	2601		40.0	Irrigation	1,3,&5	1978	POA	25 S	34 E	31	SW SE	2601		40.0	SAME	1, 2, 3	1978
25 S	34 E	31	SE SE	2601		4.5	Irrigation	1,3,&5	1978	POA	25 S	34 E	31	SE SE	2601		4.5	SAME	1, 2, 3	1978
TOTAL ACRES						178.8					TOTAL ACRES						178.8			

Additional remarks: Applicant proposed to change original wells 1, 3, and 5 to Wells 1,2,3 to irrigate the same POU.

RECEIVED BY OWRD


JAN 09 2014

SALEM, OR

**For Place of Use Changes**

Are there other water right certificates, water use permits or ground water registrations associated with the “from” or the “to” lands?  Yes  No

If YES, list the certificate, water use permit, or ground water registration numbers: \_\_\_\_\_



Pursuant to ORS 540.525, any “layered” water use such as an irrigation right that is supplemental to a primary right proposed for temporary transfer can be included in the transfer or remain unused on the authorized place of use. If the primary water right does not revert soon enough to allow use of the supplemental right within five years, the supplemental right shall become subject to cancellation for nonuse under ORS 540-610.

**For a change in point(s) of appropriation (well(s)) or additional point(s) of appropriation if necessary to convey the water to the new temporary place of use:**

Well log(s) are attached for each authorized and proposed well(s) that are clearly labeled and associated with the corresponding well(s) in Table 1 above and on the accompanying application map. (Tip: You may search for well logs on the Department’s web page at: [http://apps.wrd.state.or.us/apps/gw/well\\_log/Default.aspx](http://apps.wrd.state.or.us/apps/gw/well_log/Default.aspx))

**AND/OR**

Describe the construction of the authorized and proposed well(s) in Table 3 for any wells that do not have a well log. For *proposed wells not yet constructed or built*, provide “a best estimate” for each requested information element in the table. The Department recommends you consult a licensed well driller, geologist, or certified water right examiner to assist with assembling the information necessary to complete Table 3.

**Table 3. Construction of Point(s) of Appropriation**

Any well(s) in this listing must be clearly tied to corresponding well(s) described in Table 1 and shown on the accompanying application map. Failure to provide the information will delay the processing of your transfer application until it is received. The information is necessary for the department to assess whether the proposed well(s) will access the same source aquifer as the authorized point(s) of appropriation (POA). The Department is prohibited by law from approving POA changes that do not access the same source aquifer.

Proposed or Authorized POA Name or Number	Is well already built? (Yes or No)	If an existing well, OWRD Well ID Tag No. L-___	Total well depth	Casing Diameter	Casing Intervals (feet)	Seal depth(s) (intervals)	Perforated or screened intervals (in feet)	Static water level of completed well (in feet)	Source aquifer (sand, gravel, basalt, etc.)	Well - specific rate (cfs or gpm). If less than full rate of water right
Well 1	Yes	HARN 50040	210'	14"	+1 to 80'	0 to 18'		52'	Clay	
Well 2	Yes	HARN 1298	190'	12"	0 to 20'			55'5"	Clay, pumice, silt	
Well 3	Yes	HARN 51098	300'	16"	+2 to 78'	0 to 78'		39'	basalt	

RECEIVED BY OWRD

JAN 09 2014

SALEM, OR