

## Part 4 of 5 – Applicant Information and Signature

### Applicant Information

APPLICANT/BUSINESS NAME <b>Patti Kayser</b>		PHONE NO. <b>(541) 454-2595</b>	ADDITIONAL CONTACT NO.
ADDRESS <b>P.O. Box 431</b>			FAX NO.
CITY <b>Condon</b>	STATE <b>OR</b>	ZIP <b>97823</b>	E-MAIL <b>kaysers@yahoo.com</b>
<b>BY PROVIDING AN E-MAIL ADDRESS, CONSENT IS GIVEN TO RECEIVE ALL CORRESPONDENCE FROM THE DEPARTMENT ELECTRONICALLY. COPIES OF THE FINAL ORDER DOCUMENTS WILL ALSO BE MAILED.</b>			

**Agent Information** – The agent is authorized to represent the applicant in all matters relating to this application.

AGENT/BUSINESS NAME <b>William Porfily</b>		PHONE NO. <b>(541)449-1327</b>	ADDITIONAL CONTACT NO. <b>(541) 561-7259</b>
ADDRESS <b>P.O. Box 643</b>			FAX NO. <b>(541) 449-1327</b>
CITY <b>Stanfield</b>	STATE <b>OR</b>	ZIP <b>97875</b>	E-MAIL <b>wporfily@gmail.com</b>
<b>BY PROVIDING AN E-MAIL ADDRESS, CONSENT IS GIVEN TO RECEIVE ALL CORRESPONDENCE FROM THE DEPARTMENT ELECTRONICALLY. COPIES OF THE FINAL ORDER DOCUMENTS WILL ALSO BE MAILED.</b>			

Explain in your own words what you propose to accomplish with this transfer application, and why: **I have been irrigating, from the proposed Point of Appropriation (POA), the areas described in this transfer for many years. The Watermaster advised me to discontinue the use of this Proposed Well because it is not an authorized point of appropriation for the areas that I was using it on. He recommended I make a transfer application requesting approval of this well if I wanted to continue using it in the future.**

If you need additional space, continue on a separate piece of paper and attach to the application as "Attachment 1".

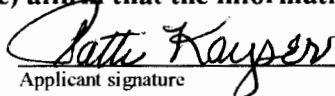
Check this box if this project is fully or partially funded by the American Recovery and Reinvestment Act. (Federal stimulus dollars)

#### Check One Box

- By signing this application, I understand that, upon receipt of the draft preliminary determination and prior to Department approval of the transfer, I will be required to provide landownership information and evidence that I am authorized to pursue the transfer as identified in OAR 690-380-4010(5); **OR**
- I affirm the applicant is a municipality as defined in ORS 540.510(3)(b) and that the right is in the name of the municipality or a predecessor; **OR**
- I affirm the applicant is an entity with the authority to condemn property and is acquiring by condemnation the property to which the water right proposed for transfer is appurtenant and have supporting documentation.

I understand that prior to Department approval of the transfer application, I may be required to submit payment to the Department for publication of a notice in a newspaper with general circulation in the area where the water right is located, once per week for two consecutive weeks. If more than one qualifying newspaper is available, I suggest publishing the notice in the following newspaper: East Oregonian.

I (we) affirm that the information contained in this application is true and accurate.

  
Applicant signature

**Patti Kayser the Owner**  
Print Name (and Title if applicable)

**2-25-14**  
Date

RECEIVED BY OWRD

FEB 28 2014

Applicant signature

Print Name (and Title if applicable)

Date

SALEM, OR

Is the applicant the sole owner of the land on which the water right, or portion thereof, proposed for transfer is located?  Yes  No *If NO, include signatures of all deeded landowners (and mailing and/or e-mail addresses if different than the applicant's) or attach affidavits of consent (and mailing and/or e-mail addresses) from all landowners or individuals/entities to which the water right(s) were conveyed.*

Check the following boxes that apply:

- The applicant is responsible for completion of change(s). Notices and correspondence should continue to be sent to the applicant.
- The receiving landowner will be responsible for completing the proposed change(s) after the final order is issued. Copies of notices and correspondence should be sent to this landowner.
- Both the receiving landowner and applicant will be responsible for completion of change(s). Copies of notices and correspondence should be sent to this landowner and the applicant.

At this time, are the lands in this transfer application in the process of being sold?  Yes  No

If YES, and you know who the new landowner will be, please complete the receiving landowner information table below. If you do not know who the new landowner will be, then a request for assignment will have to be filed for at a later date.

If a property sells, the certificated water right(s) located on the land belong to the new owner, unless a sale agreement or other document states otherwise. For more information see: <http://www.oregon.gov/owrd/docs/transfer-propertytransactions.pdf>

RECEIVING LANDOWNER NAME N/A			PHONE NO.	ADDITIONAL CONTACT NO.
ADDRESS			FAX NO.	
CITY	STATE	ZIP	E-MAIL	


Describe any special ownership circumstances here: \_\_\_\_\_

- Check here if any of the water rights proposed for transfer are or will be located within or served by an irrigation or other water district. (**Tip:** Complete and attach Supplemental Form D.)

IRRIGATION DISTRICT NAME N/A	ADDRESS	
CITY	STATE	ZIP

- Check here if water for any of the rights supplied under a water service agreement or other contract for stored water with a federal agency or other entity.

ENTITY NAME N/A	ADDRESS	
CITY	STATE	ZIP

 To meet State Land Use Consistency Requirements, you must list all county, city, municipal corporation, or tribal governments within whose jurisdiction water will be diverted, conveyed or used.

ENTITY NAME Gilliam County	ADDRESS Gilliam County Courthouse	
CITY Condon	STATE OR	ZIP 97823

ENTITY NAME	ADDRESS	
CITY	STATE	ZIP

RECEIVED BY OWRD

FEB 28 2014

SALEM, OR

## Part 5 of 5 – Water Right Information

Please use a separate Part 5 for each water right being changed. See instructions on page 6, to copy and paste additional Part 5s, or to add additional rows to tables within the form.

1<sup>st</sup> of 2 Water Rights

CERTIFICATE # 43898

### Description of Water Delivery System

System capacity: 2.25 cubic feet per second (cfs) **OR**  
1010 gallons per minute (gpm)

Describe the current water delivery system or the system that was in place at some time within the last five years. Include information on the pumps, canals, pipelines and sprinklers used to divert, convey and apply the water at the authorized place of use. **The well is equipped with a 40hp submersible pump. The water is delivered through the piping system shown on application map to three ¼ mile wheel lines and three ¼ mile hand lines.**

**Table 1. Location of Authorized and Proposed Point(s) of Diversion (POD) or Appropriation (POA)**  
 (Note: If the POD/POA name is not specified on the certificate, assign it a name or number here.)

POD/POA Name or Number	Is this POD/POA Authorized on the Certificate or is it Proposed?	If POA, OWRD Well Log ID# (or Well ID Tag # L-___)	Twp	Rng	Sec	¼ ¼	Tax Lot, DLC or Gov't Lot	Measured Distances (from a recognized survey corner)
<b>Authorized Well</b>	<input checked="" type="checkbox"/> Authorized <input type="checkbox"/> Proposed	<b>GILL -20</b>	2 S	22 E	15	NE SW	1001	3520 ft S & 3200 ft E from the NW Cor. NE ¼, NE ¼ Section 16
<b>Proposed APOA</b>	<input type="checkbox"/> Authorized <input checked="" type="checkbox"/> Proposed	<b>GILL -148</b>	2 S	22 E	9	SE SE	1001	40 ft N & 800 ft W from the SE Cor. Section 9
	<input type="checkbox"/> Authorized <input type="checkbox"/> Proposed							

**Check all type(s) of change(s) proposed below (change “CODES” are provided in parentheses):**

- |  |  |
|--|--|
| <input type="checkbox"/> Place of Use (POU)                            | <input type="checkbox"/> Supplemental Use to Primary Use (S to P)            |
| <input type="checkbox"/> Character of Use (USE)                        | <input type="checkbox"/> Point of Appropriation/Well (POA)                   |
| <input type="checkbox"/> Point of Diversion (POD)                      | <input checked="" type="checkbox"/> Additional Point of Appropriation (APOA) |
| <input type="checkbox"/> Additional Point of Diversion (APOD)          | <input type="checkbox"/> Substitution (SUB)                                  |
| <input type="checkbox"/> Surface Water POD to Ground Water POA (SW/GW) | <input type="checkbox"/> Government Action POD (GOV)                         |

**Will all of the proposed changes affect the entire water right?**

- Yes Complete only the Proposed (“to” or “on” lands) section of Table 2 on the next page. Use the “CODES” listed above to describe the proposed changes.
- No Complete all of Table 2 to describe the portion of the water right to be changed.

RECEIVED BY OWRD

FEB 28 2014

Please use and attach additional pages of Table 2 as needed.  
See page 6 for instructions.

Do you have questions about how to fill-out the tables?  
Contact the Department at 503-986-0900 and ask for Transfer Staff.

**Table 2. Description of Changes to**

**1<sup>st</sup> of 2 Water Right**

**Certificate # 43898**

List the change proposed for the acreage in each ¼ ¼. If more than one change is proposed, specify the acreage associated with each change.  
If there is more than one POD/POA involved in the proposed changes, specify the acreage associated with each POD/POA.

AUTHORIZED (the "from" or "off" lands) The listing that appears on the certificate BEFORE PROPOSED CHANGES List only that part or portion of the water right that will be changed.											Proposed Changes (see "CODES" from previous page)	PROPOSED (the "to" or "on" lands) The listing as it would appear AFTER PROPOSED CHANGES are made.												
Twp	Rng	Sec	¼	¼	Tax Lot	Gvt Lot or DLC	Acres	Type of USE listed on Certificate	POD(s) or POA(s) (name or number from Table 1)	Priority Date		Twp	Rng	Sec	¼	¼	Tax Lot	Gvt Lot or DLC	Acres	New Type of USE	POD(s)/ POA(s) to be used (from Table 1)	Priority Date		
2	S	22	E	9	SW	NE	1001	2.8	Suppl Irr	Authorized	03-22-1967	APOA	2	S	22	E	9	SW	NE	1001	2.8	Suppl Irr	Authorized & Proposed	03-22-1967
2	S	22	E	9	SE	NW	1001	10.2	Suppl Irr	Authorized	03-22-1967	APOA	2	S	22	E	9	SE	NW	1001	10.2	Suppl Irr	Authorized & Proposed	03-22-1967
2	S	22	E	9	NE	SW	1001	3.3	Suppl Irr	Authorized	03-22-1967	APOA	2	S	22	E	9	NE	SW	1001	3.3	Suppl Irr	Authorized & Proposed	03-22-1967
2	S	22	E	9	NW	SE	1001	20.0	Suppl Irr	Authorized	03-22-1967	APOA	2	S	22	E	9	NW	SE	1001	20.0	Suppl Irr	Authorized & Proposed	03-22-1967
2	S	22	E	9	SW	SE	1001	6.5	Suppl Irr	Authorized	03-22-1967	APOA	2	S	22	E	9	SW	SE	1001	6.5	Suppl Irr	Authorized & Proposed	03-22-1967
2	S	22	E	9	SE	SE	1001	13.4	Suppl Irr	Authorized	03-22-1967	APOA	2	S	22	E	9	SE	SE	1001	13.4	Suppl Irr	Authorized & Proposed	03-22-1967
2	S	22	E	9	SE	SE	1001	1.4	Irr	Authorized	03-22-1967	APOA	2	S	22	E	9	SE	SE	1001	1.4	Irr	Authorized & Proposed	03-22-1967
2	S	22	E	10	SW	SW	1001	0.6	Irr	Authorized	03-22-1967	APOA	2	S	22	E	10	SW	SW	1001	0.6	Irr	Authorized & Proposed	03-22-1967
2	S	22	E	15	NE	NW	1001	1.2	Suppl Irr	Authorized	03-22-1967	APOA	2	S	22	E	15	NE	NW	1001	1.2	Suppl Irr	Authorized & Proposed	03-22-1967

RECEIVED BY OWRD

AUTHORIZED (the "from" or "off" lands) The listing that appears on the certificate BEFORE PROPOSED CHANGES List only that part or portion of the water right that will be changed.											Proposed Changes (see "CODES" from previous page)	PROPOSED (the "to" or "on" lands) The listing as it would appear AFTER PROPOSED CHANGES are made.														
Twp	Rng	Sec	¼	¼	Tax Lot	Gvt Lot or DLC	Acres	Type of USE listed on Certificate	POD(s) or POA(s) (name or number from Table 1)	Priority Date		Twp	Rng	Sec	¼	¼	Tax Lot	Gvt Lot or DLC	Acres	New Type of USE	POD(s)/ POA(s) to be used (from Table 1)	Priority Date				
2	S	22	E	15	NE	NW	1001		0.1	Irr	Authorized	03-22-1967	APOA	2	S	22	E	15	NE	NW	1001		0.1	Irr	Authorized & Proposed	03-22-1967
2	S	22	E	15	NW	NW	1001		15.0	Suppl Irr	Authorized	03-22-1967	APOA	2	S	22	E	15	NW	NW	1001		15.0	Suppl Irr	Authorized & Proposed	03-22-1967
2	S	22	E	15	NW	NW	1001		5.7	Irr	Authorized	03-22-1967	APOA	2	S	22	E	15	NW	NW	1001		5.7	Irr	Authorized & Proposed	03-22-1967
2	S	22	E	15	SW	NW	1001		4.5	Suppl Irr	Authorized	03-22-1967	APOA	2	S	22	E	15	SW	NW	1001		4.5	Suppl Irr	Authorized & Proposed	03-22-1967
2	S	22	E	15	SW	NW	1001		22.0	Irr	Authorized	03-22-1967	APOA	2	S	22	E	15	SW	NW	1001		22.0	Irr	Authorized & Proposed	03-22-1967
2	S	22	E	15	SE	NW	1001		9.5	Suppl Irr	Authorized	03-22-1967	APOA	2	S	22	E	15	SE	NW	1001		9.5	Suppl Irr	Authorized & Proposed	03-22-1967
2	S	22	E	15	SE	NW	1001		7.0	Irr	Authorized	03-22-1967	APOA	2	S	22	E	15	SE	NW	1001		7.0	Irr	Authorized & Proposed	03-22-1967
2	S	22	E	15	NE	SW	1001		1.6	Suppl Irr	Authorized	03-22-1967	APOA	2	S	22	E	15	NE	SW	1001		1.6	Suppl Irr	Authorized & Proposed	03-22-1967
2	S	22	E	15	NE	SW	1001		4.7	Irr	Authorized	03-22-1967	APOA	2	S	2	E	15	NE	SW	1001		4.7	Irr	Authorized & Proposed	03-22-1967
2	S	22	E	15	NW	SW	1001		11.2	Irr	Authorized	03-22-1967	APOA	2	S	22	E	15	NW	SW	1001		11.2	Irr	Authorized & Proposed	03-22-1967

RECEIVED BY OWRD

FEB 28 2014

AUTHORIZED (the "from" or "off" lands) The listing that appears on the certificate BEFORE PROPOSED CHANGES List only that part or portion of the water right that will be changed.													Proposed Changes (see "CODES" from previous page)	PROPOSED (the "to" or "on" lands) The listing as it would appear AFTER PROPOSED CHANGES are made.										
Twp	Rng	Sec	¼	¼	Tax Lot	Gvt Lot or DLC	Acres	Type of USE listed on Certificate	POD(s) or POA(s) (name or number from Table 1)	Priority Date	Twp	Rng		Sec	¼	¼	Tax Lot	Gvt Lot or DLC	Acres	New Type of USE	POD(s)/ POA(s) to be used (from Table 1)	Priority Date		
2	S	22	E	16	NE	NE	1001	6.0	Irr	Authorized	03-22-1967	APOA	2	S	22	E	16	NE	NE	1001	6.0	Irr	Authorized & Proposed	03-22-1967
2	S	22	E	16	SE	NE	1001	0.2	Irr	Authorized	03-22-1967	APOA	2	S	22	E	16	SE	NE	1001	0.2	Irr	Authorized & Proposed	03-22-1967
TOTAL ACRES:							146.9						TOTAL ACRES:							146.9				

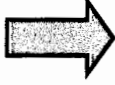
Additional remarks: The 146.9 acres is made up of 58.9 primary acres and 88.0 supplemental acres.

RECEIVED BY OWRD  
FEB 28 2014  
SALEM, OR

**For Place of Use or Character of Use Changes**

Are there other water right certificates, water use permits or ground water registrations associated with the “from” or the “to” lands?  Yes  No

If YES, list the certificate, water use permit, or ground water registration numbers: Cert 25191 & 25192.



Pursuant to ORS 540.510, any “layered” water use such as an irrigation right that is supplemental to a primary right proposed for transfer must be included in the transfer or be cancelled. Any change to a ground water registration must be filed separately in a ground water registration modification application.

**For Substitution** (ground water supplemental irrigation will be substituted for surface water primary irrigation)N/A

Ground water supplemental Permit or Certificate # \_\_\_\_\_;  
Surface water primary Certificate # \_\_\_\_\_.

**For a change in point(s) of appropriation (well(s)) or additional point(s) of appropriation:**

Well log(s) are attached for each authorized and proposed well(s) that are clearly labeled and associated with the corresponding well(s) in Table 1 above and on the accompanying application map.

**Tip:** You may search for well logs on the Department’s web page at:  
[http://apps.wrd.state.or.us/apps/gw/well\\_log/Default.aspx](http://apps.wrd.state.or.us/apps/gw/well_log/Default.aspx)

**AND/OR**

Describe the construction of the authorized and proposed well(s) in Table 3 for any wells that do not have a well log. For *proposed wells not yet constructed or built*, provide “a best estimate” for each requested information element in the table. The Department recommends you consult a licensed well driller, geologist, or certified water right examiner to assist with assembling the information necessary to complete Table 3.

**Table 3. Construction of Point(s) of Appropriation**

Any well(s) in this listing must be clearly tied to corresponding well(s) described in Table 1 and shown on the accompanying application map. Failure to provide the information will delay the processing of your transfer application until it is received. The information is necessary for the department to assess whether the proposed well(s) will access the same source aquifer as the authorized point(s) of appropriation (POA). The Department is prohibited by law from approving POA changes that do not access the same source aquifer.

Proposed or Authorized POA Name or Number	Is well already built? (Yes or No)	If an existing well: OWRD Well ID Tag No. L-	Total well depth	Casing Diameter	Casing Intervals (feet)	Seal depth(s) (intervals)	Perforated or screened intervals (in feet)	Static water level of completed well (in feet)	Source aquifer (sand, gravel, basalt, etc.)	Well -specific rate (cfs or gpm). If less than full rate of water right
Authorized	Yes	Gill 20	See Att Well Log					RECEIVED BY OWRD		
Proposed	Yes	Gill 148	See Att Well Log					FEB 28 2014 SALEM, OR		

FEB 28 2014

**Part 5 of 5 – Water Right Information**

**SALEM, OR**

Please use a separate Part 5 for each water right being changed. See instructions on page 6, to copy and paste additional Part 5s, or to add additional rows to tables within the form.

**2<sup>nd</sup> of 2 Water Rights**

**CERTIFICATE # 48133**

**Description of Water Delivery System**

System capacity: 1.02 cubic feet per second (cfs) **OR**  
458 gallons per minute (gpm)

Describe the current water delivery system or the system that was in place at some time within the last five years. Include information on the pumps, canals, pipelines and sprinklers used to divert, convey and apply the water at the authorized place of use. The well is equipped with a 40hp submersible pump. The water is delivered through the piping system shown on application map to a center pivot irrigation machine.

**Table 1. Location of Authorized and Proposed Point(s) of Diversion (POD) or Appropriation (POA)**

(Note: If the POD/POA name is not specified on the certificate, assign it a name or number here.)

POD/POA Name or Number	Is this POD/POA Authorized on the Certificate or is it Proposed?	If POA, OWRD Well Log ID# (or Well ID Tag # L-___)	Twp	Rng	Sec	¼ ¼	Tax Lot, DLC or Gov't Lot	Measured Distances (from a recognized survey corner)
Authorized Well	<input checked="" type="checkbox"/> Authorized <input type="checkbox"/> Proposed	GILL -20	2 S	22 E	15	NE SW	1001	3520 ft S & 3200 ft E from the NW Cor. NE ¼, NE ¼ Section 16
Proposed APOA	<input type="checkbox"/> Authorized <input checked="" type="checkbox"/> Proposed	GILL -148	2 S	22 E	9	SE SE	1001	40 ft N & 800 ft W from the SE Cor. Section 9
	<input type="checkbox"/> Authorized <input type="checkbox"/> Proposed							
	<input type="checkbox"/> Authorized <input type="checkbox"/> Proposed							

**Check all type(s) of change(s) proposed below (change “CODES” are provided in parentheses):**

- |  |  |
|--|--|
| <input type="checkbox"/> Place of Use (POU)                            | <input type="checkbox"/> Supplemental Use to Primary Use (S to P)            |
| <input type="checkbox"/> Character of Use (USE)                        | <input type="checkbox"/> Point of Appropriation/Well (POA)                   |
| <input type="checkbox"/> Point of Diversion (POD)                      | <input checked="" type="checkbox"/> Additional Point of Appropriation (APOA) |
| <input type="checkbox"/> Additional Point of Diversion (APOD)          | <input type="checkbox"/> Substitution (SUB)                                  |
| <input type="checkbox"/> Surface Water POD to Ground Water POA (SW/GW) | <input type="checkbox"/> Government Action POD (GOV)                         |

**Will all of the proposed changes affect the entire water right?**

- Yes Complete only the Proposed (“to” or “on” lands) section of Table 2 on the next page. Use the “CODES” listed above to describe the proposed changes.
- No Complete all of Table 2 to describe the portion of the water right to be changed.





**For Place of Use or Character of Use Changes**

Are there other water right certificates, water use permits or ground water registrations associated with the “from” or the “to” lands?  Yes  No

If YES, list the certificate, water use permit, or ground water registration numbers: **Certificate 48134** .



Pursuant to ORS 540.510, any “layered” water use such as an irrigation right that is supplemental to a primary right proposed for transfer must be included in the transfer or be cancelled. Any change to a ground water registration must be filed separately in a ground water registration modification application.

**For Substitution** (ground water supplemental irrigation will be substituted for surface water primary irrigation)N/A

Ground water supplemental Permit or Certificate # \_\_\_\_\_;  
Surface water primary Certificate # \_\_\_\_\_.

**For a change from Supplemental Irrigation Use to Primary Irrigation Use: N/A**

Identify the primary certificate to be cancelled. Certificate # \_\_\_\_\_

**For a change in point(s) of appropriation (well(s)) or additional point(s) of appropriation:**

Well log(s) are attached for each authorized and proposed well(s) that are clearly labeled and associated with the corresponding well(s) in Table 1 above and on the accompanying application map.

**Tip:** You may search for well logs on the Department’s web page at:

[http://apps.wrd.state.or.us/apps/gw/well\\_log/Default.aspx](http://apps.wrd.state.or.us/apps/gw/well_log/Default.aspx)

**AND/OR**

Describe the construction of the authorized and proposed well(s) in Table 3 for any wells that do not have a well log. For *proposed wells not yet constructed or built*, provide “a best estimate” for each requested information element in the table. The Department recommends you consult a licensed well driller, geologist, or certified water right examiner to assist with assembling the information necessary to complete Table 3.

**Table 3. Construction of Point(s) of Appropriation**

Any well(s) in this listing must be clearly tied to corresponding well(s) described in Table 1 and shown on the accompanying application map. Failure to provide the information will delay the processing of your transfer application until it is received. The information is necessary for the department to assess whether the proposed well(s) will access the same source aquifer as the authorized point(s) of appropriation (POA). The Department is prohibited by law from approving POA changes that do not access the same source aquifer.

Proposed or Authorized POA Name or Number	Is well already built? ((Yes or No)	If an existing well: OWRD Well ID Tag No. L-	Total well depth	Casing Diameter	Casing Intervals (feet)	Seal depth(s) (intervals)	Perforated or screened intervals (in feet)	Static water level of completed well (in feet)	Source aquifer (sand, gravel, basalt, etc.)	Well -specific rate (cfs or gpm). If less than full rate of water right
Authorized	Yes	Gill 20	See Att Well Log							
Proposed	Yes	Gill 148	See Att Well Log					FEB 28 2014		

RECEIVED BY OWRD

SALEM, OR