

Part 4 of 5 – Applicant Information and Signature

Applicant Information

APPLICANT/BUSINESS NAME Jenks Olsen Farms Inc. Attn: Roger Olsen			PHONE NO. 503-932-7307	ADDITIONAL CONTACT NO.
ADDRESS 8930 Suver Rd.			FAX NO.	
CITY Monmouth	STATE OR	ZIP 97361	E-MAIL	
BY PROVIDING AN E-MAIL ADDRESS, CONSENT IS GIVEN TO RECEIVE ALL CORRESPONDENCE FROM THE DEPARTMENT ELECTRONICALLY. COPIES OF THE FINAL ORDER DOCUMENTS WILL ALSO BE MAILED.				

Agent Information – The agent is authorized to represent the applicant in all matters relating to this application.

AGENT/BUSINESS NAME Kim Grigsby, GSI Water Solutions, Inc.			PHONE NO. 541-257-9004	ADDITIONAL CONTACT NO.
ADDRESS 1600 SW Western Blvd., Suite 240			FAX NO. 541-754-4211	
CITY Corvallis	STATE OR	ZIP 97333	E-MAIL kgrigsby@gsiws.com	
BY PROVIDING AN E-MAIL ADDRESS, CONSENT IS GIVEN TO RECEIVE ALL CORRESPONDENCE FROM THE DEPARTMENT ELECTRONICALLY. COPIES OF THE FINAL ORDER DOCUMENTS WILL ALSO BE MAILED.				

Explain in your own words what you propose to accomplish with this permit amendment; and why:
This application seeks to add an additional point of diversion on the Luckimatue River to Permits S-54128 and S-54125.

If you need additional space, continue on a separate piece of paper and attach to the application as "Attachment 1".

Check this box if this project is fully or partially funded by the American Recovery and Reinvestment Act. (Federal stimulus dollars)

RECEIVED BY OWRD

Is the applicant the permit holder of record? Yes No

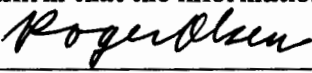
MAR 17 2014

If NO, include either:

- A completed assignment form (with required statutory assignment fee), ~~assigning all or a portion of the permit to the applicant(s),~~ **OR**
- An affidavit of consent from the permit holder(s) of record that gives permission for the applicant to amend the permit.

I understand that prior to Department approval of the permit amendment, I may be required to submit payment to the Department for publication of a notice in a newspaper with general circulation in the area where the permit is located, once per week for two consecutive weeks. If more than one qualifying newspaper is available, I suggest publishing the notice in the following newspaper: Polk County Itemizer-Observer.

I (we) affirm that the information contained in this application is true and accurate.


 Applicant Signature

Roger Olsen
 Farm Director
 Print Name (and Title if applicable)

2/21/14
 Date

 Applicant Signature

 Print Name (and Title if applicable)

 Date

Check one of the following:

- The applicant is responsible for completion of change(s). Notices and correspondence should continue to be sent to the applicant.
- The permit holder(s) of record will be responsible for completing the proposed change(s) after the final order is issued. Copies of notices and correspondence should be sent to the permit holder(s) of record.

Check the appropriate box, if applicable:

- Check here if any of the permits proposed for amendment are or will be located within or served by an irrigation or other water district. N/A

IRRIGATION DISTRICT NAME	ADDRESS	
CITY	STATE	ZIP

- Check here if water for any of the permits supplied under a water service agreement or other contract for stored water with a federal agency or other entity.

ENTITY NAME	ADDRESS	
CITY	STATE	ZIP



To meet State Land Use Consistency Requirements, you must list all local governments (each county, city, municipal corporation, or tribal government) within whose jurisdiction water will be diverted, conveyed or used.

ENTITY NAME Polk County	ADDRESS 850 Main Street	
CITY Dallas	STATE OR	ZIP 97338

RECEIVED BY OWRD

MAR 17 2014

SALEM, OR

Part 5 of 5 – Water Use Permit Information

Please use a separate Part 5 for each permit being changed. See instructions on page 6, to copy and paste additional Part 5s, or to add additional rows to tables within the form.

PERMIT # S-54125

Table 1. Location of Authorized and Proposed Point(s) of Diversion (POD) or Appropriation (POA)
 (Note: If the POD/POA name is not specified in the permit, assign it a name or number here.)

POD/POA Name or Number	Is this POD/POA Authorized by the permit or is it Proposed?	If POA, OWRD Well Log ID# (or Well ID Tag # L-____)	Twp	Rng	Sec	¼ ¼	Tax Lot, DLC or Gov't Lot	Measured Distances (from a recognized survey corner)
POD 1	<input checked="" type="checkbox"/> Authorized <input type="checkbox"/> Proposed		9 S	4 W	29	NE SW	300	1000 feet North and 100 feet West from the Northlerly SE Corner of DLC 46, Sec. 29 T 9 South R 4 West
POD 2	<input checked="" type="checkbox"/> Authorized <input type="checkbox"/> Proposed		9 S	4 W	29	NW SE	400	750 feet North and 1800 feet East from the Northerly SE Corner of DLC 46, Sec. 29 T 9 South R 4 West
POD 3	<input type="checkbox"/> Authorized <input checked="" type="checkbox"/> Proposed		9 S	4 W	30	NE SE	600	1,640 feet North and 125 feet West from SE Corner of Section 30, T 9 South R 4 West

Check all type(s) of change(s) proposed below (change "CODES" are provided in parentheses):

- | | |
|--|--|
| <input type="checkbox"/> Place of Use (POU) | <input type="checkbox"/> Point of Appropriation/Well (POA) |
| <input type="checkbox"/> Point of Diversion (POD) | <input type="checkbox"/> Additional Point of Appropriation (APOA) |
| <input checked="" type="checkbox"/> Additional Point of Diversion (APOD) | <input type="checkbox"/> Surface water POD to Ground Water POA (SW/GW) |

Will all of the proposed changes affect the entire water use permit?

- Yes Complete only the proposed ("to" lands) section of Table 2 on the next page. Use the "CODES" listed above to describe the proposed changes.
- No Complete all of Table 2 to describe the portion of the permit to be changed.

RECEIVED BY OWRD

MAR 17 2014

SALEM, OR

For a change in place of use: N/A

Does the permit holder of record own or control the land TO which the place of use is being moved?

Yes No

If NO, the landowner of the land TO which the place of use is being **moved must be assigned to the permit as a permit holder of record** by submitting a completed Request for Assignment form and the required statutory fee for an assignment.

Is the proposed place of use contiguous to the authorized place of use? Yes No

The permitted place of use can be moved only to lands that are contiguous to the authorized place of use **unless** the change to non-contiguous lands is in furtherance of mitigation or conservation efforts undertaken for the purposes of benefiting a species listed as sensitive, threatened, or endangered under ORS 496.171 to 496.192 or the federal Endangered Species Act of 1973 (16 U.S.C. 1531 to 1544), as determined by the listing agency. Contiguous land being either adjacent land or land separated from the land to which a permit is authorized by roads, utility corridors, irrigation ditches or publicly owned rights of way.


RECEIVED BY OWRD

MAR 17 2014

SALEM OR

Are there other water rights certificates, water use permits or ground water registrations associated with the "from" or "to" lands? Yes No

If YES, list the other certificate, permit, or ground water registration numbers: _____

 If the permit(s) are for irrigation or supplemental irrigation use, other water rights existing on the same land for irrigation that are subject to transfer must either change concurrently or be cancelled. Any change to a water right certificate or ground water registration must be filed separately in a water right transfer application or ground water registration modification application, respectively.

For a change in point(s) of appropriation (well(s)) or additional point(s) of appropriation: N/A

Well log(s) are attached for each authorized and proposed well(s) that are clearly labeled and associated with the corresponding well(s) in Table 1 above and on the accompanying application map. (Tip: You may search for well logs on the Department's web page at: http://apps2.wrd.state.or.us/apps/gw/well_log/Default.aspx)

AND/OR

Describe the construction of the authorized and proposed well(s) in Table 3 for any wells that do not have a well log. For *proposed wells not yet constructed or built*, provide "a best estimate" for each requested information element in the table. The Department recommends you consult a licensed well driller, geologist, or certified water right examiner to assist with assembling the information necessary to complete Table 3.

Table 3. Construction of Point(s) of Appropriation N/A

Any well(s) in this listing must be clearly tied to corresponding well(s) described in Table 1 and shown on the accompanying application map. Failure to provide the information will delay the processing of your transfer application until it is received. The information is necessary for the department to assess whether the proposed well(s) will access the same source aquifer as the authorized point(s) of appropriation (POA). The Department is prohibited by law from approving POA changes that do not access the same source aquifer.

Proposed or Authorized POA Name or Number	Is well already built? (Yes or No)	If an existing well, OWRD Well ID Tag No. L- _____	Total well depth	Casing Diameter	Casing Intervals (feet)	Seal depth(s) (intervals)	Perforated or screened intervals (in feet)	Static water level of completed well (in feet)	Source aquifer (sand, gravel, basalt, etc.)	Well - specific rate (cfs or gpm). If less than full rate of water right

RECEIVED BY OWRD

MAR 17 2014

SALEM, OR

Part 5 of 5 – Water Use Permit Information

Please use a separate Part 5 for each permit being changed. See instructions on page 6, to copy and paste additional Part 5s, or to add additional rows to tables within the form.

PERMIT # S-54128

Table 1. Location of Authorized and Proposed Point(s) of Diversion (POD) or Appropriation (POA)

(Note: If the POD/POA name is not specified in the permit, assign it a name or number here.)

POD/POA Name or Number	Is this POD/POA Authorized by the permit or is it Proposed?	If POA, OWRD Well Log ID# (or Well ID Tag # L-___)	Twp	Rng	Sec	¼ ¼		Tax Lot, DLC or Gov't Lot	Measured Distances (from a recognized survey corner)
POD 1	<input checked="" type="checkbox"/> Authorized <input type="checkbox"/> Proposed		9 S	4 W	29	NE	SW	300	1000 feet North and 100 feet West from the most Northerly SE Corner of William Fulton DLC 46, Sec 29, T 9 South R 4 West
POD 2	<input type="checkbox"/> Authorized <input checked="" type="checkbox"/> Proposed		9 S	4 W	30	NE	SE	600	1,640 feet North and 125 feet West from SE Corner of Section 30 T 9 South R 4 West

Check all type(s) of change(s) proposed below (change “CODES” are provided in parentheses):

- | | |
|--|--|
| <input type="checkbox"/> Place of Use (POU) | <input type="checkbox"/> Point of Appropriation/Well (POA) |
| <input type="checkbox"/> Point of Diversion (POD) | <input type="checkbox"/> Additional Point of Appropriation (APOA) |
| <input checked="" type="checkbox"/> Additional Point of Diversion (APOD) | <input type="checkbox"/> Surface water POD to Ground Water POA (SW/GW) |

Will all of the proposed changes affect the entire water use permit?

- Yes Complete only the proposed (“to” lands) section of Table 2 on the next page. Use the “CODES” listed above to describe the proposed changes.
- No Complete all of Table 2 to describe the portion of the permit to be changed.

RECEIVED BY OWRD

MAR 17 2014

SALEM, OR

For a change in place of use: N/A

Does the permit holder of record own or control the land TO which the place of use is being moved?

Yes No

If NO, the landowner of the land TO which the place of use is being **moved must be assigned to the permit as a permit holder of record** by submitting a completed Request for Assignment form and the required statutory fee for an assignment.

Is the proposed place of use contiguous to the authorized place of use? Yes No

The permitted place of use can be moved only to lands that are contiguous to the authorized place of use **unless** the change to non-contiguous lands is in furtherance of mitigation or conservation efforts undertaken for the purposes of benefiting a species listed as sensitive, threatened, or endangered under ORS 496.171 to 496.192 or the federal Endangered Species Act of 1973 (16 U.S.C. 1531 to 1544), as determined by the listing agency. Contiguous land being either adjacent land or land separated from the land to which a permit is authorized by roads, utility corridors, irrigation ditches or publicly owned rights of way.

RECEIVED BY OWRD

MAR 17 2014

SALEM, OR

Please use and attach additional pages of Table 2 as needed.
See page 6 for instructions.

Do you have questions about how to fill-out the tables?
Contact the Department at 503-986-0900 and ask for Transfer Staff.

Table 2. Description of Changes to Water Use Permit # S-54128


List the change proposed for the acreage in each 1/4 1/4. If more than one change is proposed, specify the acreage associated with each change. If there is more than one POD/POA involved in the proposed changes, specify the acreage associated with each POD/POA.

AUTHORIZED (the "from" or "off" lands) The listing that appears on the certificate BEFORE PROPOSED CHANGES										PROPOSED (the "to" or "on" lands) The listing as it would appear AFTER PROPOSED CHANGES are made.								
List only that part or portion of the water right that will be changed.										Proposed Changes (see "CODES" from previous page)								
Twp	Rng	Sec	1/4	Tax Lot	Gvt Lot or DLC	Acres (if applicable)	POD(s) or POA(s) (name or number from Table 1)	Priority Date	Twp	Rng	Sec	1/4	Tax Lot	Gvt Lot or DLC	Acres (if applicable)	POD(s) or POA(s) to be used (from Table 1)	Priority Date	
EXAMPLE																		
2	S	9	15	NE	100	15.0	POD #1		2	S	9	E	15	NW	100	10.0	POD #5	
						EXAMPLE	POD #2		2	S	9	E	15	SW	200	5.0	POD #6	
										Please see comment below								
										APOD								
										1/27/2004								
										TOTAL ACRES								
										TOTAL ACRES								

Additional remarks: **The proposed additional point of diversion would serve the entire place of use for Permit S-54128. RECEIVED BY OWRD**

Are there other water rights certificates, water use permits or ground water registrations associated with the "from" or "to" lands? Yes No

If YES, list the other certificate, permit, or ground water registration numbers: _____

 If the permit(s) are for irrigation or supplemental irrigation use, other water rights existing on the same land for irrigation that are subject to transfer must either change concurrently or be cancelled. Any change to a water right certificate or ground water registration must be filed separately in a water right transfer application or ground water registration modification application, respectively.

For a change in point(s) of appropriation (well(s)) or additional point(s) of appropriation: N/A

Well log(s) are attached for each authorized and proposed well(s) that are clearly labeled and associated with the corresponding well(s) in Table 1 above and on the accompanying application map. (Tip: You may search for well logs on the Department's web page at: http://apps2.wrd.state.or.us/apps/gw/well_log/Default.aspx)

AND/OR

Describe the construction of the authorized and proposed well(s) in Table 3 for any wells that do not have a well log. For *proposed wells not yet constructed or built*, provide "a best estimate" for each requested information element in the table. The Department recommends you consult a licensed well driller, geologist, or certified water right examiner to assist with assembling the information necessary to complete Table 3.

Table 3. Construction of Point(s) of Appropriation N/A

Any well(s) in this listing must be clearly tied to corresponding well(s) described in Table 1 and shown on the accompanying application map. Failure to provide the information will delay the processing of your transfer application until it is received. The information is necessary for the department to assess whether the proposed well(s) will access the same source aquifer as the authorized point(s) of appropriation (POA). The Department is prohibited by law from approving POA changes that do not access the same source aquifer.

Proposed or Authorized POA Name or Number	Is well already built? (Yes or No)	If an existing well, OWRD Well ID Tag No. L- _____	Total well depth	Casing Diameter	Casing Intervals (feet)	Seal depth(s) (intervals)	Perforated or screened intervals (in feet)	Static water level of completed well (in feet)	Source aquifer (sand, gravel, basalt, etc.)	Well - specific rate (cfs or gpm). If less than full rate of water right

RECEIVED BY OWRD

MAR 17 2014

SALEM, OR