

## Part 3 of 4 – Applicant Information and Signature

### Applicant Information

APPLICANT/BUSINESS NAME <b>Harold and Juanita Underwood</b>		PHONE NO. <b>541-936-0158</b>	ADDITIONAL CONTACT NO.
ADDRESS <b>3119 Hannah Ave.</b>		FAX NO.	
CITY <b>Albany</b>	STATE <b>OR</b>	ZIP <b>97322</b>	E-MAIL
<b>BY PROVIDING AN E-MAIL ADDRESS, CONSENT IS GIVEN TO RECEIVE ALL CORRESPONDENCE FROM THE DEPARTMENT ELECTRONICALLY. COPIES OF THE FINAL ORDER DOCUMENTS WILL ALSO BE MAILED.</b>			

### Agent Information – The agent is authorized to represent the applicant in all matters relating to this application

APPLICANT/BUSINESS NAME <b>Kim Grigsby, GSI Water Solutions Inc.</b>		PHONE NO. <b>541-257-9004</b>	ADDITIONAL CONTACT NO.
ADDRESS <b>1600 SW Western Blvd. Suite 240</b>		FAX NO. <b>541-754-4211</b>	
CITY <b>Corvallis</b>	STATE <b>OR</b>	ZIP <b>97333</b>	E-MAIL <b>KGrigsby@gsiws.com</b>
<b>BY PROVIDING AN E-MAIL ADDRESS, CONSENT IS GIVEN TO RECEIVE ALL CORRESPONDENCE FROM THE DEPARTMENT ELECTRONICALLY. COPIES OF THE FINAL ORDER DOCUMENTS WILL ALSO BE MAILED.</b>			

Explain in your own words what you propose to accomplish with this modification; and why:  
The Applicant is requesting to change a 20-acre portion of the authorized place of use of GR-1320 in order to enable irrigation of the proposed place of use.

If you need additional space, continue on a separate piece of paper and attach to the application as "Attachment 1".


Check this box if this project is fully or partially funded by the American Recovery and Reinvestment Act. (Federal stimulus dollars)

(Check one box)

- By signing this application, I (we) understand that, upon receipt of the draft preliminary determination and prior to Department approval of the ground water modification, I (we) will be required to provide landownership information and evidence that I am authorized to pursue the modification as identified in OAR 690-382-0400(16)(a); **See Attachment C OR**
- I (we) affirm the applicant is a municipality as defined in ORS 540.510(3)(b) and that the right is in the name of the municipality or a predecessor; **OR**
- I (we) affirm that the applicant is an entity with the authority to condemn property and is acquiring the property to which the ground water registration proposed for modification is appurtenant by condemnation and have attached supporting documentation.


I understand that prior to Department approval of the groundwater registration modification, I may be required to submit payment to the Department for publication of a notice in a newspaper with general circulation in the area where the groundwater registration is located, once per week for two consecutive weeks. If more than one qualifying newspaper is available, I suggest publishing the notice in the following paper: Albany Democrat-Herald, however, no newspaper notice is required for this change in place of use.

**I (we) affirm that the information contained in this application is true and accurate.**

  
Applicant Signature


**Harold Dean Underwood**  
Print Name (and Title if applicable)

4/3/14  
Date

  
Applicant Signature

**Juanita Lorene Underwood**  
Print Name (and Title if applicable)

4/3/14  
Date

  
Applicant Signature

**Northwest Farm Credit Services FLCA**  
Print Name (and Title if applicable)

4/4/2014  
Date

Is the applicant the sole owner of the land on which the ground water registration modification, or portion thereof, is located?  Yes  No *If NO, include signatures of all deeded landowners (and mailing and/or e-mail addresses if different than the applicant's) or attach affidavits of consent (and mailing and/or e-mail addresses) from all landowners or individuals/entities to which the ground water registration has been conveyed.*

**The Northwest Farm Credit Services FLCA holds a mortgage on the property and GR-1320 has been recorded in the name of the bank as a holder of GR-1320. The bank is not, however, a "deeded landowner."**

**Check the appropriate box, if applicable:**

- Check here if the ground water registration proposed for modification is or will be located within or served by an irrigation or other water district. N/A

IRRIGATION DISTRICT NAME	ADDRESS	
CITY	STATE	ZIP

- Check here if water for the ground water registration is supplied under a water service agreement or other contract with a federal agency or other entity. N/A

ENTITY NAME	ADDRESS	
CITY	STATE	ZIP



To meet State Land Use Consistency Requirements, you must list all local governments (each county, city, municipal corporation, or tribal government) within whose jurisdiction water will be diverted, conveyed or used.

ENTITY NAME <b>Polk County</b>	ADDRESS <b>850 Main Street</b>	
CITY <b>Dallas</b>	STATE <b>OR</b>	ZIP <b>97338</b>

ENTITY NAME	ADDRESS	
CITY	STATE	ZIP

**RECEIVED BY OWRD**

**APR 14 2014**

**SALEM, OR**

## Part 4 of 4 – Ground Water Registration Information

Please use a separate Part 4 for each registration being modified. See instructions on page 5, to copy and paste additional Part 4s, or to add additional rows to tables within the form.

**Table 1. Location of Authorized and Proposed Point(s) of Appropriation (POA)**

(Note: If the POA name is not specified in the registration, assign it a name or number here.)

POA Name or Number	Is this POA Authorized by the registration or is it Proposed?	OWRD Well Log ID# (or Well ID Tag # L-___)	Twp	Rng	Sec	¼ ¼	Tax Lot, DLC or Gov't Lot	Measured Distances (from a recognized survey corner)
Pump Well # 2	<input checked="" type="checkbox"/> Authorized <input type="checkbox"/> Proposed		9 S	4 W	3	NE SE	301	1800 feet North and 250 feet West from the SE corner, Section 3
	<input type="checkbox"/> Authorized <input type="checkbox"/> Proposed							
	<input type="checkbox"/> Authorized <input type="checkbox"/> Proposed							
	<input type="checkbox"/> Authorized <input type="checkbox"/> Proposed							

**Check all type(s) of modifications(s) proposed below (modification “CODES” are provided in parentheses):**

- |  |   |
|--|---|
| <input checked="" type="checkbox"/> Place of Use (POU) | <input type="checkbox"/> Point of Appropriation (well) (POA)      |
| <input type="checkbox"/> Character of Use (USE)        | <input type="checkbox"/> Additional Point of Appropriation (APOA) |

**Will all of the proposed changes affect the entire ground water registration?**

- Yes Complete only the proposed (“to” lands) section of Table 2 on the next page. Use the “CODES” listed above to describe the proposed changes.
- No Complete all of Table 2 to describe the portion of the registration to be changed.

**RECEIVED BY OWRD**

**APR 14 2014**

SALEM OR

Please use and attach additional pages of Table 2 as needed.  
See page 5 for instructions.

Do you have questions about how to fill-out the tables?  
Contact the Department at 503-986-0900 and ask for Transfer

**Table 2. Description of Modifications to Registration GR-1320 (Certificate # GR-1275)**

List only the part of the registration that will be modified. For the acreage in each 1/4, list the modification proposed. If more than one modification, specify the acreage associated with each modification. If more than one POA, specify the acreage associated with each POA.

AUTHORIZED (the "from" or "off" lands)										PROPOSED (the "to" or "on" lands)											
The listing that appears in the registration BEFORE PROPOSED CHANGES										The listing as it would appear AFTER PROPOSED CHANGES											
List only that part or portion of the groundwater registration that will be changed.										are made.											
Twp	Rng	Sec	1/4	Tax Lot	Gvt Lot of DLC	Acres	Type of USE listed on Certificate	POA(s) (name or number from Table 1)	Priority Date	Proposed Changes (see "CODES" from previous page)	Twp	Rng	Sec	1/4	Tax Lot	Gvt Lot of DLC	Acres	New Type of USE	POA(s) to be used (from Table 1)	Priority Date	
<b>EXAMPLE</b>																					
2 S	9 E	15	NE	NW	100	15.0	Irrigation	POD #1 POD #2	1901	POU/POD	2 S	9 E	1	NW	NW	500	1	10.0	POD #5	1901	
<b>EXAMPLE</b>																					
9 S	4 W	2	SW	SW	301	4	Irrigation	Pump Well #2	1946	POU	9 S	4 W	2	SW	SW	301	41	9	Irrigation	Pump Well #2	1946
9 S	4 W	2	NW	SW	301	3	Irrigation	Pump Well #2	1946	POU	9 S	4 W	3	SE	SE	301	41	11	Irrigation	Pump Well #2	1946
9 S	4 W	3	SE	SE	301	2.5	Irrigation	Pump Well #2	1946	POU											
9 S	4 W	3	NE	SE	301	10.5	Irrigation	Pump Well #2	1946	POU											
TOTAL ACRES										TOTAL ACRES											
20										20											

Additional remarks: **The applicant is proposing to change the location of a 20-acre portion of the authorized place of use for GR-1320.**

RECEIVED BY OWRD

APR 14 2014

TACS

Ground Water Registration Modification - Page 6 of 7

Revised 7/1/2013

SALEM, OR

**Groundwater Registration # GR-1320 (Certificate # GR-1275)**

**For a modification in place of use or character of use:**

**Are there other water right certificates, water use permits, or ground water registrations associated with the “from” or “to” lands?**  Yes  No

If YES, list the other certificate, water use permit, or other ground water registration numbers:



Pursuant to OAR 690-382-0200, any “layered” water use, such as an irrigation right that is supplemental to a primary irrigation right proposed for transfer, must be concurrently transferred with the registration or be cancelled. Any change to a water right must be filed separately in a transfer application. Any change to a water use permit must be filed separately with a permit amendment. Any modification to a ground water registration on the “to” lands must be filed separately with a ground water registration modification.

**For modifications in point(s) of appropriation (well(s) or additional point(s) of appropriation: N/A**

- Well log(s) are attached for each well that are clearly labeled and associated with the corresponding well(s) in Table 1 above and on the accompanying application map.  
(Tip: You may search for well logs on the Department’s web page at: [http://apps.wrd.state.or.us/apps/gw/well\\_log/](http://apps.wrd.state.or.us/apps/gw/well_log/))

**AND/OR**

- Describe the construction of the authorized and proposed well(s) in Table 3 for any wells that do not have a well log. For *proposed wells not yet constructed or built*, provide “a best estimate” for each requested information element in the table. The Department recommends you consult a licensed well driller, geologist, or certified water right examiner to assist with assembling the information necessary to complete Table 3.

**Table 3. Construction of Point(s) of Appropriation N/A**

Any well(s) in this listing must be clearly tied to corresponding well(s) described in Table 1 and shown on the accompanying application map. Failure to provide adequate information is likely to delay the processing of your modification application until it is received. The information is necessary for the department to assess whether the proposed well(s) will access the same source aquifer as the authorized point(s) of appropriation (POA). The Department is prohibited by law from approving POA changes that do not access the same source aquifer.

Proposed or Authorized POA Name or Number	Is well already built? (Yes or No)	If an existing well, OWRD Well ID Tag No. L-___	Total well depth	Casing Diameter	Casing Intervals (feet)	Seal depth(s) (intervals)	Perforated or screened intervals (in feet)	Static water level of completed well (in feet)	Source aquifer (sand, gravel, basalt, etc.)	Well - specific rate (cfs or gpm). If less than full rate of water right

**RECEIVED BY OWRD**

**APR 14 2014**