



Oregon Water Resources Department
 725 Summer Street NE, Suite A
 Salem Oregon 97301-1266
 (503) 986-0900
 www.wrd.state.or.us

Application for District Temporary Water Right Transfer

Please type or print legibly in dark ink. If your application is incomplete or inaccurate, we will return it to you. If any requested information does not apply to your application, insert "N/A" to indicate "Not Applicable." As you complete this form, please refer to notes and guidance included on the application. A summary of review criteria and procedures that are generally applicable to these applications is available at www.wrd.state.or.us/OWRD/PUBS/forms.shtml.

Application for the **2014** irrigation season.
 year

1. APPLICANT INFORMATION

District: Westland Irrigation District - Windy River- (L&L Farms)

Contact Person: Bill Porfily Phone: (541) 449-1327

Mailing Address: P.O. Box 944, Hermiston, OR 97838

I. Pursuant to ORS 540.570 and OAR Chapter 690, Division 385, the district proposes to change the place of use for the following water rights:

WATER RIGHT			
PERMIT NUMBER	CERTIFICATE NUMBER	DECREE (name, volume, and page)	PRIMARY (P) or SUPP (S)
25924	76051	Teal Irrigation District	P
G-6936	75124	L& L Farms	S
48968	83083	L & L Farms and Tony Amstad	S
S-54582		L& L Farms	S
48968	83083	L& L Farms and Tony Amstad	P
25920	76050	Teal Irrigation District	P
G-8570	75121	L& L Farms	S
G-8570	75121	L& L Farms	P
7400	79439	US Bureau of Reclamation	S
G-6893	75554	L & L Farms	S

*Note:

RECEIVED BY OWRD

APR 18 2014

SALEM, OR

T011795

II. The point(s) of diversion for the water right proposed for transfer are as follows:

POINT(S) OF DIVERSION / APPROPRIATION			
	POD#	SOURCE	LOCATION - LEGAL DESCRIPTION
	WID	Umatilla River	N76°45'56"E, 2913.19 ft from W ¼ Cor. of Sec. 21, T3N, R29E, WM
	BC	Butter Creek Reservoir	440' N and 1170' W from SE Cor. Sec 5, T3N R28E, WM
	Well 1	Well	960' N and 30' E from S¼ Cor. Sec 23, T3N R28E, WM
	Well 2	Well	930' S from N¼ Cor. Sec 26, 3N, R28E, WM
	Well 3	Well	60' S and 820' E from NW Cor. Sec 23, T3N R28E, WM
	McKay	McKay Reservoir	NW ¼ SE ¼ Section 34, T2N, R32E, WM

RECEIVED BY OWRD

APR 18 2014

SALEM, OR

Part IV of IV – Water Right Information

Please use a separate Part 4 for each water right being changed. See instructions at http://www.wrd.state.or.us/OWRD/PUBS/docs/Hints_Forms_MS_Word.doc

**1st of 9 Water Rights
CERTIFICATE # 76051**

RECEIVED BY OWRD

Description of Water Delivery System

APR 18 2014

System capacity: 6.0 cubic feet per second (cfs) **OR**
2692 gallons per minute (gpm)

SALEM, OR

Describe the current water delivery system or the system that was in place at some time within the last five years. Include information on the pumps, canals, pipelines and sprinklers used to divert, convey and apply the water at the authorized place of use. Please refer to application map for delivery system

Table 1. Location of Authorized and Proposed Point(s) of Diversion (POD) or Appropriation (POA)
(Note: If the POD/POA name is not specified on the certificate, assign it a name or number here.)

POD/POA Name or Number	Is this POD/POA Authorized on the Certificate or is it Proposed?	If POA, OWRD Well Log ID# (or Well ID Tag # L-___)	Twp	Rng	Sec	¼ ¼	Tax Lot, DLC or Gov't Lot	Measured Distances (from a recognized survey corner)
WID	<input checked="" type="checkbox"/> Authorized <input type="checkbox"/> Proposed		2 N	27 E	2	NE SE		N76°45'56"E, 2913.19 ft from W ¼ Cor. of Sec. 21, T3N, R29E, WM
	<input type="checkbox"/> Authorized <input type="checkbox"/> Proposed							
	<input type="checkbox"/> Authorized <input type="checkbox"/> Proposed							
	<input type="checkbox"/> Authorized <input type="checkbox"/> Proposed							

Check all type(s) of change(s) proposed below (change "CODES" are provided in parentheses):

- | | |
|------------------------------------------------------------------------|-------------------------------------------------------------------|
| <input checked="" type="checkbox"/> Place of Use (POU) | <input type="checkbox"/> Supplemental Use to Primary Use (S to P) |
| <input type="checkbox"/> Character of Use (USE) | <input type="checkbox"/> Point of Appropriation/Well (POA) |
| <input type="checkbox"/> Point of Diversion (POD) | <input type="checkbox"/> Additional Point of Appropriation (APOA) |
| <input type="checkbox"/> Additional Point of Diversion (APOD) | <input type="checkbox"/> Substitution (SUB) |
| <input type="checkbox"/> Surface Water POD to Ground Water POA (SW/GW) | <input type="checkbox"/> Government Action POD (GOV) |

Will all of the proposed changes affect the entire water right?

- Yes Complete only the Proposed ("to" lands) section of Table 2 on the next page. Use the "CODES" listed above to describe the proposed changes.
- No Complete all of Table 2 to describe the portion of the water right to be changed.

Please use additional pages of Table 2 as needed

Table 2. Description of Changes to Water Right Certificate # 76051 1st of 9 Water Rights

List only the part of the right that will be changed. For the acreage in each 1/4 1/4, list the change proposed. If more than one change, specify the acreage associated with each POD/POA.

Authorized ("from" lands) as they appear BEFORE THE CHANGES						Proposed ("to" lands) AFTER THE CHANGES																
Twp	Rng	Sec	1/4 1/4	Tax Lot	Circle #	Acres	Type of USE listed on Certificate	POD(s) or POA(s) (name or number from Table 1)	Priority Date	Proposed Changes (see "CODES" from previous page)	Twp	Rng	Sec	1/4 1/4	Tax Lot	Circle #	Acres	New Type of USE	POD(s) / POA(s) to be used (from Table 1)	Priority Date		
3 N	28 E	33	NE NW	8105	16	31.3	Irrigation	WID	6/27/1958	POU	2 N	28 E	4	NE SE	800	29	33.5	Irrigation	WID	6/27/1958		
3 N	28 E	33	NW NW	8105	16	31.3	Irrigation	WID	6/27/1958	POU	2 N	28 E	4	NW SE	800	29	33.0	Irrigation	WID	6/27/1958		
3 N	28 E	33	SW NW	8105	16	29.8	Irrigation	WID	6/27/1958	POU	2 N	28 E	4	SW SE	800	29	28.5	Irrigation	WID	6/27/1958		
3 N	28 E	33	SE NW	8105	16	31.3	Irrigation	WID	6/27/1958	POU	2 N	28 E	4	SE SE	800	29	28.7	Irrigation	WID	6/27/1958		
						123.7											123.7					
3 N	28 E	29	SW SE	8105	21	5.6	Irrigation	WID	6/27/1958	POU	3 N	28 E	28	SE NE	7500	11	7.1	Irrigation	WID	6/27/1958		
3 N	28 E	29	SE SE	8105	22	1.5	Irrigation	WID	6/27/1958	POU												
						7.1																
3 N	28 E	28	NE NE	7500	11	33.0	Irrigation	WID	6/27/1958	POU	3 N	28 E	29	NE SE	8105	20	30.0	Irrigation	WID	6/27/1958		
3 N	28 E	28	NW NE	7500	11	33.0	Irrigation	WID	6/27/1958	POU	3 N	28 E	29	NW SE	8105	20	26.2	Irrigation	WID	6/27/1958		
3 N	28 E	28	SW NE	7500	11	29.4	Irrigation	WID	6/27/1958	POU	3 N	28 E	29	SW SE	8105	20	29.3	Irrigation	WID	6/27/1958		
3 N	28 E	28	SE NE	7500	11	22.3	Irrigation	WID	6/27/1958	POU	3 N	28 E	29	SE SE	8105	20	32.2	Irrigation	WID	6/27/1958		
3 N	28 E	28	SE NE	7500	11	7.1	Irrigation	WID	6/27/1958	POU	3 N	28 E	29	SE SE	8105	22	1.5	Irrigation	WID	6/27/1958		
TOTAL ACRES						124.8					TOTAL ACRES						124.8	RECEIVED BY OWRD				

Additional remarks:

Revised 2/1/2012

Regular Permanent Transfer Application - Page 4 of 36

TACS

APR 18 2014

SALEM, OR

1011795

APR 18 2014

RECEIVED BY OWRD

Authorized ("from" lands) as they appear BEFORE THE CHANGES							Proposed ("to" lands) AFTER THE CHANGES																					
Twp	Rng	Sec	1/4	Tax Lot	Circle #	Acres	Type of USE listed on Certificate	POD(s) or POA(s) (name or number from Table 1)	Priority Date	Proposed Changes (see "CODES" from previous page)	Twp	Rng	Sec	1/4	Tax Lot	Circle #	Acres	New Type of USE	POD(s) / POA(s) to be used (from Table 1)	Priority Date								
3	N	28	E	28	NE	SW	7500	13	30.5	Irrigation	WID	6/27/1958	POU	3	N	28	E	32	NE	NW	3	8105	18	31.0	Irrigation	WID	6/27/1958	
3	N	28	E	28	NW	SW	7500	13	30.2	Irrigation	WID	6/27/1958	POU	3	N	28	E	32	NW	NW	8	8105	18	31.7	Irrigation	WID	6/27/1958	
3	N	28	E	28	SW	SW	7500	13	32.5	Irrigation	WID	6/27/1958	POU	3	N	28	E	32	SW	NW	8	8105	18	31.9	Irrigation	WID	6/27/1958	
3	N	28	E	28	SE	SW	7500	13	32.8	Irrigation	WID	6/27/1958	POU	3	N	28	E	32	SE	NW	8	8105	18	31.4	Irrigation	WID	6/27/1958	
									126									126										
TOTAL ACRES											TOTAL ACRES										124.8							


1011795

1st of 9 Water Rights Certificate # 76051

For Place of Use or Character of Use Changes

Are there other water right certificates, water use permits or ground water registrations associated with the "from" or the "to" lands? Yes No

If YES, list the certificate, water use permit, or ground water registration numbers: Cert 75124, 83083, & Permit S-54582.



Pursuant to ORS 540.510, any "layered" water use such as an irrigation right that is supplemental to a primary right proposed for transfer must be included in the transfer or be cancelled. Any change to a ground water registration must be filed separately in a ground water registration modification application.

For Substitution (ground water supplemental irrigation will be substituted for surface water primary irrigation) N/A

Ground water supplemental Permit or Certificate # N/A;
Surface water primary Certificate # N/A.

For a change from Supplemental Irrigation Use to Primary Irrigation Use

Identify the primary certificate to be cancelled. Certificate # N/A

For a change in point(s) of appropriation (well(s)) or additional point(s) of appropriation:

Well log(s) are attached for each authorized and proposed well(s) that are clearly labeled and associated with the corresponding well(s) in Table 1 above and on the accompanying application map. (Tip: You may search for well logs on the Department's web page at: http://apps.wrd.state.or.us/apps/gw/well_log/Default.aspx N/A)

OR

Describe the construction of the authorized and proposed well(s) in Table 3 for any wells that do not have a well log. N/A

Table 3. Construction of Point(s) of Appropriation

Any well(s) in this listing must be clearly tied to corresponding well(s) described in Table 1 and shown on the accompanying application map. Failure to provide adequate information is likely to delay the processing of your transfer application. For proposed wells, we recommend that you consult a licensed well driller, geologist, or certified water right examiner for the proper information needed to complete the table.

Proposed or Authorized POA Name or Number	Is well already built? (Yes or No)	If an existing well, OWRD Well ID Tag No. L-___	Total well depth	Casing Diameter	Casing Intervals (feet)	Seal depth(s) (intervals)	Perforated or screened intervals (in feet)	Static water level of completed well (in feet)	Source aquifer (sand, gravel, basalt, etc.)	Well-specific rate (cfs or gpm). If less than full rate of water right
N/A										
RECEIVED BY OWRD										

APR 18 2014

SALEM, OR

Part IV of IV – Water Right Information

Please use a separate Part 4 for each water right being changed. See instructions at http://www.wrd.state.or.us/OWRD/PUBS/docs/Hints_Forms_MS_Word.doc

**2nd of 9 Water Rights
CERTIFICATE # 83083**

Description of Water Delivery System

System capacity: 4.0 cubic feet per second (cfs) **OR**
1795 gallons per minute (gpm)

Describe the current water delivery system or the system that was in place at some time within the last five years. Include information on the pumps, canals, pipelines and sprinklers used to divert, convey and apply the water at the authorized place of use. **Please refer to application map for delivery system**

Table 1. Location of Authorized and Proposed Point(s) of Diversion (POD) or Appropriation (POA)
(Note: If the POD/POA name is not specified on the certificate, assign it a name or number here.)

POD/POA Name or Number	Is this POD/POA Authorized on the Certificate or is it Proposed?	If POA, OWRD Well Log ID# (or Well ID Tag # L-___)	Twp	Rng	Sec	¼ ¼	Tax Lot, DLC or Gov't Lot	Measured Distances (from a recognized survey corner)
WID	<input checked="" type="checkbox"/> Authorized <input type="checkbox"/> Proposed		2 N	27 E	2	NE SE		N76°45'56"E, 2913.19 ft from W ¼ Cor. of Sec. 21, T3N, R29E, WM

Check all type(s) of change(s) proposed below (change "CODES" are provided in parentheses):

- | | |
|------------------------------------------------------------------------|-------------------------------------------------------------------|
| <input checked="" type="checkbox"/> Place of Use (POU) | <input type="checkbox"/> Supplemental Use to Primary Use (S to P) |
| <input type="checkbox"/> Character of Use (USE) | <input type="checkbox"/> Point of Appropriation/Well (POA) |
| <input type="checkbox"/> Point of Diversion (POD) | <input type="checkbox"/> Additional Point of Appropriation (APOA) |
| <input type="checkbox"/> Additional Point of Diversion (APOD) | <input type="checkbox"/> Substitution (SUB) |
| <input type="checkbox"/> Surface Water POD to Ground Water POA (SW/GW) | <input type="checkbox"/> Government Action POD (GOV) |

Will all of the proposed changes affect the entire water right?

- Yes Complete only the Proposed ("to" lands) section of Table 2 on the next page. Use the "CODES" listed above to describe the proposed changes.
- No Complete all of Table 2 to describe the portion of the water right to be changed.

SALEM, OR

APR 18 2014

RECEIVED BY OWRD

Table 2. Description of Changes to Water Right Certificate # 83083 2nd of 9 Water Rights

List only the part of the right that will be changed. For the acreage in each 1/4 1/4, list the change proposed. If more than one change, specify the acreage associated with each change. If more than one POD/POA, specify the acreage associated with each POD/POA.

Authorized ("from" lands) as they appear BEFORE THE CHANGES					Proposed ("to" lands) AFTER THE CHANGES																			
Twp	Rng	Sec	1/4 1/4	Tax Lot	Circle #	Acres	Type of USE listed on Certificate	POD(s) or POA(s) (name or number from Table 1)	Priority Date	Proposed Changes (see "CODES" from previous page)	Twp	Rng	Sec	1/4 1/4	Tax Lot	Circle #	Acres	New Type of USE	POD(s) POA(s) to be used (from Table 1)	Priority Date				
2 N	28 E	4	NE SE	800	29	33.5	Irrigation	WID	08/10/1981	POU	3 N	28 E	33	NE NW	8105	16	31.3	Irrigation	WID	08/10/1981				
2 N	28 E	4	NW SE	800	29	33.0	Irrigation	WID	08/10/1981	POU	3 N	28 E	33	NW NW	8105	16	31.3	Irrigation	WID	08/10/1981				
2 N	28 E	4	SW SE	800	29	28.5	Irrigation	WID	08/10/1981	POU	3 N	28 E	33	SW NW	8105	16	29.8	Irrigation	WID	08/10/1981				
2 N	28 E	4	SE SE	800	29	28.7	Irrigation	WID	08/10/1981	POU	3 N	28 E	33	SE NW	8105	16	31.3	Irrigation	WID	08/10/1981				
						123.7																		
2 N	28 E	4	SW NW	800	28	0.8	Irrigation	WID	08/10/1981	P to S	2 N	28 E	4	SW NW	800	28	0.8	Supp Irr	WID	08/10/1981				
2 N	28 E	4	SE NW	800	28	0.8	Irrigation	WID	08/10/1981	P to S	2 N	28 E	4	SE NW	800	28	0.8	Supp Irr	WID	08/10/1981				
2 N	28 E	4	NE SW	800	28	24.7	Irrigation	WID	08/10/1981	P to S	2 N	28 E	4	NE SW	800	28	24.7	Supp Irr	WID	08/10/1981				
2 N	28 E	4	NW SW	800	28	33.5	Irrigation	WID	08/10/1981	P to S	2 N	28 E	4	NW SW	800	28	33.5	Supp Irr	WID	08/10/1981				
2 N	28 E	4	NW SW	800	28	0.1	Irrigation	WID	08/10/1981	P to S	2 N	28 E	4	NW SW	800	28	0.1	Supp Irr	WID	08/10/1981				
2 N	28 E	4	SW SW	800	28	8.0	Irrigation	WID	08/10/1981	P to S	2 N	28 E	4	SW SW	800	28	8.0	Supp Irr	WID	08/10/1981				
						67.9																		

1011795


Authorized ("from" lands) as they appear BEFORE THE CHANGES										Proposed ("to" lands) AFTER THE CHANGES																	
Twp	Rng	Sec	1/4	Tax Lot	Circle #	Acres	Type of USE listed on Certificate	POD(s) or POA(s) (name or number from Table 1)	Priority Date	Proposed Changes (see "CODES" from previous page)	Twp	Rng	Sec	1/4	Tax Lot	Circle #	Acres	New Type of USE	POD(s) POA(s) to be used (from Table 1)	Priority Date							
2	N	28	E	4	SW	SW	800	28	5.2	Irrigation	WID	08/10/1981	P to S	2	N	28	E	4	SW	SW	800	28	5.2	Supp Irr	WID	08/10/1981	
3	N	28	E	32	NE	NW	8105	18	31.0	Irrigation	WID	08/10/1981	P to S	3	N	28	E	32	NE	NW	8105	18	31.0	Supp Irr	WID	08/10/1981	
3	N	28	E	32	NW	NW	8105	18	31.7	Irrigation	WID	08/10/1981	P to S	3	N	28	E	32	NW	NW	8105	18	31.7	Supp Irr	WID	08/10/1981	
3	N	28	E	32	SW	NW	8105	18	31.9	Irrigation	WID	08/10/1981	P to S	3	N	28	E	32	SW	NW	8105	18	31.9	Supp Irr	WID	08/10/1981	
3	N	28	E	32	SE	NW	8105	18	31.5	Irrigation	WID	08/10/1981	P to S	3	N	28	E	32	SE	NW	8105	18	31.5	Supp Irr	WID	08/10/1981	
									131.3																		
3	N	28	E	33	NE	NW	8105	16	31.3	Supp Irr	WID	08/10/1981	POU	2	N	28	E	4	NE	SE	800	29	33.5	Supp Irr	WID	08/10/1981	
3	N	28	E	33	NW	NW	8105	16	31.3	Supp Irr	WID	08/10/1981	POU	2	N	28	E	4	NW	SE	800	29	33.0	Supp Irr	WID	08/10/1981	
3	N	28	E	33	SW	NW	8105	16	29.8	Supp Irr	WID	08/10/1981	POU	2	N	28	E	4	SW	SE	800	29	28.5	Supp Irr	WID	08/10/1981	
3	N	28	E	33	SE	NW	8105	16	31.3	Supp Irr	WID	08/10/1981	POU	2	N	28	E	4	SE	SE	800	29	28.7	Supp Irr	WID	08/10/1981	
									123.7																		
Supplemental Rights described in Certificates 76050, 75121, 81417 & Permit S-54582 located in Circle 28 SW 1/4 Sec. 4 will remain unchanged during this transfer thus are not described in this transfer																											

2nd of 9 Water Rights Certificate # 83083

For Place of Use or Character of Use Changes

Are there other water right certificates, water use permits or ground water registrations associated with the "from" or the "to" lands? Yes No

If YES, list the certificate, water use permit, or ground water registration numbers: **Certs 76051, 75124, 76050, 75121, 75232, & Permit S-54582**



Pursuant to ORS 540.510, any "layered" water use such as an irrigation right that is supplemental to a primary right proposed for transfer must be included in the transfer or be cancelled. Any change to a ground water registration must be filed separately in a ground water registration modification application.

For Substitution (ground water supplemental irrigation will be substituted for surface water primary irrigation) **N/A**

Ground water supplemental Permit or Certificate # N/A;
Surface water primary Certificate # N/A.

For a change from Supplemental Irrigation Use to Primary Irrigation Use

Identify the primary certificate to be cancelled. Certificate # N/A

For a change in point(s) of appropriation (well(s)) or additional point(s) of appropriation:

Well log(s) are attached for each authorized and proposed well(s) that are clearly labeled and associated with the corresponding well(s) in Table 1 above and on the accompanying application map. (Tip: You may search for well logs on the Department's web page at: http://apps.wrd.state.or.us/apps/gw/well_log/Default.aspx **N/A**)

OR

Describe the construction of the authorized and proposed well(s) in Table 3 for any wells that do not have a well log. **N/A**

Table 3. Construction of Point(s) of Appropriation

Any well(s) in this listing must be clearly tied to corresponding well(s) described in Table 1 and shown on the accompanying application map. Failure to provide adequate information is likely to delay the processing of your transfer application. For proposed wells, we recommend that you consult a licensed well driller, geologist, or certified water right examiner for the proper information needed to complete the table.

Proposed or Authorized POA Name or Number	Is well already built? (Yes or No)	If an existing well, OWRD Well ID Tag No. L-___	Total well depth	Casing Diameter	Casing Intervals (feet)	Seal depth(s) (intervals)	Perforated or screened intervals (in feet)	Static water level of completed well (in feet)	Source aquifer (sand, gravel, basalt, etc.)	Well - specific rate (cfs or gpm). If less than full rate of water right
N/A										
RECEIVED BY OWRD										
APR 18 2014										

SALEM, OR

Part IV of IV – Water Right Information

Please use a separate Part 4 for each water right being changed. See instructions at http://www.wrd.state.or.us/OWRD/PUBS/docs/Hints_Forms_MS_Word.doc

3rd of 9 Water Rights
 CERTIFICATE # 75124

RECEIVED BY OWRD

APR 18 2014

Description of Water Delivery System

System capacity: 3.34 cubic feet per second (cfs) OR
1500 gallons per minute (gpm)

SALEM, OR

Describe the current water delivery system or the system that was in place at some time within the last five years. Include information on the pumps, canals, pipelines and sprinklers used to divert, convey and apply the water at the authorized place of use. **Please refer to application map for delivery system**

Table 1. Location of Authorized and Proposed Point(s) of Diversion (POD) or Appropriation (POA)
 (Note: If the POD/POA name is not specified on the certificate, assign it a name or number here.)

POD/POA Name or Number	Is this POD/POA Authorized on the Certificate or is it Proposed?	If POA, OWRD Well Log ID# (or Well ID Tag # L-___)	Twp	Rng	Sec	¼ ¼	Tax Lot, DLC or Gov't Lot	Measured Distances (from a recognized survey corner)
Well #2	<input checked="" type="checkbox"/> Authorized <input type="checkbox"/> Proposed	UMAT 1216	3 N	28 E	26	N 1/4		930' S from N¼ Cor. Sec 26, 3N, R28E, WM
	<input type="checkbox"/> Authorized <input type="checkbox"/> Proposed							
	<input type="checkbox"/> Authorized <input type="checkbox"/> Proposed							
	<input type="checkbox"/> Authorized <input type="checkbox"/> Proposed							

Check all type(s) of change(s) proposed below (change "CODES" are provided in parentheses):

- | | |
|------------------------------------------------------------------------|-------------------------------------------------------------------|
| <input checked="" type="checkbox"/> Place of Use (POU) | <input type="checkbox"/> Supplemental Use to Primary Use (S to P) |
| <input type="checkbox"/> Character of Use (USE) | <input type="checkbox"/> Point of Appropriation/Well (POA) |
| <input type="checkbox"/> Point of Diversion (POD) | <input type="checkbox"/> Additional Point of Appropriation (APOA) |
| <input type="checkbox"/> Additional Point of Diversion (APOD) | <input type="checkbox"/> Substitution (SUB) |
| <input type="checkbox"/> Surface Water POD to Ground Water POA (SW/GW) | <input type="checkbox"/> Government Action POD (GOV) |

Will all of the proposed changes affect the entire water right?

- Yes Complete only the Proposed ("to" lands) section of Table 2 on the next page. Use the "CODES" listed above to describe the proposed changes.
- No Complete all of Table 2 to describe the portion of the water right to be changed.

1011795

Please use additional pages of Table 2 as needed

Table 2. Description of Changes to Water Right Certificate # 75124 3rd of 9 Water Rights

List only the part of the right that will be changed. For the acreage in each 1/4 1/4, list the change proposed. If more than one change, specify the acreage associated with each change. If more than one POD/POA, specify the acreage associated with each POD/POA.

Authorized ("from" lands) as they appear BEFORE THE CHANGES										Proposed ("to" lands) AFTER THE CHANGES																	
Twp	Rng	Sec	1/4	1/4	Tax Lot	Circle #	Acres	Type of USE listed on Certificate	POD(s) or POA(s) (name or number from Table 1)	Priority Date	Proposed Changes (see "CODES" from previous page)	Twp	Rng	Sec	1/4	1/4	Tax Lot	Circle #	Acres	New Type of USE	POD(s) to be used (from Table 1)	Priority Date					
3	N	28	E	33	NE	NW	8105	16	31.3	Sup Irr	Well #2	07/19/1976	POU	2	N	28	E	4	NE	SE	800	29	33.5	Sup Irr	Well #2	07/19/1976	
3	N	28	E	33	NW	NW	8105	16	31.3	Sup Irr	Well #2	07/19/1976	POU	2	N	28	E	4	NW	SE	800	29	33.0	Sup Irr	Well #2	07/19/1976	
3	N	28	E	33	SW	NW	8105	16	29.8	Sup Irr	Well #2	07/19/1976	POU	2	N	28	E	4	SW	SE	800	29	28.5	Sup Irr	Well #2	07/19/1976	
3	N	28	E	33	SE	NW	8105	16	31.3	Sup Irr	Well #2	07/19/1976	POU	2	N	28	E	4	SE	SE	800	29	28.7	Sup Irr	Well #2	07/19/1976	
									123.7																		
TOTAL ACRES										TOTAL ACRES																	

Additional remarks:

RECEIVED BY OWRD
 APR 18 2014
 SALEM, OR

1011795

3rd of 9 Primary Water Rights Certificate # 75124

For Place of Use or Character of Use Changes

Are there other water right certificates, water use permits or ground water registrations associated with the "from" or the "to" lands? Yes No

If YES, list the certificate, water use permit, or ground water registration numbers: **Certs 70051, 83093 & Permit S-51017**



Pursuant to ORS 540.510, any "layered" water use such as an irrigation right that is supplemental to a primary right proposed for transfer must be included in the transfer or be cancelled. Any change to a ground water registration must be filed separately in a ground water registration modification application.

For Substitution (ground water supplemental irrigation will be substituted for surface water primary irrigation) **N/A**

Ground water supplemental Permit or Certificate # N/A;
Surface water primary Certificate # N/A.

For a change from Supplemental Irrigation Use to Primary Irrigation Use

Identify the primary certificate to be cancelled. Certificate # N/A

For a change in point(s) of appropriation (well(s)) or additional point(s) of appropriation:

Well log(s) are attached for each authorized and proposed well(s) that are clearly labeled and associated with the corresponding well(s) in Table 1 above and on the accompanying application map. (**Tip:** You may search for well logs on the Department's web page at: http://apps.wrd.state.or.us/apps/gw/well_log/Default.aspx **N/A**)

OR

Describe the construction of the authorized and proposed well(s) in Table 3 for any wells that do not have a well log. **N/A**

Table 3. Construction of Point(s) of Appropriation

Any well(s) in this listing must be clearly tied to corresponding well(s) described in Table 1 and shown on the accompanying application map. Failure to provide adequate information is likely to delay the processing of your transfer application. For proposed wells, we recommend that you consult a licensed well driller, geologist, or certified water right examiner for the proper information needed to complete the table.

Proposed or Authorized POA Name or Number	Is well already built? (Yes or No)	If an existing well, OWRD Well ID Tag No. L-____	Total well depth	Casing Diameter	Casing Intervals (feet)	Seal depth(s) (intervals)	Perforated or screened intervals (in feet)	Static water level of completed well (in feet)	Source aquifer (sand, gravel, basalt, etc.)	Well - specific rate (cfs or gpm). If less than full rate of water right
N/A										

RECEIVED BY OWRD

APR 18 2014

SALEM, OR

Please use a separate Part 4 for each water right being changed. See instructions at http://www.wrd.state.or.us/OWRD/PUBS/docs/Hints_Forms_MS_Word.doc

4th of 9 Water Rights
CERTIFICATE # 76050

Description of Water Delivery System

System capacity: 4.0 cubic feet per second (cfs) **OR**
1795 gallons per minute (gpm)

Describe the current water delivery system or the system that was in place at some time within the last five years. Include information on the pumps, canals, pipelines and sprinklers used to divert, convey and apply the water at the authorized place of use. **Please refer to application map for delivery system**

Table 1. Location of Authorized and Proposed Point(s) of Diversion (POD) or Appropriation (POA)
 (Note: If the POD/POA name is not specified on the certificate, assign it a name or number here.)

POD/POA Name or Number	Is this POD/POA Authorized on the Certificate or is it Proposed?	If POA, OWRD Well Log ID# (or Well ID Tag # L-___)	Twp	Rng	Sec	¼ ¼	Tax Lot, DLC or Gov't Lot	Measured Distances (from a recognized survey corner)
WID	<input checked="" type="checkbox"/> Authorized <input type="checkbox"/> Proposed		3 N	29 E	2	SW NE		N76°45'56"E, 2913.19 ft from W ¼ Cor. of Sec. 21, T3N, R29E, WM

Check all type(s) of change(s) proposed below (change "CODES" are provided in parentheses):

- | | |
|------------------------------------------------------------------------|-------------------------------------------------------------------|
| <input checked="" type="checkbox"/> Place of Use (POU) | <input type="checkbox"/> Supplemental Use to Primary Use (S to P) |
| <input type="checkbox"/> Character of Use (USE) | <input type="checkbox"/> Point of Appropriation/Well (POA) |
| <input type="checkbox"/> Point of Diversion (POD) | <input type="checkbox"/> Additional Point of Appropriation (APOA) |
| <input type="checkbox"/> Additional Point of Diversion (APOD) | <input type="checkbox"/> Substitution (SUB) |
| <input type="checkbox"/> Surface Water POD to Ground Water POA (SW/GW) | <input type="checkbox"/> Government Action POD (GOV) |

Will all of the proposed changes affect the entire water right?

- Yes Complete only the Proposed ("to" lands) section of Table 2 on the next page. Use the "CODES" listed above to describe the proposed changes.
- No Complete all of Table 2 to describe the portion of the water right to be changed.

RECEIVED BY OWRD

APR 18 2014

Please use additional pages of Table 2 as needed

Table 2. Description of Changes to Water Right Certificate # 76050 4th of 9 Water Rights

List only the part of the right that will be changed. For the acreage in each 1/4 1/4, list the change proposed. If more than one change, specify the acreage associated with each change. If more than one POD/POA, specify the acreage associated with each POD/POA.

Authorized ("from" lands) as they appear BEFORE THE CHANGES										Proposed ("to" lands) AFTER THE CHANGES												
Twp	Rng	Sec	1/4	1/4	Tax Lot	Circle #	Acre	Type of USE listed on Certificate	POD(s) or POA(s) (name or number from Table 1)	Priority Date	Proposed Changes (see "CODES" from previous page)	Twp	Rng	Sec	1/4	1/4	Tax Lot	Circle #	Acre	New Type of USE	POD(s) POA(s) to be used (from Table 1)	Priority Date
3 N	28 E	26	SW	NW	7300	3	4	Irrigation	WID	04/22/1955	POU	3 N	28 E	26	SW	NE	7300	3	0.9	Irrigation	WID	04/22/1955
3 N	28 E	26	SE	NW	7300	3	4	Irrigation	WID	04/22/1955	POU	3 N	28 E	26	NE	NW	7300	3	1.5	Irrigation	WID	04/22/1955
							8					3 N	28 E	26	NW	NW	7300	3	1.7	Irrigation	WID	04/22/1955
												3 N	28 E	26	SW	NW	7300	3	1.1	Irrigation	WID	04/22/1955
												3 N	28 E	26	SE	NW	7300	3	1.5	Irrigation	WID	04/22/1955
												3 N	28 E	27	SE	NE	7404	3	1.3	Irrigation	WID	04/22/1955
																			8			
2 N	28 E	4	NE	SW	800	28	3.5	Irrigation	WID	04/22/1955	P to S	2 N	28 E	4	NE	SW	800	28	3.5	Supp Irr	WID	04/22/1955
2 N	28 E	4	NW	SW	800	28	0.1	Irrigation	WID	04/22/1955	P to S	2 N	28 E	4	NW	SW	800	28	0.1	Supp Irr	WID	04/22/1955
2 N	28 E	4	SW	SW	800	28	14.7	Irrigation	WID	04/22/1955	P to S	2 N	28 E	4	SW	SW	800	28	14.7	Supp Irr	WID	04/22/1955
2 N	28 E	4	SE	SW	800	28	14.0	Irrigation	WID	04/22/1955	P to S	2 N	28 E	4	SE	SW	800	28	14.0	Supp Irr	WID	04/22/1955
							32.3															
Supplemental Rights described in Certificates 75121& Permit S-54582 located in Circle 28 SW 1/4 Sec. 4 will remain unchanged during this transfer thus are not described in this transfer.																						
TOTAL ACRES										TOTAL ACRES												

1011795

Authorized ("from" lands) as they appear BEFORE THE CHANGES					Proposed ("to" lands) AFTER THE CHANGES																						
Twp	Rng	Sec	1/4	Tax Lot	Circle #	Acres	Type of USE listed on Certificate	POD(s) or POA(s) (name or number from Table 1)	Priority Date	Proposed Changes (see "CODES" from previous page)	Twp	Rng	Sec	1/4	Tax Lot	Circle #	Acres	New Type of USE	POD(s) POA(s) to be used (from Table 1)	Priority Date							
Acres below in Circle 20 are described in T-9845																											
3	N	28	E	29	NE	SE	8105	20	30.0	Irrigation	WID	04/22/1955	POU	3	N	28	E	28	NE	NE	7500	11	33.0	Irrigation	WID	04/22/1955	
3	N	28	E	29	NW	SE	8105	20	26.2	Irrigation	WID	04/22/1955	POU	3	N	28	E	28	NW	NE	7500	11	33.0	Irrigation	WID	04/22/1955	
3	N	28	E	29	SW	SE	8105	20	29.3	Irrigation	WID	04/22/1955	POU	3	N	28	E	28	SW	NE	7500	11	29.4	Irrigation	WID	04/22/1955	
3	N	28	E	29	SE	SE	8105	20	32.2	Irrigation	WID	04/22/1955	POU	3	N	28	E	28	SE	NE	7500	11	22.3	Irrigation	WID	04/22/1955	
									117.7									117.7									
TOTAL ACRES										TOTAL ACRES																	

RECEIVED BY ONWRD
 APR 18 2014
 SALEM, OR


Additional remarks

T011795

For Place of Use or Character of Use Changes

Are there other water right certificates, water use permits or ground water registrations associated with the “from” or the “to” lands? Yes No

If YES, list the certificate, water use permit, or ground water registration numbers **Permit S-46499, Permit S-51017, & Cert 79482,**

 Pursuant to ORS 540.510, any “layered” water use such as an irrigation right that is supplemental to a primary right proposed for transfer must be included in the transfer or be cancelled. Any change to a ground water registration must be filed separately in a ground water registration modification application.

For Substitution (ground water supplemental irrigation will be substituted for surface water primary irrigation) N/A

Ground water supplemental Permit or Certificate # N/A;
Surface water primary Certificate # N/A.

For a change from Supplemental Irrigation Use to Primary Irrigation Use

Identify the primary certificate to be cancelled. Certificate # N/A

For a change in point(s) of appropriation (well(s)) or additional point(s) of appropriation:

Well log(s) are attached for each authorized and proposed well(s) that are clearly labeled and associated with the corresponding well(s) in Table 1 above and on the accompanying application map. (**Tip:** You may search for well logs on the Department’s web page at: http://apps.wrd.state.or.us/apps/gw/well_log/Default.aspx N/A)

OR

Describe the construction of the authorized and proposed well(s) in Table 3 for any wells that do not have a well log. N/A

Table 3. Construction of Point(s) of Appropriation

Any well(s) in this listing must be clearly tied to corresponding well(s) described in Table 1 and shown on the accompanying application map. Failure to provide adequate information is likely to delay the processing of your transfer application. For proposed wells, we recommend that you consult a licensed well driller, geologist, or certified water right examiner for the proper information needed to complete the table.

Proposed or Authorized POA Name or Number	Is well already built? (Yes or No)	If an existing well, OWRD Well ID Tag No. L-___	Total well depth	Casing Diameter	Casing Intervals (feet)	Seal depth(s) (intervals)	Perforated or screened intervals (in feet)	Static water level of completed well (in feet)	Source aquifer (sand, gravel, basalt, etc.)	Well - specific rate (cfs or gpm). If less than full rate of water right
Attached										

RECEIVED BY OWRD
APR 18 2014
SALEM, OR

Part IV of IV – Water Right Information

Please use a separate Part 4 for each water right being changed. See instructions at http://www.wrd.state.or.us/OWRD/PUBS/docs/Hints_Forms_MS_Word.doc

5th of 9 Water Rights
 CERTIFICATE # 79439

RECEIVED BY OWRD

Description of Water Delivery System

APR 18 2014

System capacity: 4.5 cubic feet per second (cfs) OR
2019.6 gallons per minute (gpm)

SALEM, OR

Describe the current water delivery system or the system that was in place at some time within the last five years. Include information on the pumps, canals, pipelines and sprinklers used to divert, convey and apply the water at the authorized place of use. Please refer to application map for delivery system

Table 1. Location of Authorized and Proposed Point(s) of Diversion (POD) or Appropriation (POA)
 (Note: If the POD/POA name is not specified on the certificate, assign it a name or number here.)

POD/POA Name or Number	Is this POD/POA Authorized on the Certificate or is it Proposed?	If POA, OWRD Well Log ID# (or Well ID Tag # L-___)	Twp	Rng	Sec	¼ ¼	Tax Lot, DLC or Gov't Lot	Measured Distances (from a recognized survey corner)
McKay	<input checked="" type="checkbox"/> Authorized <input type="checkbox"/> Proposed		2 N	32 E	34	NW SE		NW ¼ SE ¼ Section 34, T2N, R32E, WM
	<input type="checkbox"/> Authorized <input type="checkbox"/> Proposed							
	<input type="checkbox"/> Authorized <input type="checkbox"/> Proposed							
	<input type="checkbox"/> Authorized <input type="checkbox"/> Proposed							

Check all type(s) of change(s) proposed below (change “CODES” are provided in parentheses):

- | | |
|------------------------------------------------------------------------|-------------------------------------------------------------------|
| <input checked="" type="checkbox"/> Place of Use (POU) | <input type="checkbox"/> Supplemental Use to Primary Use (S to P) |
| <input type="checkbox"/> Character of Use (USE) | <input type="checkbox"/> Point of Appropriation/Well (POA) |
| <input type="checkbox"/> Point of Diversion (POD) | <input type="checkbox"/> Additional Point of Appropriation (APOA) |
| <input type="checkbox"/> Additional Point of Diversion (APOD) | <input type="checkbox"/> Substitution (SUB) |
| <input type="checkbox"/> Surface Water POD to Ground Water POA (SW/GW) | <input type="checkbox"/> Government Action POD (GOV) |

Will all of the proposed changes affect the entire water right?

- Yes Complete only the Proposed (“to” lands) section of Table 2 on the next page. Use the “CODES” listed above to describe the proposed changes.
- No Complete all of Table 2 to describe the portion of the water right to be changed.


Authorized ("from" lands) as they appear BEFORE THE CHANGES										Proposed ("to" lands) AFTER THE CHANGES																	
Twp	Rng	Sec	1/4	Tax Lot	Circle #	Acres	Type of USE listed on Certificate	POD(s) or POA(s) (name or number from Table 1)	Priority Date	Proposed Changes (see "CODES" from previous page)	Twp	Rng	Sec	1/4	Tax Lot	Circle #	Acres	New Type of USE	POD(s) POA(s) to be used (from Table 1)	Priority Date							
3	N	28	E	28	NE	SW	7500	13	30.5	Supp Irr	McKay	07/01/1924	POU	3	N	28	E	32	NE	NW	38105	18	31.0	Supp Irr	McKay	07/01/1924	
3	N	28	E	28	NW	SW	7500	13	30.2	Supp Irr	McKay	07/01/1924	POU	3	N	28	E	32	NW	NW	8105	18	31.7	Supp Irr	McKay	07/01/1924	
3	N	28	E	28	SW	SW	7500	13	32.5	Supp Irr	McKay	07/01/1924	POU	3	N	28	E	32	SW	NW	8105	18	31.9	Supp Irr	McKay	07/01/1924	
3	N	28	E	28	SE	SW	7500	13	32.8	Supp Irr	McKay	07/01/1924	POU	3	N	28	E	32	SE	NW	8105	18	31.4	Supp Irr	McKay	07/01/1924	
									126									126									
RECEIVED BY OWRD APR 18 2014 SALEM, OR																											
TOTAL ACRES										TOTAL ACRES																	

5th of 9 Water Rights Certificate #79439

For Place of Use or Character of Use Changes

Are there other water right certificates, water use permits or ground water registrations associated with the "from" or the "to" lands? Yes No

If YES, list the certificate, water use permit, or ground water registration numbers: Permit S-54582 & Cert 76050.



Pursuant to ORS 540.510, any "layered" water use such as an irrigation right that is supplemental to a primary right proposed for transfer must be included in the transfer or be cancelled. Any change to a ground water registration must be filed separately in a ground water registration modification application.

For Substitution (ground water supplemental irrigation will be substituted for surface water primary irrigation) N/A

Ground water supplemental Permit or Certificate # N/A;
Surface water primary Certificate # N/A.

For a change from Supplemental Irrigation Use to Primary Irrigation Use

Identify the primary certificate to be cancelled. Certificate # N/A

For a change in point(s) of appropriation (well(s)) or additional point(s) of appropriation:

Well log(s) are attached for each authorized and proposed well(s) that are clearly labeled and associated with the corresponding well(s) in Table 1 above and on the accompanying application map. (Tip: You may search for well logs on the Department's web page at: http://apps.wrd.state.or.us/apps/gw/well_log/Default.aspx N/A)

OR

Describe the construction of the authorized and proposed well(s) in Table 3 for any wells that do not have a well log. N/A

Table 3. Construction of Point(s) of Appropriation

Any well(s) in this listing must be clearly tied to corresponding well(s) described in Table 1 and shown on the accompanying application map. Failure to provide adequate information is likely to delay the processing of your transfer application. For proposed wells, we recommend that you consult a licensed well driller, geologist, or certified water right examiner for the proper information needed to complete the table.

Proposed or Authorized POA Name or Number	Is well already built? (Yes or No)	If an existing well, OWRD Well ID Tag No. L-___	Total well depth	Casing Diameter	Casing Intervals (feet)	Seal depth(s) (intervals)	Perforated or screened intervals (in feet)	Static water level of completed well (in feet)	Source aquifer (sand, gravel, basalt, etc.)	Well - specific rate (cfs or gpm). If less than full rate of water right
N/A										
RECEIVED BY OWRD										
APR 18 2014										

SALEM, OR

Part IV of IV – Water Right Information

Please use a separate Part 4 for each water right being changed. See instructions at http://www.wrd.state.or.us/OWRD/PUBS/docs/Hints_Forms_MS_Word.doc

6th of 9 Water Rights
 CERTIFICATE # 75121

RECEIVED BY OWRD

APR 18 2014

Description of Water Delivery System

System capacity: 3.34 cubic feet per second (cfs) OR
1500 gallons per minute (gpm)

SALEM, OR

Describe the current water delivery system or the system that was in place at some time within the last five years. Include information on the pumps, canals, pipelines and sprinklers used to divert, convey and apply the water at the authorized place of use. Please refer to application map for delivery system

Table 1. Location of Authorized and Proposed Point(s) of Diversion (POD) or Appropriation (POA)

(Note: If the POD/POA name is not specified on the certificate, assign it a name or number here.)

POD/POA Name or Number	Is this POD/POA Authorized on the Certificate or is it Proposed?	If POA, OWRD Well Log ID# (or Well ID Tag # L-___)	Twp	Rng	Sec	¼ ¼	Tax Lot, DLC or Gov't Lot	Measured Distances (from a recognized survey corner)
Well #2	<input checked="" type="checkbox"/> Authorized <input type="checkbox"/> Proposed	UMAT 1216	3 N	28 E	26	N 1/4		930' S from N¼ Cor. Sec 26, 3N, R28E, WM
Well #1	<input checked="" type="checkbox"/> Authorized <input type="checkbox"/> Proposed	UMAT 1215	3 N	28 E	23	SW SE		960' N & 30' E from the S ¼ Cor Sec 23
Well #3	<input checked="" type="checkbox"/> Authorized <input type="checkbox"/> Proposed	UMAT 1214	3 N	28 E	23	NW NW		60' S & 820' E from the NW Cor Sec 23
	<input type="checkbox"/> Authorized <input type="checkbox"/> Proposed							

Check all type(s) of change(s) proposed below (change "CODES" are provided in parentheses):

- | | |
|------------------------------------------------------------------------|-------------------------------------------------------------------|
| <input checked="" type="checkbox"/> Place of Use (POU) | <input type="checkbox"/> Supplemental Use to Primary Use (S to P) |
| <input type="checkbox"/> Character of Use (USE) | <input type="checkbox"/> Point of Appropriation/Well (POA) |
| <input type="checkbox"/> Point of Diversion (POD) | <input type="checkbox"/> Additional Point of Appropriation (APOA) |
| <input type="checkbox"/> Additional Point of Diversion (APOD) | <input type="checkbox"/> Substitution (SUB) |
| <input type="checkbox"/> Surface Water POD to Ground Water POA (SW/GW) | <input type="checkbox"/> Government Action POD (GOV) |

Will all of the proposed changes affect the entire water right?

- Yes Complete only the Proposed ("to" lands) section of Table 2 on the next page. Use the "CODES" listed above to describe the proposed changes.
- No Complete all of Table 2 to describe the portion of the water right to be changed.

Please use additional pages of Table 2 as needed

Table 2. Description of Changes to Water Right Certificate # 75121 6th of 9 Water Rights

List only the part of the right that will be changed. For the acreage in each 1/4 1/4, list the change proposed. If more than one change, specify the acreage associated with each change. If more than one POD/POA, specify the acreage associated with each POD/POA.

Authorized ("from" lands) as they appear BEFORE THE CHANGES						Proposed ("to" lands) AFTER THE CHANGES												
Twp	Rng	Sec	1/4 1/4	Tax Lot #	Acres	Type of USE listed on Certificate	POD(s) or POA(s) (name or number from Table 1)	Priority Date	Proposed Changes (see "CODES" from previous page)	Twp	Rng	Sec	1/4 1/4	Tax Lot #	Acres	New Type of USE	POD(s) POA(s) to be used (from Table 1)	Priority Date
2 N	28 E	4	NE SW	800 28	5.5	Irr	Wells #1, 2, & 3	04/19/1979	P to S	2 N	28 E	4	NE SW	800 28	5.5	Irr	Wells #1, 2, & 3	04/19/1979
Supplemental Rights described in Certificates 81417 & Permit S-54582 located in Circle 28 SW 1/4 Sec. 4 will remain unchanged during this transfer thus are not described in this transfer.																		
TOTAL ACRES															TOTAL ACRES			

Additional remarks:

RECEIVED BY OWRD
APR 18 2014
SALEM, OR

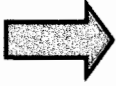
T011795

6th of 9 Water Rights Certificate # 75121

For Place of Use or Character of Use Changes

Are there other water right certificates, water use permits or ground water registrations associated with the “from” or the “to” lands? Yes No

If YES, list the certificate, water use permit, or ground water registration numbers: **Certs 70051, 83093 & Permit S-51017**



Pursuant to ORS 540.510, any “layered” water use such as an irrigation right that is supplemental to a primary right proposed for transfer must be included in the transfer or be cancelled. Any change to a ground water registration must be filed separately in a ground water registration modification application.

For Substitution (ground water supplemental irrigation will be substituted for surface water primary irrigation) **N/A**

Ground water supplemental Permit or Certificate # N/A;
Surface water primary Certificate # N/A.

For a change from Supplemental Irrigation Use to Primary Irrigation Use

Identify the primary certificate to be cancelled. Certificate # N/A

For a change in point(s) of appropriation (well(s)) or additional point(s) of appropriation:

Well log(s) are attached for each authorized and proposed well(s) that are clearly labeled and associated with the corresponding well(s) in Table 1 above and on the accompanying application map. (**Tip:** You may search for well logs on the Department’s web page at: http://apps.wrd.state.or.us/apps/gw/well_log/Default.aspx **N/A**)

OR

Describe the construction of the authorized and proposed well(s) in Table 3 for any wells that do not have a well log. **N/A**

Table 3. Construction of Point(s) of Appropriation

Any well(s) in this listing must be clearly tied to corresponding well(s) described in Table 1 and shown on the accompanying application map. Failure to provide adequate information is likely to delay the processing of your transfer application. For proposed wells, we recommend that you consult a licensed well driller, geologist, or certified water right examiner for the proper information needed to complete the table.

Proposed or Authorized POA Name or Number	Is well already built? (Yes or No)	If an existing well, OWRD Well ID Tag No. L-___	Total well depth	Casing Diameter	Casing Intervals (feet)	Seal depth(s) (intervals)	Perforated or screened intervals (in feet)	Static water level of completed well (in feet)	Source aquifer (sand, gravel, basalt, etc.)	Well - specific rate (cfs or gpm). If less than full rate of water right
N/A										

RECEIVED BY OWRD

APR 18 2014

SALEM, OR

Part IV of IV – Water Right Information

Please use a separate Part 4 for each water right being changed. See instructions at http://www.wrd.state.or.us/OWRD/PUBS/docs/Hints_Forms_MS_Word.doc

7th of 9 Water Rights
CERTIFICATE Permit # S-54582

Description of Water Delivery System

System capacity: 4.0 cubic feet per second (cfs) **OR**
1795 gallons per minute (gpm)

Describe the current water delivery system or the system that was in place at some time within the last five years. Include information on the pumps, canals, pipelines and sprinklers used to divert, convey and apply the water at the authorized place of use. **Please refer to application map for delivery system**

Table 1. Location of Authorized and Proposed Point(s) of Diversion (POD) or Appropriation (POA)
 (Note: If the POD/POA name is not specified on the certificate, assign it a name or number here.)

POD/POA Name or Number	Is this POD/POA Authorized on the Certificate or is it Proposed?	If POA, OWRD Well Log ID# (or Well ID Tag # L-___)	Twp	Rng	Sec	¼ ¼	Tax Lot, DLC or Gov't Lot	Measured Distances (from a recognized survey corner)
Butter Creek Reservoir	<input checked="" type="checkbox"/> Authorized <input type="checkbox"/> Proposed		3 N	28 E	5	SE SE		440' N and 1170' W from SE Cor. Sec 5, T3N R28E, WM
Sparks Reservoir	<input checked="" type="checkbox"/> Authorized <input type="checkbox"/> Proposed		3 N	28 E	34	NE NW		270' S and 2070' E from NW Cor. Sec 34, T3N R28E, WM

Check all type(s) of change(s) proposed below (change "CODES" are provided in parentheses):

- | | |
|------------------------------------------------------------------------|-------------------------------------------------------------------|
| <input checked="" type="checkbox"/> Place of Use (POU) | <input type="checkbox"/> Supplemental Use to Primary Use (S to P) |
| <input type="checkbox"/> Character of Use (USE) | <input type="checkbox"/> Point of Appropriation/Well (POA) |
| <input type="checkbox"/> Point of Diversion (POD) | <input type="checkbox"/> Additional Point of Appropriation (APOA) |
| <input type="checkbox"/> Additional Point of Diversion (APOD) | <input type="checkbox"/> Substitution (SUB) |
| <input type="checkbox"/> Surface Water POD to Ground Water POA (SW/GW) | <input type="checkbox"/> Government Action POD (GOV) |

Will all of the proposed changes affect the entire water right?

- Yes Complete only the Proposed ("to" lands) section of Table 2 on the next page. Use the "CODES" listed above to describe the proposed changes.
- No Complete all of Table 2 to describe the portion of the water right to be changed.

RECEIVED BY OWRD
 APR 18 2014
 SALEM, OR

Table 2. Description of Changes to Water Right Certificate Permit # S-54582 7th of 9 Water Rights

List only the part of the right that will be changed. For the acreage in each 1/4, list the change proposed. If more than one change, specify the acreage associated with each POD/POA. If more than one POD/POA, specify the acreage associated with each POD/POA.

Authorized ("from" lands) as they appear BEFORE THE CHANGES										Proposed ("to" lands) AFTER THE CHANGES																	
Twp	Rng	Sec	1/4	Tax Lot	Circle #	Acres	Type of USE listed on Certificate	POD(s) or POA(s) (name or number from Table 1)	Priority Date	Proposed Changes (see "CODES" from previous page)	Twp	Rng	Sec	1/4	Tax Lot	Circle #	Acres	New Type of USE	POD(s) POA(s) to be used (from Table 1)	Priority Date							
3	N	28	E	33	NE	NW	8105	16	31.3	Sup Irr	BC & Sparks	03-06-2008	POU	2	N	28	E	4	NE	SE	800	29	33.5	Sup Irr	BC & Sparks	03-06-200	
3	N	28	E	33	NW	NW	8105	16	31.3	Sup Irr	BC & Sparks	03-06-2008	POU	2	N	28	E	4	NW	SE	800	29	33.0	Sup Irr	BC & Sparks	03-06-200	
3	N	28	E	33	SW	NW	8105	16	29.8	Sup Irr	BC & Sparks	03-06-2008	POU	2	N	28	E	4	SW	SE	800	29	28.5	Sup Irr	BC & Sparks	03-06-200	
3	N	28	E	33	SE	NW	8105	16	31.3	Sup Irr	BC & Sparks	03-06-2008	POU	2	N	28	E	4	SE	SE	800	29	28.7	Sup Irr	BC & Sparks	03-06-200	
									123.7																		
2	N	28	E	4	NE	SE	800	29	33.5	Sup Irr	BC & Sparks	03-06-2008	POU	3	N	28	E	33	NE	NW	8105	16	31.3	Sup Irr	BC & Sparks	03-06-2008	
2	N	28	E	4	NW	SE	800	29	33.0	Sup Irr	BC & Sparks	03-06-2008	POU	3	N	28	E	33	NW	NW	8105	16	31.3	Sup Irr	BC & Sparks	03-06-2008	
2	N	28	E	4	SW	SE	800	29	28.5	Sup Irr	BC & Sparks	03-06-2008	POU	3	N	28	E	33	SW	NW	8105	16	29.8	Sup Irr	BC & Sparks	03-06-2008	
2	N	28	E	4	SE	SE	800	29	28.7	Sup Irr	BC & Sparks	03-06-2008	POU	3	N	28	E	33	SE	NW	8105	16	31.3	Sup Irr	BC & Sparks	03-06-2008	
									123.7																		
TOTAL ACRES										TOTAL ACRES																	

RECEIVED BY ONWRD
APR 18 2014
SALEM, OR

T011795

Authorized ("from" lands) as they appear BEFORE THE CHANGES

Proposed ("to" lands) AFTER THE CHANGES

Twp	Rng	Sec	1/4 1/4	Tax Lot #	Circle #	Acres	Type of USE listed on Certificate	POD(s) or POA(s) (name or number from Table 1)	Priority Date	Proposed Changes ("CODES" from previous page)	Twp	Rng	Sec	1/4 1/4	Tax Lot #	Circle #	Acres	New Type of USE	POD(s) POA(s) to be used (from Table 1)	Priority Date
3 N	28 E	26	SW NW	7300	3	4	Sup Irr	BC & Sparks	03-06-2008	POU	3 N	28 E	26	SW NE	7300	3	0.9	Sup Irr	BC & Sparks	03-06-2008
3 N	28 E	26	SE NW	7300	3	4	Sup Irr	BC & Sparks	03-06-2008	POU	3 N	28 E	26	NE NW	7300	3	1.5	Sup Irr	BC & Sparks	03-06-2008
						8					3 N	28 E	26	NW NW	7300	3	1.7	Sup Irr	BC & Sparks	03-06-2008
											3 N	28 E	26	SW NW	7300	3	1.1	Sup Irr	BC & Sparks	03-06-2008
											3 N	28 E	26	SE NW	7300	3	1.5	Sup Irr	BC & Sparks	03-06-2008
											3 N	28 E	27	SE NE	7404	3	1.3	Sup Irr	BC & Sparks	03-06-2008
																	8			
3 N	28 E	29	NE SE	8105	20	30.0	Sup Irr	BC & Sparks	03-06-2008	POU	3 N	28 E	28	NE NE	7500	11	33.0	Sup Irr	BC & Sparks	03-06-2008
3 N	28 E	29	NW SE	8105	20	26.2	Sup Irr	BC & Sparks	03-06-2008	POU	3 N	28 E	28	NW NE	7500	11	33.0	Sup Irr	BC & Sparks	03-06-2008
3 N	28 E	29	SW SE	8105	20	29.3	Sup Irr	BC & Sparks	03-06-2008	POU	3 N	28 E	28	SW NE	7500	11	29.4	Sup Irr	BC & Sparks	03-06-2008
3 N	28 E	29	SE SE	8105	20	32.2	Sup Irr	BC & Sparks	03-06-2008	POU	3 N	28 E	28	SE NE	7500	11	22.3	Sup Irr	BC & Sparks	03-06-2008
						117.7											117.7			
3 N	28 E	29	SW SE	8105	21	5.6	Sup Irr	BC & Sparks	03-06-2008	POU	3 N	28 E	29	SE NE	7500	11	7.1	Sup Irr	BC & Sparks	03-06-2008
3 N	28 E	29	SE SE	8105	22	1.5	Sup Irr	BC & Sparks	03-06-2008	POU										
						7.1														

Acres below in Circle 20 are described in T-9845

SALEM, OR

APR 18 2012

Revised 2/1/2012

Regular Permanent Transfer Application - Page 36 of 36

TACS

1011795

RECEIVED BY OWRD

For Place of Use or Character of Use Changes

Are there other water right certificates, water use permits or ground water registrations associated with the “from” or the “to” lands? Yes No

If YES, list the certificate, water use permit, or ground water registration numbers: **Certs 76051, 75124, 76050, 75121, 75232, & Permit S-54582**

Pursuant to ORS 540.510, any “layered” water use such as an irrigation right that is supplemental to a primary right proposed for transfer must be included in the transfer or be cancelled. Any change to a ground water registration must be filed separately in a ground water registration modification application.

For Substitution (ground water supplemental irrigation will be substituted for surface water primary irrigation) **N/A**

Ground water supplemental Permit or Certificate # N/A;
Surface water primary Certificate # N/A.

For a change from Supplemental Irrigation Use to Primary Irrigation Use

Identify the primary certificate to be cancelled. Certificate # N/A

For a change in point(s) of appropriation (well(s)) or additional point(s) of appropriation:

Well log(s) are attached for each authorized and proposed well(s) that are clearly labeled and associated with the corresponding well(s) in Table 1 above and on the accompanying application map. (Tip: You may search for well logs on the Department’s web page at: http://apps.wrd.state.or.us/apps/gw/well_log/Default.aspx **N/A**)

OR

Describe the construction of the authorized and proposed well(s) in Table 3 for any wells that do not have a well log. **N/A**

Table 3. Construction of Point(s) of Appropriation

Any well(s) in this listing must be clearly tied to corresponding well(s) described in Table 1 and shown on the accompanying application map. Failure to provide adequate information is likely to delay the processing of your transfer application. For proposed wells, we recommend that you consult a licensed well driller, geologist, or certified water right examiner for the proper information needed to complete the table.

Proposed or Authorized POA Name or Number	Is well already built? (Yes or No)	If an existing well, OWRD Well ID Tag No. L-___	Total well depth	Casing Diameter	Casing Intervals (feet)	Seal depth(s) (intervals)	Perforated or screened intervals (in feet)	Static water level of completed well (in feet)	Source aquifer (sand, gravel, basalt, etc.)	Well - specific rate (cfs or gpm). If less than full rate of water right
N/A										

RECEIVED BY OWRD

APR 18 2014

SALEM, OR

Part IV of IV – Water Right Information

Please use a separate Part 4 for each water right being changed. See instructions at http://www.wrd.state.or.us/OWRD/PUBS/docs/Hints_Forms_MS_Word.doc

8th of 9 Water Rights

RECEIVED BY OWRD

CERTIFICATE # 75121 T-9845

APR 18 2014

Description of Water Delivery System

System capacity: 6.01 cubic feet per second (cfs) **OR**

SALEM, OR

2697.2 gallons per minute (gpm)

Describe the current water delivery system or the system that was in place at some time within the last five years. Include information on the pumps, canals, pipelines and sprinklers used to divert, convey and apply the water at the authorized place of use. Please refer to application map for delivery system

Table 1. Location of Authorized and Proposed Point(s) of Diversion (POD) or Appropriation (POA)
(Note: If the POD/POA name is not specified on the certificate, assign it a name or number here.)

POD/POA Name or Number	Is this POD/POA Authorized on the Certificate or is it Proposed?	If POA, OWRD Well Log ID# (or Well ID Tag # L-___)	Twp	Rng	Sec	¼ ¼	Tax Lot, DLC or Gov't Lot	Measured Distances (from a recognized survey corner)
Well #2	<input checked="" type="checkbox"/> Authorized <input type="checkbox"/> Proposed	UMAT 1216	3 N	28 E	26	N 1/4		930' S from N¼ Cor. Sec 26, 3N, R28E, WM
Well #1	<input checked="" type="checkbox"/> Authorized <input type="checkbox"/> Proposed	UMAT 1215	3 N	28 E	23	SW SE		960' N & 30' E from the S ¼ Cor Sec 23
Well #3	<input checked="" type="checkbox"/> Authorized <input type="checkbox"/> Proposed	UMAT 1214	3 N	28 E	23	NW NW		60' S & 820' E from the NW Cor Sec 23
	<input type="checkbox"/> Authorized <input type="checkbox"/> Proposed							

Check all type(s) of change(s) proposed below (change "CODES" are provided in parentheses):

- | | |
|------------------------------------------------------------------------|-------------------------------------------------------------------|
| <input checked="" type="checkbox"/> Place of Use (POU) | <input type="checkbox"/> Supplemental Use to Primary Use (S to P) |
| <input type="checkbox"/> Character of Use (USE) | <input type="checkbox"/> Point of Appropriation/Well (POA) |
| <input type="checkbox"/> Point of Diversion (POD) | <input type="checkbox"/> Additional Point of Appropriation (APOA) |
| <input type="checkbox"/> Additional Point of Diversion (APOD) | <input type="checkbox"/> Substitution (SUB) |
| <input type="checkbox"/> Surface Water POD to Ground Water POA (SW/GW) | <input type="checkbox"/> Government Action POD (GOV) |

Will all of the proposed changes affect the entire water right?

- Yes Complete only the Proposed ("to" lands) section of Table 2 on the next page. Use the "CODES" listed above to describe the proposed changes.
- No Complete all of Table 2 to describe the portion of the water right to be changed.

Please use additional pages of Table 2 as needed

Table 2. Description of Changes to Water Right Certificate # 75121 T-9845 8th of 9 Water Rights

List only the part of the right that will be changed. For the acreage in each 1/4 1/4, list the change proposed. If more than one change, specify the acreage associated with each change. If more than one POD/POA, specify the acreage associated with each POD/POA.

Authorized ("from" lands) as they appear BEFORE THE CHANGES							Proposed ("to" lands) AFTER THE CHANGES																				
Twp	Rng	Sec	1/4	1/4	Tax Lot #	Acres	Type of USE listed on Certificate	POD(s) or POA(s) (name or number from Table 1)	Priority Date	Proposed Changes (see "CODES" from previous page)	Twp	Rng	Sec	1/4	1/4	Tax Lot #	Circle #	Acres	New Type of USE	POD(s) POA(s) to be used (from Table 1)	Priority Date						
3	N	28	E	29	NE	SE	8105	20	30.0	Sup Irr	Wells #1, 2, & 3	04-19-1979	POU	3	N	28	E	28	NE	NE	7500	11	33.0	Sup Irr	Wells #1, 2, & 3	04-19-1979	
3	N	28	E	29	NW	SE	8105	20	26.2	Sup Irr	Wells #1, 2, & 3	04-19-1979	POU	3	N	28	E	28	NW	NE	7500	11	33.0	Sup Irr	Wells #1, 2, & 3	04-19-1979	
3	N	28	E	29	SW	SE	8105	20	29.3	Sup Irr	Wells #1, 2, & 3	04-19-1979	POU	3	N	28	E	28	SW	NE	7500	11	29.4	Sup Irr	Wells #1, 2, & 3	04-19-1979	
3	N	28	E	29	SE	SE	8105	20	32.2	Sup Irr	Wells #1, 2, & 3	04-19-1979	POU	3	N	28	E	28	SE	NE	7500	11	22.3	Sup Irr	Wells #1, 2, & 3	04-19-1979	
									117.7				POU											117.7			
TOTAL ACRES											TOTAL ACRES																

RECEIVED BY OWRD
APR 18 2014
SALEM, OR

Additional remarks:

T011795

For Place of Use or Character of Use Changes

Are there other water right certificates, water use permits or ground water registrations associated with the “from” or the “to” lands? Yes No

If YES, list the certificate, water use permit, or ground water registration numbers: **Certs 70050, & Permit S-51017**

Pursuant to ORS 540.510, any “layered” water use such as an irrigation right that is supplemental to a primary right proposed for transfer must be included in the transfer or be cancelled. Any change to a ground water registration must be filed separately in a ground water registration modification application.

For Substitution (ground water supplemental irrigation will be substituted for surface water primary irrigation) **N/A**

Ground water supplemental Permit or Certificate # N/A;
Surface water primary Certificate # N/A.

For a change from Supplemental Irrigation Use to Primary Irrigation Use

Identify the primary certificate to be cancelled. Certificate # N/A

For a change in point(s) of appropriation (well(s)) or additional point(s) of appropriation:

Well log(s) are attached for each authorized and proposed well(s) that are clearly labeled and associated with the corresponding well(s) in Table 1 above and on the accompanying application map. **(Tip: You may search for well logs on the Department’s web page at: http://apps.wrd.state.or.us/apps/gw/well_log/Default.aspx N/A**

OR

Describe the construction of the authorized and proposed well(s) in Table 3 for any wells that do not have a well log. **N/A**

Table 3. Construction of Point(s) of Appropriation

Any well(s) in this listing must be clearly tied to corresponding well(s) described in Table 1 and shown on the accompanying application map. Failure to provide adequate information is likely to delay the processing of your transfer application. For proposed wells, we recommend that you consult a licensed well driller, geologist, or certified water right examiner for the proper information needed to complete the table.

Proposed or Authorized POA Name or Number	Is well already built? (Yes or No)	If an existing well, OWRD Well ID Tag No. L-___	Total well depth	Casing Diameter	Casing Intervals (feet)	Seal depth(s) (intervals)	Perforated or screened intervals (in feet)	Static water level of completed well (in feet)	Source aquifer (sand, gravel, basalt, etc.)	Well - specific rate (cfs or gpm). If less than full rate of water right
N/A										

RECEIVED BY OWRD

APR 18 2014

SALEM, OR

Part IV of IV – Water Right Information

Please use a separate Part 4 for each water right being changed. See instructions at http://www.wrd.state.or.us/OWRD/PUBS/docs/Hints_Forms_MS_Word.doc

9th of 9 Water Rights
 CERTIFICATE # 75554

RECEIVED BY OWRD

Description of Water Delivery System

APR 18 2014

System capacity: 1.61 cubic feet per second (cfs) **OR**
722.5 gallons per minute (gpm)

SALEM, OR

Describe the current water delivery system or the system that was in place at some time within the last five years. Include information on the pumps, canals, pipelines and sprinklers used to divert, convey and apply the water at the authorized place of use. **Please refer to application map for delivery system**

Table 1. Location of Authorized and Proposed Point(s) of Diversion (POD) or Appropriation (POA)
 (Note: If the POD/POA name is not specified on the certificate, assign it a name or number here.)

POD/POA Name or Number	Is this POD/POA Authorized on the Certificate or is it Proposed?	If POA, OWRD Well Log ID# (or Well ID Tag # L-___)	Twp	Rng	Sec	¼ ¼	Tax Lot, DLC or Gov't Lot	Measured Distances (from a recognized survey corner)
Well #1	<input checked="" type="checkbox"/> Authorized <input type="checkbox"/> Proposed	UMAT 1215	3 N	28 E	23	SW SE		960' N & 30' E from the S ¼ Cor Sec 23
	<input type="checkbox"/> Authorized <input type="checkbox"/> Proposed							
	<input type="checkbox"/> Authorized <input type="checkbox"/> Proposed							
	<input type="checkbox"/> Authorized <input type="checkbox"/> Proposed							

Check all type(s) of change(s) proposed below (change "CODES" are provided in parentheses):

- | | |
|------------------------------------------------------------------------|-------------------------------------------------------------------|
| <input checked="" type="checkbox"/> Place of Use (POU) | <input type="checkbox"/> Supplemental Use to Primary Use (S to P) |
| <input type="checkbox"/> Character of Use (USE) | <input type="checkbox"/> Point of Appropriation/Well (POA) |
| <input type="checkbox"/> Point of Diversion (POD) | <input type="checkbox"/> Additional Point of Appropriation (APOA) |
| <input type="checkbox"/> Additional Point of Diversion (APOD) | <input type="checkbox"/> Substitution (SUB) |
| <input type="checkbox"/> Surface Water POD to Ground Water POA (SW/GW) | <input type="checkbox"/> Government Action POD (GOV) |

Will all of the proposed changes affect the entire water right?

- Yes Complete only the Proposed ("to" lands) section of Table 2 on the next page. Use the "CODES" listed above to describe the proposed changes.
- No Complete all of Table 2 to describe the portion of the water right to be changed.

9th of 9 Primary Water Rights Certificate # 75554

For Place of Use or Character of Use Changes

Are there other water right certificates, water use permits or ground water registrations associated with the "from" or the "to" lands? Yes No

If YES, list the certificate, water use permit, or ground water registration numbers: Certs 70051, & Permit S-51017



Pursuant to ORS 540.510, any "layered" water use such as an irrigation right that is supplemental to a primary right proposed for transfer must be included in the transfer or be cancelled. Any change to a ground water registration must be filed separately in a ground water registration modification application.

For Substitution (ground water supplemental irrigation will be substituted for surface water primary irrigation) N/A

Ground water supplemental Permit or Certificate # N/A;
Surface water primary Certificate # N/A.

For a change from Supplemental Irrigation Use to Primary Irrigation Use

Identify the primary certificate to be cancelled. Certificate # N/A

For a change in point(s) of appropriation (well(s)) or additional point(s) of appropriation:

Well log(s) are attached for each authorized and proposed well(s) that are clearly labeled and associated with the corresponding well(s) in Table 1 above and on the accompanying application map. (Tip: You may search for well logs on the Department's web page at: http://apps.wrd.state.or.us/apps/gw/well_log/Default.aspx N/A

OR

Describe the construction of the authorized and proposed well(s) in Table 3 for any wells that do not have a well log. N/A

Table 3. Construction of Point(s) of Appropriation

Any well(s) in this listing must be clearly tied to corresponding well(s) described in Table 1 and shown on the accompanying application map. Failure to provide adequate information is likely to delay the processing of your transfer application. For proposed wells, we recommend that you consult a licensed well driller, geologist, or certified water right examiner for the proper information needed to complete the table.

Proposed or Authorized POA Name or Number	Is well already built? (Yes or No)	If an existing well, OWRD Well ID Tag No. L-___	Total well depth	Casing Diameter	Casing Intervals (feet)	Seal depth(s) (intervals)	Perforated or screened intervals (in feet)	Static water level of completed well (in feet)	Source aquifer (sand, gravel, basalt, etc.)	Well - specific rate (cfs or gpm). If less than full rate of water right
N/A										

RECEIVED BY OWRD

APR 18 2014

5. ATTACHMENTS



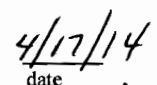

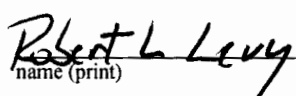

Check each of the following attachments included with this application. The application will be returned if all required attachments are not included.

<p>Separate Section IV of – IV Description of Proposed Change(s) to a Water Right</p> <p><input checked="" type="checkbox"/> A Separate Section IV is enclosed for each water right to be affected by this transfer.</p> <p>Map</p> <p><input checked="" type="checkbox"/> Temporary Transfer A map meeting the requirements of OAR 690-385-3300 must be included but need not be prepared by a Certified Water Right Examiner.</p> <p>Consent to Transfer</p> <p><input type="checkbox"/> A copy of the written consent, if applicable, for a change in type of use of a water right to store water.</p> <p align="center">RECEIVED BY OWRD</p> <p align="center">APR 18 2014</p> <p align="center">SALEM, OR</p>	<p>Supplemental Water Right Statement</p> <p><input checked="" type="checkbox"/> A written statement, if applicable, identifying supplemental water rights that will not be transferred, but remain unexercised at the authorized place of use during the irrigation season.</p> <p>Water Well Reports/Well Logs:</p> <p><input type="checkbox"/> The application is for a change from surface water to ground water and copies of all water well reports are attached.</p> <p><input type="checkbox"/> Water well reports are not available and attached is a description of construction details including well depth, static water level, and information necessary to establish the ground water body developed or proposed to be developed.</p> <p><input type="checkbox"/> The application is for a surface water transfer and water well reports are not required.</p> <p>Fees:</p> <p><input checked="" type="checkbox"/> Amount enclosed: \$3162.00 See the Department's Fee Schedule at www.wrd.state.or.us or call (503) 986-0900.</p>
---------------------------------------------------------------------------------------------------------------------------------------------------------------------------------------------------------------------------------------------------------------------------------------------------------------------------------------------------------------------------------------------------------------------------------------------------------------------------------------------------------------------------------------------------------------------------------------------------------------------------------------------------------------------------------------------------------------------------------------------------------------------------------------	-------------------------------------------------------------------------------------------------------------------------------------------------------------------------------------------------------------------------------------------------------------------------------------------------------------------------------------------------------------------------------------------------------------------------------------------------------------------------------------------------------------------------------------------------------------------------------------------------------------------------------------------------------------------------------------------------------------------------------------------------------------------------------------------------------------------------------------------------------------------------------------------------------------------------------------------------------------------------------------------------------------------------------------------------------------------------------------------------------------------------------------

6. SIGNATURES

The district certifies the following:

- (1) The water right(s) proposed for transfer is a water right(s) subject to transfer and has not been forfeited for nonuse under ORS 540.610;
- (2) Each user affected by the proposed transfer has provided written authorization for the transfer and such authorization is on file with the district; and
- (3) The district has notified each affected user that the Department may condition or reject the transfer at any time to the extent necessary to avoid injury to an existing water right, and that the use of water on lands from which the water right is transferred (authorized place of use) and at the proposed place of use during the same irrigation season or calendar year may subject both the user and district to civil penalties. behalf of the district, I affirm that the information contained in this application is true and accurate.

_____	_____	_____
District Manager signature	name (print)	date
OR		
 _____ Authorized District Representative signature	 _____ name (print)	 _____ date
 _____ Robert Levy Land Owner	 _____ name (print)	 _____ date

Before submitting your application to the Department, be sure you have:

- Answered each question completely.
- Included all the required attachments.
- Included a check payable to the Oregon Water Resources Department for the appropriate amount.