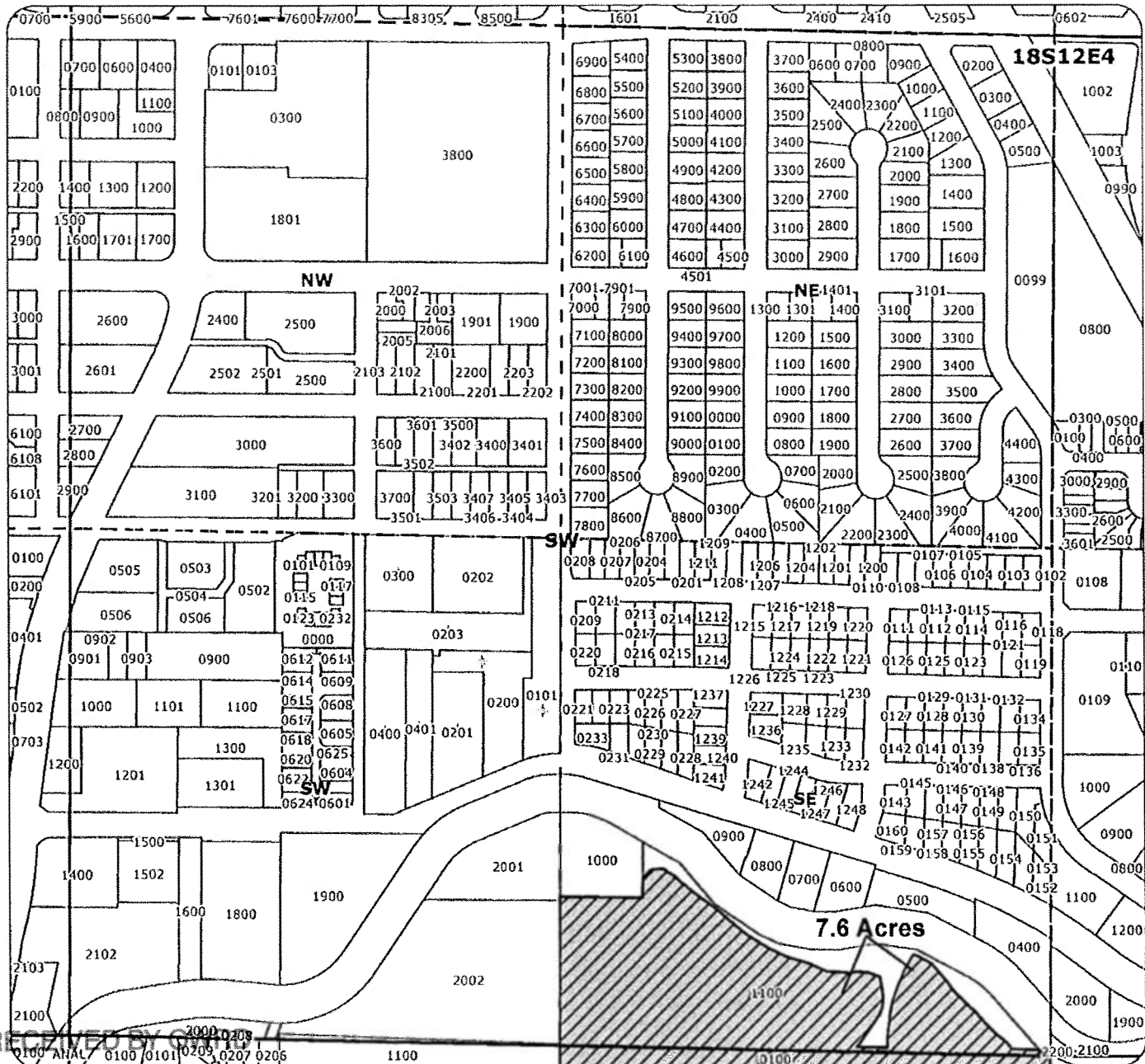


2012 Arnold Irrigation District Instream Lease Map





RECEIVED BY GSP

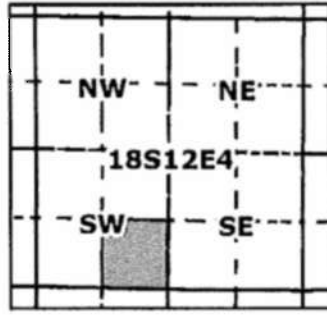
MAY 15 2014

Application for 1-year Instream Lease Primary: Certificate 74197

SALEM, OR

-  Proposed Lease of Irrigation Rights
-  Water Rights

For:
Anderson Ranch, LLC
Taxlot 1100 - 7.6 Acres
0 Acres Remaining on Taxlot 1100
in 18S12E4SESW
Total Lease of 7.6 Acres




Geo-Spatial Solutions, Inc.
www.geospatialsolutions.com

Date Created: March 2012



1 inch = 400 feet