



State of Oregon  
**Water Resources Department**  
 725 Summer Street NE, Suite A  
 Salem, Oregon 97301-1266  
 (503) 986-0900

# Application for Permanent Water Right Transfer

## Part 1 of 5 – Minimum Requirements Checklist

**This transfer application will be returned if Parts 1 through 5 and all required attachments are not completed and included.**  
 For questions, please call (503) 986-0900, and ask for Transfer Section.

**Check all items included with this application. (N/A = Not Applicable)**

- Part 1 – Completed Minimum Requirements Checklist.
- Part 2 – Completed Transfer Application Map Checklist.
- Part 3 – Application Fee, payable by check to the Oregon Water Resources Department, and completed Fee Worksheet, page 3. Try the new online fee calculator at: [http://apps.wrd.state.or.us/apps/misc/wrd\\_fee\\_calculator](http://apps.wrd.state.or.us/apps/misc/wrd_fee_calculator). If you have questions, call Customer Service at (503) 986-0801.
- Part 4 – Completed Applicant Information and Signature.
- Part 5 – Information about Water Rights to be Transferred: **How many water rights are to be transferred? 1 List them here: Certificate 68197**  
Please include a separate Part 5 for each water right. (See instructions on page 5)

**RECEIVED**

**Attachments:**

- Completed Transfer Application Map.
- Completed Evidence of Use Affidavit and supporting documentation.
- N/A Affidavit(s) of Consent from Landowner(s) (if the applicant does not own the land the water right is on.)
- N/A Supplemental Form D – For water rights served by or issued in the name of an irrigation district. Complete when the transfer applicant is not the irrigation district.
- N/A Land Use Information Form with approval and signature (or signed land use form receipt stub). Not required if water is to be diverted, conveyed, and/or used only on federal lands or if **all** of the following apply: a) a change in place of use only, b) no structural changes, c) the use of water is for irrigation only, and d) the use is located within an irrigation district or an exclusive farm use zone.
- N/A Water Well Report/Well Log for changes in point(s) of appropriation (well(s)) or additional point(s) of appropriation.
- N/A Geologist Report for a change from a surface water point of diversion to a ground water point of appropriation (well), if the proposed well is more than 500' from the surface water source and more than 1000' upstream or downstream from the point of diversion. See OAR 690-380-2130 for requirements and applicability.

JUN 13 2014

WATER RESOURCES DEPT  
SALEM, OREGON

(For Staff Use Only)

**WE ARE RETURNING YOUR APPLICATION FOR THE FOLLOWING REASON(S):**

<input type="checkbox"/> Application fee not enclosed/insufficient	<input type="checkbox"/> Map not included or incomplete
<input type="checkbox"/> Land Use Form not enclosed or incomplete	<input type="checkbox"/> Part ____ is incomplete
<input type="checkbox"/> Additional signature(s) required	
Other/Explanation _____	
Staff: _____ 503-986-0 _____	Date: ____ / ____ / ____

## Part 2 of 5 – Transfer Application Map Checklist

**Your transfer application will be returned if any of the map requirements listed below are not met.**

**Please be sure that the transfer application map you submit includes all the required items and matches the existing water right map. Check all boxes that apply.**

- N/A Certified Water Right Examiner (CWRE) Stamp and Original Signature. For a list of CWREs, see [http://apps.wrd.state.or.us/apps/wr/cwre\\_license\\_view/](http://apps.wrd.state.or.us/apps/wr/cwre_license_view/). CWRE stamp and signature are not required for substitutions.
- N/A If **more than three** water rights are involved, separate maps are needed for each water right.
- Permanent quality printed with dark ink on good quality paper.
- The size of the map can be 8½ x 11 inches, 8½ x 14 inches, 11 x 17 inches, or up to 30 x 30 inches. For 30 x 30 inch maps, one extra copy is required.
- A north arrow, a legend, and scale.
- The scale of the map must be: 1 inch = 400 feet, 1 inch = 1,320 feet, the scale of the Final Proof/Claim of Beneficial Use Map (the map used when the permit was certificated), the scale of the county assessor map if the scale is not smaller than 1 inch = 1,320 feet, or a scale that has been pre-approved by the Department.
- Township, Range, Section, ¼ ¼, DLC, Government Lot, and other recognized public land survey lines.
- Tax lot boundaries (property lines) are required. Tax lot numbers are recommended.
- Major physical features including rivers and creeks showing direction of flow, lakes and reservoirs, roads, and railroads.
- Major water delivery system features from the point(s) of diversion/appropriation such as main pipelines, canals, and ditches.
- Existing place of use that includes separate hachuring for each water right, priority date, and use including number of acres in each quarter-quarter section, government lot, or in each quarter-quarter section as projected within government lots, donation land claims, or other recognized public land survey subdivisions. If less than the entirety of the water right is being changed, a separate hachuring is needed for lands left unchanged.
- N/A Proposed place of use that includes separate hachuring for each water right, priority date, and use including number of acres in each quarter-quarter section, government lot, or in each quarter-quarter section as projected within government lots, donation land claims, or other recognized public land survey subdivisions.
- Existing point(s) of diversion or well(s) with distance and bearing or coordinates from a recognized survey corner. This information can be found in your water right certificate or permit.
- N/A If you are proposing a change in point(s) of diversion or well(s), show the proposed location and label it clearly with distance and bearing or coordinates. If GPS coordinates are used, latitude-longitude coordinates may be expressed as either degrees-minutes-seconds with at least one digit after the decimal (example – 42°32'15.5") or degrees decimal with at least more digits after the decimal (example – 42.53764°).



## Part 4 of 5 – Applicant Information and Signature

### Applicant Information

APPLICANT/BUSINESS NAME <b>Brent Smith / Oregon Rootstock and Tree Inc.</b>			PHONE NO. <b>503-580-5342</b>	ADDITIONAL CONTACT NO.
ADDRESS <b>10906 Monitor-McKee Road, NE</b>				FAX NO.
CITY <b>Woodburn</b>	STATE <b>OR</b>	ZIP <b>97071</b>	E-MAIL	
<b>BY PROVIDING AN E-MAIL ADDRESS, CONSENT IS GIVEN TO RECEIVE ALL CORRESPONDENCE FROM THE DEPARTMENT ELECTRONICALLY. COPIES OF THE FINAL ORDER DOCUMENTS WILL ALSO BE MAILED.</b>				

**Agent Information** – The agent is authorized to represent the applicant in all matters relating to this application.

AGENT/BUSINESS NAME <b>Doann Hamilton/Pacific Hydro-Geology, Inc.</b>			PHONE NO. <b>(503) 632-5016</b>	ADDITIONAL CONTACT NO. <b>(503) 349-6946 (cell)</b>
ADDRESS <b>18487 S. Valley Vista Road</b>				FAX NO. <b>(503) 632-5983</b>
CITY <b>Mulino</b>	STATE <b>OR</b>	ZIP <b>97042</b>	E-MAIL <b>phgdmh@gmail.com</b>	
<b>BY PROVIDING AN E-MAIL ADDRESS, CONSENT IS GIVEN TO RECEIVE ALL CORRESPONDENCE FROM THE DEPARTMENT ELECTRONICALLY. COPIES OF THE FINAL ORDER DOCUMENTS WILL ALSO BE MAILED.</b>				

Explain in your own words what you propose to accomplish with this transfer application, and why:  
The roots of the saplings are buried in sawdust. We need to keep the sawdust damp at all times. To assure this we need an additional well to make sure we can move quickly during the hotter months of the year and assure we have water if one of the larger turbine pumps breaks down.

If you need additional space, continue on a separate piece of paper and attach to the application as "Attachment 1".

Check this box if this project is fully or partially funded by the American Recovery and Reinvestment Act. (Federal stimulus dollars)

#### Check One Box

- By signing this application, I understand that, upon receipt of the draft preliminary determination and prior to Department approval of the transfer, I will be required to provide landownership information and authorized to pursue the transfer as identified in OAR 690-380-4010(5); **OR**
- I affirm the applicant is a municipality as defined in ORS 540.510(3)(b) and that the right is in the name of the municipality or a predecessor; **OR**
- I affirm the applicant is an entity with the authority to condemn property and is acquiring by condemnation the property to which the water right proposed for transfer is appurtenant and have supporting documentation.

RECEIVED

JUN 13 2014

WATER RESOURCES DEPT  
SALEM, OREGON


I understand that prior to Department approval of the transfer application, I may be required to submit payment to the Department for publication of a notice in a newspaper with general circulation in the area where the water right is located, once per week for two consecutive weeks. If more than one qualifying newspaper is available, I suggest publishing the notice in the following newspaper: Statesman Journal.

**I (we) affirm that the information contained in this application is true and accurate.**

  
Applicant signature

BRENT SMITH V.P.  
Print Name (and Title if applicable)

05/13/2014  
Date

  
Applicant signature

Jeff Smith Pres  
Print Name (and Title if applicable)

5/14/2014  
Date

Is the applicant the sole owner of the land on which the water right, or portion thereof, proposed for transfer is located?  Yes  No *If NO, include signatures of all deeded landowners (and mailing and/or e-mail addresses if different than the applicant's) or attach affidavits of consent (and mailing and/or e-mail addresses) from all landowners or individuals/entities to which the water right(s) were conveyed.*

Check the following boxes that apply:

- The applicant is responsible for completion of change(s). Notices and correspondence should continue to be sent to the applicant.
- The receiving landowner will be responsible for completing the proposed change(s) after the final order is issued. Copies of notices and correspondence should be sent to this landowner.
- Both the receiving landowner and applicant will be responsible for completion of change(s). Copies of notices and correspondence should be sent to this landowner and the applicant.

At this time, are the lands in this transfer application in the process of being sold?  Yes  No

If YES, and you know who the new landowner will be, please complete the receiving landowner information table below. If you do not know who the new landowner will be, then a request for assignment will have to be filed for at a later date.

If a property sells, the certificated water right(s) located on the land belong to the new owner, unless a sale agreement or other document states otherwise. For more information see: <http://www.oregon.gov/owrd/docs/transfer-propertytransactions.pdf>

RECEIVING LANDOWNER NAME		PHONE NO.	ADDITIONAL CONTACT NO.
ADDRESS			FAX NO.
CITY	STATE	ZIP	E-MAIL


Describe any special ownership circumstances here: \_\_\_\_\_

- Check here if any of the water rights proposed for transfer are or will be located within or served by an irrigation or other water district. (Tip: Complete and attach Supplemental Form D.)

IRRIGATION DISTRICT NAME	ADDRESS	
CITY	STATE	ZIP

- Check here if water for any of the rights supplied under a water service agreement or other contract for stored water with a federal agency or other entity.

ENTITY NAME	ADDRESS	
CITY	STATE	ZIP

 To meet State Land Use Consistency Requirements, you must list all county, city, municipal corporation, or tribal governments within whose jurisdiction water will be diverted, conveyed or used.

ENTITY NAME <b>Marion County Planning Division</b>	ADDRESS <b>4155 Silverton Road NE</b>	
CITY <b>Salem</b>	STATE <b>Oregon</b>	CITY <b>Salem</b>

ENTITY NAME	ADDRESS	
CITY	STATE	ZIP

**RECEIVED**

JUN 13 2014

## INSTRUCTIONS for editing the Application Form

To add additional lines to tables within the forms or to copy and paste additional Part 5 pages, please **save the application form to your computer**. Unlock the document by using one of the following instructions for your Microsoft Word software version:

### Microsoft Word 2003

Unlock the document by one of the following:

- Using the **Tools** menu => click **Unprotect Document**;
- OR**
- Using the **Forms** toolbar => click on the **Protect/Unprotect** icon.

To relock the document to enable the checkboxes to work, you will need to:

- Using the **Tools** menu => click **Protect Document**;
- OR**
- Using the **Forms** toolbar => click on the **Protect/Unprotect** icon.

### Microsoft Word 2007

- Unlock the document by clicking the **Review** tab, then click **Protect Document**, then click **Stop Protect**
- To relock the document, click **Editing Restrictions**, then click **Allow Only This Type of Editing**, select **Filling In Forms** from the drop-down menu, then check **Yes, Start Enforcing Protection**.

### Microsoft Word 2010

- Unlock the document by clicking the **Review** tab, toggle the **Restrict Editing** icon at the upper right, then click **Stop Protect** at the bottom right. Then uncheck the “**Allow only this type of editing in the document: Filling in forms**” in the “Editing restrictions” section on the right-hand list of options.
- To relock the document, check the **Editing Restrictions/Allow Only This Type of Editing/Filling In Forms** box from the drop-down menu, then check **Yes, Start Enforcing Protection**. You do not need to assign a password for the editing restrictions.

### Other Alternatives:

- Photocopy pages or tables in Part 5, ~~mark through~~ any non-applicable information, insert/attach photocopied pages to document in the appropriate location, and manually amend page numbers as necessary (e.g. Page 5 6 of 9 10).
- You may refer to additional attachments that you may include, such as separately produced tables or spreadsheets to convey large numbers of rows of place of use listings, owner/property parcels, etc. You may contact the Department at 503-986-0900 and ask for Transfer Staff if you have questions.

Once the application has been unlocked, you may:

- add additional rows to tables using the Table tools, and
- select and copy the pages of Part 5 and paste as many additional sets of Part 5 pages as needed at the end of the application.

After editing, re-lock the document to enable checkboxes to work.

**RECEIVED**

JUN 13 2014

## Part 5 of 5 – Water Right Information

Please use a separate Part 5 for each water right being changed. See instructions on page 6, to copy and paste additional Part 5s, or to add additional rows to tables within the form.

### CERTIFICATE # 68197

#### Description of Water Delivery System

System capacity: 2.09 cubic feet per second (cfs) OR

\_\_\_\_\_ gallons per minute (gpm)

Describe the current water delivery system or the system that was in place at some time within the last five years. Include information on the pumps, canals, pipelines and sprinklers used to divert, convey and apply the water at the authorized place of use. **Water is pumped from Well 1 and 2 by 100 and 40 Hp turbine pumps, respectively. The water is then conveyed through 8" and 6" buried PVC mainlines, as shown on the application map. From these mainlines, 3-inch hydrants are located every 20 feet for connection to 3-inch aluminum laterals equipped with impact sprinklers. The area is irrigated every other week rotating between crops covering the whole area within a week.**

**Table 1. Location of Authorized and Proposed Point(s) of Diversion (POD) or Appropriation (POA)**  
(Note: If the POD/POA name is not specified on the certificate, assign it a name or number here.)

POD/POA Name or Number	Is this POD/POA Authorized on the Certificate or is it Proposed?	If POA, OWRD Well Log ID# (or Well ID Tag # L-_____)	Twp	Rng	Sec	¼ ¼	Tax Lot, DLC or Gov't Lot	Measured Distances (from a recognized survey corner)
Well 1	<input checked="" type="checkbox"/> Authorized <input type="checkbox"/> Proposed	MARI 2068	5 S	1 W	29	SE SW	Lot 4	1,200 feet north and 3,750 feet west from the SE corner, Section 29
Well 2	<input checked="" type="checkbox"/> Authorized <input type="checkbox"/> Proposed	MARI 2105	5 S	1 W	30	SE NE	DLC 44	940 feet south and 460 feet east from the SE corner of Lot 1 (SW ¼ NE ¼), Section 30
Well 3	<input type="checkbox"/> Authorized <input checked="" type="checkbox"/> Proposed	NA	5 S	1 W	32	SE NW	NA	1,920 feet south and 1,795 feet east from the NW corner, Section 32

**Check all type(s) of change(s) proposed below (change "CODES" are provided in parentheses):**

- |  |  |
|--|--|
| <input type="checkbox"/> Place of Use (POU)                            | <input type="checkbox"/> Supplemental Use to Primary Use (S to P)            |
| <input type="checkbox"/> Character of Use (USE)                        | <input type="checkbox"/> Point of Appropriation/Well (POA)                   |
| <input type="checkbox"/> Point of Diversion (POD)                      | <input checked="" type="checkbox"/> Additional Point of Appropriation (APOA) |
| <input type="checkbox"/> Additional Point of Diversion (APOD)          | <input type="checkbox"/> Substitution (SUB)                                  |
| <input type="checkbox"/> Surface Water POD to Ground Water POA (SW/GW) | <input type="checkbox"/> Government Action (GOV)                             |

RECEIVED

JUN 13 2014

**Will all of the proposed changes affect the entire water right?**

- Yes Complete only the Proposed ("to" or "on" lands) section of Table 2 on this page with the "CODES" listed above to describe the proposed changes.
- No Complete all of Table 2 to describe the portion of the water right to be changed.

WATER RESOURCES DEPT  
SALEM, OREGON

Please use and attach additional pages of Table 2 as needed.  
See page 6 for instructions.

Do you have questions about how to fill-out the tables?  
Contact the Department at 503-986-0900 and ask for Transfer Staff.

**Table 2. Description of Changes to Water Right Certificate # 68197**

List the change proposed for the acreage in each 1/4. If more than one change is proposed, specify the acreage associated with each change.  
If there is more than one POD/POA involved in the proposed changes, specify the acreage associated with each POD/POA.

AUTHORIZED (the "from" or "off" lands)										PROPOSED (the "to" or "on" lands)										
The listing that appears on the certificate BEFORE PROPOSED CHANGES List only that part or portion of the water right that will be changed.										The listing as it would appear AFTER PROPOSED CHANGES are made.										
Twp	Rng	Sec	1/4	Tax Lot	Gvt Lot or DLC	Acres	Type of USE listed on Certificate	POD(s) or POA(s) (name or number from Table 1)	Priority Date	Proposed Changes (see "CODES" from previous page)	Twp	Rng	Sec	1/4	Tax Lot	Gvt Lot or DLC	Acres	New Type of USE	POD(s)/ POA(s) to be used (from Table 1)	Priority Date
5	S 1	W 29	SW NW	400	DLC 44	0.6	Supplemental Irrigation	Well 1	August 13, 1979	APOA	5	S 1	W 29	SW NW	400	DLC 44	0.6	Supplemental Irrigation	Wells 1 & 3	August 13, 1979
5	S 1	W 29	NE SW	1301, 1500	Lot 3	2.6	Primary Irrigation	Wells 1 & 2	August 13, 1979	APOA	5	S 1	W 29	NE SW	1301, 1500	Lot 3	2.6	Primary Irrigation	Wells 1, 2 & 3	August 13, 1979
5	S 1	W 29	NW SW	400	DLC 44	0.3	Supplemental Irrigation	Well 1	August 13, 1979	APOA	5	S 1	W 29	NW SW	400	DLC 44	0.3	Supplemental Irrigation	Wells 1 & 3	August 13, 1979
5	S 1	W 29	SW SW	1300	Lot 4	2.7	Primary Irrigation	Wells 1 & 2	August 13, 1979	APOA	5	S 1	W 29	SW SW	1300	Lot 4	2.7	Primary Irrigation	Wells 1, 2 & 3	August 13, 1979
5	S 1	W 29	SE SW	1300, 1302, 1500, 1600	Lot 4	9.8	Primary Irrigation	Wells 1 & 2	August 13, 1979	APOA	5	S 1	W 29	SE SW	1300, 1302, 1500, 1600	Lot 4	9.8	Primary Irrigation	Wells 1, 2 & 3	August 13, 1979
5	S 1	W 29	SE SW	1300	Lot 4	NA	Commercial	Well 1	August 13, 1979	APOA	5	S 1	W 29	SE SW	1300	Lot 4	NA	Commercial	Wells 1 & 3	August 13, 1979
5	S 1	W 30	SW NE	400	DLC 44	5.2	Supplemental Irrigation	Well 1	August 13, 1979	APOA	5	S 1	W 30	SW NE	400	DLC 44	5.2	Supplemental Irrigation	Wells 1 & 3	August 13, 1979
5	S 1	W 30	SE NE	400	DLC 44	24.8	Supplemental Irrigation	Well 1	August 13, 1979	APOA	5	S 1	W 30	SE NE	400	DLC 44	24.8	Supplemental Irrigation	Wells 1 & 3	August 13, 1979
5	S 1	W 30	NE SE	400	DLC 44	20.0	Supplemental Irrigation	Well 1	August 13, 1979	APOA	5	S 1	W 30	NE SE	400	DLC 44	20.0	Supplemental Irrigation	Wells 1 & 3	August 13, 1979
TOTAL ACRES:										TOTAL ACRES:										

**RECEIVED**

JUN 13 2014



AUTHORIZED (the "from" or "off" lands) The listing that appears on the certificate BEFORE PROPOSED CHANGES										PROPOSED (the "to" or "on" lands) The listing as it would appear AFTER PROPOSED CHANGES									
List only that part or portion of the water right that will be changed.										Proposed Changes (see "CODES" from previous page)									
Twp	Rng	Sec	¼ ¼	Tax Lot	Gvt Lot or DLC	Acres	Type of USE listed on Certificate	POD(s) or POA(s) (name or number from Table 1)	Priority Date	Twp	Rng	Sec	¼ ¼	Tax Lot	Gvt Lot or DLC	Acres	New Type of USE	POD(s)/ POA(s) to be used (from Table 1)	Priority Date
5	S 1	W 30	NW SE	400	DLC 44	4.4	Supplemental Irrigation	Well 1	August 13, 1979	5	S 1	W 30	NW SE	400	DLC 44	4.4	Supplemental Irrigation	Wells 1 & 3	August 13, 1979
5	S 1	W 32	NW NE	500, 800	NA	2.0	Primary Irrigation	Wells 1 & 2	August 13, 1979	5	S 1	W 32	NW NE	500, 800	NA	2.0	Primary Irrigation	Wells 1, 2 & 3	August 13, 1979
5	S 1	W 32	SW NE	800	NA	7.4	Primary Irrigation	Wells 1 & 2	August 13, 1979	5	S 1	W 32	SW NE	800	NA	7.4	Primary Irrigation	Wells 1, 2 & 3	August 13, 1979
5	S 1	W 32	NE NW	500, 800, 1300	NA	13.5	Primary Irrigation	Wells 1 & 2	August 13, 1979	5	S 1	W 32	NE NW	500, 800, 1300	NA	13.5	Primary Irrigation	Wells 1, 2 & 3	August 13, 1979
5	S 1	W 32	NW NW	1300	Lot 1	9.7	Primary Irrigation	Wells 1 & 2	August 13, 1979	5	S 1	W 32	NW NW	1300	Lot 1	9.7	Primary Irrigation	Wells 1, 2 & 3	August 13, 1979
5	S 1	W 32	SE NW	800	NA	40.0	Primary Irrigation	Wells 1 & 2	August 13, 1979	5	S 1	W 32	SE NW	800	NA	40.0	Primary Irrigation	Wells 1, 2 & 3	August 13, 1979
5	S 1	W 32	NE SW	800	Lot 3	13.2	Primary Irrigation	Wells 1 & 2	August 13, 1979	5	S 1	W 32	NE SW	800	Lot 3	13.2	Primary Irrigation	Wells 1, 2 & 3	August 13, 1979
5	S 1	W 32	NW SE	800	NA	4.6	Primary Irrigation	Wells 1 & 2	August 13, 1979	5	S 1	W 32	NW SE	800	NA	4.6	Primary Irrigation	Wells 1, 2 & 3	August 13, 1979
										TOTAL ACRES: 160.8									

Additional remarks: The well specifications given below for the additional well are estimates only. The actual well construction will be based on conditions encountered in the field. The objective will be to construct a well which develops water from the alluvial aquifer.

**RECEIVED**


JUN 13 2014

WATER RESOURCES DEPT  
SALEM, OREGON

**For Place of Use or Character of Use Changes - NA**

Are there other water right certificates, water use permits or ground water registrations associated with the “from” or the “to” lands?  Yes  No

If YES, list the certificate, water use permit, or ground water registration numbers:

 Pursuant to ORS 540.510, any “layered” water use such as an irrigation right that is supplemental to a primary right proposed for transfer must be included in the transfer or be cancelled. Any change to a ground water registration must be filed separately in a ground water registration modification application.

**For Substitution** (ground water supplemental irrigation will be substituted for surface water primary irrigation)

Ground water supplemental Permit or Certificate # NA;  
Surface water primary Certificate # NA.

**RECEIVED**

JUN 13 2014

**For a change from Supplemental Irrigation Use to Primary Irrigation Use**

WATER RESOURCES DEPT  
SALEM, OREGON

Identify the primary certificate to be cancelled. Certificate # NA

**For a change in point(s) of appropriation (well(s)) or additional point(s) of appropriation:**

- Well log(s) are attached for each authorized and proposed well(s) that are clearly labeled and associated with the corresponding well(s) in Table 1 above and on the accompanying application map.

**Tip:** You may search for well logs on the Department’s web page at:

[http://apps.wrd.state.or.us/apps/gw/well\\_log/Default.aspx](http://apps.wrd.state.or.us/apps/gw/well_log/Default.aspx)

**AND/OR**

- Describe the construction of the authorized and proposed well(s) in Table 3 for any wells that do not have a well log. For *proposed wells not yet constructed or built*, provide “a best estimate” for each requested information element in the table. The Department recommends you consult a licensed well driller, geologist, or certified water right examiner to assist with assembling the information necessary to complete Table 3.

**Table 3. Construction of Point(s) of Appropriation**

Any well(s) in this listing must be clearly tied to corresponding well(s) described in Table 1 and shown on the accompanying application map. Failure to provide the information will delay the processing of your transfer application until it is received. The information is necessary for the department to assess whether the proposed well(s) will access the same source aquifer as the authorized point(s) of appropriation (POA). The Department is prohibited by law from approving POA changes that do not access the same source aquifer.

Proposed or Authorized POA Name or Number	Is well already built? (Yes or No)	If an existing well: OWRD Well ID Tag No. L-	Total well depth	Casing Diameter	Casing Intervals (feet)	Seal depth(s) (intervals)	Perforated or screened intervals (in feet)	Static water level of completed well (in feet)	Source aquifer (sand, gravel, basalt, etc.)	Well -specific rate (cfs or gpm). If less than full rate of water right
Well 1	Yes	MARI 2068	363	16 and 8 inch	0 to 232.6 feet	0 to 22 feet	107 to 212 feet	13 feet	Alluvium	Full Rate
Well 2	Yes	MARI 2105	140 feet	10 inch	0 to 121 feet	0 to 20 feet	90 to 117 feet	22 feet	Alluvium	700 gpm
Proposed Well 3	No	NA	200 ± feet	16 inch	0 to 200 feet	0 to 25 feet	90 to 200 feet	NA	Alluvium	700 gpm