



State of Oregon
 Water Resources Department
 725 Summer Street NE, Suite A
 Salem, Oregon 97301-1266
 (503) 986-0900

Application for Water Right Instream Transfer

Part 1 of 6 – Minimum Requirements Checklist

This transfer application will be returned if Parts 1 through 6 and all required attachments are not completed and included.
 For questions, please call (503) 986-0900, and ask for Transfer Section.

RECEIVED
 JUL 30 2014
 OWRD

FOR ALL INSTREAM TRANSFER APPLICATIONS

Check all items included with this application. (N/A = Not Applicable)

- Part 1 – Completed Minimum Requirements Checklist.
- Part 2 – Completed Map Checklist.
- Part 3 – Application Fee, payable by check to the Oregon Water Resources Department, and completed Fee Worksheet, page 3. Try the new online fee calculator at: http://apps.wrd.state.or.us/apps/misc/wrd_fee_calculator. If you have questions, call Customer Service at (503) 986-0801.
 Note: Instream transfers are considered both a change in place of use and character of use. In addition, an automatic 50% fee waiver applies to all instream transfers.
- Part 4 – Completed Applicant Information and Signature.
- Part 5 – Completed Instream Use Information.
- Part 6 – Information about the Transferred Water Rights: **How many water rights are to be transferred? 1 List them here: 86855**
 Please include a separate Part 6 for each water right. (See instructions on page 8)

Attachments:

- Completed Instream Transfer Application Map.
- Completed Evidence of Use Affidavit and supporting documentation.
- N/A Affidavit(s) of Consent from Landowner(s) (if the applicant does not own the land the water right is on.)
- N/A Supplemental Form D – For water rights served by or issued in the name of an irrigation district. Complete when the transfer applicant is not the irrigation district.
- Land Use Notice - Notice of the intent to file an instream transfer application must be provided to each affected local government along the proposed reach. Copies of the notices must be enclosed with the instream transfer application.

(For Staff Use Only)

WE ARE RETURNING YOUR APPLICATION FOR THE FOLLOWING REASON(S):

___ Application fee not enclosed/insufficient	___ Map not included or incomplete
___ Land Use Form not enclosed or incomplete	___ Additional signature(s) required
Other/Explanation _____	
Staff: _____ 503-986-0 _____	Date: ___ / ___ / ___

Part 2 of 6 – Map Checklist

Your transfer application will be returned if any of the map requirements listed below are not met.

Please be sure that the transfer application map you submit includes all the required items and matches the existing water right map. Check all boxes that apply.

- N/A Certified Water Right Examiner (CWRE) Stamp and Original Signature. For list of CWREs see http://apps.wrd.state.or.us/apps/wr/cwre_license_view/.
- OR**
- N/A Waiver of requirement that map be prepared by a CWRE. Completed map waiver form is signed by the Department's Regional Manager and included in the application. The map **must** still meet Department mapping requirements described below.
- N/A If **more than three** water rights are involved, separate maps are needed for each water right.
- Permanent quality printed with dark ink on good quality paper.
- The size of the map can be 8½ x 11 inches, 8½ x 14 inches, 11 x 17 inches, or up to 30 x 30 inches. For 30 x 30 inch maps, one extra copy is required.
- A north arrow, a legend, and scale.
- The scale of the map must be: 1 inch = 400 feet, 1 inch = 1,320 feet, the scale of the Final Proof/Claim of Beneficial Use Map (the map used when the permit was certificated), the scale of the county assessor map if the scale is not smaller than 1 inch = 1,320 feet, or a scale that has been pre-approved by the Department.
- Township, Range, Section, quarter-quarter, DLC, Government Lot, and other recognized public land survey lines.
- Tax lot boundaries (property lines) are required. Tax lot numbers are recommended.
- Major physical features including rivers and creeks showing direction of flow, lakes and reservoirs, roads, and railroads.
- Major water delivery system features from the point(s) of diversion/appropriation such as main pipelines, canals, and ditches.
- Existing place of use that includes separate hachuring for each water right, priority date and use including number of acres in each quarter-quarter section, government lot, or in each quarter-quarter section as projected within government lots, donation land claims, or other recognized public land survey subdivisions. If less than the entirety of the water right is being changed, a separate hachuring is needed for lands left unchanged.
- Existing diversion point(s) with distance and bearing or coordinates from a recognized survey corner. This information can generally be found in your water right certificate or permit.

RECEIVED

JUL 30 2014

OWRD

Part 4 of 6 – Applicant Information and Signature

Is this a **Permanent Instream Transfer** or **Time-Limited Instream Transfer?**

Applicant Information

APPLICANT/BUSINESS NAME JAMES E LYNES		PHONE NO.	ADDITIONAL CONTACT NO.
ADDRESS 5936 SHAWN DR			FAX NO.
CITY HELENA	STATE MT	ZIP 59602	E-MAIL
BY PROVIDING AN E-MAIL ADDRESS, CONSENT IS GIVEN TO RECEIVE ALL CORRESPONDENCE FROM THE DEPARTMENT ELECTRONICALLY. COPIES OF THE FINAL ORDER DOCUMENTS WILL ALSO BE MAILED.			

Agent Information – The agent is authorized to represent the applicant in all matters relating to this application.

AGENT/BUSINESS NAME JOHN SHORT / WATER RIGHT SERVICES, LLC		PHONE NO. 541-389-2837	ADDITIONAL CONTACT NO.
ADDRESS PO BOX 1830			FAX NO.
CITY BEND	STATE OR	ZIP 97709	E-MAIL JOHNSHORT@USA.COM
BY PROVIDING AN E-MAIL ADDRESS, CONSENT IS GIVEN TO RECEIVE ALL CORRESPONDENCE FROM THE DEPARTMENT ELECTRONICALLY. COPIES OF THE FINAL ORDER DOCUMENTS WILL ALSO BE MAILED.			

Explain in your own words what you propose to accomplish with this transfer application, and why:
TRANSFER SURFACE WATER RIGHTS TO PERMANENT MITIGATION CREDITS

If you need additional space, continue on a separate piece of paper and attach to the application as "Attachment 1".

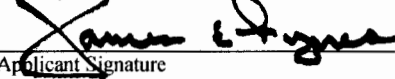
Check this box if this project is fully or partially funded by the American Recovery and Reinvestment Act. (Federal stimulus dollars)

Check one box

- By signing this application, I understand that, upon receipt of the draft preliminary determination and prior to Department approval of the transfer, I will be required to provide landownership information and evidence that I am authorized to pursue the transfer as identified in OAR 690-380-4010(5); **OR**
- I affirm the applicant is a municipality as defined in ORS 540.510(3)(b) and that the right is in the name of the municipality or a predecessor; **OR**
- I affirm that the applicant is an entity with the authority to condemn property and is acquiring by condemnation the property to which the water right proposed for transfer is appurtenant and have supporting documentation.

I understand that prior to Department approval of the transfer, I may be required to submit payment to the Department for publication of a notice in a newspaper with general circulation in the area where the water right is located, once per week for two consecutive weeks. If more than one qualifying newspaper is available, I suggest publishing the notice in the following newspaper: FRONTIER ADVERTISER.

I (we) affirm that the information contained in this application is true and accurate.


 Applicant Signature

JAMES E LYNES
 Print Name (and Title if applicable)

7-26-14
 Date

RECEIVED
 JUL 30 2014
 OWRD

Is the applicant the sole owner of the land on which the water right, or portion thereof, proposed for transfer is located? Yes No *If NO, include signatures of all deeded landowners (and mailing and/or e-mail addresses if different than the applicant's) or attach affidavits of consent (and mailing and/or e-mail addresses) from all landowners or individuals/entities to which the water right(s) were conveyed.*


Check the following boxes that apply:

- Check here if any of the water rights proposed for transfer are located within or served by an irrigation district or other water district before the transfer. (**Tip:** Complete and attach Supplemental Form D.)

IRRIGATION DISTRICT NAME	ADDRESS	
CITY	STATE	ZIP

- Check here if water for any of the rights is supplied under a water service agreement or other contract for stored water with a federal agency or other entity.

ENTITY NAME	ADDRESS	
CITY	STATE	ZIP

 To meet State Land Use Consistency Requirements, you must list all local governments (each county, city, municipal corporation, or tribal government) within whose jurisdiction the proposed instream reach will be located.

ENTITY NAME KLAMATH COUNTY COMMUNITY DEV	ADDRESS 305 MAIN ST	
CITY KLAMATH FALLS	STATE OR	ZIP 97601

ENTITY NAME DESCHUTES COUNTY COMMUNITY DEV	ADDRESS 117 NW LAFAYETTE	
CITY BEND	STATE OR	ZIP 97701

ENTITY NAME CITY OF LA PINE COMMUNITY DEV	ADDRESS PO BOX 2460	
CITY LA PINE	STATE OR	ZIP 97739

ENTITY NAME CITY OF BEND COMMUNITY DEV	ADDRESS 710 NW WALL ST	
CITY BEND	STATE OR	ZIP 97701

ENTITY NAME JEFFERSON COUNTY COMMUNITY DEV	ADDRESS 85 SE D ST	
CITY MADRAS	STATE OR	ZIP 97741

RECEIVED
JUL 30 2014
OWRD

Part 5 of 6 – Proposed Instream Use Information

Identify the Public Use for which the instream right is requested (check at least one box):

- Conservation, maintenance and enhancement of aquatic and fish life, wildlife, fish and wildlife habitat and other ecological values.
- Recreation
- Navigation
- Pollution Abatement

Instream use proposed to be created by the instream transfer:

Originating Water Right Number (as identified in Part 5)	Priority Date	Source	Proposed Instream Period	Rate (cfs)*	Volume (ac-ft)**
86855	9/1/1898	BIG MARSH CREEK	APRIL 1 - MAY 22	0.10 CFS	10.3 AF
			MAY 23 - JULY 15	0.20 CFS	21.4 AF
TOTAL VOLUME					31.7 AF

***Tip:** To calculate rate (if other than the rate allowed by the right), divide the volume by the number of days in the period and then divide by 1.983471; or

****Tip:** To calculate volume, multiply the rate by the number of days in the instream period and then multiply by 1.983471.

Note: The instream rate may not exceed the max rate allowed by the existing right(s) and the total volume may not exceed to max volume or duty allowed by the existing right(s).

Additional Information: _____.

Identify the location of the proposed instream water right.

- Water is requested to be protected at a point.
Location (i.e. the point of diversion (POD) – use the POD Name or Number from Table 1): _____.
- Water is requested to be protected within a reach:
Location of proposed reach (If an instream water right reach is requested, identify the upstream and downstream extent of the reach): **FROM BIG MARSH CREEK TO LAKE BILLY CHINOOK.**

Recommendations for conditions on the instream use to avoid taking away or impairing existing water rights.

- None
- Other (such conditions may include, but are not limited to, reductions in the instream flow levels in cfs per month or total ac-ft, the effective reach(es) or lake levels of the instream flow, measuring locations and the strategy for monitoring the instream flow or lake levels): _____.

RECEIVED

JUL 30 2014

OWRO

Are there any existing instream water rights on the same point or within the same requested reach(es) or lake, or on a portion thereof?

No Yes (identify other instream water rights): BIG MARSH CREEK - 73236, 86854 CRESCENT CREEK - 73234, 73236, 84352, 86854 LITTLE DESCHUTES RIVER - 73236, 73237, 73238, 73234, 73236, 73261, 73262, 73263, 83652, 84352, 86020, 86021, 86854, 87047 MAIN STEM DESCHUTES RIVER ON FILE AT OWRD.

Note: New instream water rights are generally (but not always) additive to instream water rights established under ORS 537.348 (instream transfer application process) and ORS 537.470 (allocation of conserved water) and replace a portion of instream water rights established under ORS 537.341 (state agency application process) or ORS 537.346 (conversion of minimum perennial streamflows) with an earlier priority date.

Is it your intent to have the proposed instream water right transfer be additive to any instream water right established under ORS 537.348 and ORS 537.470 and replace a portion of any instream water right established under ORS 537.341 and ORS 537.346 with an earlier priority date?

Yes No. If no, please explain your intent below:

_____.

If the proposed conversion would add to the amounts of an existing instream water right(s) established under ORS 537.341 or 537.346, provide documentation demonstrating why additional instream flows are necessary. Supporting documentation should include information from the Oregon Dept. of Fish and Wildlife (ODFW) (fish life), Dept. of Environmental Quality (DEQ) (pollution abatement), and/or Parks and Recreation Dept. (recreation).

Is the requested instream flow intended to exceed the estimated average natural flow or level occurring from the drainage system?

- No; **OR**
- Yes (Provide supporting documentation that demonstrates why additional flows are significant for the public use requested.); **OR**
- Yes, and it is presumed that flows that exceed the estimated average natural flow or natural lake levels are significant because:
 - The requested flow does not exceed the maximum amount of any instream water right application applied for under ORS 537.341 (state agency instream water right application process) for the same reach or portion thereof, and the requested public use is for the same public use as the afore mentioned instream water right application, **and**
 - For the specified time period that flows are requested to exceed the estimated average natural flow or lake level, the stream is in an ODFW flow restoration priority watershed. A copy of the priority watershed map indicating the specific watershed involved should be included with the application. Priority watershed maps may be found on the OWRD web page; **or**
 - The stream is listed as water quality limited and DEQ has provided scientific information that demonstrates that increased flows would improve water quality. The scientific information provided by DEQ should be included with the transfer application.

RECEIVED

For a Time Limited Instream Transfer, please answer the following:

NA The time-limited instream transfer is for a specific number of years:

_____ Begin Year to _____ End Year

NA Time-limited instream transfer is to terminate based upon other conditions:

Conditions: _____.

JUL 30 2014

OWRD

Part 6 of 6 – Water Right Information

Please use a separate Part 6 for each water right being changed. See instructions on page 8, to copy and paste additional Part 6s, or to add additional rows to tables within the form.

CERTIFICATE # 86855

Name on Certificate: H.P. HOEY

Date(s) of Priority: 9-1-1898

Source(s) of Water to be Affected by the Transfer: BIG MARSH CREEK

Description of Water Delivery System

System capacity: 1.0 cubic feet per second (cfs) **OR**
 _____ gallons per minute (gpm)

Describe the current water delivery system or the system that was in place at some time within the last five years. Include information on the pumps, canals, pipelines and sprinklers used to divert, convey and apply the water at the authorized place of use. CONCRETE WEIR TO CANAL.

Other Water Rights

Are there other water right certificates, water use permits or ground water registrations associated with the “from” lands? Yes No

If YES, list the certificate, water use permit, or ground water registration numbers: NA.


 Pursuant to ORS 540.510, any “layered” water use such as an irrigation right that is supplemental to a primary right proposed for transfer must be included in the transfer or be cancelled. Any change to a ground water registration must be filed separately in a ground water registration modification application.

Table 1. Location of Authorized Point(s) of Diversion (POD)

(Note: If the POD name is not specified on the certificate, assign it a name or number here.
 Also, if the POD is not described in the Certificate, provide a description below)

POD Name or Number	Priority Date (if different between PODs)	Twp	Rng	Sec	¼ ¼	Tax Lot, DLC or Gov't Lot	Measured Distances (from a recognized survey corner)
POD		24 S	7 E	20	SW SW	100	975' N, 260' E, OF SW CORNER, SEC 20

Will the proposed instream transfer affect the entire water right?

- Yes Then Table 2 on Page 10 does not need to be completed.
 No Then complete all of Table 2 to describe the portion of the water right to be changed.

RECEIVED

JUL 30 2014

OWRD

Please use additional pages of Table 2 as needed. See page 8 for instructions. If you have further questions about how to fill out the tables, contact the Department at 503-986-0900 and ask for Transfer Staff.

Table 2. Description of Change to Water Right Certificate # 86855

List only the part of the right that will be changed. If more than one POD serves the lands, specify the acreage associated with each POD.

Twp		Rng		Sec		¼ ¼		Tax Lot	Gov't Lot or DLC	Acres if Applicable	Type of USE listed on Certificate	Priority Date (if not the same for all acres or type of use)	POD(s) (name or number from Table 1)
2	S	9	E	14	NE	NW		100		15.0	Irrigation	4/1/1900	POD #1 POD #2
"	"	"	"	"	"	"	"	"	"	EXAMPLE	"	"	"
24	S	7	E	20	SW	NE		500		7.98 AC	IR		POD
TOTAL ACRES										7.98 AC			

Additional remarks: _____.

RECEIVED
JUL 30 2014
OWRD