



**Oregon Water Resources Department**  
725 Summer Street NE, Suite A  
Salem, Oregon 97301-1271  
(503) 986-0900  
www.wrd.state.or.us

# Application for Water Right Transfer

Please type or print legibly in dark ink. If your application is incomplete or inaccurate, we will return it to you. If any requested information does not apply to your application, insert "n/a". Please read and refer to the instructions when completing your application. A summary of review criteria and procedures that are generally applicable to these applications is available at [www.wrd.state.or.us/publication/reports/index.shtml](http://www.wrd.state.or.us/publication/reports/index.shtml).

## APPLICATION FOR:

Please check one		
<input checked="" type="checkbox"/> Water Right Transfer	<input type="checkbox"/> Temporary Transfer (number of years _____)	<input type="checkbox"/> Drought Transfer
<input type="checkbox"/> Historic Change in POD	<input type="checkbox"/> Permit Amendment	<input type="checkbox"/> Point of Diversion Change Due to Government Action
<input type="checkbox"/> To Instream Use		
<input checked="" type="checkbox"/> Time-Limited Transfer		

## 1. APPLICANT INFORMATION

Name: Loretta Shackelford  
Address: 1331 Little Applegate Rd.  
Jacksonville, Oregon 97530  
Phone: (H) 541-899-7873

\*Fax: \_\_\_\_\_ \*E-Mail address: \_\_\_\_\_  
\*Optional information

## 2. AGENT INFORMATION

(The agent listed is authorized to represent the applicant in all matters relating to this transfer application)

Name: \_\_\_\_\_  
  First  Last

Address: \_\_\_\_\_

\_\_\_\_\_  
  City  State  Zip

Phone: \_\_\_\_\_  
  Home  Work  Other

\*Fax: \_\_\_\_\_ \*E-Mail address: \_\_\_\_\_

\*Optional information

T 10141

Last revised: 10/23/2004

Transfer Application/1

**RECEIVED**

APR 10 2006

FSD

**WATER RESOURCES DEPT  
SALEM, OREGON**

### 3. TYPE OF CHANGE PROPOSED

Please check all that apply

Point of Diversion or Appropriation	Place of Use	Character of Use (n/a for Permit Amendments)
<input type="checkbox"/> Change (The old point of diversion or appropriation will <b>not</b> be used for the portion of the water right affected by the transfer.) <input type="checkbox"/> Additional (Both the old and new points of diversion or appropriation will be used for the portion of the water right affected by the transfer.) <input type="checkbox"/> Historic Point of Diversion (Unauthorized point of diversion used for more than 10 years.) <input type="checkbox"/> Surface Water to Ground Water (A new point of appropriation will be used <b>instead of</b> the old point of diversion and not as an additional point of appropriation.)	<input checked="" type="checkbox"/> All, or a portion, of the right will be exercised at a different location than currently authorized. (Use of water at the current location will be discontinued.) <input type="checkbox"/> Exchange (Water from another source will be used in exchange for supplying an equal amount of replacement water to that source.)	<p style="text-align: center;">Proposed new use:</p> <input type="checkbox"/> Irrigation <input type="checkbox"/> Municipal <input type="checkbox"/> Quasi-municipal <input type="checkbox"/> Commercial <input type="checkbox"/> Industrial <input checked="" type="checkbox"/> Instream (complete <b>Supplemental Form B</b> ) <input type="checkbox"/> Domestic (indicate number of households) _____ <input type="checkbox"/> Other _____  <input type="checkbox"/> Substitution (A supplemental ground water right will be substituted for a primary surface water right.)

Reason for changes: Applicants are participants in the Little Applegate Streamflow and Fish Habitat Improvement Program (LASHEP) a multiparty funded effort that will improve water quality and fish habitat on a three mile reach of the Little Applegate River by converting numerous properties from flood irrigation using water from the Little Applegate River via the Farmers' Ditch dam and flood irrigation to sprinkler irrigation using stored water from the Applegate Dam.

Describe the **current** water delivery system. Include information on the pumps, canals, pipelines and sprinklers used to divert, convey and apply the water at the authorized place of use.

*The description must be sufficient to demonstrate that the full quantity of water to be transferred can be conveyed from the authorized source and applied at the authorized location and that the applicant is ready, willing, and able to exercise the right. (Not applicable to applications for Permit Amendments.)*

Applicants have used water from the Little Applegate River via the Farmers' Ditch dam, diversion structure and ditch to flood irrigate their farm. The ditch has been used on a rotational basis with other members of the Farmers' Ditch Association where in each member used the total entitlement of the ditch for an allocated number of hours each week.

System capacity: **10.0 cubic feet per second (cfs)**

*Attach one or more Evidence of Use Affidavits (Supplemental Form A) demonstrating that each of the right(s) involved in the transfer have been exercised in the last five years or that a presumption of forfeiture for non-use could be rebutted. (Not applicable to applications for Permit Amendments.)*

#### 4. CURRENT WATER RIGHT INFORMATION

*A separate page providing the information in this section must be completed for each certificate, permit, decree, or other right involved in the proposed transfer.*

Water Right Subject to Transfer (check and complete **one** of the following):

<input type="checkbox"/> Certificated Right	<hr/>	<hr/>
	Certificate Number	Permit Number or Decree Name
<input type="checkbox"/> Adjudicated, Un-certificated Right	<hr/>	<hr/>
	Name of Decree	Page Number
<input type="checkbox"/> Permit for which Proof has been Approved	<hr/>	<hr/>
	Permit Number	Date Claim of Beneficial Use Submitted
<input checked="" type="checkbox"/> Transferred Right for which Proof has been Filed	<hr/>	<hr/>
	T-8967*	(Will be same as TLT)
	Previous Transfer Number	Date Claim of Beneficial Use Submitted
<input type="checkbox"/> Permit for which an Amendment is Requested	<hr/>	<hr/>
	Permit Number	Completion Date of Permit

Name on Permit, Certificate, or Decree: Frank Cameron. County: Jackson Authorized Use(s): **Irrigation and stock use.**

Are there multiple **Priority Dates** identified on the water right?  Yes  No

*If "Yes", any information provided on Page 4 must identify which priority date is associated with each of the proposed points of diversion/appropriation and places of use. In addition, list those priority dates:* \_\_\_\_\_

Source(s) of Water Listed on Right: Little Applegate River

Tributary to: Applegate River

Are there other **Sources** listed on the water right?  Yes  No

*If "Yes", any information provided on Page 4 must identify which source is associated with each of the proposed points of diversion/appropriation and proposed places of use. In addition, list those other sources:* \_\_\_\_\_

Are there **Other Water Rights** or permits associated with this land?  Yes  No

*If "Yes", what are the Permit or Certificate Numbers?* \_\_\_\_\_  
*Pursuant to ORS 540.510, any right that is supplemental to a primary right proposed for transfer must be included in the transfer or be cancelled.*

Remarks: \* As part of the proof process for the respective right, this Time-Limited Transfer application is being filed.

**RECEIVED**

APR 10 2006

Certificate Number or other identifying number from **Page 3: T-8967**

*A separate page providing the following information must be completed for each certificate, permit, decree, or other right involved in the proposed transfer.*

Is the entire water right identified on **Page 3** affected by this transfer?  Yes  No

*If "Yes", the remainder of this page need not be completed.*

*If "No", the following information must be provided only for those points of diversion/appropriation and places of use that are involved in the transfer.*

*Government lot and donation land claim numbers must be included in the tables below only if the information is reflected on the existing water right.*

**Location of Existing Authorized Point(s) of Diversion or Appropriation to be Changed:**

Township		Range		Mer	Sec	¼ ¼ Section	Gov't Lot or DLC	Survey Coordinates (coordinates from a recognized survey corner)

**Location of Existing Authorized Place of Use to be Changed:**

Township		Range		Mer	Sec	¼ ¼ Section	Gov't Lot or DLC	Acres (if applicable)

**RECEIVED**

APR 10 2006

**WATER RESOURCES DEPT  
SALEM, OREGON**

Transfer Application/4

T 10141

**5. PROPOSED CHANGES TO THE WATER RIGHT**

*A separate page providing the information in this section must be completed for each certificate, permit, decree, or other right involved in the proposed transfer.*

Certificate Number or other identifying number from **Section 4: T-8967**

**Location of Proposed Point(s) of Diversion or Point(s) of Appropriation:**

Township		Range		Mer	Sec	¼ ¼ Section	Gov't Lot or DLC	Survey Coordinates (coordinates from a recognized survey corner)
								<i>NA Per Robert Rice OWRD</i>

*Attach additional copies as necessary to describe locations of other proposed points of diversion or appropriation. Clearly mark each of the additional copies with the appropriate Certificate Number or other identifying number. Not applicable to applications for transfers to instream water rights.*

**Location of Proposed Place of Use:**

Township		Range		Mer	Sec	¼ ¼ Section	Gov't Lot or DLC	Acres (if applicable)

*Attach additional copies as necessary to describe locations of other proposed places of use. Clearly mark each of the additional copies with the appropriate Certificate Number or other identifying number. Not applicable to applications for transfers to instream water rights.*

**Remarks: An Instream water right is proposed to be created from the Little Applegate River point of diversion to mouth of Little Applegate River.**

**RECEIVED**

APR 10 2006

WATER RESOURCES DEPT  
SALEM, OREGON

**6. AFFECTED DISTRICTS AND LOCAL GOVERNMENTS**

Are any of the water rights proposed for transfer located within or served by an irrigation or other water district?  Yes  No

Will any of the water rights be located within or served by an irrigation or other water district after the proposed transfer?  Yes  No

Is water for any of the rights supplied under a water service agreement or other contract for stored water with a Federal agency?  Yes  No

*If "Yes", for any of the above, list the name and mailing address of the district and/or agency:*

List the name and mailing address of all affected local governments (e.g., county, city, municipal corporation, and tribal governments within whose jurisdiction the rights are located).

Jackson County Planning Office, 10S. Oakdale, Room 100, Medford, Oregon, 97501

**7. LAND OWNERSHIP**

Does the applicant own the lands **FROM** which the right is being transferred?  Yes  No  
*If "No", provide the following information. For Temporary Transfers, also include a notarized statement granting consent to the transfer from each of the landowners:*

Names of Current Landowner(s): **Loretta Shackelford**

First Last

Address: **1331 Little Applegate Road, Jacksonville, Oregon 97530**

City State Zip

Does the applicant own the lands **TO** which the right is being transferred?  Yes  No  
*If "No", provide the following information:*

Names of Receiving Landowner(s): **State of Oregon**

First Last

Address: \_\_\_\_\_

City State Zip

Check one of the following: **NA since an instream water right is being created**

- The receiving landowner will be responsible for completion of the proposed changes after the final order is issued. All notices and correspondence should be sent to this landowner.
- The applicant will remain responsible for completion of changes. Notices and correspondence should continue to be sent to the applicant and applicant's agent.

**8. ATTACHMENTS**

*Check each of the following attachments included with this application. The application will be returned if all required attachments are not included.*

**RECEIVED**

**APR 10 2006**

**WATER RESOURCES DEPT  
SALEM, OREGON**

**Form A – Evidence of Use Affidavits**

- At least one Evidence of Use Affidavit documenting that the right has been used during the last five years or that the right is not subject to forfeiture under ORS 540.610 is attached. The affidavit provided must be the original, not a copy.

**Form B – Instream Water Right Transfer**

- Required for instream transfers only.

**Map**

- Permanent Water Right Transfer  
The map must be prepared by a Certified Water Right Examiner and meet the requirements of OAR 690-380-3100 unless a waiver has been granted. The map provided must be the original, not a copy.
- Permit Amendment, Temporary Transfer, or Other Application  
A map meeting the requirements of OAR 690-380-3100 must be included but need not be prepared by a Certified Water Right Examiner.

**Evidence of Lien Holder Notification**

- Copies of the written notification of the proposed transfer provided by the applicant to each lien holder, unless the water right has been quit claimed.

**Recorded Deed**

- Required for temporary transfers only

**Land Use Information Form:**

- Enclosed
- Not Required if all of the following are met:
  - ① In EFU zone or irrigation district,
  - ② Change in place of use only,
  - ③ No structural changes needed, including diversion works, delivery facilities, other structures, and
  - ④ Irrigation only.

**Water Well Reports/Well Logs:**

- The application is for a change in point of appropriation or change from surface water to ground water and copies of all water well reports are attached.
- Water well reports are not available and a description of construction details including well depth, static water level, and information necessary to establish the ground water body developed or proposed to be developed is attached.
- The application is for a surface water transfer and water well reports are not required.

**Fees:**

- Amount enclosed: \$350 to be paid from Oregon Water Trust LASHEP account  
See the Department's Fee Schedule at [www.wrd.state.or.us](http://www.wrd.state.or.us) or call (503) 986-0900.

**9. SIGNATURES**

I (we) understand that prior to approval of a permanent transfer and after issuance of a draft preliminary determination by the Department, I (we) must submit: *NA*

- (1) A report on ownership and lien information prepared by a title company within the last three months if required under OAR 690-380-3000(18), and
- (2) If I (we) are not the landowners, proof that the landowner or entity to which the water right has been quitclaimed consents to the transfer or that ownership information is not required.

I (we) affirm that the information contained in this application is true and accurate.

*Loretta M. Shackelford*  
applicant signature

LORETTA M SHACKELFORD  
name (print)

3-3-06  
date

applicant signature

name (print)

date

**Before submitting your application, be sure you have:**

- Answered each question completely.
- Included the required attachments.
- Provided original signatures for all named deed holders or other parties with an interest in the right.
- Included a check payable to the Oregon Water Resources Department for the appropriate amount.

RECEIVED

APR 10 2006

WATER RESOURCES DEPT  
SALEM, OREGON

**Water Right Transfer Supplemental Form B  
INSTREAM WATER RIGHT TRANSFER**

1. Identify the Public Use for which the instream right is desired.

- Conservation, maintenance and enhancement of aquatic and fish life, wildlife, fish and wildlife habitat and any other ecological values.
- Recreation
- Navigation
- Other (describe) \_\_\_\_\_
- Pollution Abatement

2. List the periods and respective quantities of water to be allocated instream under the transfer.

Period	Rate (cfs)	Volume (ac-ft)*
April 1 to Oct 31	0.29	N/A

Period	Rate (cfs)	Volume (ac-ft)*
Total Volume		

\* To calculate volume, multiply the rate x the number of days in the period x 1.98.

The quantity allocated during any period may not exceed the quantity that may be used under the existing right during that period. The total volume of water for the year may not exceed the total volume of water that may be used during the year under the existing right.

**Additional Information: This transfer is contingent upon the US Bureau of Reclamation providing the applicants with a contract for stored water from the Applegate Dam to replace the water transferred by this agreement. This transfer will be terminated if USBR or any other agency should terminate the contract for stored water or be unable to provide the water in the amount of water contracted. Additionally, a right to use stored water is needed from the WRD, prior to using water from Applegate Dam. See Attachment B-1 for details.**

---



---



---

3. Identify the location of the proposed instream water right. If an instream water right reach is requested, identify the upstream and downstream extent of the reach.

POD, located approximately at:

Twp	Rng	Mer	Sec	Q-Q	Survey Coordinates
-----	-----	-----	-----	-----	--------------------

**RECEIVED**

APR 10 2006

WATER RESOURCES DEPT  
SALEM, OREGON

T 10141



Twp	Rng	Mer	Sec	Q-Q	Survey Coordinates
39 S	3 W	WM	14	NE NE	Farmers Ditch: 350 FEET SOUTH & 900 FEET WEST FROM NE CORNER, SECTION 14

to mouth of Little Applegate River.

4. If there currently is an instream water right on the same reach(es) or lake, or on a portion thereof, is the proposed transfer intended to add to the amounts of the existing instream water rights or to replace a later priority instream right, or portion thereof, with an earlier priority right?

- Add to existing instream right       Replace later priority instream right

5. If the proposed conversation would add to the amounts of an existing instream water right(s) established under ORS 537.336 or 537.346, provide documentation demonstrating why additional instream flows are necessary.

NA per Robert Rice

---



---



---



---

*Supporting documentation should include information from the Department of Fish and Wildlife, Department of Environmental Quality, and/or Parks and Recreation Department.*

6. Please provide any recommendations for conditions on the instream water right that would avoid taking away or impairing existing permitted, certificated or decreed rights. Such conditions may include, but are not limited to, adjustments in the instream flow levels in cubic feet per second (cfs) per month or total acre-feet (ac-ft), the effective reach(es) or lake levels of the instream flow, measuring locations and the strategy for monitoring the instream flow or lake levels:

NA

**RECEIVED**

APR 10 2006

WATER RESOURCES DEP  
SALEM, OREGON

**Additional Attachments Required Pursuant to OAR Chapter 690, Division 077:**

- A copy of the current recorded deed,
- If any encumbrances exist against the property to which the existing water right is appurtenant, a notarized statement of no objection from each holder of an encumbrance, and
- A map delineating the present point of diversion, the lands subject to transfer, and any lands **not** subject to the transfer. The map need not be prepared by a CWRE if a waiver is granted pursuant to OAR 690-380-3410. (see **beneficial use report**)

**Water Right Transfer Supplemental Form B**  
**INSTREAM WATER RIGHT TRANSFER**  
**Attachment B-1**

Certificate Number or other identifying number **T-8967**

This application for a Time Limited Transfer, if issued, provides for an instream transfer, and is being established by the Water Right Holder (WRH) in conjunction with the issuance to the WRH of an OWRD Additional Point of Diversion and a prospective U.S. Bureau of Reclamation (USBR) Contract for stored water from the Applegate Reservoir. This Time-Limited Water Right Transfer shall not become operative until the USBR enters into a bilaterally acceptable contract with the WRH for stored water from the Applegate Reservoir without charge and containing the termination provisions recited in the following numbered paragraphs below. If the USBR and the WRH enter into such stored water contract then commencing with the date of this Order, this Time Limited Transfer is for a period of twenty-five (25) years, and is automatically renewed for successive twenty-five (25) year periods, unless any of the following events occur, in which case the Time-Limited Transfer is terminated, as described below.:

- (1) The USBR unilaterally determines that the Stored Water Contract with the WRH no longer provides sufficient benefits to the United States
- (2) The WRH holder exercises its contractually reserved right to terminate the USBR Stored Water Contract in the event the USBR Contracting Officer notifies the WRH of the intent to modify the contract by change order or Supplemental Agreement as deemed necessary to avoid or minimize impacts to candidate, listed or proposed threatened and endangered species, or other valuable natural resources
- (3) The receipt by the WRH of a contract termination notice from the USBR Contracting Officer that the USBR contract with the WRH is summarily terminated because the USBR has determined that the water for instream flows from the Little Applegate River are not protected instream by the State of Oregon
- (4) The USBR provides sixty (60) days written notice of contract termination to the WRH upon a finding that less water for instream flows from the Little Applegate River water right is furnished to the United States than that provided from stored water
- (5) The WRH provides 60 days written notice of contract termination to the USBR upon a finding that less stored water is furnished to the WRH than water provided from instream flows from the Little Applegate River water right
- (6) The USBR provides a notice to the WRH that it is terminating the Stored Water Contract for any other lawful purpose

In the event of termination of the USBR Stored Water Contract, this Time Limited Transfer between the Oregon Water Resources Department (OWRD) and the WRH simultaneously terminates. In the event of such termination, or in the absence of renewal of this Time Limited Transfer, the WRH may exercise their original Little Applegate River surface water rights at any authorized Point of Diversion (POD), including the Original Point of Diversion on the Little Applegate River or at an Additional Point of Diversion (APOD) on the Applegate River for which final proof has been made to the satisfaction of the Director of the Water Resources Department. The right will retain it's original priority date.

**RECEIVED**

APR 10 2006

WATER RESOURCES DEPT  
SALEM, OREGON

Upon termination of this time-limited transfer, the original certificate will be in full force and effect, with the water right reverting to its original place of use, with all associated attributes. No new certificate is needed and none shall be issued to complete any reversion to the original place of use.

**RECEIVED**  
APR 10 2006  
WATER RESOURCES DEPT  
SALEM, OREGON

**Water Right Transfer Supplemental Form A  
AFFIDAVIT ATTESTING TO THE USE OF WATER**

State of Oregon )  
 ) ss  
 County of Jackson \_\_\_\_\_ )

I, **Loretta Shackelford**, in my capacity as **owner**

mailing address **1331 Little Applegate Road, Jacksonville, Oregon, 97530**

telephone number **(541) 899-7873**, being first duly sworn depose and say:

1. I attest that:

- Water was used during the previous five years on the entire authorized place of use of the water right proposed for transfer as described on the accompanying transfer application, or
- The water right is not subject to forfeiture and documentation that a presumption of forfeiture for non-use would be rebutted under ORS 540.610(2) is attached.

2. My knowledge of the exercise or status of the water right is based on (check one):

- Personal observation
- Professional expertise

3. My knowledge is specific to the use of water at the following locations:

Township		Range		Mer	Sec	¼ ¼ Section		Gov't Lot or DLC	Acres (if applicable)
39	S	3	W	WM	11	NW	SE		2.00
39	S	3	W	WM	11	SW	SE		8.00

**RECEIVED**  
**APR 10 2006**  
 WATER RESOURCES DEPT  
 SALEM, OREGON

(continues on reverse side)

Please print legibly or type. Be as specific as possible. Attach additional pages if you need more space. Supporting documentation must be attached.

T 10141

# PACIFIC POWER

TONY B MIKSCHIL  
PO BOX 1541  
JACKSONVILLE OR 97530-1541

Questions about your bill: 1-888-221-7070  
24 hours a day, 7 days a week  
www.pacificpower.net

BILLING DATE: Nov 10, 2005  
ACCOUNT NUMBER: 32130281-001 5  
DATE DUE: Dec 1, 2005  
AMOUNT DUE: \$259.20

*Pa  
11/24/05  
759  
20  
2006*

### Your Balance With Us

Previous Account Balance	114.13
Payments/Credits	-114.13
New Charges	+259.20
Current Account Balance	\$ 259.20

### Payments Received

DATE	DESCRIPTION	AMOUNT
Oct 24, 2005	Payment Received - Thank you	114.13
<b>Total Payments</b>		<b>\$ 114.13</b>

### Detailed Account Activity


#### ITEM 1 - ELECTRIC SERVICE

1275 Little Applegate Rd Jacksonville OR  
Oregon Residential Service Schedule 4

METER NUMBER	SERVICE PERIOD From To	ELAPSED DAYS	METER READINGS Previous Current	METER MULTIPLIER	AMOUNT USED THIS MONTH
16974781	Oct 11, 2005 Nov 8, 2005	28	54086 54912	1.0	826 kwh

#### NEW CHARGES - 11/05

	UNITS	COST PER UNIT	CHARGE
Basic Charge - 1P			7.00
Delivery Charge	826 kwh	0.0335300	27.70
Basic Service Energy 1st Block for 28 day(s)	460 kwh	0.0296700	13.65
Basic Service Energy 2nd Block for 28 day(s)	366 kwh	0.0357400	13.08
Public Purpose		0.0300000	1.84
Low Income Assistance			0.33
B P A Energy Discount for 28 day(s)	460 kwh	-0.0158700	-7.30
B P A Energy Discount for 28 day(s)	366 kwh	-0.0060100	-2.20
<b>Total New Charges</b>			<b>54.10</b>



Your Average Daily kWh Usage by Month

PERIOD ENDING	NOV 2005	NOV 2004
Avg Daily Temp	52	49
Total kWh	826	671
Avg kWh per Day	22	22
Cost Per Day	\$ 1.93	

Fences, gates and debris can prohibit Pacific Power meter readers from accessing your meter. Outdoor dogs can also keep employees from doing their work. Please notify us when we can safely access your meter by calling 1-888-221-7070.

Talk with an expert Pacific Power has a hotline specifically for irrigators. If you have any questions about your pumping account or your billing, please call 1-800-715-9238.

See reverse

Late Payment Charge for Oregon  
A late payment charge of 1.7% may be charged on any balance not paid in full each month.

While account numbers do not change, please check & mail to: Pacific Power, 4022 NE 8th Ave, Portland, OR 97228-6004. RETAIN THIS PORTION FOR YOUR RECORDS.

# PACIFIC POWER

TONY B MIKSCHIL  
PO BOX 1541  
JACKSONVILLE OR 97530-1541

Questions about your bill: 1-888-221-7070  
24 hours a day, 7 days a week  
www.pacificpower.net

BILLING DATE: Aug 15, 2005  
ACCOUNT NUMBER: 32130281-001 5  
DATE DUE: Aug 31, 2005  
AMOUNT DUE: \$104.56

### Your Balance With Us

Previous Account Balance	58.69
Payments/Credits	-58.69
New Charges	+104.56
Current Account Balance	\$ 104.56

### Payments Received

DATE	DESCRIPTION	AMOUNT
Jul 21, 2005	Payment Received - Thank you	58.69
<b>Total Payments</b>		<b>\$ 58.69</b>

**RECEIVED**

**APR 10 2006**

**WATER RESOURCES DEPT  
SALEM, OREGON**

### Detailed Account Activity

#### ITEM 1 - ELECTRIC SERVICE


1275 Little Applegate Rd Jacksonville OR  
Oregon Residential Service Schedule 4

METER NUMBER	SERVICE PERIOD From To	ELAPSED DAYS	METER READINGS Previous Current	METER MULTIPLIER	AMOUNT USED THIS MONTH
16974781	Jul 14, 2005 Aug 12, 2005	29	51409 52321	1.0	912 kwh

#### NEW CHARGES - 08/05

	UNITS	COST PER UNIT	CHARGE
Basic Charge - 1P			7.00
Delivery Charge for 19 day(s)	598 kwh	0.0357400	21.37
Delivery Charge for 10 day(s)	314 kwh	0.0390800	12.27
Basic Srv Energy First 500 Kwh	500 kwh	0.0251200	12.56
Basic Srv Energy Next 500 Kwh	412 kwh	0.0302600	12.47
Public Purpose		0.0300000	1.97
Low Income Assistance			0.33
B P A Energy Discount	500 kwh	-0.0158700	-7.94
B P A Energy Discount	412 kwh	-0.0060100	-2.48
<b>Total New Charges</b>			<b>57.55</b>

*Pa  
8/10/05  
118003  
156*



Your Average Daily kWh Usage by Month

PERIOD ENDING	AUG 2005	AUG 2004
Avg Daily Temp	79	76
Total kWh	912	697
Avg kWh per Day	31	23
Cost Per Day	\$ 1.98	

Talk with an expert Pacific Power has a hotline specifically for irrigators. If you have any questions about your pumping account or your billing, please call 1-800-715-9238.

Looking for ways to pay? Try ePay and pay online with your checking account, it's free! Or, pay by phone for a small fee by dialing 1-800-672-2403 for credit card payments and 1-800-285-9234 to use your checking account.


**ITEM 3 - ELECTRIC SERVICE**

1275 Little Applegate Rd # Irrig Jacksonville OR  
Irrigation Pump 7.5 & 10 Hp Schedule 41  
Service ID: 870749986-001

METER NUMBER	SERVICE PERIOD		ELAPSED DAYS	METER READINGS		METER MULTIPLIER	AMOUNT USED THIS MONTH
	From	To		Previous	Current		
28171204	Oct 11, 2005	Nov 8, 2005	28	4301	4301	1.0	0 kwh
28171204	Demand	Nov 8, 2005			0	1.0	0 kw

NEW CHARGES - 11/05	UNITS	COST PER UNIT	CHARGE
Annual Load Size Charge for 58 day(s)	13 kw		35.12
Annual Load Size Charge for 307 day(s)	13 kw		164.01
Public Purpose		0.0300000	5.97
<b>Total New Charges</b>			<b>205.10</b>

**Historical Data - ITEM 3**



2004 N D J F M A M J J A S O N 2005

**Your Average Daily kwh Usage by Month**

PERIOD ENDING	NOV 2005	NOV 2004
Avg. Daily Temp.	52	49
Total kwh	0	0
Avg. kwh per Day	0	0
Cost per Day	\$7.32	

Effective November 9, 2005, the Centralia Adjustment Credit has been eliminated. The overall average price increase is about 3.2%, but will vary with usage and customer type.

**Looking for ways to pay?**  
Try ePay and pay online with your checking account  
1-800-672-2403 for credit card payments and

**Track Your Expenses...**

<input type="checkbox"/> Mortgage / Rent	<input type="checkbox"/> Transportation	<input type="checkbox"/> Entertainment & Travel
<input type="checkbox"/> Gas / Electric	<input type="checkbox"/> Credit Card	<input type="checkbox"/> Medical / Dental
<input type="checkbox"/> Telephone	<input type="checkbox"/> Taxes	<input type="checkbox"/> Dependent Care
<input type="checkbox"/> Food	<input type="checkbox"/> Insurance (Life, Home, Auto)	<input type="checkbox"/> Savings & Investment
<input type="checkbox"/> Clothing	<input type="checkbox"/> Home Improvement (Maintenance, Repairs)	<input type="checkbox"/> Other

**DO NOT USE FOR REORDERING 2086**

11/24/05

PACIFIC POWER  
Two Hundred Twenty Nine and

...Here's How:  
• Carry balance forward  
• Check type of expense  
• Add details on memo line  
• Retain duplicates in Deluxe Check box

Memo

THIS PAYMENT 259.20  
BALANCE 70.00  
OTHER  
BAL. FOR'D

NOT NEGOTIABLE

**PACIFIC POWER** Questions about your bill: 1-888-221-7070 www.pacificpower.net

**ITEM 3 - ELECTRIC SERVICE**

1275 Little Applegate Rd # Irrig Jacksonville OR  
Irrigation Pump 7.5 & 10 Hp Schedule 41  
Service ID: 870749986-001

METER NUMBER	SERVICE PERIOD		ELAPSED DAYS	METER READINGS		METER MULTIPLIER	AMOUNT USED THIS MONTH
	From	To		Previous	Current		
28171204	Jul 14, 2005	Aug 12, 2005	29	478	1513	1.0	1,035 kwh
28171204	Demand	Aug 12, 2005			14,281	1.0	14 kw

NEW CHARGES - 08/05	UNITS	COST PER UNIT	CHARGE
Delivery Charge for 10 day(s)	357 kwh	0.0232400	8.30
Delivery Charge for 19 day(s) (Your Est. Load Size Charge Is \$210.00)	678 kwh	0.0199000	13.49
Basic Service Energy	1,035 kwh	0.0326900	33.83
Public Purpose		0.0300000	1.67
Low Income Assistance	1,035 kwh	0.0003300	0.34
B P A Energy Discount	1,035 kwh	-0.0102600	-10.62
<b>Total New Charges</b>			<b>47.01</b>

**Historical Data - ITEM 3**



2004 A S O N D J F M A M J J A 2005

**Your Average Daily kwh Usage by Month**

PERIOD ENDING	AUG 2005	AUG 2004
Avg. Daily Temp.	79	76
Total kwh	1035	0
Avg. kwh per Day	36	0
Cost per Day	\$1.62	

**Customer Service Commitments Annual Report**

Between April 2004 and March 2005, we met our guarantees 99.9 percent of the time, companywide! For more detailed information about our Customer Guarantee program, visit us on the web at [pacificpower.net](http://pacificpower.net).

**OUR GUARANTEES**

- # 1 Restoring your power  
Number of opportunities to serve you 3,088,281; Number of missed guarantees 24; Our success rate 99.9%
- # 2 Appointments  
Number of opportunities to serve you 31,463; Number of missed guarantees 107; Our success rate 99.7%
- # 3 Switching on power  
Number of opportunities to serve you 85,194; Number of missed guarantees 244; Our success rate 99.7%
- # 4 Estimates for new power supply  
Number of opportunities to serve you 23,119
- # 5 Billing questions  
Number of opportunities to serve you 22,573
- # 6 Meter problems  
Number of opportunities to serve you 2,066;
- # 7 Planned interruptions  
Number of opportunities to serve you 74,238
- # 8 Power quality concerns

**DO NOT USE FOR REORDERING PURPOSES**  
Protect Your Duplicate Checks Store your duplicate checks in your check box.

**Track your expenses...**

<input type="checkbox"/> Clothing	<input type="checkbox"/> Food	<input type="checkbox"/> Transportation
<input type="checkbox"/> Credit Card	<input type="checkbox"/> Utilities	<input type="checkbox"/> Mortgage
<input type="checkbox"/> Entertainment	<input type="checkbox"/> Insurance	<input type="checkbox"/> Other

1803

8/19/05

BALANCE FORWARD

4. The water right was exercised for the authorized purpose described below (e.g., crops grown):  
**Stock use and irrigation.**

---

---

---

5. The water delivery system used to apply water as authorized by the right is described below:  
Flood irrigation from the Farmers' Ditch until 2004. In 2004, and 2005 I have irrigated with a pressurized pump system installed as part of the LASHEP.

---

---

---

6. One or more of the following documentation supporting the above statements is attached:


- Copy of a water right certificate that was issued within the last five years (not a remaining right certificate),
- Copies of receipts from sales of irrigated crops or for expenditures relating to the use of water,
- Records such as Farm Service Agency crop reports, irrigation district records, an NRCS farm management plan, or records of other water suppliers,
- Dated aerial photographs of the lands or other photographs containing sufficient detail to establish the location and date of the photograph,
- Dedicated power usage records or receipts,
- Other: \_\_\_\_\_

Loretta M. Shepleford  
Signature of Affiant

3-3-06  
Date

Signed and sworn to (or affirmed) before me this 3<sup>rd</sup> day of MARCH, 2006.

Daniel G. S. Newberry  
Notary Public for Oregon



My Commission Expires: DECEMBER 19, 2009

Please print legibly or type. Be as specific as possible. Attach additional pages if you need more space. Supporting documentation must be attached.



**Applegate River Watershed Council**  
6941 Upper Applegate Rd. | Jacksonville, OR 97530  
Phone: 541-899-9982 | Fax: 541-899-1256  
e-mail: [staff@arwc.org](mailto:staff@arwc.org)  
[www.arwc.org](http://www.arwc.org)

Sarah Henderson  
OR. Water Resources Dept.  
725 Summer Street NE, Suite A  
Salem, OR 97301-1271

April 4, 2006

Dear Sarah

Enclosed are 6 Time Limited Transfer (TLT) applications for "LASHEP" the irrigation project on the Little Applegate River in Jackson County. I have been working on this facet of the project with Bob Rice.

Please note that the attached power bills for these TLTs are the same. These individuals all share the same pump system (designated as LASHEP #7A), and the power bill is under the name of Anthony Miksche, whose TLT application is enclosed.

Per OAR 690-380-3410, I am applying for a Waiver of Mapping Requirements for all these TLTs. Please note that waivers for official CWRE maps were granted in lieu of maps made by the ditch association for the Transfers on which these TLTs were based. I hope those maps provide all relevant information.

Transfers 8967 & 8968 were in the name of William Shackelford. Mr. Shackelford passed away on 11/28/2005. His wife, Loretta Shackelford is the heir and the TLTs were made out in her name. I have included a copy of Mr. Shackelford's death certificate.

Sincerely

Daniel Newberry  
Consultant to the Applegate River Watershed Council

(541) 973-7996  
[dnewberry@jeffnet.org](mailto:dnewberry@jeffnet.org)

**RECEIVED**

APR 10 2006

WATER RESOURCES DEPT  
SALEM, OREGON

T 10141



**690-380-3410**

**Waiver of Mapping Requirements**

(1) The Director may waive or assist the applicant in satisfying the requirements of OAR 690-380-3100 for a change to a water right subject to transfer under ORS 540.520 or 540.523, if the change is:

- (a) To establish an instream water right pursuant to ORS 537.348;
- (b) Necessary to complete a project funded by the Oregon Watershed Enhancement Board under ORS 541.375; or
- (c) Determined and endorsed in writing by ODFW as a change that will result in a net benefit to fish and wildlife habitat.

(2) A request to waive or assist the applicant in satisfying the mapping requirements of OAR 690-380-3100 shall be submitted on a form provided by the Department. The form must be completed by the applicant and signed by the appropriate field staff prior to submittal of the transfer application.

(3) A waiver of mapping requirements under this rule shall only be approved if:

(a) The transfer would establish an instream water right as described in subsection (1)(a) of this rule:

(A) If the entirety of the right is being transferred to an instream water right and the location of the instream water right can be clearly delineated through reference to the existing point of diversion for the transferred right and other points of diversion or geographic reference points such as the mouth of the stream; or

(B) A map meeting the requirements of OAR 690-380-3100 is available showing the lands not included in the transfer and the location of the instream water right can be clearly delineated through reference to the existing point of diversion for the transferred right and other points of diversion or geographic reference points such as the mouth of the stream.

(b) At the determination of the Director, other circumstances are present that make an application map unnecessary.

(4) The assistance provided by the Department may include, but need not be limited to, development of an application map.

Stat. Auth.: ORS 536.025 & ORS 536.027  
Stats. Implemented: ORS 540.510 - ORS 540.532  
Hist.: WRD 2-2003, f & cert. ef. 5-1-03

**RECEIVED**  
**APR 10 2006**  
**WATER RESOURCES DEPT**  
**SALEM, OREGON**

T 10141