

Transfer No. \_\_\_\_\_

Date \_\_\_\_\_


Map of lands To which water right is being transferred.

Hugh Rockwood

Township 15 S

Range R 15 E

Section 7



**RECEIVED**  
APR 19 1965  
STATE ENGINEER  
SALEM, OREGON

Transfer No. \_\_\_\_\_

Date \_\_\_\_\_


Map of lands From which water right is being transferred.

Hugh Rockwood

Township 15 S

Range 14 E

Section 12



**RECEIVED**  
APR 19 1965  
STATE ENGINEER  
SALEM OREGON

BEFORE THE STATE ENGINEER OF OREGON

Deschutes County

IN THE MATTER OF THE APPLICATION OF )  
HUGH G. AND BEVERLY M. ROCKWOOD FOR )  
THE APPROVAL OF A CHANGE IN PLACE OF )  
USE OF WATER FROM DESCHUTES RIVER )  
-----

ORDER APPROVING  
TRANSFER NO. E-82

On April 19, 1965, Hugh G. and Beverly M. Rockwood of Powell Butte, Oregon, filed an application in the office of the State Engineer for the approval of a change in place of use of water from Deschutes River, pursuant to the provisions of ORS 540.510 to 540.530.

By Decree of the Circuit Court for Deschutes County, Oregon, entered September 30, 1958, In the Matter of the Determination of the Relative Rights to the Use of the Waters of Deschutes River and its Tributaries, a water right was established in the name of the Central Oregon Irrigation District for the irrigation of, among other lands, 25 acres in the NE $\frac{1}{4}$  SE $\frac{1}{4}$ , Section 12, Township 15 South, Range 14 East, W.M., with dates of priority of October 31, 1900 and December 2, 1907, tabulated in the name of J. V. Pressley.

The applicants herein, owners of the land above described, propose to transfer the water rights therefrom without loss of priority to 25 acres in the SE $\frac{1}{4}$ SE $\frac{1}{4}$ , Section 7, Township 15 South, Range 15 East, W.M.

Notice by publication as provided by ORS 540.520 was not given in connection with this application for the reason that said section provides notice is not required on an application for a change in place of use of water only.

The Connecticut Mutual Life Insurance Company, holder of a mortgage on the lands from which it is proposed to transfer the water right, has submitted written approval to the change in place of use of water.

The lands involved herein are within the boundaries of the Central Oregon Irrigation District and the Board of Directors of said District approved the proposed change in place of use of water at a regular meeting held February 3, 1965.

No objections having been filed and it appearing that the proposed change in place of use of water may be made without injury to existing rights, the application should be approved.

NOW, THEREFORE, it hereby is ORDERED that the proposed change in place of use of water is approved and that the water right hereinbefore described as appurtenant to 25 acres in the NE $\frac{1}{4}$  SE $\frac{1}{4}$ , Section 12, Township 15 South, Range 14 East, W.M., with dates of priority of October 31, 1900 and December 2, 1907, be severed therefrom and simultaneously and without loss of priority transferred to 25 acres in the SE $\frac{1}{4}$  SE $\frac{1}{4}$ , Section 7, Township 15 South, Range 15 East, W.M.

It is FURTHER ORDERED that said water so transferred shall be applied to beneficial use on or before October 1, 1966.

It is FURTHER ORDERED that upon receipt of proof satisfactory to the State Engineer of complete application of water to beneficial use on the lands to which the water is transferred hereby, certificate of water right shall be issued to Central Oregon Irrigation District at the time certificate is issued to the District confirming other transfers within the District.

Dated at Salem, Oregon, this 5th day of May, 1965.

CHRIS L. WHEELER  
State Engineer

## Application for Transfer of Water Right

To the STATE ENGINEER OF OREGON:

I, We, Hugh G. Rockwood & Beverly M. Rockwood, husband & wife  
(Name of applicant)

of Powell Butte, County of Crook  
(Postoffice)

State of Oregon, do hereby make application for change

place of use

(In point of diversion; place of use; use heretofore made of the water)

1. The source of present water right is Deschutes River  
(Name of stream)

2. The use to which the water is applied is irrigation  
(Irrigation; Mining; Power; Manufacturing; etc.)

3. The name of the ditch, canal or pipe line is Central Oregon Canal

4. The point of diversion is located \_\_\_\_\_ ft. \_\_\_\_\_ and \_\_\_\_\_ ft. \_\_\_\_\_ from the \_\_\_\_\_  
(N. or S.) (E. or W.)

corner of \_\_\_\_\_ being within the \_\_\_\_\_  
(Section or subdivision)

of Section 13 Tp. 18S R. 17E W. M., in the County of Deschutes  
(No. N. or S.) (No. E. or W.)

5. Give the number of acres irrigated in each smallest legal subdivision (40-acre tract). Only show the acreage which is being transferred. If the water is used for power, mining or other use, show place of use.

Twp.	Range	Sec.	NE 1-4				NW 1-4				SW 1-4				SE 1-4			
			NE $\frac{1}{4}$	NW $\frac{1}{4}$	SW $\frac{1}{4}$	SE $\frac{1}{4}$	NE $\frac{1}{4}$	NW $\frac{1}{4}$	SW $\frac{1}{4}$	SE $\frac{1}{4}$	NE $\frac{1}{4}$	NW $\frac{1}{4}$	SW $\frac{1}{4}$	SE $\frac{1}{4}$	NE $\frac{1}{4}$	NW $\frac{1}{4}$	SW $\frac{1}{4}$	SE $\frac{1}{4}$
15	14	12												25				

NOTE: If you own less than 40-acre tracts, attach a description of your land as it appears in your deed.

(Attach separate sheet if necessary)

6. Are you the legal owner of the above described lands? Yes  
(If not owner, explain your interest)

7. Have the lands above described been irrigated during the past 5 years? Yes

8. What is the priority date of your water right? Oct. 31, 1900

9. Was your water right acquired by State Engineer's Permit? No If so, give number  
(Yes or No)

of permit \_\_\_\_\_

10. Do you hold a water right certificate? No If so, give number of certificate .....  
(Yes or No)

11. Was your water right determined by State Engineer's order of Determination or Decree of Court?

Yes If so, give title of proceedings Adjudication of Deschutes River  
(Yes or No)

12. Is the water right recorded in your name? J. V. Pressley - page 37 of decree  
(If not, give name)

13. I propose to transfer the water right to the following described lands: (Do not answer if your application is for change in point of diversion only.)

Twp.	Range	Sec.	NE 1-4				NW 1-4				SW 1-4				SE 1-4			
			NE $\frac{1}{4}$	NW $\frac{1}{4}$	SW $\frac{1}{4}$	SE $\frac{1}{4}$	NE $\frac{1}{4}$	NW $\frac{1}{4}$	SW $\frac{1}{4}$	SE $\frac{1}{4}$	NE $\frac{1}{4}$	NW $\frac{1}{4}$	SW $\frac{1}{4}$	SE $\frac{1}{4}$	NE $\frac{1}{4}$	NW $\frac{1}{4}$	SW $\frac{1}{4}$	SE $\frac{1}{4}$
15	15	7																25

(Attach separate sheet if necessary)

NOTE: Answer questions 14, 15, 16 and 17, if the application is for change in point of diversion.

14. The proposed point of diversion is located ..... ft. and ..... ft. from the .....  
(N. or S.) (E. or W.)  
corner of ..... being within the ..... of Section ..... Tp. ..... R. .... W. M.,  
(Smallest legal subdivision) (No. N. or S.) (No. E. or W.)  
in the county of ..... The name of the ditch to be used is .....

15. Are you the owner of the land on which the proposed point of diversion is to be located? .....

16. If not the owner of the land on which the proposed point of diversion is to be located, give the name and address of owner and submit evidence of your right-of-way for your proposed ditch, canal, or pipe line.

17. Are there any diversions between your present point of diversion and the proposed point of diversion? .....

NOTE: Answer questions 18 and 19 if application is for change in use or place of use.

18. Are the lands from which you propose to transfer your water right free of all encumbrances, including taxes, mortgages, liens, etc.? No  
(Answer Yes or No)

19. If not, give below a description of existing encumbrances:

NATURE OF ENCUMBRANCE	HELD BY	AMOUNT
Mortgage	Connecticut Mutual -	Portland, Oregon
Letter of consent attached.		

20. Reasons for the proposed changes are more beneficial use

Application for Transfer of Water Right

STATE ENGINEER OF OREGON  
RECEIVED

# The Connecticut Mutual Life Insurance Company

HARTFORD



DENZIL C. WARDEN  
VICE PRESIDENT, AGRICULTURAL LOANS

March 29, 1965

**AIR MAIL**

Central Oregon Irrigation District  
Redmond  
Oregon 97756

**RECEIVED**  
APR 19 1965  
**STATE ENGINEER**  
SALEM OREGON

RE: Loan No. 92777-J, Hubert G. Rockwood  
Crook County, Oregon


Gentlemen:

Mr. Hubert G. Rockwood requested of your Board of Directors for the transfer of water from one part of his property, which is security under the above loan, to another part of the property.

This Company has been requested to advise you of its consent to such change of water.

This letter may be considered as the consent to the transfer of water as requested by Mr. Rockwood.

Sincerely,

  
CHARLES A. BANKS  
Manager, Agricultural Loans

GAB/sc

CC: H. A. Dryer Co.  
Mr. Hubert G. Rockwood  
Rt. 2  
Box 154  
Powell Butte, Oregon



**AFFIDAVIT OF APPLICANT**

STATE OF OREGON,

County of Deschutes

} ss.

I, We, Hugh G. Rockwood & Beverly M. Rockwood, husband & wife, the applicant herein, being first duly sworn, depose and say that I have read the above and foregoing application for transfer of water right; that I know the contents thereof and that the statements therein made are true and correct to the best of my knowledge and belief.

In Witness Whereof, I have hereunto set my hand this 30th day of November, 1964.

Beverly M. Rockwood  
H. G. Rockwood  
(Name of applicant)

Subscribed and sworn to before me this 7<sup>th</sup> day of January, 1965.

30<sup>th</sup>  
7<sup>th</sup>  
November  
January

[Notarial Seal]

Billy Seaward  
NOTARY PUBLIC FOR OREGON

My commission expires May 28, 1965

Remarks Lands to which water is to be transferred included in District at regular meeting of February 3, 1965.

Application to transfer water approved by Board of Directors of the Central Oregon Irrigation District at regular meeting held Feb. 3, 1965.

This application must be accompanied by a map showing the location of the point of diversion, place of use and works utilized under the present water right. The map should also show the new point of diversion or place of use, as the case may be.



BEFORE THE STATE ENGINEER OF OREGON

Deschutes County

IN THE MATTER OF THE APPLICATION OF )  
HUGH G. AND BEVERLY M. ROCKWOOD FOR )  
THE APPROVAL OF A CHANGE IN PLACE OF )  
USE OF WATER FROM DESCHUTES RIVER )  
-----

ORDER APPROVING  
TRANSFER NO. B-82

On April 19, 1965, Hugh G. and Beverly M. Rockwood of Powell Butte, Oregon, filed an application in the office of the State Engineer for the approval of a change in place of use of water from Deschutes River, pursuant to the provisions of ORS 540.510 to 540.530.

By Decree of the Circuit Court for Deschutes County, Oregon, entered September 30, 1958, In the Matter of the Determination of the Relative Rights to the Use of the Waters of Deschutes River and its Tributaries, a water right was established in the name of the Central Oregon Irrigation District for the irrigation of, among other lands, 25 acres in the NE $\frac{1}{4}$  SE $\frac{1}{4}$ , Section 12, Township 15 South, Range 14 East, W.M., with dates of priority of October 31, 1900 and December 2, 1907, tabulated in the name of J. V. Pressley.

The applicants herein, owners of the land above described, propose to transfer the water rights therefrom without loss of priority to 25 acres in the SE $\frac{1}{4}$ SE $\frac{1}{4}$ , Section 7, Township 15 South, Range 15 East, W.M.

Notice by publication as provided by ORS 540.520 was not given in connection with this application for the reason that said section provides notice is not required on an application for a change in place of use of water only.

The Connecticut Mutual Life Insurance Company, holder of a mortgage on the lands from which it is proposed to transfer the water right, has submitted written approval to the change in place of use of water.

The lands involved herein are within the boundaries of the Central Oregon Irrigation District and the Board of Directors of said District approved the proposed change in place of use of water at a regular meeting held February 3, 1965.

No objections having been filed and it appearing that the proposed change in place of use of water may be made without injury to existing rights, the application should be approved.

NOW, THEREFORE, it hereby is ORDERED that the proposed change in place of use of water is approved and that the water right hereinbefore described as appurtenant to 25 acres in the NE $\frac{1}{4}$  SE $\frac{1}{4}$ , Section 12, Township 15 South, Range 14 East, W.M., with dates of priority of October 31, 1900 and December 2, 1907, be severed therefrom and simultaneously and without loss of priority transferred to 25 acres in the SE $\frac{1}{4}$  SE $\frac{1}{4}$ , Section 7, Township 15 South, Range 15 East, W.M.

It is FURTHER ORDERED that said water so transferred shall be applied to beneficial use on or before October 1, 1966.

It is FURTHER ORDERED that upon receipt of proof satisfactory to the State Engineer of complete application of water to beneficial use on the lands to which the water is transferred hereby, certificate of water right shall be issued to Central Oregon Irrigation District at the time certificate is issued to the District confirming other transfers within the District.

Dated at Salem, Oregon, this 5th day of May, 1965.

CHRIS L. WHEELER  
State Engineer

D-106 K-43  
D-108 L-75  
D-111 M-163  
H-156 N-31  
H-161 R-82  
H-162

October 11, 1966

Mrs. Betty Stanard, Secretary  
Central Oregon Irrigation District  
Redmond, Oregon

Dear Mrs. Stanard:

In going through our files we find several transfers of place of use of water within the District on which the time limits for complete application of water have expired and on which we have not received completion notices. They are as follows:

Transfer D-106 in the names of Edward and Mildred Dill, approved by order of the State Engineer dated February 17, 1965, with the time limit for complete use of water October 1, 1966.

Transfer D-108 in the names of Leonard and Louise Downs and Neil M. and Lou C. Shive, and Transfer L-75 in the names of James and Leslie Lance and Omer and Mary Summers, approved by orders of the State Engineer dated April 9, 1965, with the time limits for complete use of water October 1, 1966.

Transfer D-111 in the names of D. E. Erwin, Inc., J. Edward Dealy, Roy and Luella Caudell, John D. and Janet W. Bauer, Joseph D. and Gladys H. Bottero, and Luke M. Reif, approved by order of the State Engineer dated August 9, 1965, with the time limit for complete use of water October 1, 1966.

Transfer H-156 in the name of Harry Hegardt, and Transfer R-82 in the names of Hugh G. and Beverly M. Rockwood, approved by orders of the State Engineer dated May 5, 1965, with the time limits for complete use of water October 1, 1966.

Transfer H-162 in the names of Aura Lee and H. A. and Juanita I. Helmholtz, approved by order of the State Engineer dated December 7, 1965, with the time limit for complete use of water October 1, 1966.

Mrs. Betty Stanard  
October 11, 1966  
Page 2

Transfer H-161 in the names of Grayce W. Higgins, Lester C. Drew, William J. Hall, O. O. Hagedorn, Dan H. Heierman, Walter R. McCormick, and J. Edward Dealy, approved by order of the State Engineer dated December 10, 1965, with the time limit for complete use of water October 1, 1966.

Transfer K-43 in the names of A. J. Marquis, Richard D. Kerr, and Robert A. and Ethel V. Waterman, approved by order of the State Engineer dated June 1, 1965, with the time limit for complete use of water October 1, 1966.

Transfer M-163 in the names of William S. McGregor and Kieth and Virginia Ramsey, and Transfer N-31 in the names of Walter Nohrenberg and Deschutes County Court, with the time limits for complete use of water October 1, 1966, as approved by order of the State Engineer dated December 8, 1965.

If these transfers have been completed the enclosed notices of complete application of water to beneficial use should be dated, signed and returned to this office. If the transfers are not completed and additional time is needed, please advise and we will send the proper form for extension of time.

We will appreciate any assistance you can give us in clearing these transfers.

Very truly yours,

CHRIS L. WHEELER  
State Engineer

By  
Trevor Jones, Assistant

TJ:py

Enclosures

May 19, 1965

Mrs. Betty Stanard  
Secretary  
Central Oregon Irrigation District  
Redmond, Oregon 97756

Dear Mrs. Stanard:

Re: Transfer No. R-82

Enclosed is a certified copy of the order of the State Engineer entered May 5, 1965, approving your application for a change in place of use of water from the Deschutes River.

Also enclosed is a notice of complete application of water which should be dated, signed, and returned to this office when the water has been applied to beneficial. According to the terms of the order, this should be done on or before October 1, 1966.

Very truly yours,

CHRIS L. WHEELER  
State Engineer

By  
Trevor Jones, Assistant

egw  
Enclosures-2

cc: James C. Fellows

BOARD OF DIRECTORS

ARTHUR L. HORSELL, PRESIDENT  
BERTIL G. NELSON, VICE-PRESIDENT  
VICTOR PAYNE  
RAY KNOWLES  
DONALD W. MILTENBERGER

# Central Oregon Irrigation District

MUNICIPAL CORPORATION OF THE STATE OF OREGON  
REDMOND, OREGON 97756

ROBERT A. ANDERSON  
MANAGER

BETTY STANARD  
SECRETARY

BREWSTER, COPENHAVER & LARKIN  
COUNSEL

April 16, 1965

Mr. Chris L. Wheeler  
State Engineer  
Salem, Oregon

Attention: Mr. James W. Carver, jr., Assistant

Dear Mr. Carver:

Thank you for the orders of the State Engineer which arrived this morning relative to the water right transfers of Downs-Shive and of Lance-Summers.

Enclosed you will find applications of Hugh Rockwood to transfer 25 acres of water and our check for \$15.00 to cover fees. Also application of Harry Hegerdt to transfer 40 acres of water and our check for \$16.50. Applications of Richard Kerr, of A. J. Marquis, and of Robert Waterman are covered by our check for \$15.00.

I don't know what is going on over here but things are certainly moving.

Enclosed is notice of complete application of water to beneficial use by Clarence Torkelson on transfer No. T-57.

In the matter of transfer No. K-36 Mr. Anderson found that none of the parcels had completed their application. I understand that Oakley has done so since but the land has not as yet been examined by this office. I will write to the people under the Fischer and Peoples portion of the transfer and notify them to contact your office and seek an extension just as soon as I can find the time. Incidentally, just so I won't confuse the issue - Oakley was the receiver of the Kerr portion of the transfer.

The list of applications you sent me on February 18, 1965, will be checked just as soon as our people can find the time.

I am also enclosing a copy of our audit report for 1964. Will you please see it reaches the right department of your office?

Yours very truly,

*Betty Stanard*  
Betty Stanard  
Secretary

Encs

RECEIVED  
APR 19 1965  
STATE ENGINEER  
SALEM, OREGON