

CLAIM OF BENEFICIAL USE Site Report

Transfer Number: T-7698

District Internal Notice #: 7698-001

User Name: Jessie L Rinehart

Situs: 2362 East Evans Creek Rd

Place of Use:

USE	TWP	RNG	SEC	QTR	QTR	TAX LOT	TOTAL AC
IRR	36 S	4 W	3	SW	SW	2300	2.28

District Conveyance System:

Description of Delivery System: Pumps from Ditch

Headgate: C-0001/PVT

Canal: CARTER LATERAL

Beneficial Use:

Description of Beneficial Use: Pasture

Method Used to Calculate Beneficial Use: VISUAL

User Interviewed: Yes No
 Beneficial Use Made as Authorized Yes No

Description of Beneficial Use if Less than Authorized: _____

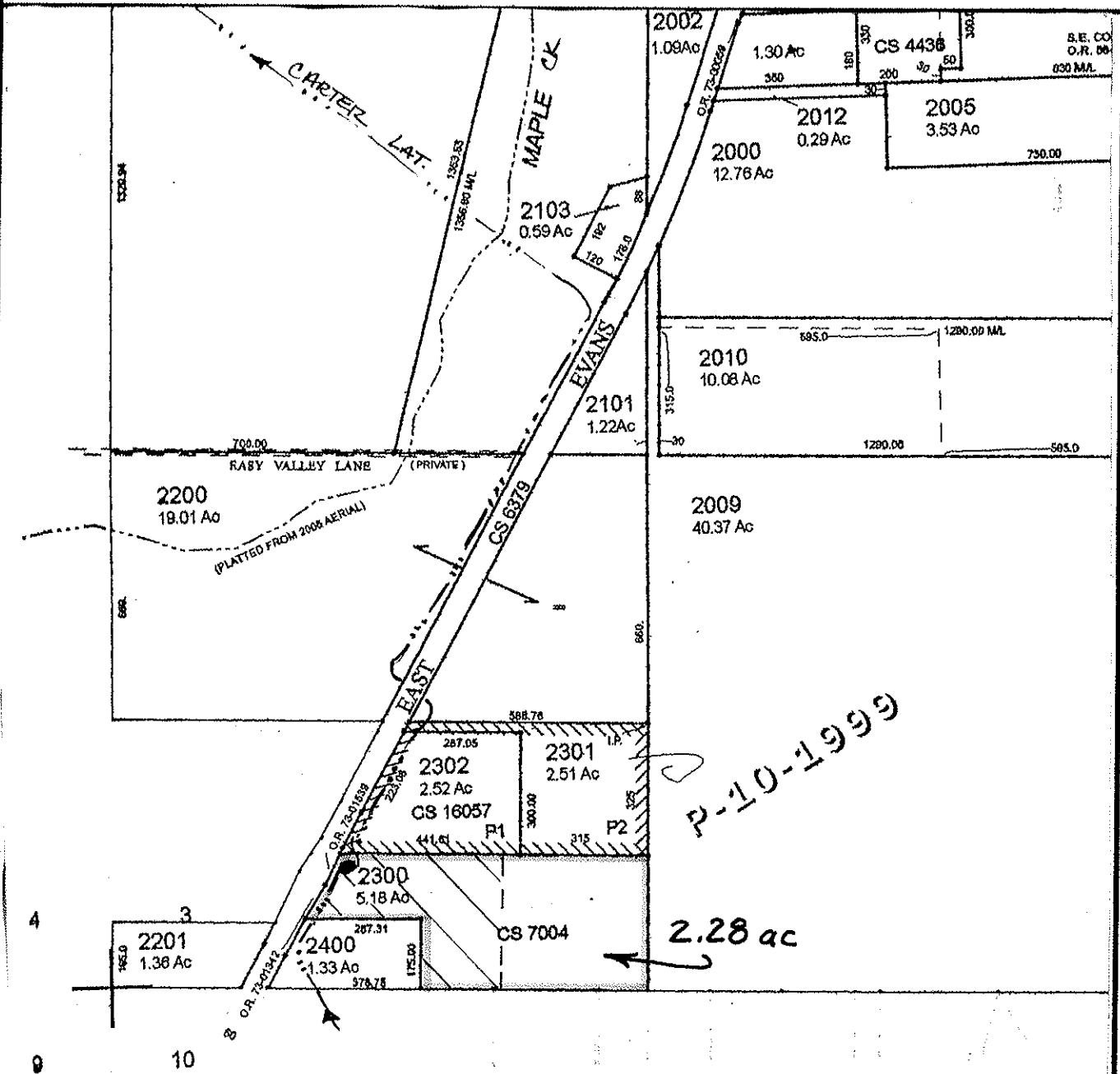
Inspected By: Randy Wenzel Date: 4-8-14

Instructions: Attach and label the corresponding final proof map.

SW 1/4 SW 1/4 Section 3, T 36 S, R 4 W, WM

JACKSON County, Oregon

Scale: 1" = 400'



FINAL PROOF MAP

JESSIE L. RINEHART

TAX LOT #: 2300 2.28 **ACRES**

GRANTS PASS ID

DIN# 7698-001

CLAIM OF BENEFICIAL USE Site Report

Transfer Number: T-7698

District Internal Notice #: 2010-369

User Name: RENE F & HOLLI PELLISSIER

Situs: 2581 East Evans Creek Road

Place of Use:

USE	TWP	RNG	SEC	QTR	QTR	TAX LOT	TOTAL AC
IRR	36 S	4 W	4	SE	NE	1902	1.00

District Conveyance System:

Description of Delivery System: PUMPS FROM DITCH

Headgate: C-0001/PVT

Canal: CARTER LATERAL

Beneficial Use:

Description of Beneficial Use: PASTURE

Method Used to Calculate Beneficial Use: VISUAL

User Interviewed: Yes No

Beneficial Use Made as Authorized Yes No

Description of Beneficial Use if Less than Authorized: _____

Inspected By: Randy Worries Date: 4-8-14

Instructions: Attach and label the corresponding final proof map.

SE 1/4 NE 1/4 Section 4, T 36 S, R 4 W, WM

JACKSON County, Oregon

Scale: 1" = 200'



885.37

1902
9.59 Ac

1900
36.57 Ac

1901
3.30 Ac

CS 13064

1306.03

1307.17

CS 12232

CS 15702

1.00 AC

1/4 CORNER

PUMP

228.49

CARTER LATERAL

329.25

330

NW COR.
V. 248 P. 21

FINAL PROOF MAP

RENE F & HOLLI PELLISSIER

TAX LOT #: 1902 1.00 ACRES

GRANTS PASS ID

DIN: 2010-369

CLAIM OF BENEFICIAL USE Site Report

Transfer Number: T-7698

District Internal Notice #: 2010-371

User Name: Ronald J & Rhonda Willing

Situs: 1127 West Evans Creek Road

Place of Use:

USE	TWP	RNG	SEC	QTR	QTR	TAX LOT	TOTAL AC
IRR	36 S	4 W	9	SE	SE	2000	1.50

District Conveyance System:

Description of Delivery System: Sprinkle - Pumps

Headgate: PRIVATE/EVANS/01.0

Canal: EVANS LATERAL

Beneficial Use:

Description of Beneficial Use: garden & lawn, shrubs, trees, fruit trees

Method Used to Calculate Beneficial Use: VISUAL

User Interviewed: Yes No

Beneficial Use Made as Authorized Yes No

Description of Beneficial Use if Less than Authorized: _____

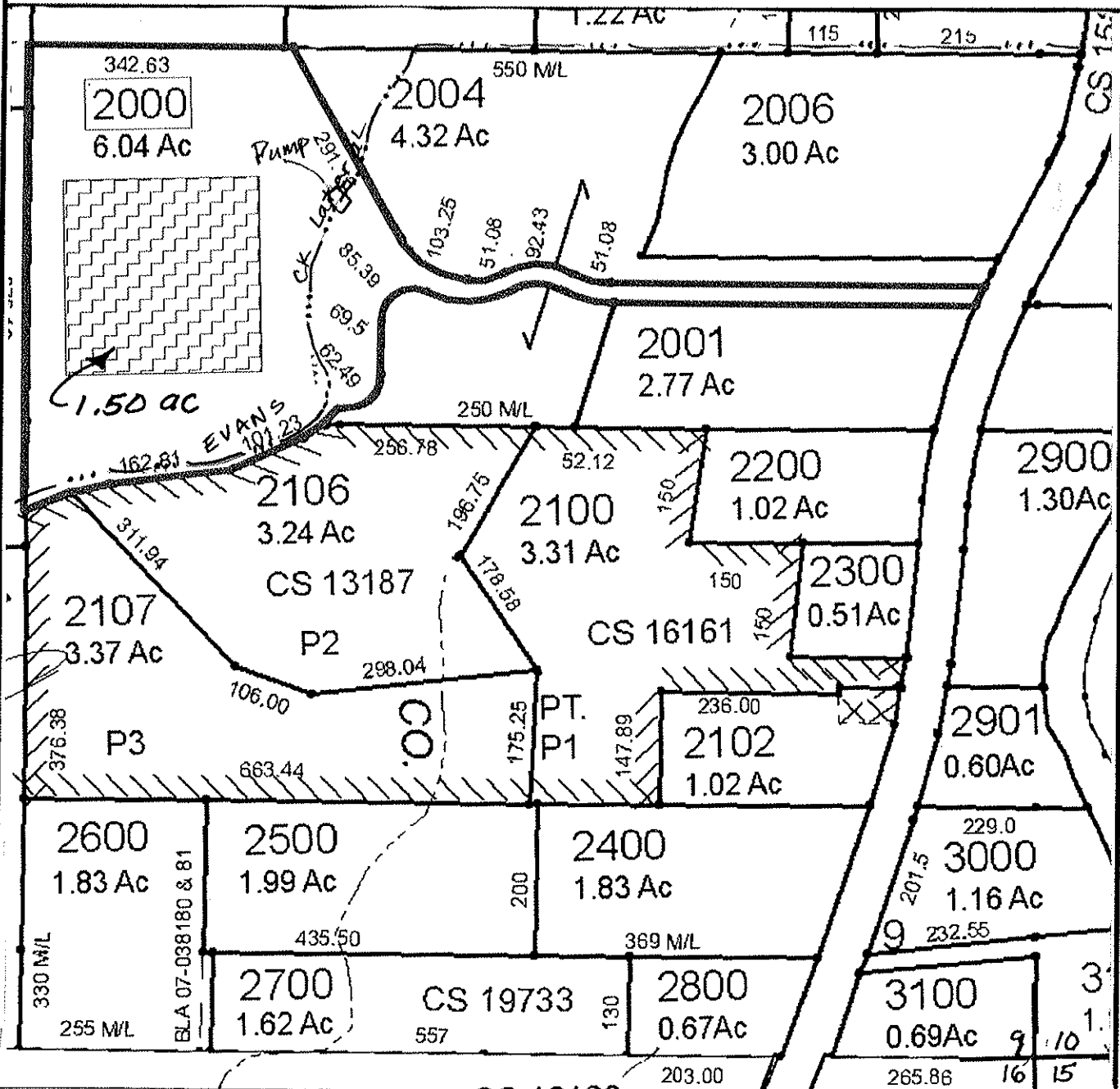
Inspected By: *Randy W...* Date: 4-8-14

Instructions: Attach and label the corresponding final proof map.

SE 1/4 SE 1/4 Section 9, T 36 S, R 4 W, WM

JACKSON County, Oregon

Scale: 1" = 200'



FINAL PROOF MAP

SECTION CORNER

RONALD J & RHONDA Willing

TAX LOT #: 2000 1.50 ACRES

GRANTS PASS ID

DIN: 2010-371

CLAIM OF BENEFICIAL USE Site Report

Transfer Number: T-7698

District Internal Notice #: 7698-004

User Name: Joe E Holiday

Situs: 1123 West Evans Creek Rd

Place of Use:

USE	TWP	RNG	SEC	QTR	QTR	TAX LOT	TOTAL AC
IRR	36 S	4 W	9	SE	SE	2004	3.68

District Conveyance System:

Description of Delivery System: Pumps FROM LATERAL

Headgate: PRIVATE

Canal: EVANS LATERAL

Beneficial Use:

Description of Beneficial Use: Pasture, lawn, shrubs, trees

Method Used to Calculate Beneficial Use: VISUAL

User Interviewed: Yes No

Beneficial Use Made as Authorized Yes No

Description of Beneficial Use if Less than Authorized: _____

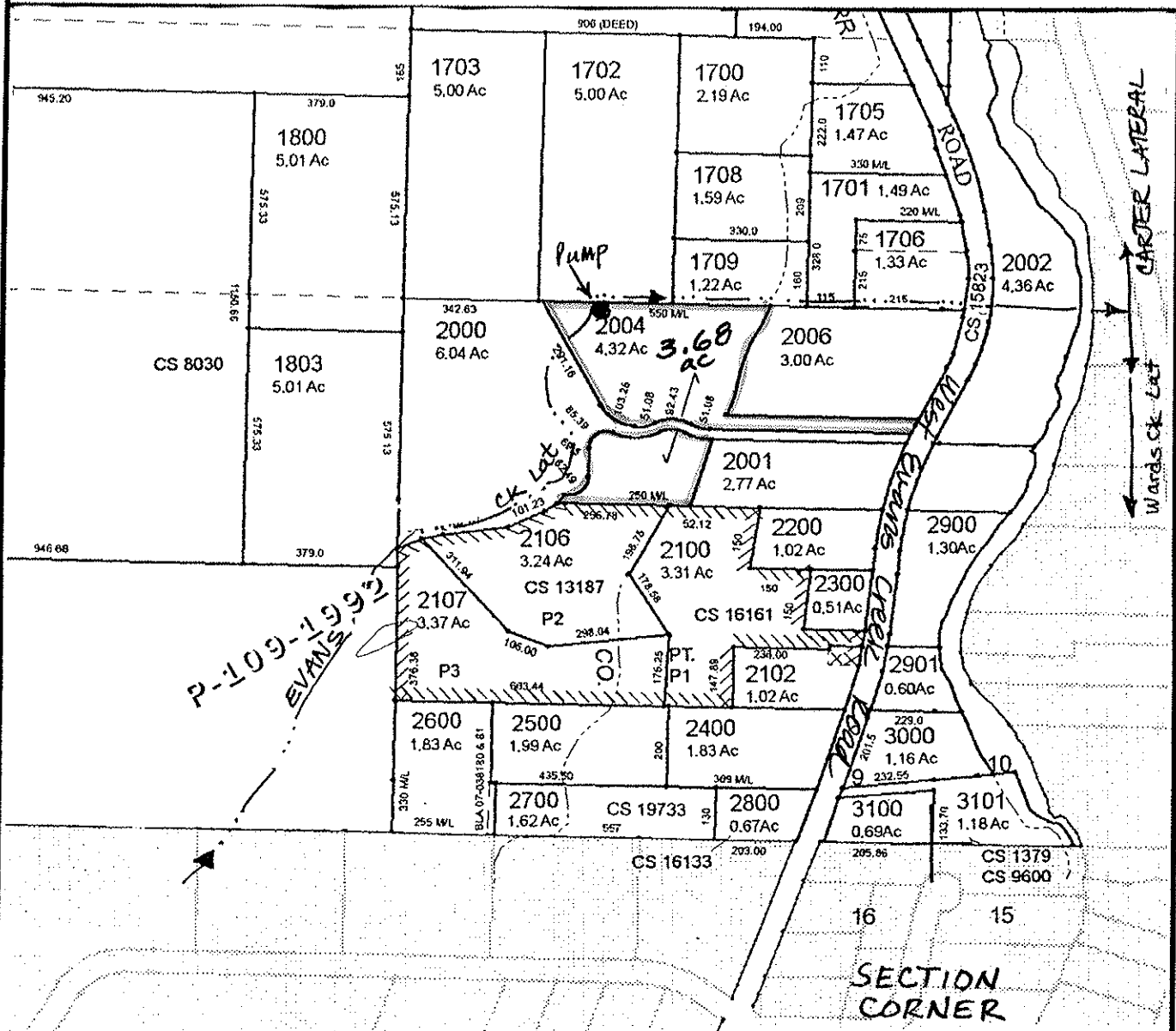
Inspected By: Randy Whiting Date: 4-8-14

Instructions: Attach and label the corresponding final proof map.

SE 1/4 SE 1/4 Section 9, T 36 S, R 4 W, WM

JACKSON County, Oregon

Scale: 1" = 400'



FINAL PROOF MAP

JOE E. HOLIDAY TRUST

TAX LOT #: 2004 3.68 ACRES

GRANTS PASS ID

DIN: 7698-004

CLAIM OF BENEFICIAL USE Site Report

Transfer Number: T-7698

District Internal Notice #: 7698-005

User Name: Leif & Pam Birdsall

Situs: 1119 West Evan Creek Rd

Place of Use:

USE	TWP	RNG	SEC	QTR	QTR	TAX LOT	TOTAL AC
IRR	36 S	4 W	9	SE	SE	2006	2.68

District Conveyance System:

Description of Delivery System: Pumps

Headgate: PRIVATE

Canal: EVANS LATERAL

Beneficial Use:

Description of Beneficial Use: Pasture, lawn, fruit trees, garden

Method Used to Calculate Beneficial Use: Visual

User Interviewed: Yes No

Beneficial Use Made as Authorized Yes No

Description of Beneficial Use if Less than Authorized: _____

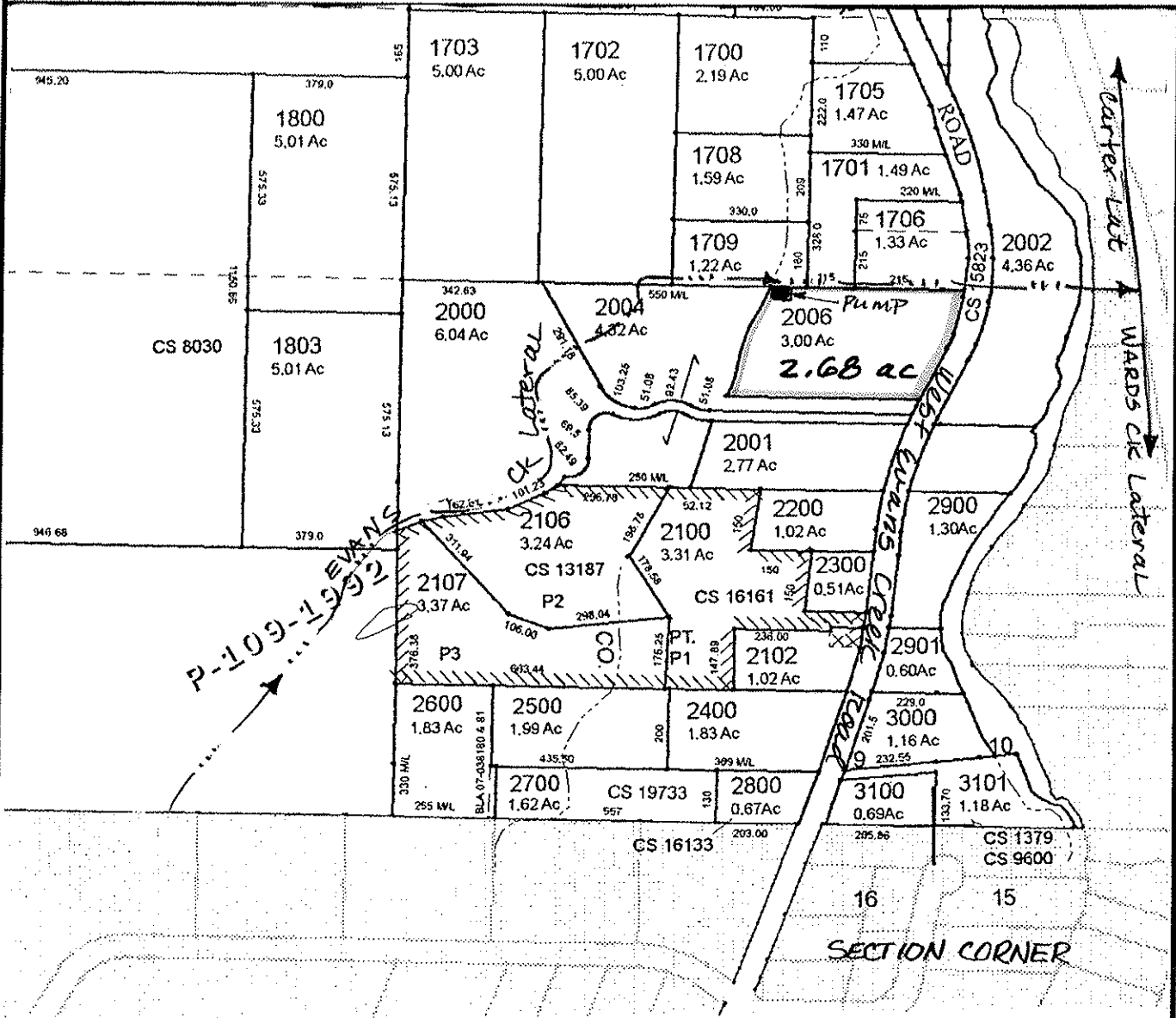
Inspected By: Randy Wamtyja Date: 4-8-14

Instructions: Attach and label the corresponding final proof map.

SE 1/4 SE 1/4 Section 9, T 36 S, R 4 W, WM

JACKSON County, Oregon

Scale: 1" = 400'



FINAL PROOF MAP

LEIF & PAM BIRDSALL

TAX LOT #: 2006 2.68 ACRES

GRANTS PASS ID

DIN: 7698-005

CLAIM OF BENEFICIAL USE Site Report

Transfer Number: T-7698

District Internal Notice #: 7698-006

User Name: Anthony B Pendleton

Situs: 1001 West Evans Creek Rd

Place of Use:

USE	TWP	RNG	SEC	QTR	QTR	TAX LOT	TOTAL AC
IRR	36 S	4 W	9	SE	SE	2102	0.70

District Conveyance System:

Description of Delivery System: 2" pvc pipe at ditch; 1 1/2" poly pipe & stand pipe w/ hose bib

Headgate: PRIVATE

Canal: EVANS LATERAL

Beneficial Use:

Description of Beneficial Use: lawns, flowers, shrubs, trees

Method Used to Calculate Beneficial Use: VISUAL

User Interviewed: Yes No

Beneficial Use Made as Authorized Yes No

Description of Beneficial Use if Less than Authorized: _____

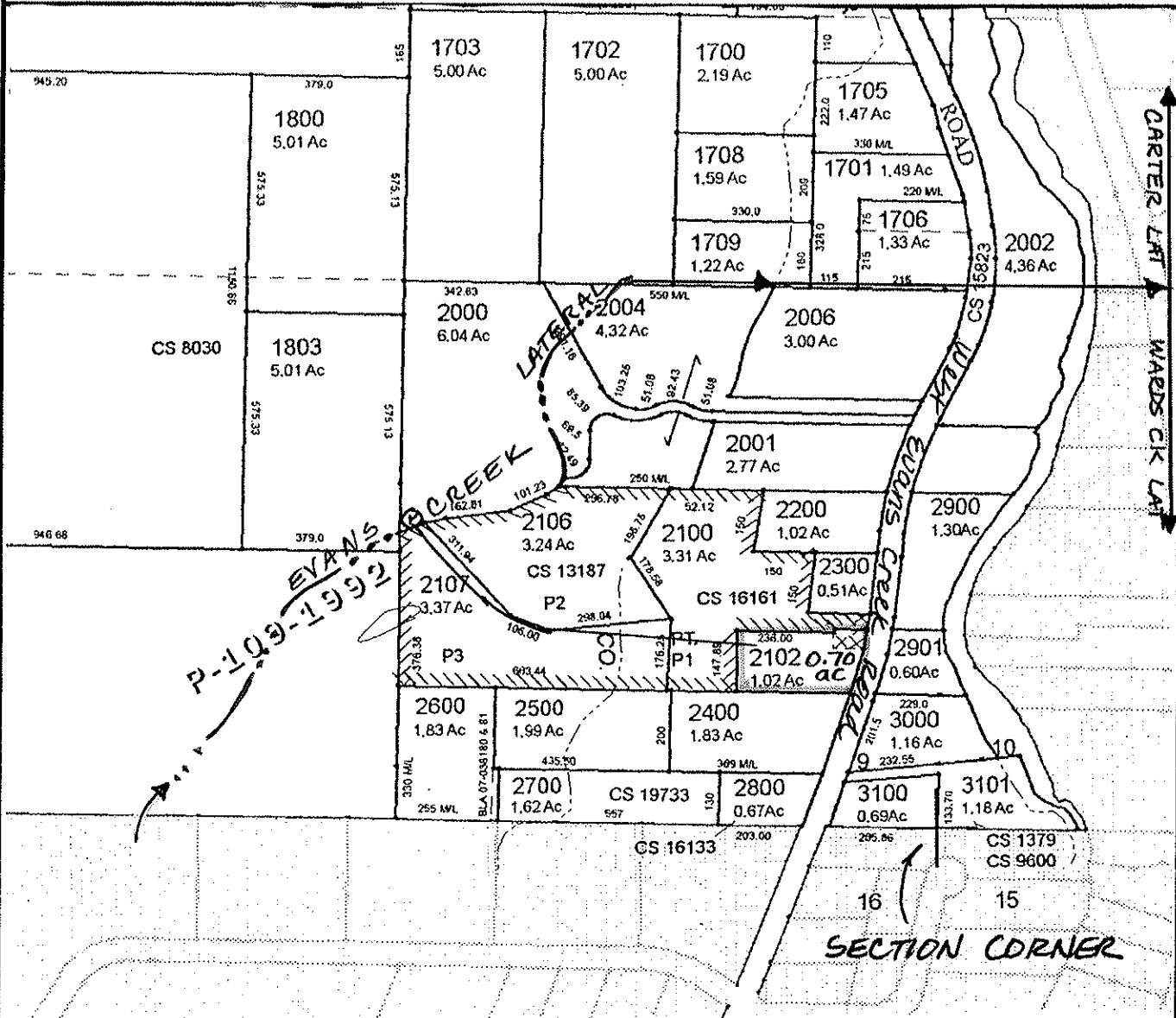
Inspected By: Sandy Wenzel Date: 4-8-14

Instructions: Attach and label the corresponding final proof map.

SE 1/4 SE 1/4 Section 9, T 36 S, R 4 W, WM

JACKSON County, Oregon

Scale: 1" = 400'



FINAL PROOF MAP

ANTHONY B. PENDLETON

TAX LOT #: 2102 0.70 ACRES

GRANTS PASS ID

DIN: 7698-006

CLAIM OF BENEFICIAL USE Site Report

Transfer Number: T-7698

District Internal Notice #: 7698-007

User Name: Reeshe Pelletier

Situs: 1039 West Evans Creek Rd

Place of Use:

USE	TWP	RNG	SEC	QTR	QTR	TAX LOT	TOTAL AC
IRR	36 S	4 W	9	SE	SE	2106	0.69

District Conveyance System:

Description of Delivery System: PUMPS FROM DITCH

Headgate: PRIVATE

Canal: EVANS LATERAL

Beneficial Use:

Description of Beneficial Use: lawn, shrubs, trees, flowers

Method Used to Calculate Beneficial Use: VISUAL

User Interviewed: Yes No

Beneficial Use Made as Authorized Yes No

Description of Beneficial Use if Less than Authorized: _____

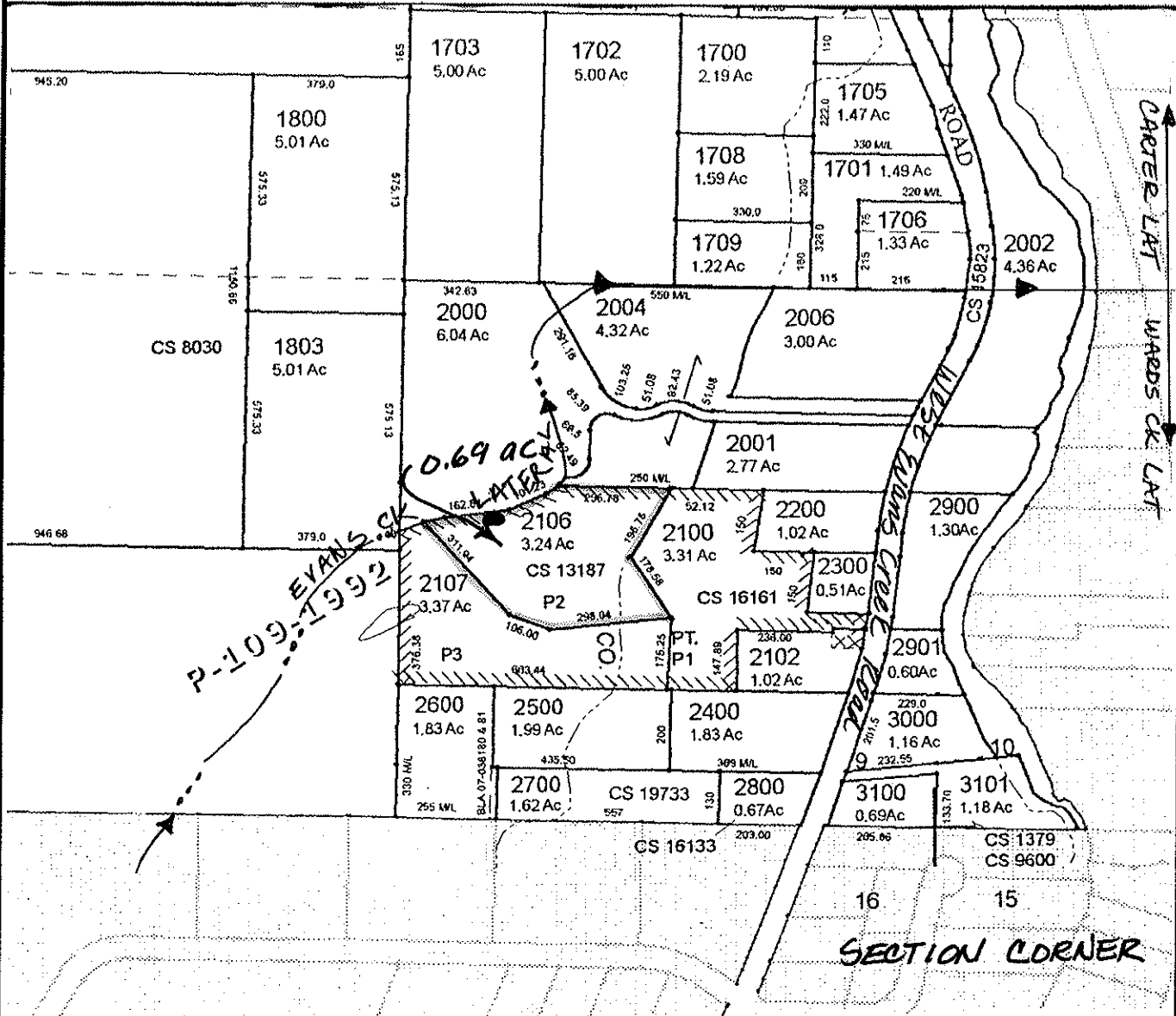
Inspected By: Randy Wenzel Date: 4-8-14

Instructions: Attach and label the corresponding final proof map.

SE 1/4 SE 1/4 Section 9, T 36 S, R 4 W, WM

JACKSON County, Oregon

Scale: 1" = 400'



FINAL PROOF MAP

REESHE PELLETIER

TAX LOT #: 2106 0.69 **ACRES**

GRANTS PASS ID

DIN: 7698-007

CLAIM OF BENEFICIAL USE Site Report

Transfer Number: T-7698

District Internal Notice #: 7698-008

User Name: Kathleen L Swanton

Situs: 1049 West Evans Creek Rd

Place of Use:

USE	TWP	RNG	SEC	QTR	QTR	TAX LOT	TOTAL AC
IRR	36 S	4 W	9	SE	SE	2107	1.17

District Conveyance System:

Description of Delivery System: 2" PVC Pipe at ditch; FLOOD IRRIGATES

Headgate: PRIVATE

Canal: EVANS LATERAL

Beneficial Use:

Description of Beneficial Use: PASTURE; lawn, shrubs, trees

Method Used to Calculate Beneficial Use: VISUAL

User Interviewed: Yes No

Beneficial Use Made as Authorized Yes No

Description of Beneficial Use if Less than Authorized: _____

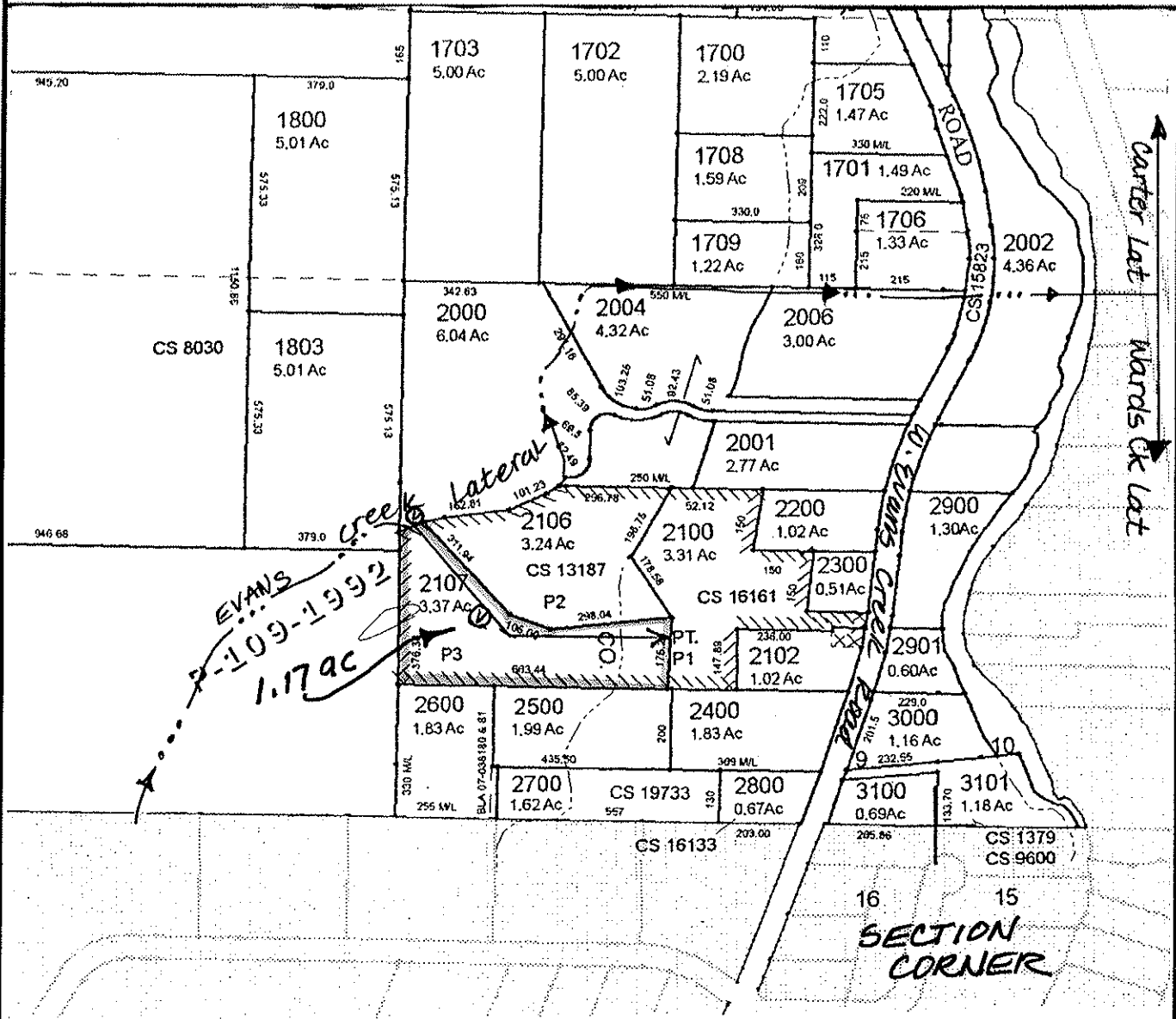
Inspected By: Randy Wernitz Date: 4-8-14

Instructions: Attach and label the corresponding final proof map.

SE 1/4 SE 1/4 Section 9, T 36 S, R 4 W, WM

JACKSON County, Oregon

Scale: 1" = 400'



FINAL PROOF MAP

KATHLEEN L. SWANTON

TAX LOT #: 2107 1.17 **ACRES**

GRANTS PASS ID

DIN: 7698-008

CLAIM OF BENEFICIAL USE Site Report

Transfer Number: T-7698

District Internal Notice #: 7698-009

User Name: Stephen A Wray

Situs: 941 West Evans Creek Rd

Place of Use:

USE	TWP	RNG	SEC	QTR	QTR	TAX LOT	TOTAL AC
IRR	36 S	4 W	9	SE	SE	2400	1.37

District Conveyance System:

Description of Delivery System: 2" PVC pipe from ditch; 1 1/2 poly pipe + stand pipe

Headgate: PRIVATE

Canal: EVANS LATERAL

Beneficial Use:

Description of Beneficial Use: lawn, garden, shrubs, trees, pasture

Method Used to Calculate Beneficial Use: Visual

User Interviewed: Yes No

Beneficial Use Made as Authorized Yes No

Description of Beneficial Use if Less than Authorized: _____

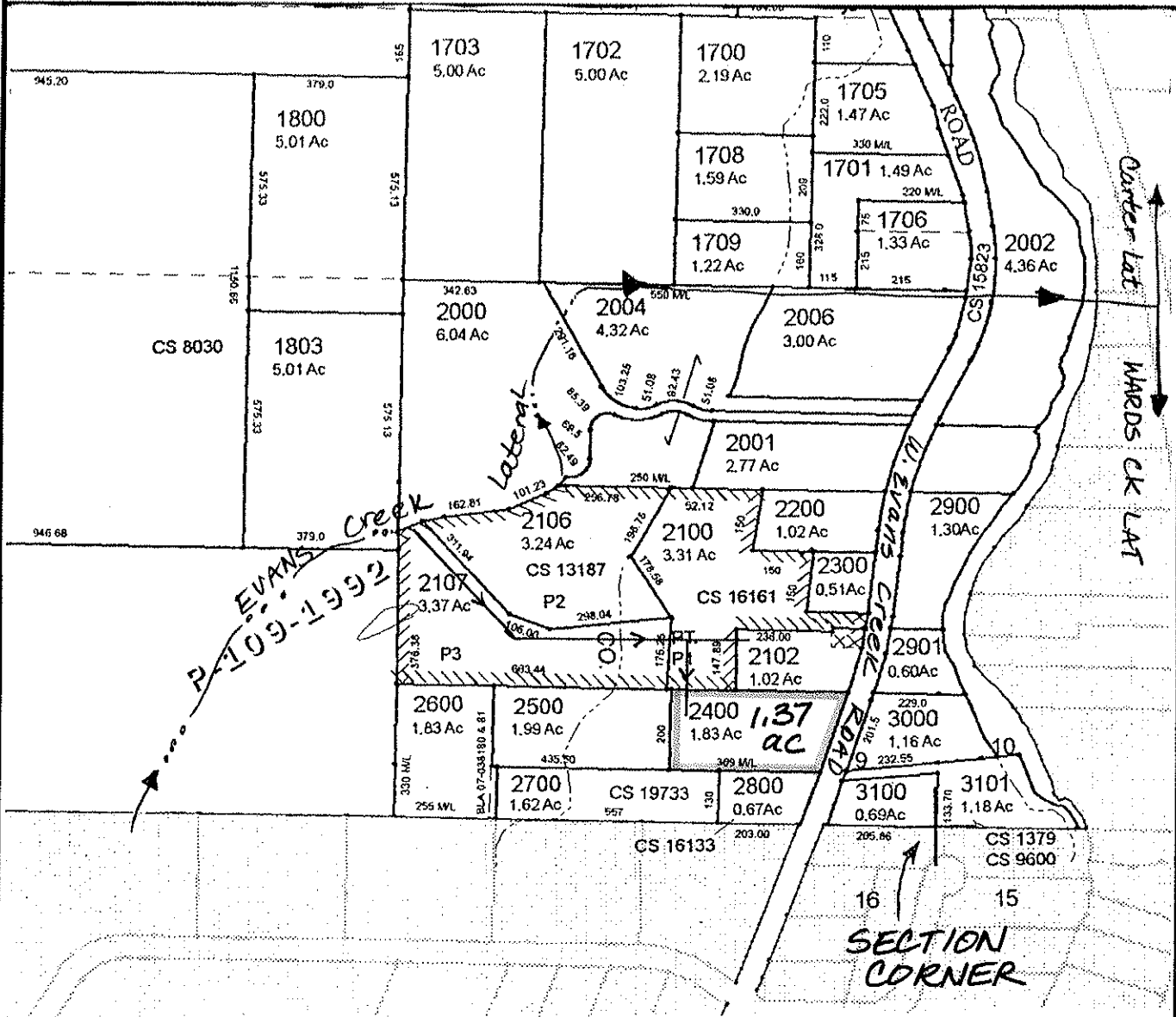
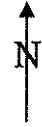
Inspected By: Randy Wamtzis Date: 4-8-14

Instructions: Attach and label the corresponding final proof map.

SE 1/4 SE 1/4 Section 9, T 36 S, R 4 W, WM

JACKSON County, Oregon

Scale: 1" = 400'



FINAL PROOF MAP

STEPHEN A WRAY

TAX LOT #: 2400 1.37 ACRES

GRANTS PASS ID

DIN: 7698-009

CLAIM OF BENEFICIAL USE Site Report

Transfer Number: T-7698

District Internal Notice #: 7698-010

User Name: Maridhu McLeod

Situs: 1046 West Evans Creek Rd

Place of Use:

USE	TWP	RNG	SEC	QTR	QTR	TAX LOT	TOTAL AC
IRR	36 S	4 W	9	SE	SE	2900	0.62

District Conveyance System:

Description of Delivery System: pumps from IRRIGATION LINE, 2" PVC PIPE

Headgate: PRIVATE

Canal: EVANS LATERAL

Beneficial Use:

Description of Beneficial Use: Lawn, shrubs, trees

Method Used to Calculate Beneficial Use: Visual

User Interviewed: Yes No

Beneficial Use Made as Authorized Yes No

Description of Beneficial Use if Less than Authorized: _____

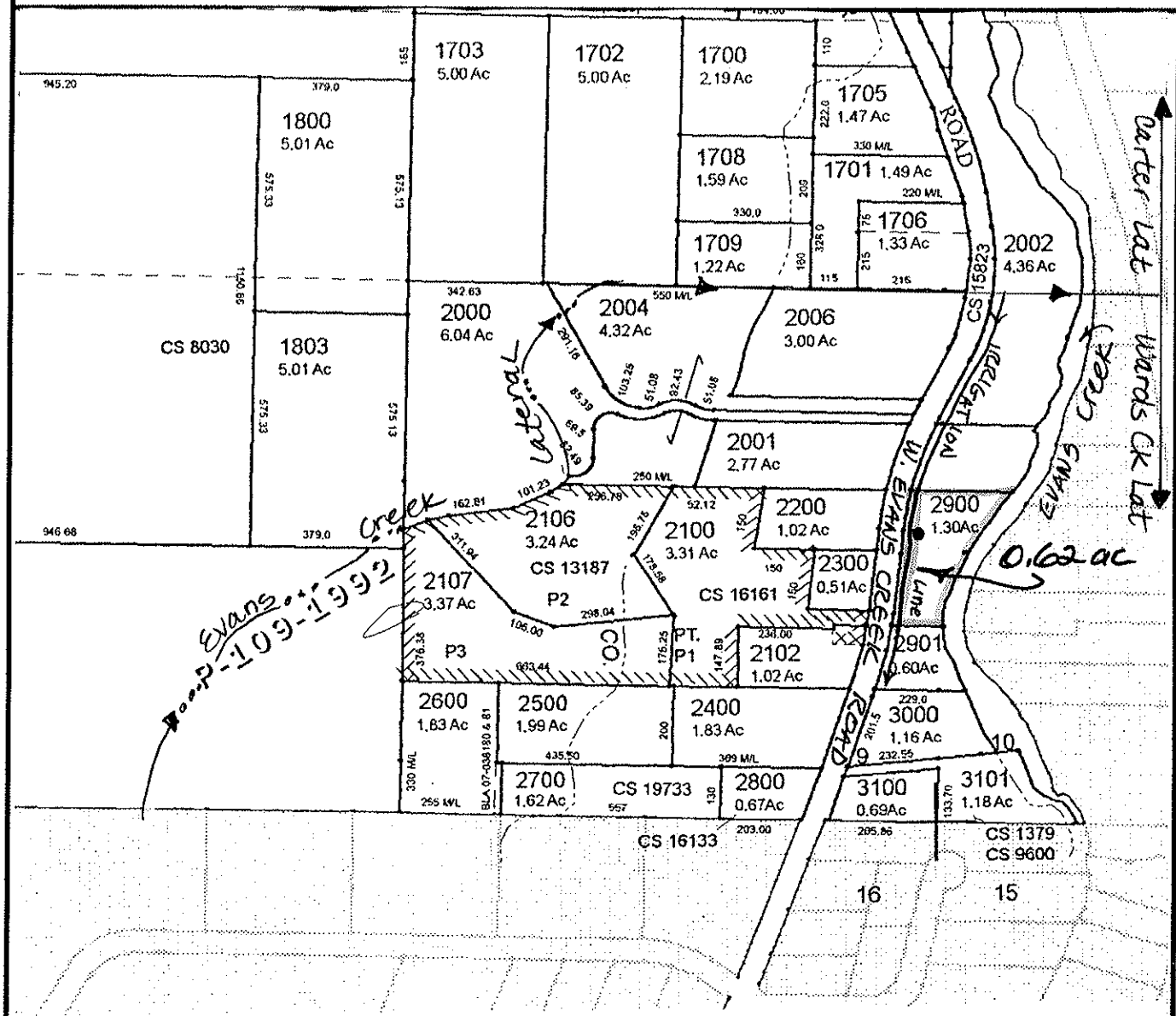
Inspected By: *Spady Wainwright* Date: 4-8-14

Instructions: Attach and label the corresponding final proof map.

SE 1/4 SE 1/4 Section 9, T36 S, R4 W, WM

JACKSON County, Oregon

Scale: 1" = 400'



FINAL PROOF MAP

MARIDU MCLEOD

TAX LOT #: 2900 0.62 **ACRES**

GRANTS PASS ID

DIN: 7698-010

**CLAIM OF BENEFICIAL USE
Site Report**

Transfer Number: T-7698

District Internal Notice #: 7698-011

User Name: Ken & Zada Hampton

Situs: 2072 East Evans Creek Rd

Place of Use:

USE	TWP	RNG	SEC	QTR	QTR	TAX LOT	TOTAL AC
IRR	36 S	4 W	10	NW	NW	600	2.00

District Conveyance System:

Description of Delivery System: Pumps from Lateral

Headgate: C-0001/PVT

Canal: CARTER LATERAL

Beneficial Use:

Description of Beneficial Use: Lawns, shrubs, trees, pasture

Method Used to Calculate Beneficial Use: VISUAL

User Interviewed: Yes No
 Beneficial Use Made as Authorized Yes No

Description of Beneficial Use if Less than Authorized: _____

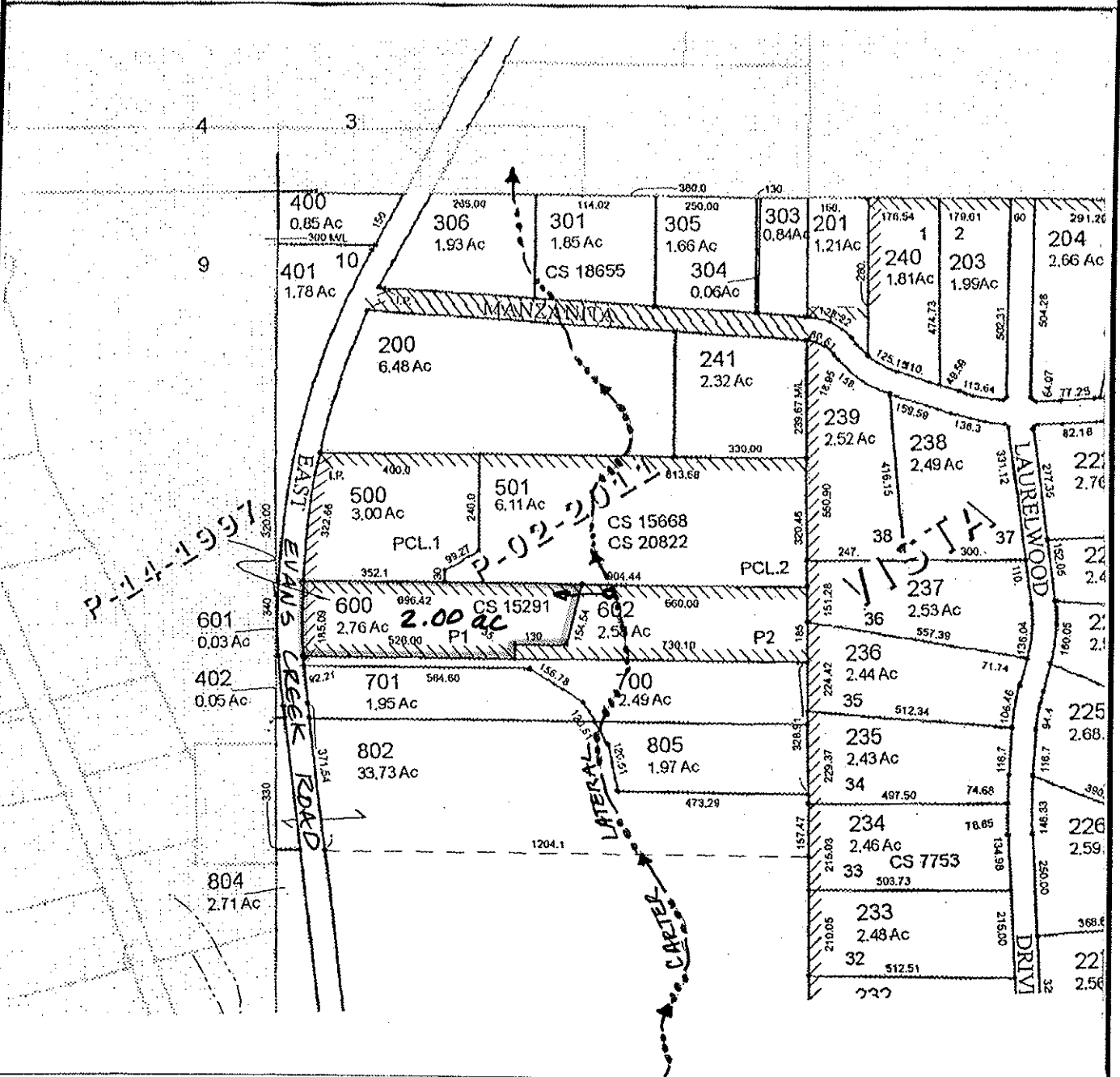
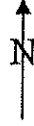
Inspected By: Donald E Miller Date: 9-15-14

Instructions: Attach and label the corresponding final proof map.

NW 1/4 NW 1/4 Section 10, T 36 S, R 4 W, WM

JACKSON County, Oregon

Scale: 1" = 400'



FINAL PROOF MAP

KEN & ZADA HAMPTON

TAX LOT #: 600 2.00 **ACRES**

GRANTS PASS ID

DIN: 7698-011

CLAIM OF BENEFICIAL USE Site Report

Transfer Number: T-7698

District Internal Notice #: 7698-012

User Name: Thomas Jr & Michelle Lundgren

Situs: 2104 East Evans Creek Rd

Place of Use:

USE	TWP	RNG	SEC	QTR	QTR	TAX LOT	TOTAL AC
IRR	36 S	4 W	10	NW	NW	602	1.00

District Conveyance System:

Description of Delivery System: PUMPS FROM LATERAL

Headgate: C-0001/PVT

Canal: CARTER LATERAL

Beneficial Use:

Description of Beneficial Use: SHRUBS, TREES, PASTURE, LAWN

Method Used to Calculate Beneficial Use: VISUAL

User Interviewed: Yes No
 Beneficial Use Made as Authorized Yes No

Description of Beneficial Use if Less than Authorized: _____

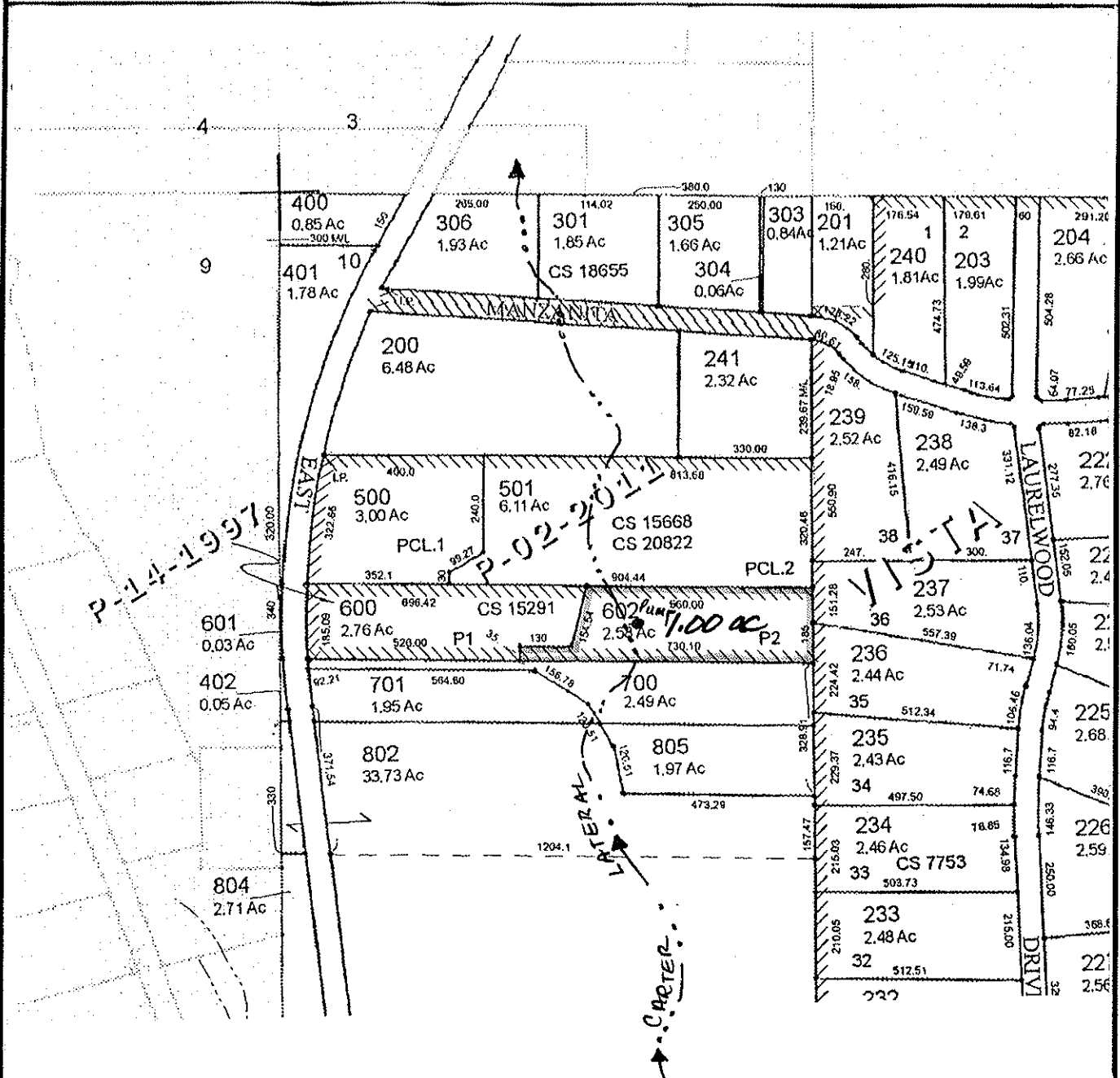
Inspected By: Donald E Miller Date: 9-15-14

Instructions: Attach and label the corresponding final proof map.

NW 1/4 NW 1/4 Section 10, T 36 S, R 4 W, WM

JACKSON County, Oregon

Scale: 1" = 400'



FINAL PROOF MAP

THOMAS JR & MICHELLE LUNDGREN

TAX LOT #: 602 1.00 ACRES

GRANTS PASS ID

DIN: 7698-012

CLAIM OF BENEFICIAL USE Site Report

Transfer Number: T-7698

District Internal Notice #: 2010-006

User Name: James L Thomas

Situs: 1333 East Evans Creek Rd

Place of Use:

USE	TWP	RNG	SEC	QTR	QTR	TAX LOT	TOTAL AC
IRR	36 S	4 W	10	SW	SW	1701/1200	1.00

District Conveyance System:

Description of Delivery System: 4" PVC PIPE, 2" STAND PIPE & Hose bib

Headgate: W-000004 PVT

Canal: WARDS CREEK LATERAL

Beneficial Use:

Description of Beneficial Use: lawns, shrubs, trees, flowers, Fruit trees, garden

Method Used to Calculate Beneficial Use: VISUAL

User Interviewed: Yes No

Beneficial Use Made as Authorized Yes No

Description of Beneficial Use if Less than Authorized: _____

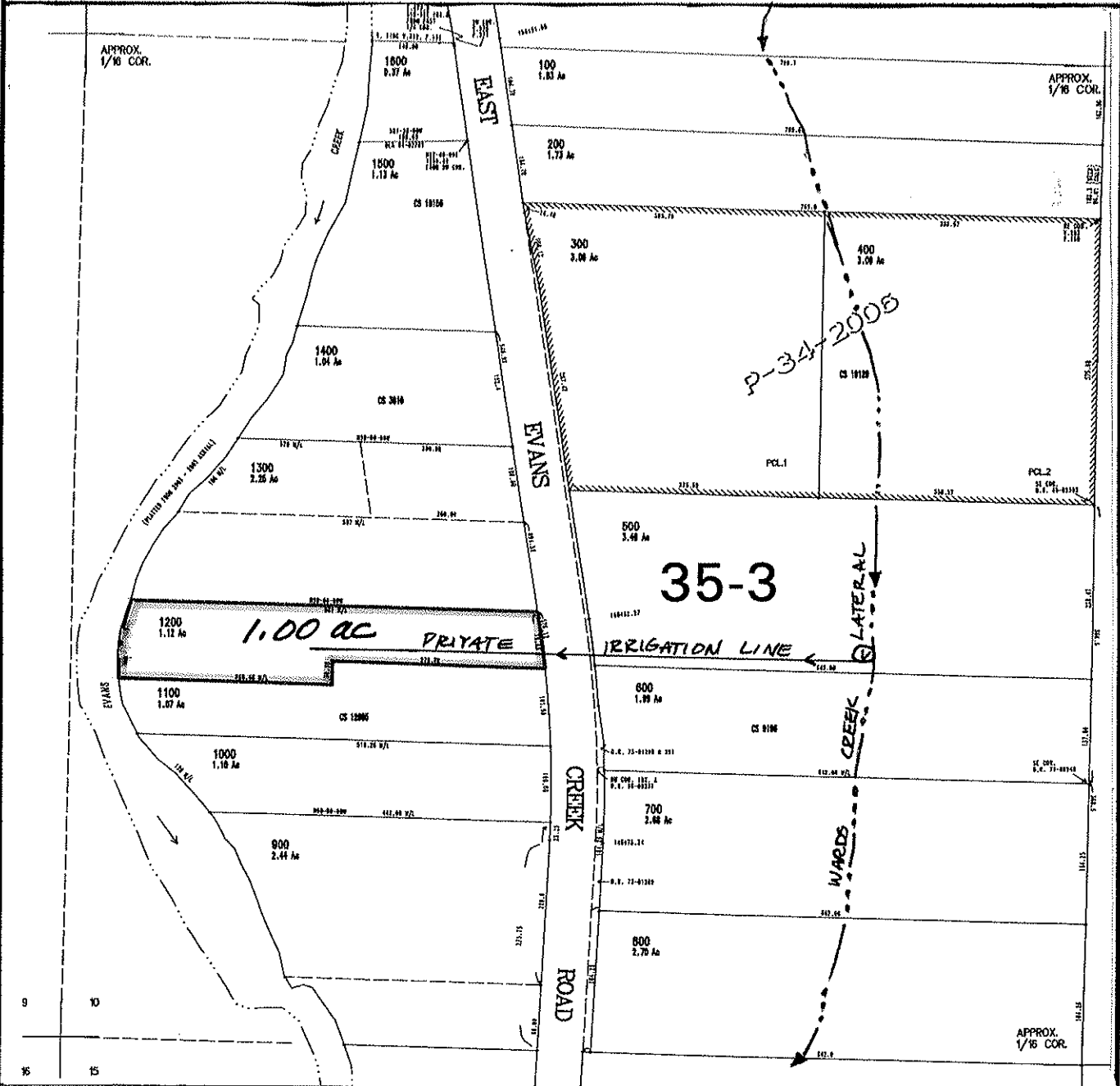
Inspected By: Sandy Warrick Date: 4-8-14

Instructions: Attach and label the corresponding final proof map.

SW 1/4 SW 1/4 Section 10, T 36 S, R 4 W, WM

JACKSON County, Oregon

Scale: 1" = 200'



FINAL PROOF MAP

JAMES L. THOMAS

TAX LOT #: 1701/1200 1.00 **ACRES**

GRANTS PASS ID

DIN: 2010-006

CLAIM OF BENEFICIAL USE Site Report

Transfer Number: T-7698

District Internal Notice #: 7698-013

User Name: L Kelly & Glenda Simmons

Situs: 1496 East Evans Creek Rd

Place of Use:

USE	TWP	RNG	SEC	QTR	QTR	TAX LOT	TOTAL AC
IRR	36 S	4 W	10	SW	SW	2300/100	2.00

District Conveyance System:

Description of Delivery System: pumps above, floods below ditch

Headgate: W-000004 PVT

Canal: WARDS CREEK LATERAL

Beneficial Use:

Description of Beneficial Use: shrubs, trees, lawn, pasture, garden

Method Used to Calculate Beneficial Use: VISUAL

User Interviewed: Yes No
 Beneficial Use Made as Authorized Yes No

Description of Beneficial Use if Less than Authorized: _____

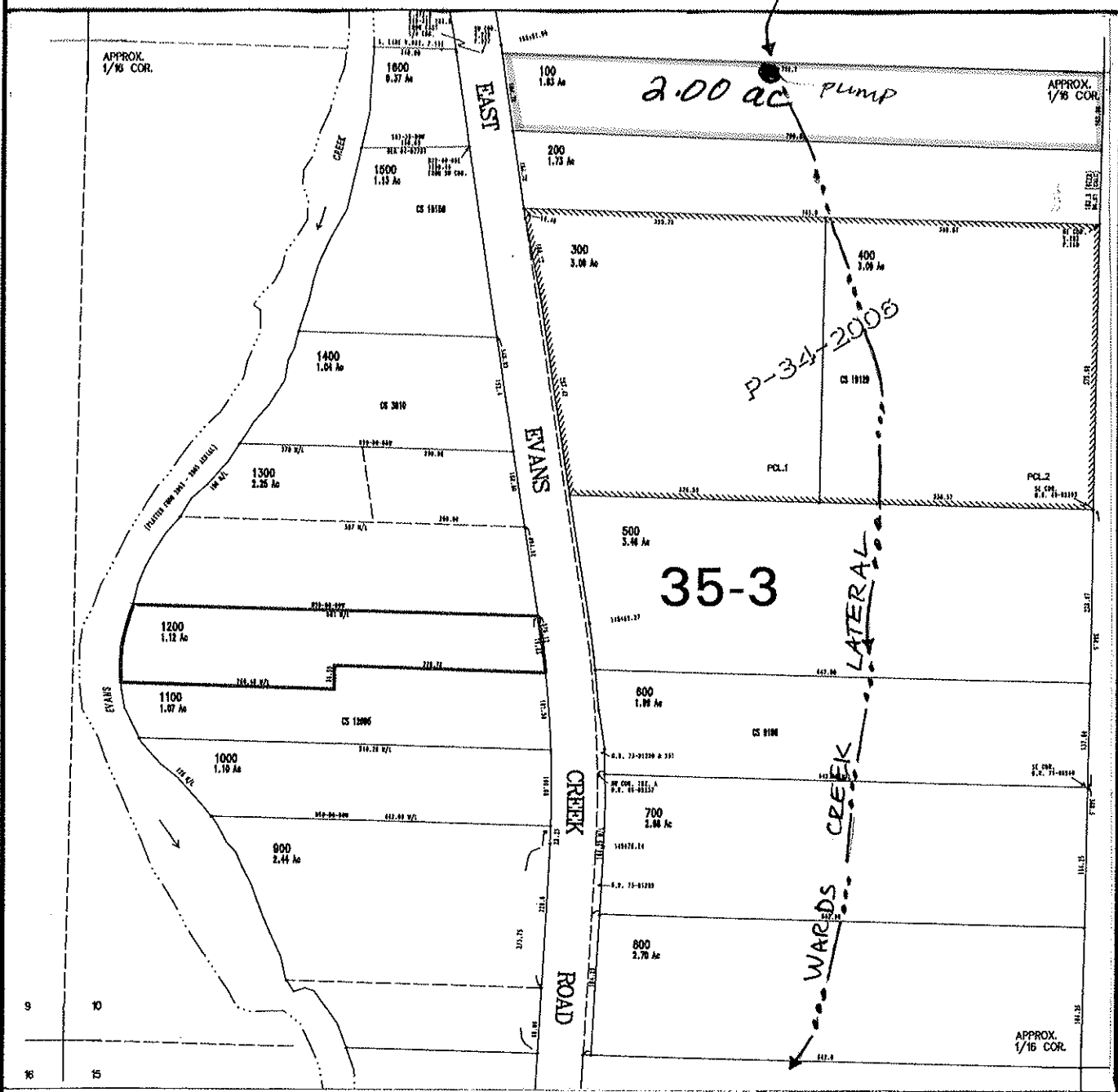
Inspected By: Sandy Whittier Date: 4-8-14

Instructions: Attach and label the corresponding final proof map.

SW 1/4 SW 1/4 Section 10, T 36 S, R 4 W, WM

JACKSON County, Oregon

Scale: 1" = 200'



FINAL PROOF MAP

L KELLY & GLENDA SIMMONS

TAX LOT #: 2300/100 2.00 ACRES

GRANTS PASS ID

DIN: 7698-013

CLAIM OF BENEFICIAL USE Site Report

Transfer Number: T-7698

District Internal Notice #: 2010-18

User Name: Jeramie & Skye S Carter

Situs: 407 Cypress Avenue

Place of Use:

USE	TWP	RNG	SEC	QTR	QTR	TAX LOT	TOTAL AC
IRR	36 S	4 W	15	NE	SW	1322	0.20

District Conveyance System:

Description of Delivery System: 4" PVC pipe; 2" stand pipe & hose bib

Headgate: W-000004 PVT

Canal: WARDS CREEK LATERAL

Beneficial Use:

Description of Beneficial Use: lawn, shrubs, flowers, trees

Method Used to Calculate Beneficial Use: visual

User Interviewed: Yes No

Beneficial Use Made as Authorized Yes No

Description of Beneficial Use if Less than Authorized: _____

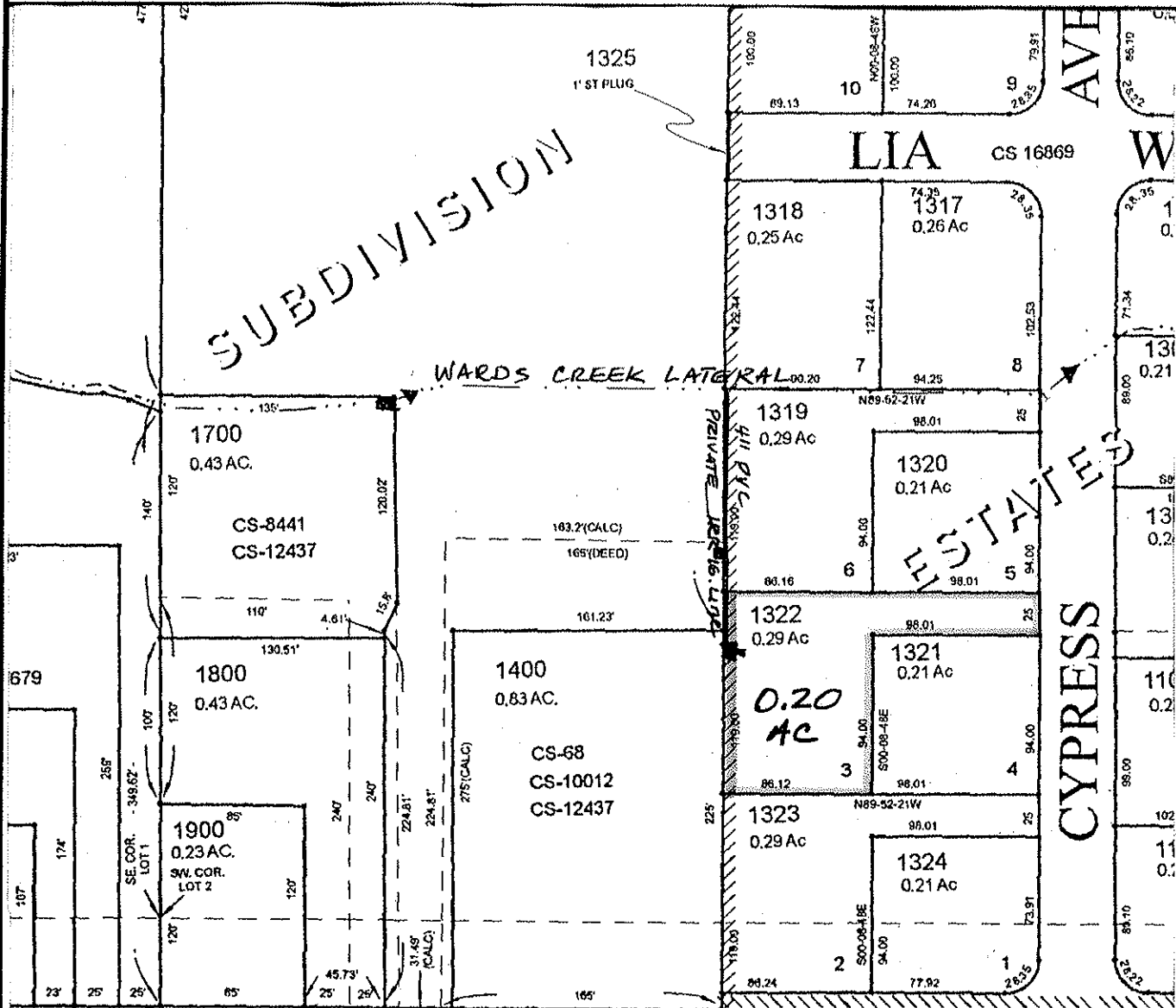
Inspected By: *Sandy Winters* Date: 4-8-14

Instructions: Attach and label the corresponding final proof map.

NE 1/4 SW 1/4 Section 15, T 36 S, R 4 W, WM

JACKSON County, Oregon

Scale: 1" = 100'



655' West and 1300' South of the Center of Sec. 15
THIRD ST

FINAL PROOF MAP

JERAMIE & SKYE S CARTER

TAX LOT #: 1322 0.20 ACRES

GRANTS PASS ID

DIN: 2010-18

CLAIM OF BENEFICIAL USE Site Report

Transfer Number: T-7698

District Internal Notice #: 2010-372

User Name: William B & Babette F Thomas

Situs: 605 Third Street

Place of Use:

USE	TWP	RNG	SEC	QTR	QTR	TAX LOT	TOTAL AC
IRR	36 S	4 W	15	NE	SW	1800	0.30

District Conveyance System:

Description of Delivery System: 4" PVC Pipe; 2" STAND PIPE & HOSE BIB

Headgate: W-000004 PVT

Canal: WARDS CREEK LATERAL

Beneficial Use:

Description of Beneficial Use: LAWNS, SHRUBS, FLOWERS, TREES

Method Used to Calculate Beneficial Use: VISUAL

User Interviewed: Yes No

Beneficial Use Made as Authorized Yes No

Description of Beneficial Use if Less than Authorized: _____

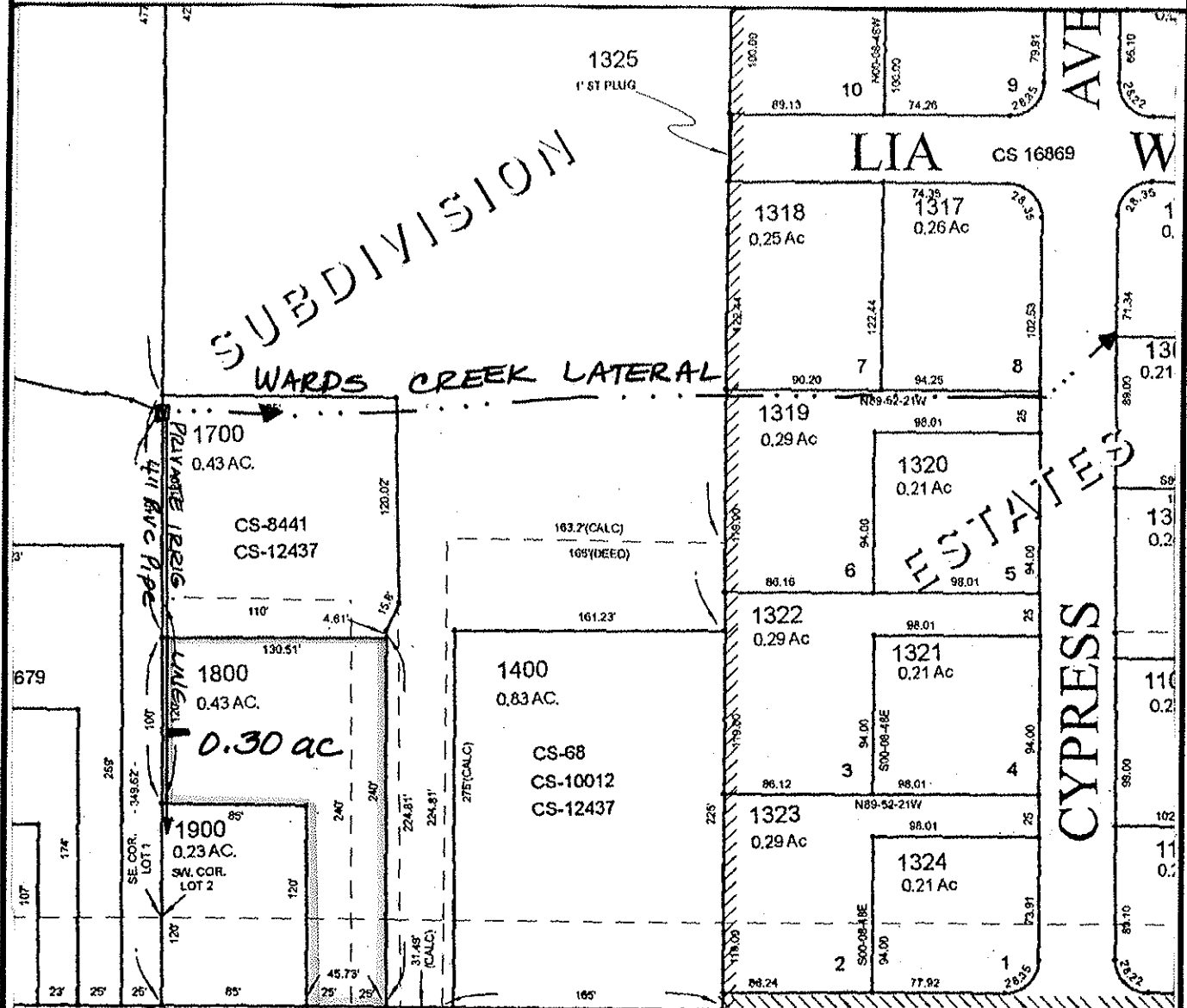
Inspected By: Randy W. [Signature] Date: 4-8-14

Instructions: Attach and label the corresponding final proof map.

NE 1/4 SW 1/4 Section 15, T 36 S, R 4 W, WM

JACKSON County, Oregon

Scale: 1" = 100'



655' West and 1300' South of the Center of Sec. 15
THIRD ST

FINAL PROOF MAP

WILLIAM B & BABETTE F THOMAS

TAX LOT #: 1800 0.30 ACRES

GRANTS PASS ID

DIN: 2010-372

CLAIM OF BENEFICIAL USE Site Report

Transfer Number: T-7698

District Internal Notice #: 2010-05

User Name: PAULA PASLEY

Situs: 315 FIRST STREET

Place of Use:

USE	TWP	RNG	SEC	QTR	QTR	TAX LOT	TOTAL AC
IRR	36 S	4 W	15	SW	SW	1800	0.31

District Conveyance System:

Description of Delivery System: 6" PVC LINE, 2" STAND PIPE & HOSE BIB

Headgate: W-03/WARD/01.0

Canal: WARDS CREEKLATERAL

Beneficial Use:

Description of Beneficial Use: LAWN, FLOWERS, TREES, SHRUBS

Method Used to Calculate Beneficial Use: VISUAL

User Interviewed: Yes No

Beneficial Use Made as Authorized Yes No

Description of Beneficial Use if Less than Authorized: _____

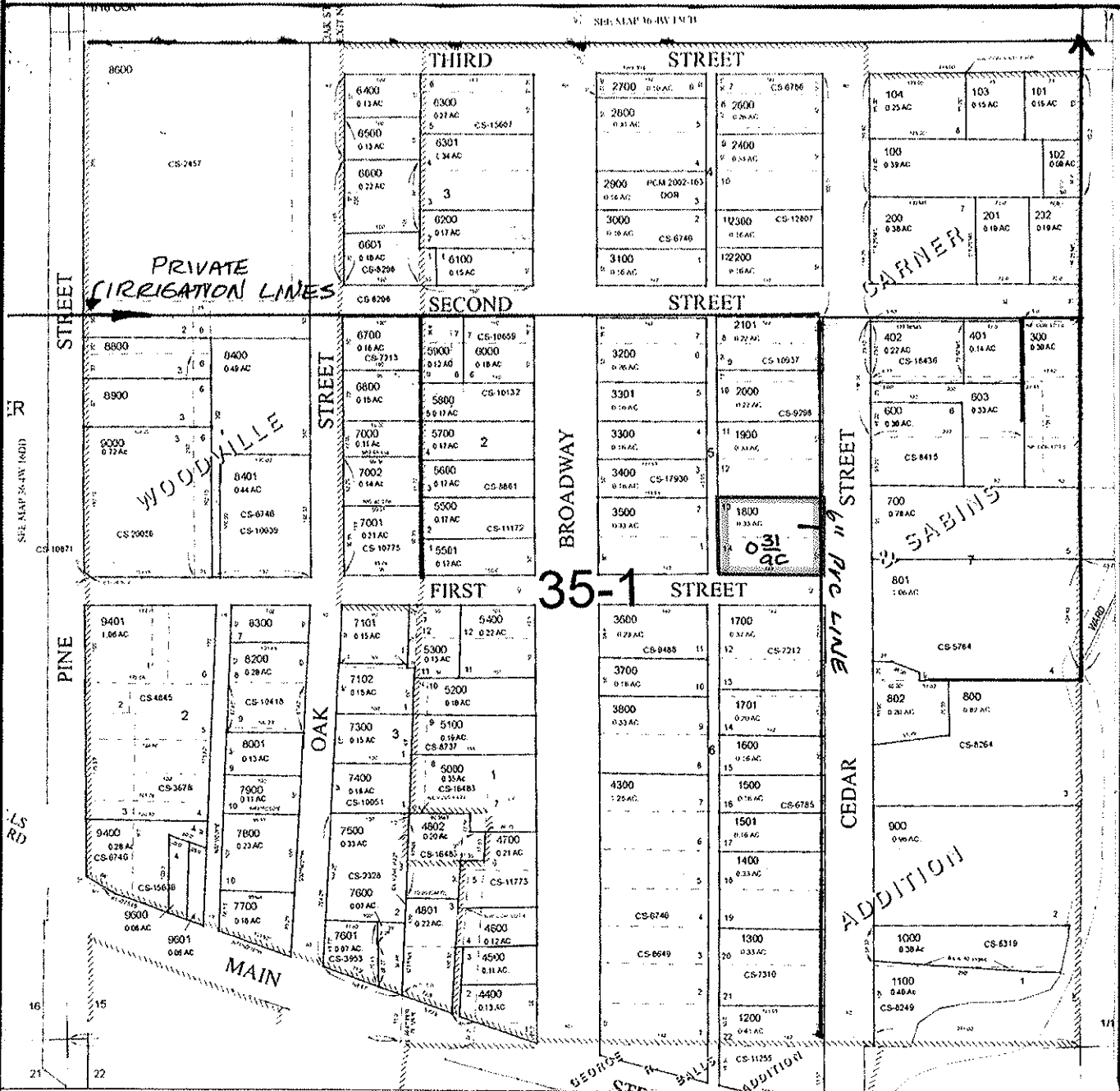
Inspected By: *Sandy Whiting* Date: 4-8-14

Instructions: Attach and label the corresponding final proof map.

SW 1/4 SW 1/4 Section 15, T 36 S, R 4 W, WM

JACKSON County, Oregon

Scale: 1" = 200'



FINAL PROOF MAP

PAULA PASLEY

TAX LOT #: 1800 0.31 ACRES

GRANTS PASS ID

DIN: 2010-05

CLAIM OF BENEFICIAL USE Site Report

Transfer Number: T-7698

District Internal Notice #: 7698-018

User Name: Shon & Dodi Hart

Situs: 4398 Foothill Blvd

Place of Use:

USE	TWP	RNG	SEC	QTR	QTR	TAX LOT	TOTAL AC
IRR	36 S	4 W	19	NW	SW	201	3.80

District Conveyance System:

Description of Delivery System: Pumps

Headgate: PRIVATE

Canal: EVANS LATERAL

Beneficial Use:

Description of Beneficial Use: PASTURE

Method Used to Calculate Beneficial Use: VISUAL

User Interviewed: Yes No
 Beneficial Use Made as Authorized Yes No

Description of Beneficial Use if Less than Authorized: _____

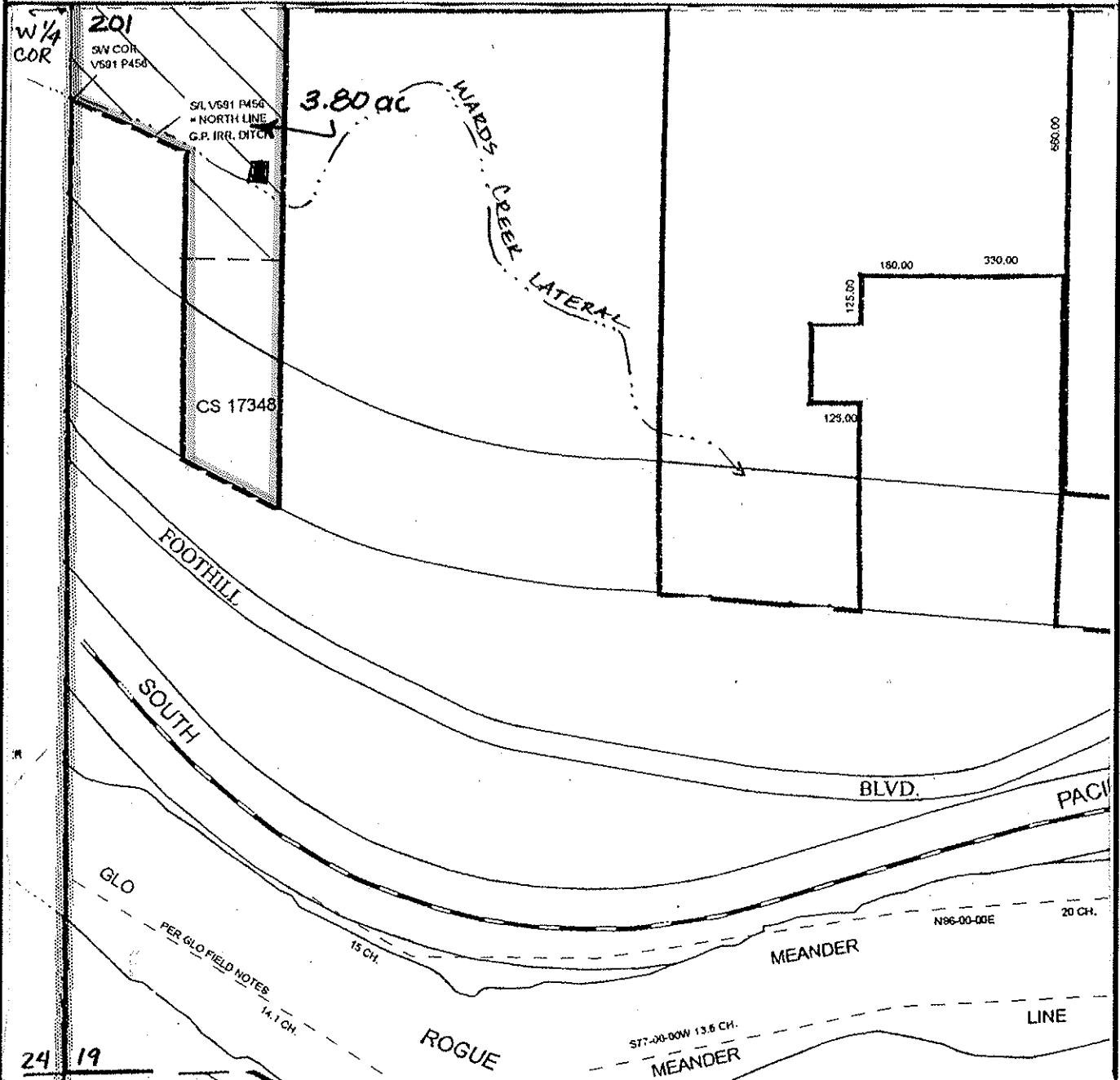
Inspected By: [Signature] Date: 4-8-14

Instructions: Attach and label the corresponding final proof map.

NW 1/4 SW 1/4 Section 19, T 36 S, R 4 W, WM

JACKSON County, Oregon

Scale: 1" = 400'



FINAL PROOF MAP

SHON & DODI HART

TAX LOT #: 201 3.80 **ACRES**

GRANTS PASS ID

DIN: 7698-018

CLAIM OF BENEFICIAL USE Site Report

Transfer Number: T-7698

District Internal Notice #: 7698-019

User Name: Shalene L & David A Lambert

Situs: 5098 Foothill Blvd

Place of Use:

USE	TWP	RNG	SEC	QTR	QTR	TAX LOT	TOTAL AC
IRR	36 S	4 W	20	NW	SW	403	1.00

District Conveyance System:

Description of Delivery System: Pumps

Headgate: PRIVATE

Canal: EVANS LATERAL

Beneficial Use:

Description of Beneficial Use: GARDEN, LAWN, TREES

Method Used to Calculate Beneficial Use: VISUAL

User Interviewed: Yes No

Beneficial Use Made as Authorized Yes No

Description of Beneficial Use if Less than Authorized: _____

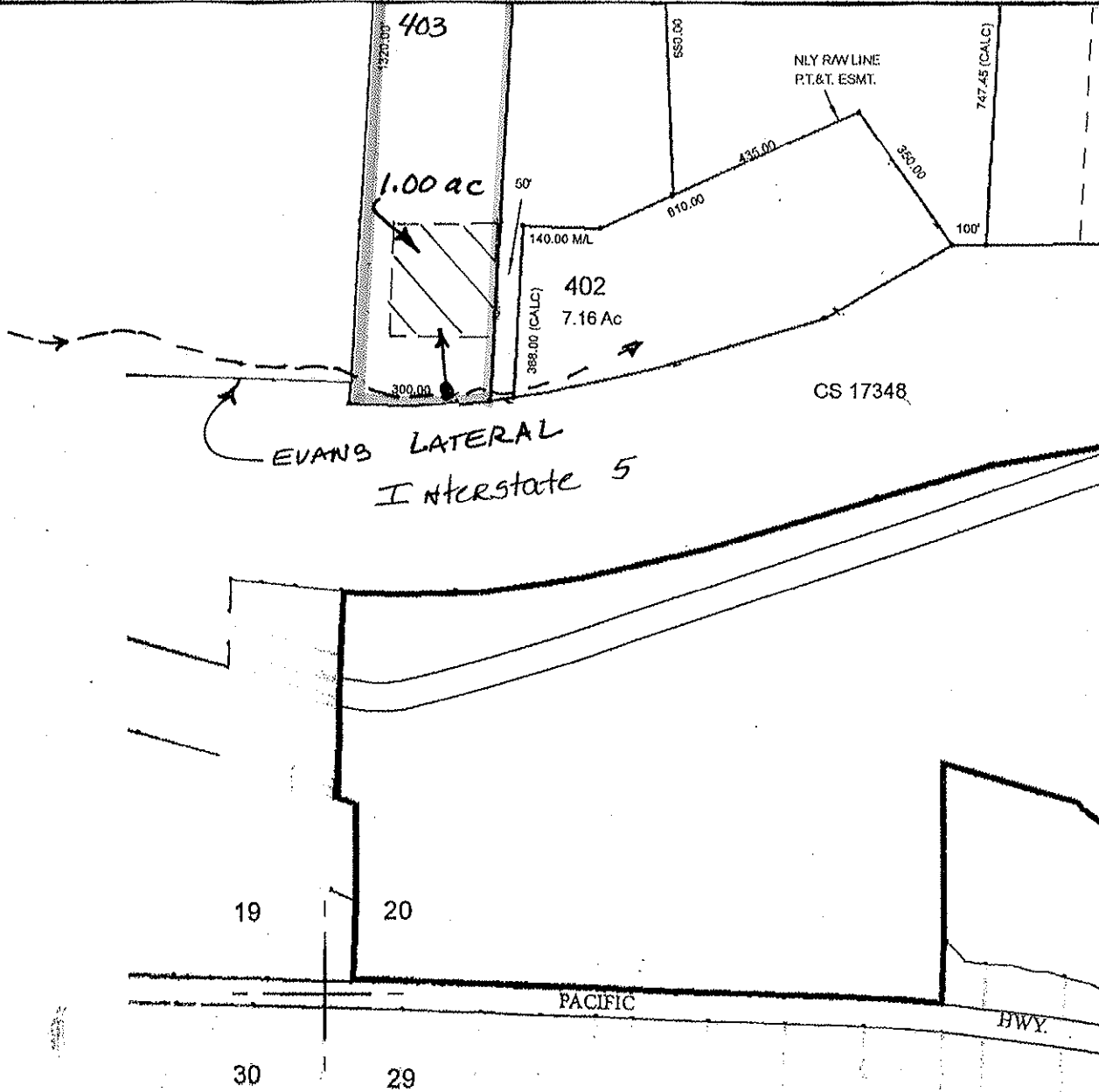
Inspected By: Donald E Miller Date: 9-15-14

Instructions: Attach and label the corresponding final proof map.

NW 1/4 SW 1/4 Section 20, T 36 S, R 4 W, WM

JACKSON County, Oregon

Scale: 1" = 400'



FINAL PROOF MAP

SHALENE L & DAVID A LAMBERT

TAX LOT #: 403 1.00 **ACRES**

GRANTS PASS ID

DIN: 7698-019

CLAIM OF BENEFICIAL USE Site Report

Transfer Number: T-7698

District Internal Notice #: 7698-104

User Name: ERIC J & A DOROTHEA SCHAAFSMA

Situs: 3695 FOOTHILL BLVD

Place of Use:

USE	TWP	RNG	SEC	QTR	QTR	TAX LOT	TOTAL AC
IRR	36 S	5W	14	SW	SW	605	0.50

District Conveyance System:

Description of Delivery System: Pumps from TOKAY Canal

Headgate: PRIVATE

Canal: TOKAY CANAL

Beneficial Use:

Description of Beneficial Use: lawns, shrubs, trees, flowers

Method Used to Calculate Beneficial Use: VISUAL

User Interviewed: Yes No
 Beneficial Use Made as Authorized Yes No

Description of Beneficial Use if Less than Authorized: _____

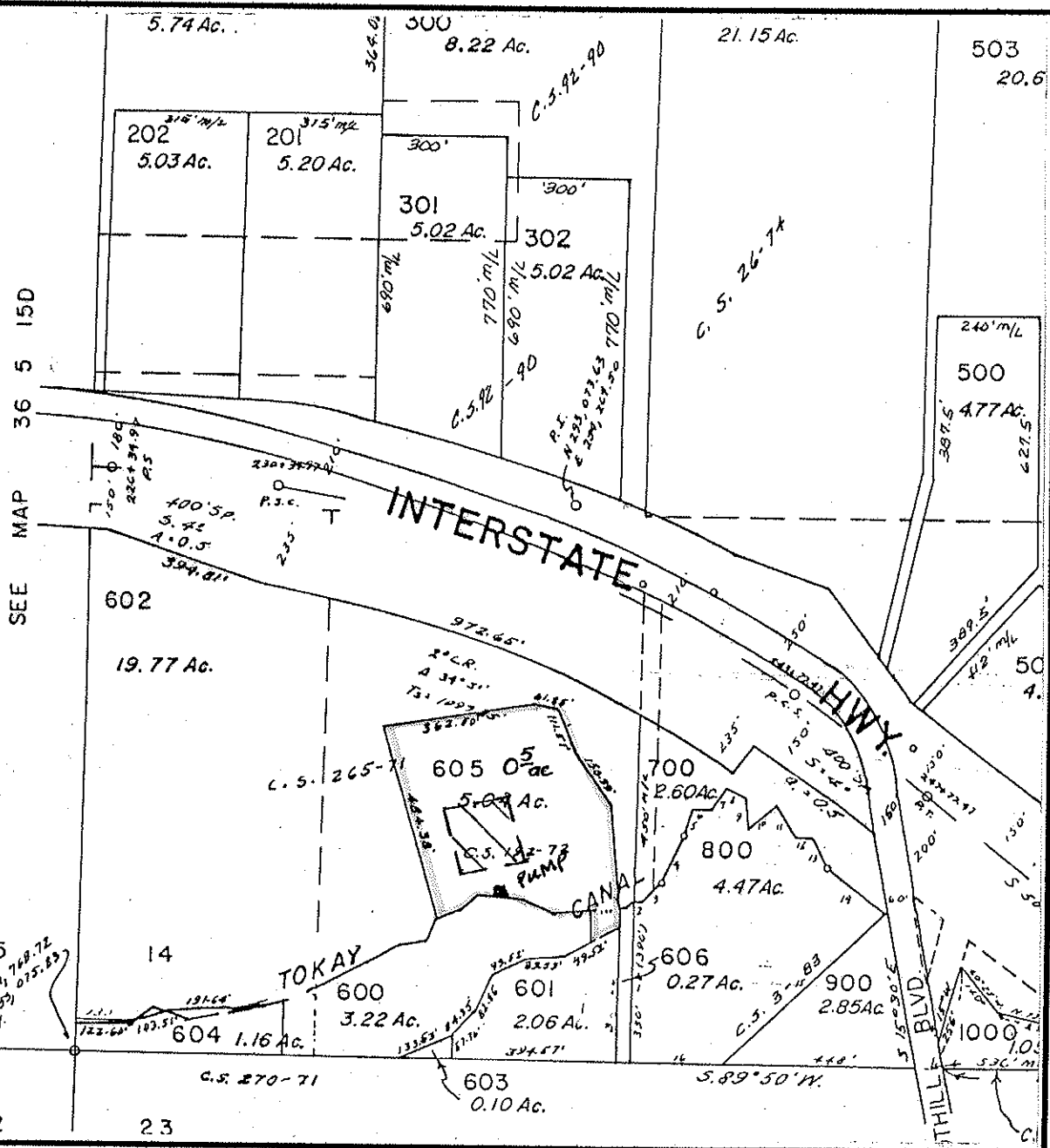
Inspected By: Donald E Miller Date: 7-9-14

Instructions: Attach and label the corresponding final proof map.

SW 1/4 SW 1/4 Section 14, T 36 S, R 5 W, WM

JOSEPHINE County, Oregon

Scale: 1" = 400'



FINAL PROOF MAP

ERIC J & A DOROTHEA Schaafsma

TAX LOT #: 605 0.50 **ACRES**

GRANTS PASS ID

DIN: 7698-104

CLAIM OF BENEFICIAL USE Site Report

Transfer Number: T-7698

District Internal Notice #: 7698-105

User Name: BRUCE E & DEBRA A OWEN

Situs: 4290-C FOOTHILL BLVD

Place of Use:

USE	TWP	RNG	SEC	QTR	QTR	TAX LOT	TOTAL AC
IRR	36 S	5W	14	SE	SE	1203	1.00

District Conveyance System:

Description of Delivery System: Pumps from Tokay Canal

Headgate: T-008

Canal: TOKAY CANAL

Beneficial Use:

Description of Beneficial Use: lawns, shrubs, trees, ^(ORCHARD) fruit trees, garden

Method Used to Calculate Beneficial Use: VISUAL

User Interviewed:

Yes

No

Beneficial Use Made as Authorized

Yes

No

Description of Beneficial Use if Less than Authorized: _____

Inspected By: Donald E Miller

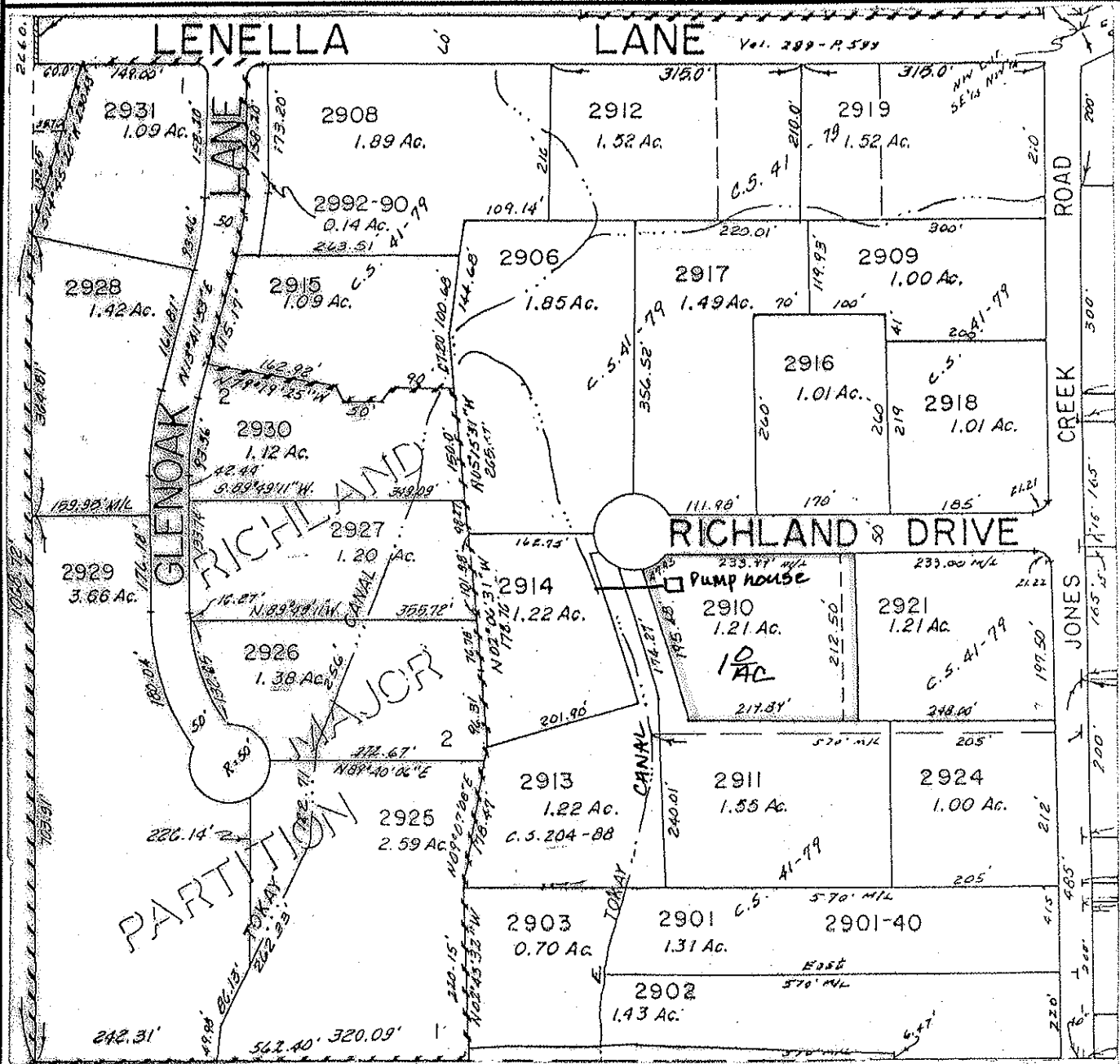
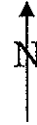
Date: 7-9-14

Instructions: Attach and label the corresponding final proof map.

SW 1/4 NW 1/4 Section 15, T 36 S, R 5 W, WM

JOSEPHINE County, Oregon

Scale: 1" = 200'



FINAL PROOF MAP

ROBERT L & PHYLLIS PAPPENBERG

TAX LOT #: 2910 1.00 ACRES

GRANTS PASS ID DIN: 7698-106

CLAIM OF BENEFICIAL USE Site Report

Transfer Number: T-7698

District Internal Notice #: 7698-107

User Name: Beth M Sippola

Situs: 725 Lenella Lane

Place of Use:

USE	TWP	RNG	SEC	QTR	QTR	TAX LOT	TOTAL AC
IRR	36 S	5W	16	SE	NE	504	2.35

District Conveyance System:

Description of Delivery System: pumps from canal - 6" PVC pipe - sprinkles

Headgate: PRIVATE

Canal: TOKAY CANAL

Beneficial Use:

Description of Beneficial Use: lawn, flowers, shrubs, trees, pasture, garden

Method Used to Calculate Beneficial Use: VISUAL

User Interviewed: Yes No
 Beneficial Use Made as Authorized Yes No

Description of Beneficial Use if Less than Authorized: _____

Inspected By: Donald E. Mully Date: 9-23-14

Instructions: Attach and label the corresponding final proof map.

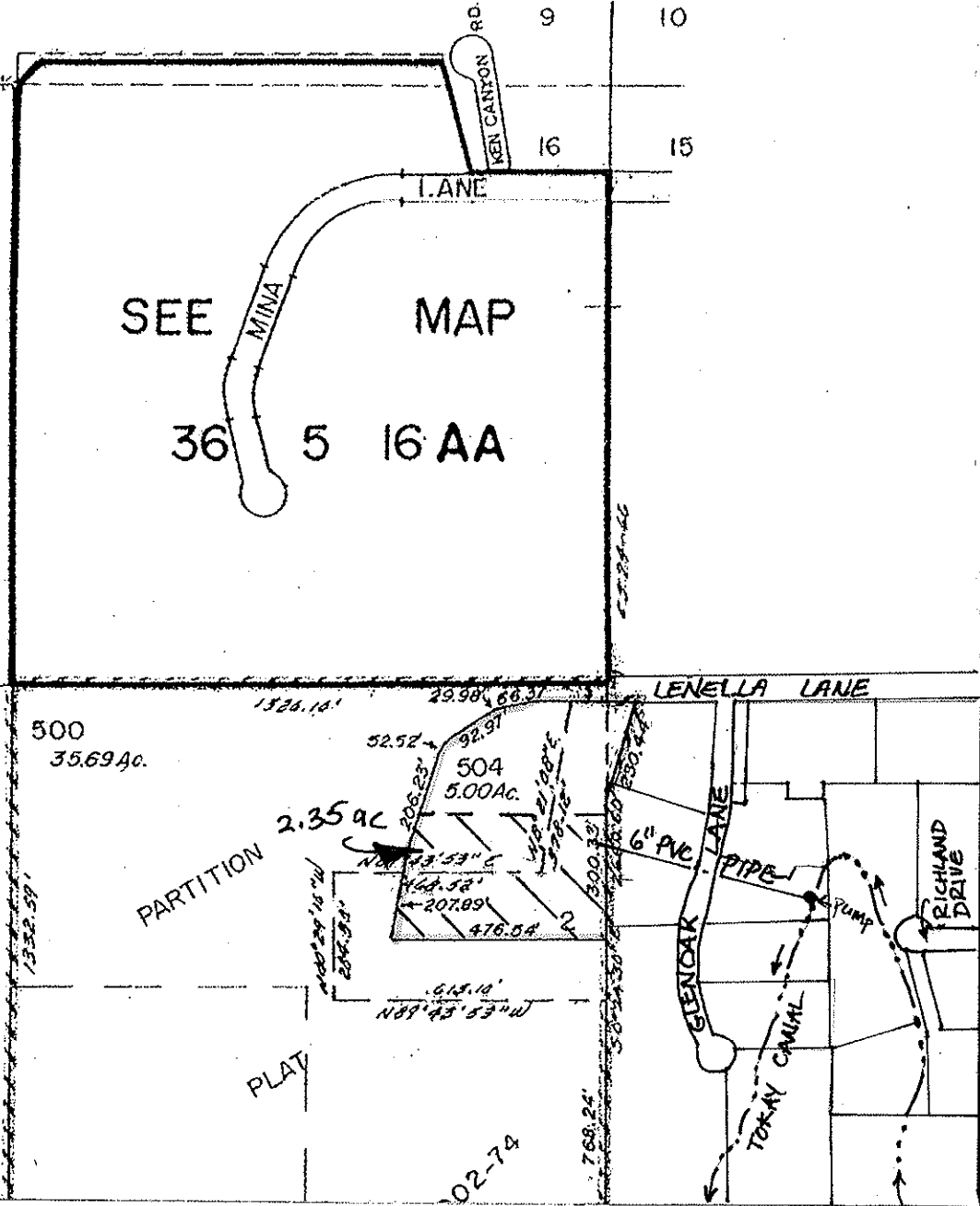
SE 1/4 NE 1/4 Section 16, T 36 S, R 5 W, WM

JOSEPHINE County, Oregon

Scale: 1" = 400'



SEE MAP
36 5 16 AA



FINAL PROOF MAP

BETH M. SIPPOLA

TAX LOT #: 504 2.35 **ACRES**

GRANTS PASS ID

DIN: 7698-107

CLAIM OF BENEFICIAL USE Site Report

Transfer Number: T-7698

District Internal Notice #: 7698-108

User Name: Sean C Ward

Situs: 1425 NE Heritage Drive

Place of Use:

USE	TWP	RNG	SEC	QTR	QTR	TAX LOT	TOTAL AC
IRR	36 S	5W	16	NW	NW	125	0.15

District Conveyance System:

Description of Delivery System: 4" PVC Pipe Private IRRIG. Line - stand pipe & hose 2" PVC bib in yard

Headgate: PRIVATE

Canal: TOKAY CANAL

Beneficial Use:

Description of Beneficial Use: lawns, shrubs, trees, flowers

Method Used to Calculate Beneficial Use: VISUAL INSPECTION

User Interviewed:

Yes

No

Beneficial Use Made as Authorized

Yes

No

Description of Beneficial Use if Less than Authorized: _____

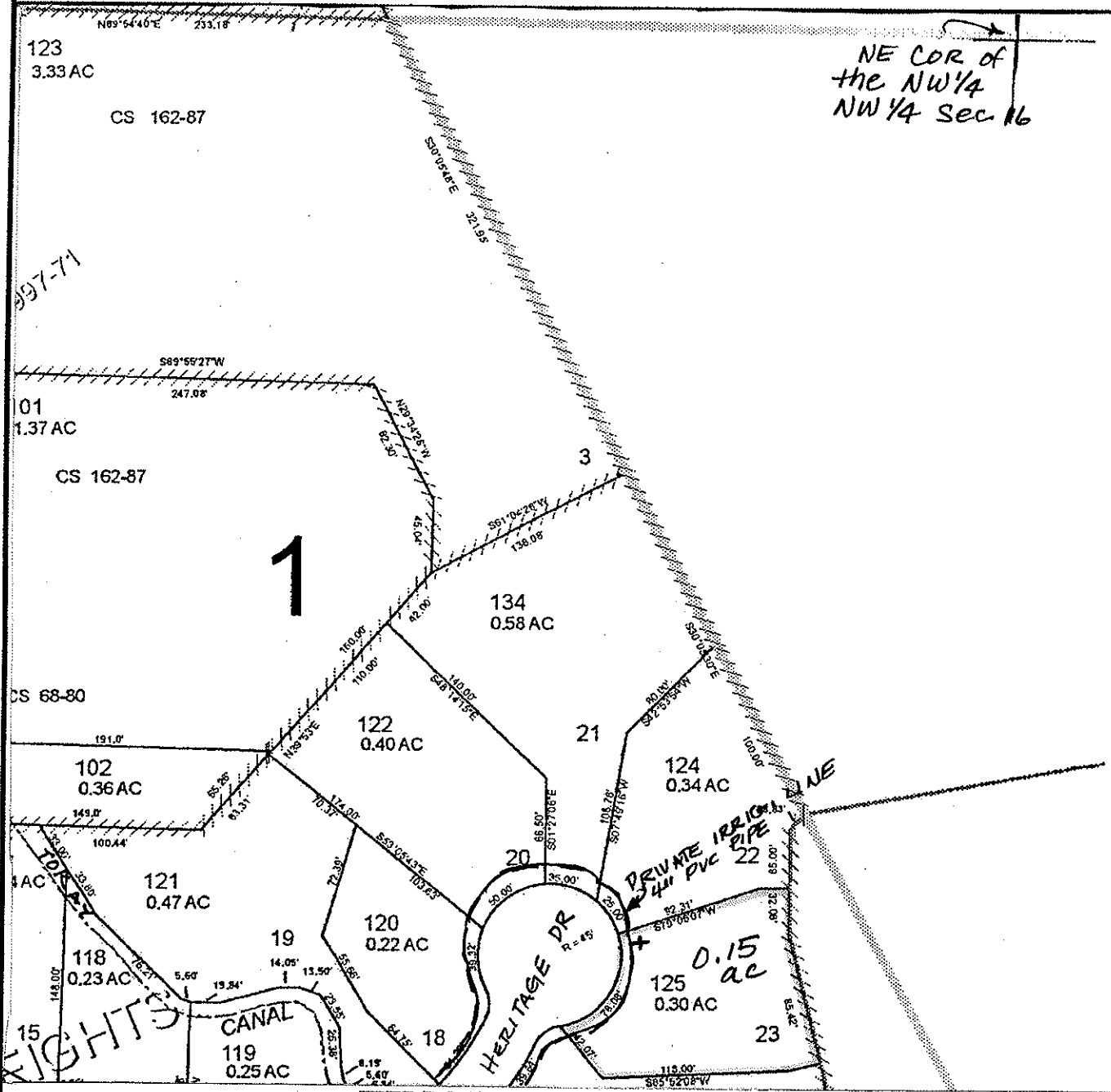
Inspected By: Donald E Miller Date: 7-9-14

Instructions: Attach and label the corresponding final proof map.

NW 1/4 NW 1/4 Section 16, T 36 S, R 5 W, WM

JOSEPHINE County, Oregon

Scale: 1" = 100'



NE COR of the NW 1/4 NW 1/4 Sec 16

1

FINAL PROOF MAP

SEAN C WARD

TAX LOT #: 125 0.15 **ACRES**

GRANTS PASS ID

DIN: 769B-10B

CLAIM OF BENEFICIAL USE Site Report

Transfer Number: T-7698

District Internal Notice #: 7698-109

User Name: MARTIN L & SUSAN RAY

Situs: 1840 FOOTHILL BLVD

Place of Use:

USE	TWP	RNG	SEC	QTR	QTR	TAX LOT	TOTAL AC
IRR	36S	5W	16	NE	SW	100	0.30

District Conveyance System:

Description of Delivery System: pumps from private line, 4" PVC Pipe, concrete box

Headgate: G-000037

Canal: TOKAY CANAL

Beneficial Use:

Description of Beneficial Use: lawns, shrubs, trees, flowers

Method Used to Calculate Beneficial Use: visual inspection

User Interviewed:

Yes

No

Beneficial Use Made as Authorized

Yes

No

Description of Beneficial Use if Less than Authorized: _____

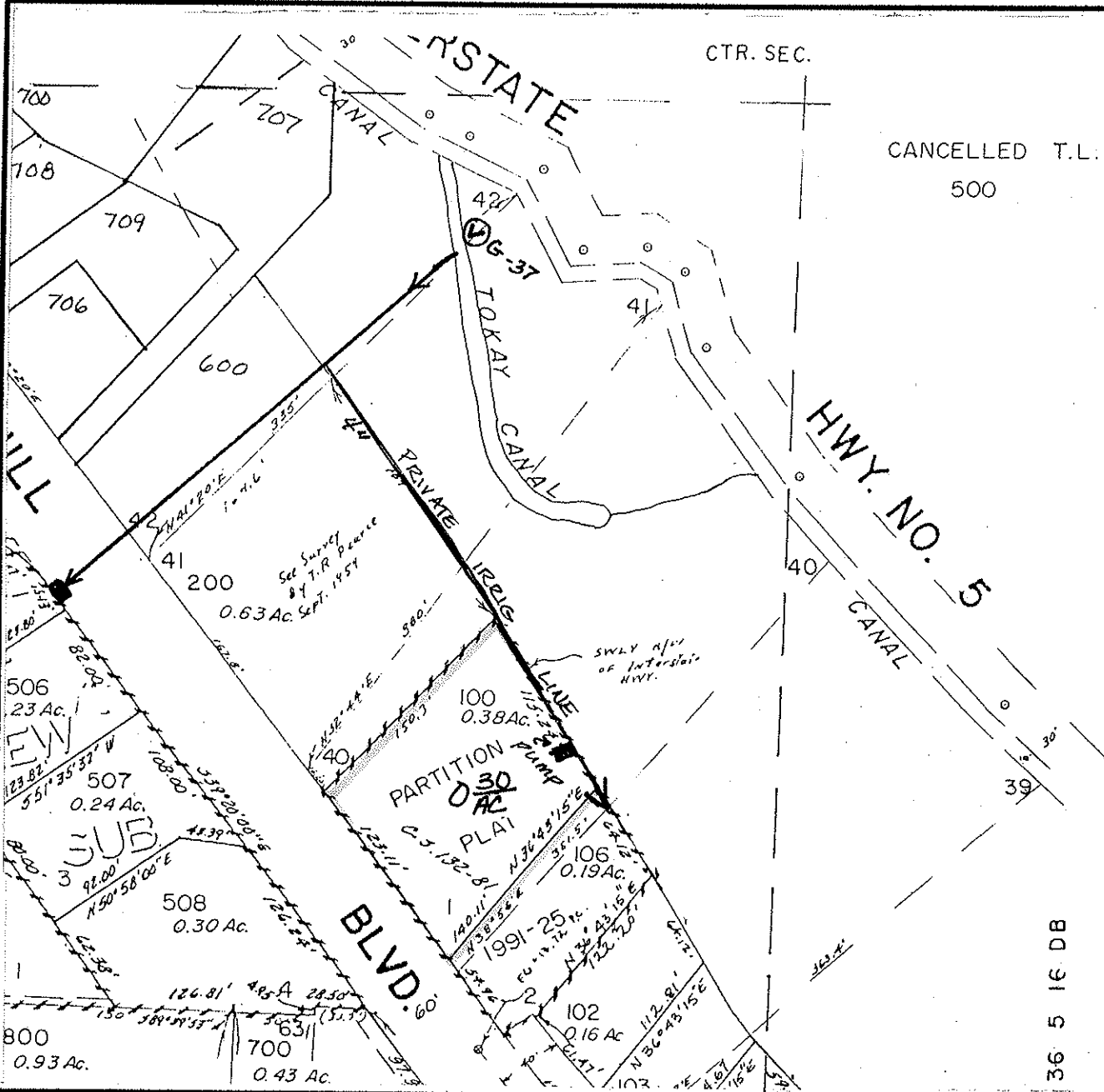
Inspected By: Donald E Miller Date: 7-9-14

Instructions: Attach and label the corresponding final proof map.

NE 1/4 SW 1/4 Section 16, T 36 S, R 5 W, WM

JOSEPHINE County, Oregon

Scale: 1" = 100'



FINAL PROOF MAP

MARTIN L & SUSAN RAY

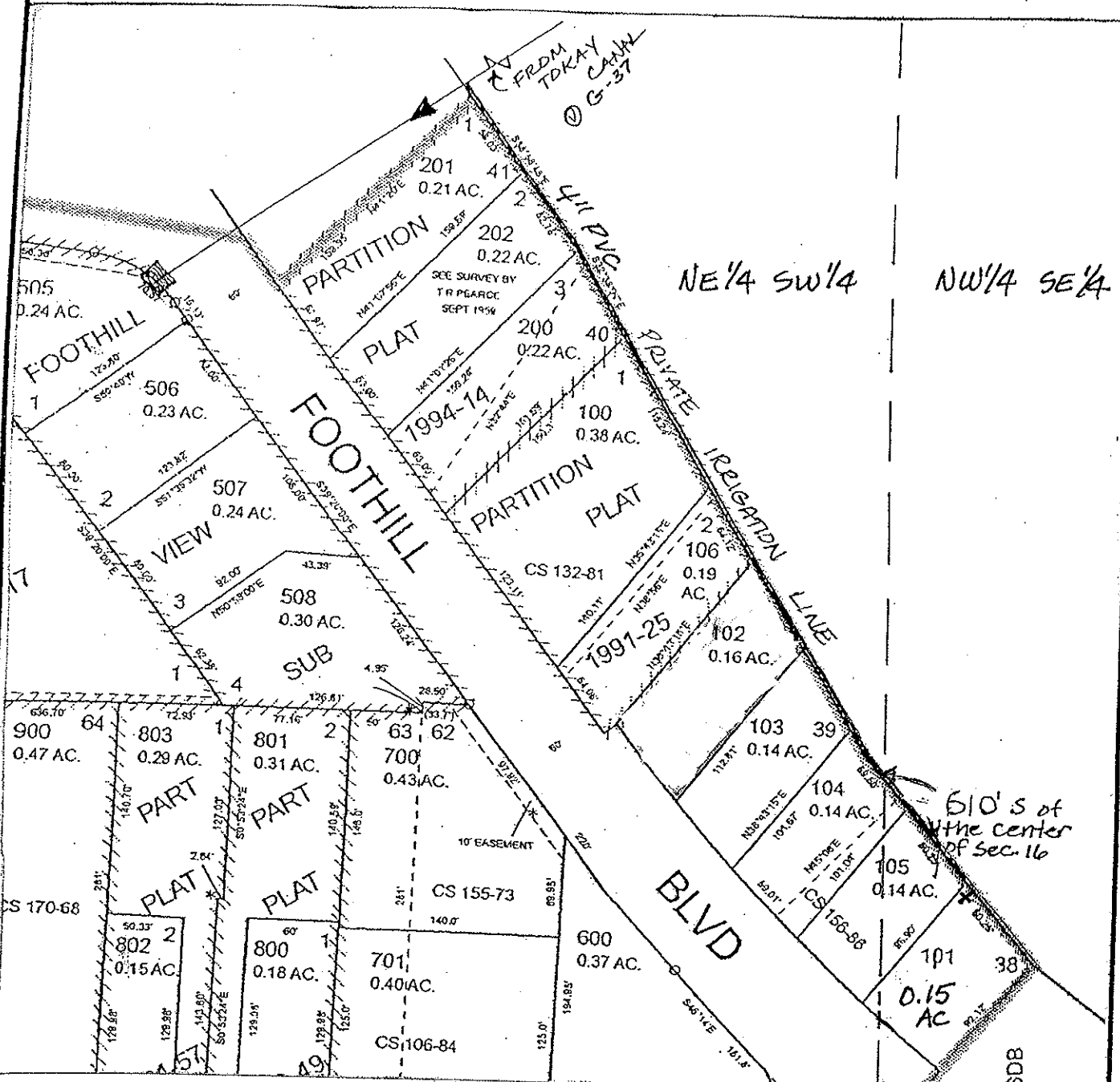
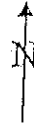
TAX LOT #: 100 0.30 **ACRES**

GRANTS PASS ID DIN: 7698-109

NE 1/4 SW 1/4 Section 16, T 36 S, R 5 W, WM

JOSEPHINE County, Oregon

Scale: 1" = 100'



FINAL PROOF MAP

LEE H. HOPKINS

TAX LOT #: 101 0.15 ACRES

GRANTS PASS ID

DIN: 2010-374

CLAIM OF BENEFICIAL USE Site Report

Transfer Number: T-7698

District Internal Notice #: 2010-374

User Name: LEE H HOPKINS

Situs: 1860 FOOTHILL BLVD

Place of Use:

USE	TWP	RNG	SEC	QTR	QTR	TAX LOT	TOTAL AC
IRR	36S	5W	16	NE	SW	102	0.15

District Conveyance System:

Description of Delivery System: 4" PVC pipe pumps from private irrig. line; concrete box

Headgate: G-000037

Canal: TOKAY CANAL

Beneficial Use:

Description of Beneficial Use: shrubs, trees, flowers, lawn

Method Used to Calculate Beneficial Use: visual inspection

User Interviewed:

Yes

No

Beneficial Use Made as Authorized

Yes

No

Description of Beneficial Use if Less than Authorized: _____

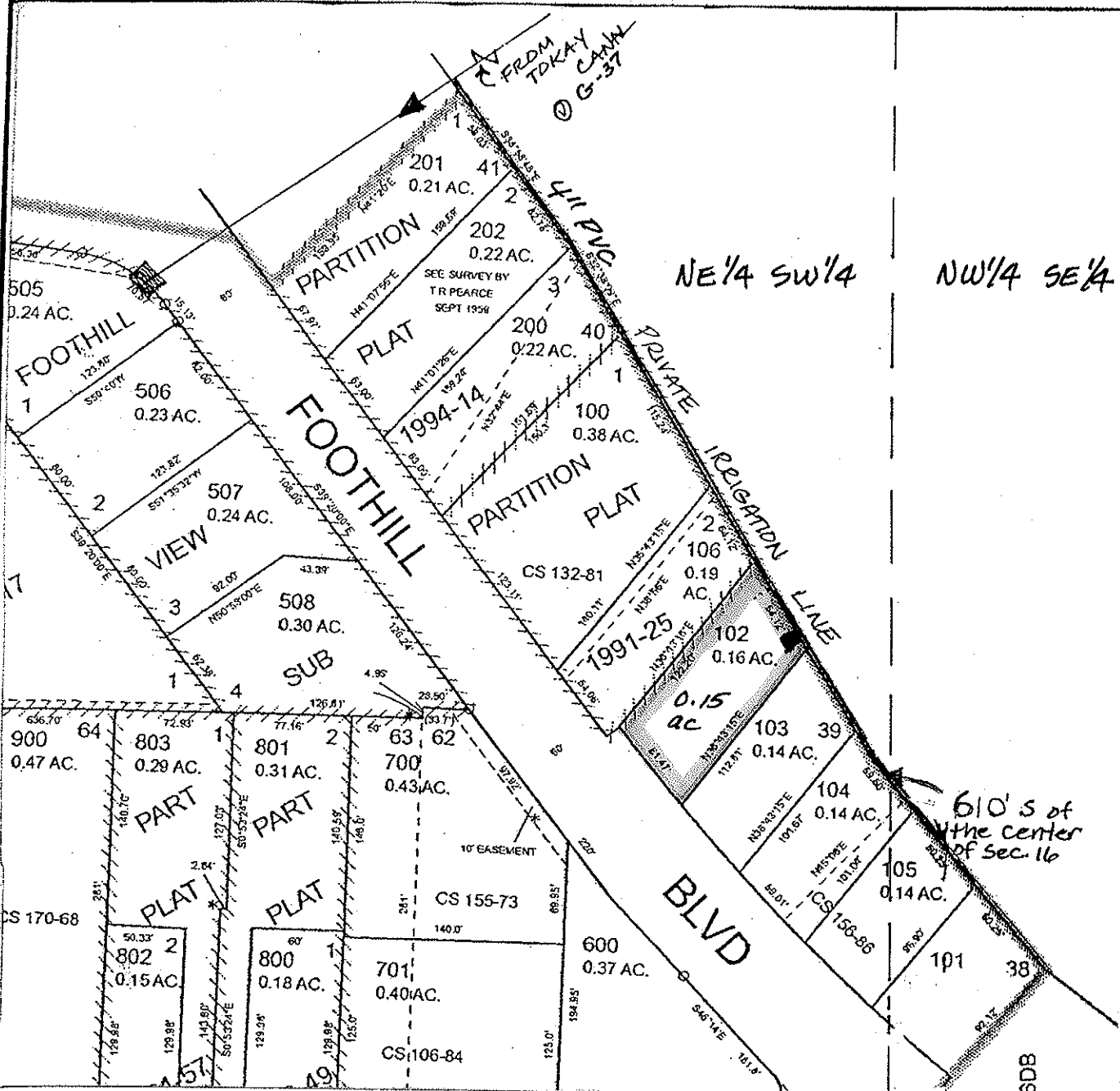
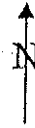
Inspected By: Donald E Miller Date: 7-9-14

Instructions: Attach and label the corresponding final proof map.

NE 1/4 SW 1/4 Section 16, T 36 S, R 5 W, WM

JOSEPHINE County, Oregon

Scale: 1" = 100'



FINAL PROOF MAP

LEE H. HOPKINS

TAX LOT #: 102 0.15 ACRES

GRANTS PASS ID

DIN: 2D10-374

CLAIM OF BENEFICIAL USE Site Report

Transfer Number: T-7698

District Internal Notice #: 2010-374

User Name: LEE H HOPKINS

Situs: 1862 FOOTHILL BLVD

Place of Use:

USE	TWP	RNG	SEC	QTR	QTR	TAX LOT	TOTAL AC
IRR	36S	5W	16	NE	SW	103	0.10

District Conveyance System:

Description of Delivery System: 4" PVC PIPE, concrete box, PUMPS, sprinkles

Headgate: G-000037

Canal: TOKAY CANAL

Beneficial Use:

Description of Beneficial Use: shrubs, trees, flowers

Method Used to Calculate Beneficial Use: VISUAL inspection

User Interviewed:

Yes

No

Beneficial Use Made as Authorized

Yes

No

Description of Beneficial Use if Less than Authorized: _____

Inspected By: Donald E Miller Date: 7-9-14

Instructions: Attach and label the corresponding final proof map.

CLAIM OF BENEFICIAL USE Site Report

Transfer Number: T-7698

District Internal Notice #: 2010-374

User Name: LEE H HOPKINS

Situs: 1864 FOOTHILL BLVD

Place of Use:

USE	TWP	RNG	SEC	QTR	QTR	TAX LOT	TOTAL AC
IRR	36S	5W	16	NE	SW	104	0.10

District Conveyance System:

Description of Delivery System: 4" PVC PIPE; concrete box pumps, sprinkles

Headgate: G-000037

Canal: TOKAY CANAL

Beneficial Use:

Description of Beneficial Use: shrubs, trees, flowers

Method Used to Calculate Beneficial Use: VISUAL INSPECTION

User Interviewed:

Yes

No

Beneficial Use Made as Authorized

Yes

No

Description of Beneficial Use if Less than Authorized: _____

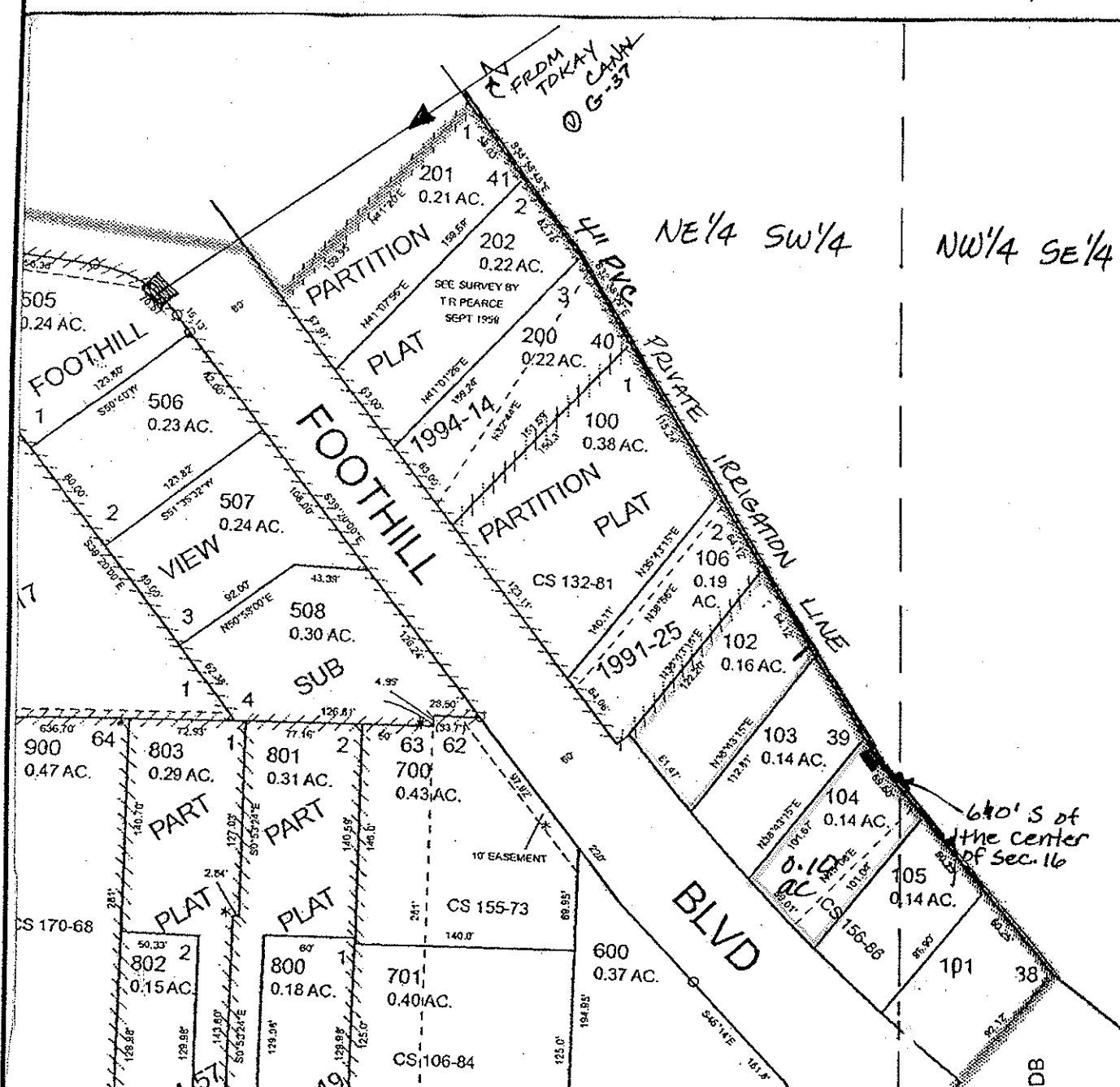
Inspected By: Donald E Miller Date: 7-9-14

Instructions: Attach and label the corresponding final proof map.

NE 1/4 SW 1/4 Section 16, T 36 S, R 5 W, WM

JOSEPHINE County, Oregon

Scale: 1" = 100'



FINAL PROOF MAP

LEE H. HOPKINS

TAX LOT #: 104 0.10 ACRES

GRANTS PASS ID

DIN: 2010-374

CLAIM OF BENEFICIAL USE Site Report

Transfer Number: T-7698

District Internal Notice #: 2010-374

User Name: LEE H HOPKINS

Situs: 1866 FOOTHILL BLVD

Place of Use:

USE	TWP	RNG	SEC	QTR	QTR	TAX LOT	TOTAL AC
IRR	36S	5W	16	NE	SW	105	0.05
IRR	36S	5W	16	NW	SE	105	0.05

District Conveyance System:

Description of Delivery System: 4" PVC Pipe & concrete box; pumps from private IRRIG. Line

Headgate: G-000037

Canal: TOKAY CANAL

Beneficial Use:

Description of Beneficial Use: shrubs, trees, flowers

Method Used to Calculate Beneficial Use: visual inspection

User Interviewed:

Yes

No

Beneficial Use Made as Authorized

Yes

No

Description of Beneficial Use if Less than Authorized: _____

Inspected By:

Donald E Miller

Date:

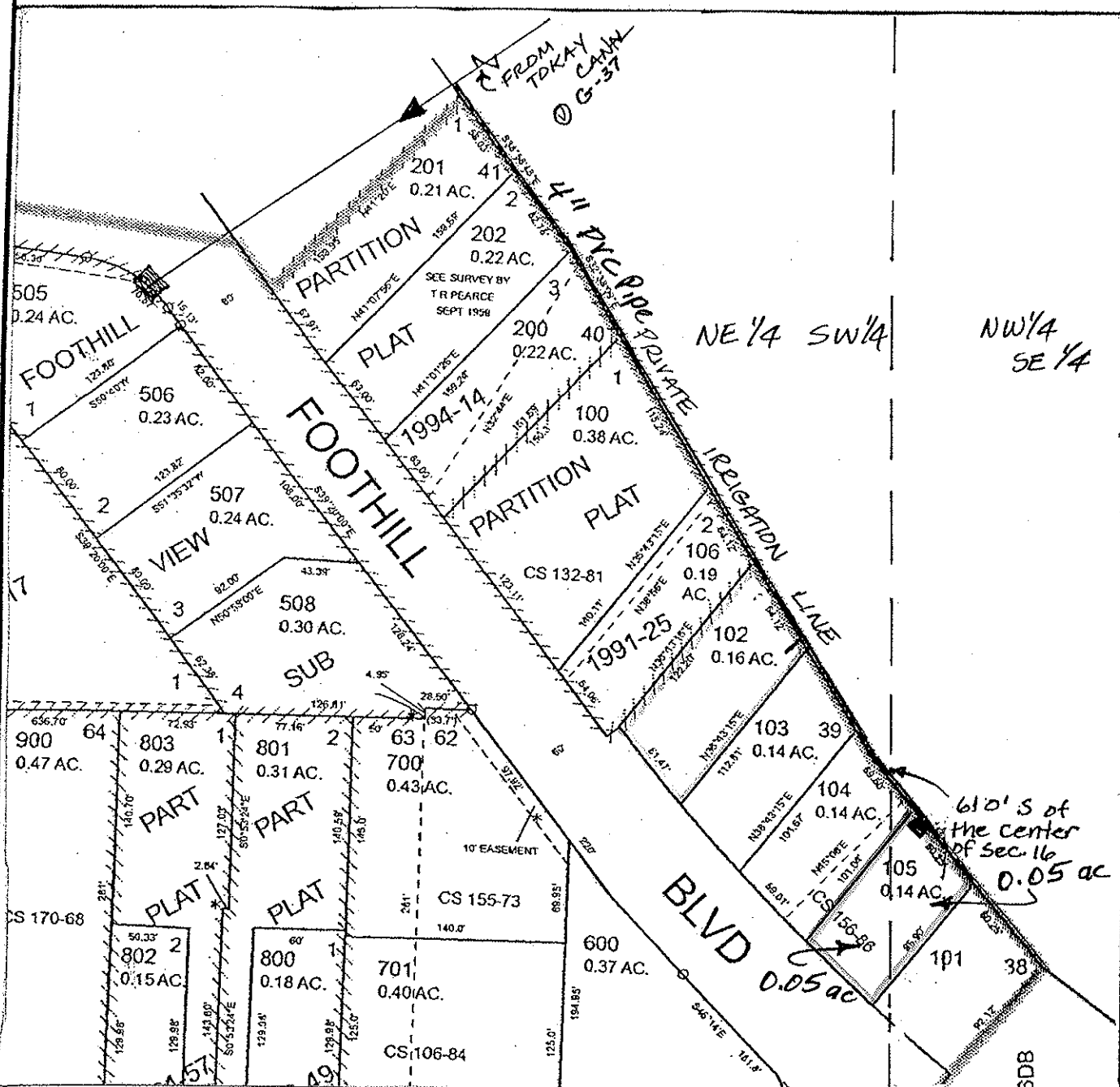
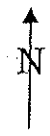
7-9-14

Instructions: Attach and label the corresponding final proof map.

AND NE 1/4 SW 1/4 Section 16, T 36 S, R 5 W, WM
NW 1/4 SE 1/4

JOSEPHINE County, Oregon

Scale: 1" = 100'



FINAL PROOF MAP

LEE H. HOPKINS

TAX LOT #: 105 0.10 **ACRES**

GRANTS PASS ID

DIN: 2010-374

**CLAIM OF BENEFICIAL USE
Site Report**

Transfer Number: T-7698

District Internal Notice #: 7698-114

User Name: Addison L King

Situs: 1818 NE Foothill Blvd

Place of Use:

USE	TWP	RNG	SEC	QTR	QTR	TAX LOT	TOTAL AC
IRR	36 S	5W	16	NE	SW	201	0.16

District Conveyance System:

Description of Delivery System: 4" PVC Pipe; private IRRIG. Line; stand pipe - 2" PVC hose bib in back yard

Headgate: G-000037 Canal: TOKAY CANAL

Beneficial Use:

Description of Beneficial Use: lawn, trees, shrubs

Method Used to Calculate Beneficial Use: VISUAL INSPECTION

User Interviewed: () Yes () No
 Beneficial Use Made as Authorized () Yes () No

Description of Beneficial Use if Less than Authorized: _____

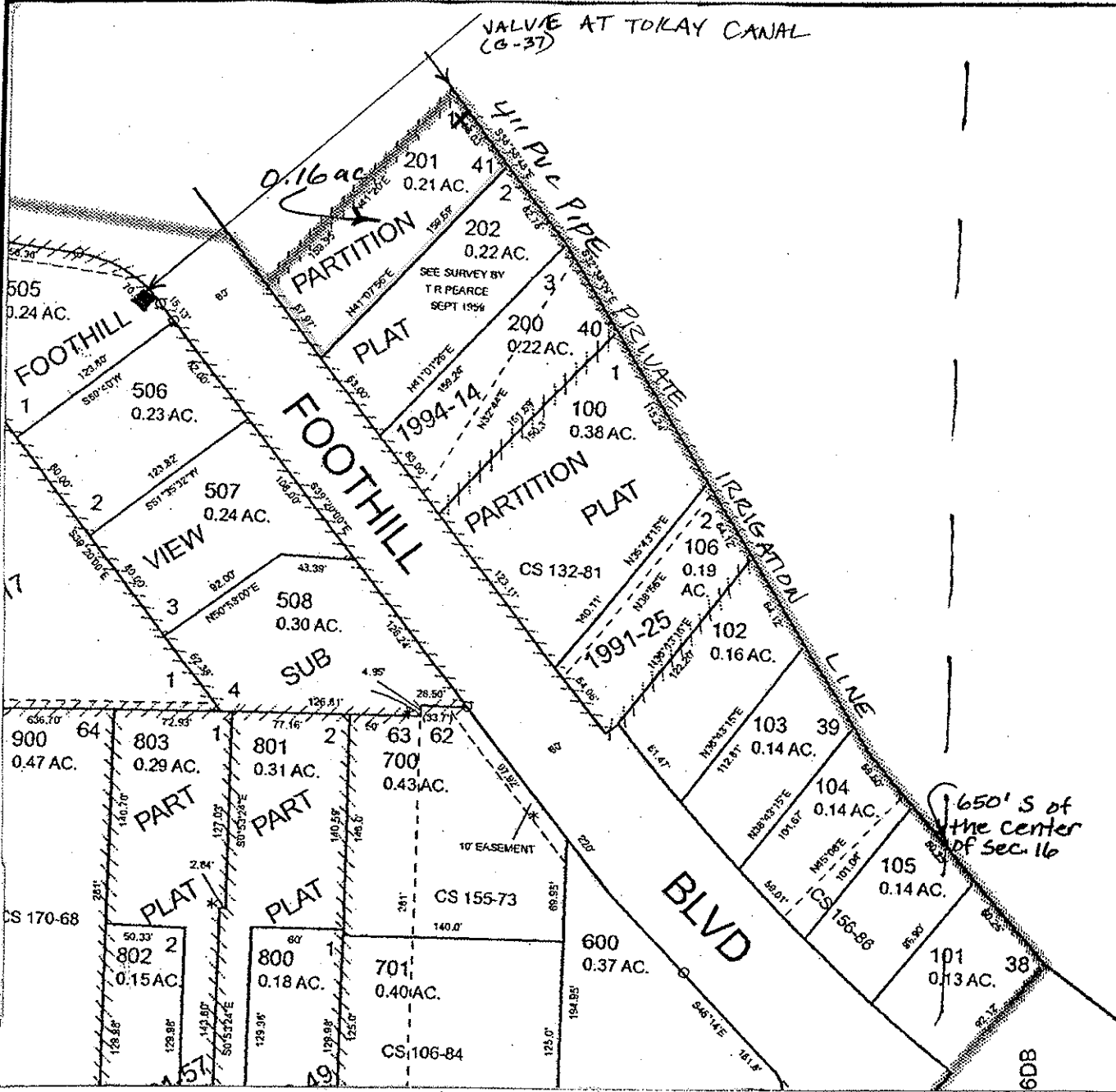
Inspected By: Donald E Miller Date: 7-9-14

Instructions: Attach and label the corresponding final proof map.

NE 1/4 SW 1/4 Section 16, T 36 S, R 5 W, WM

JOSEPHINE County, Oregon

Scale: 1" = 100'



FINAL PROOF MAP

ADDISON L. KING

TAX LOT #: 201 0.16 **ACRES**

GRANTS PASS ID

DIN: 7698-114

CLAIM OF BENEFICIAL USE Site Report

Transfer Number: T-7698

District Internal Notice #: 7698-115

User Name: Addison L King

Situs: 1820 NE Foothill blvd

Place of Use:

USE	TWP	RNG	SEC	QTR	QTR	TAX LOT	TOTAL AC
IRR	36 S	5W	16	NE	SW	202	0.17

District Conveyance System:

Description of Delivery System: 4" PVC Pipe 2" PVC
~~PRIVATE IRRIG. Line - Stand pipe &~~
hose bib in yard

Headgate: G-000037

Canal: TOKAY CANAL

Beneficial Use:

Description of Beneficial Use: lawn, shrubs, trees

Method Used to Calculate Beneficial Use: VISUAL INSPECTION

User Interviewed: Yes No
 Beneficial Use Made as Authorized Yes No

Description of Beneficial Use if Less than Authorized: _____

Inspected By: Donald E Miller Date: 7-9-14

Instructions: Attach and label the corresponding final proof map.

CLAIM OF BENEFICIAL USE Site Report

Transfer Number: T-7698

District Internal Notice #: 7698-116

User Name: Morrison walker, LLC

Situs: 2101 NE Fairview Avenue

Place of Use:

USE	TWP	RNG	SEC	QTR	QTR	TAX LOT	TOTAL AC
IRR	36 S	5W	16	NE	SW	2300	1.40

District Conveyance System:

Description of Delivery System: ORCHARD VALVE - 4" ; 8" pvc pipe

Headgate: G-000037

Canal: TOKAY CANAL

Beneficial Use:

Description of Beneficial Use: PASTURE

Method Used to Calculate Beneficial Use: VISUAL INSPECTION

User Interviewed: Yes No

Beneficial Use Made as Authorized Yes No

Description of Beneficial Use if Less than Authorized: _____

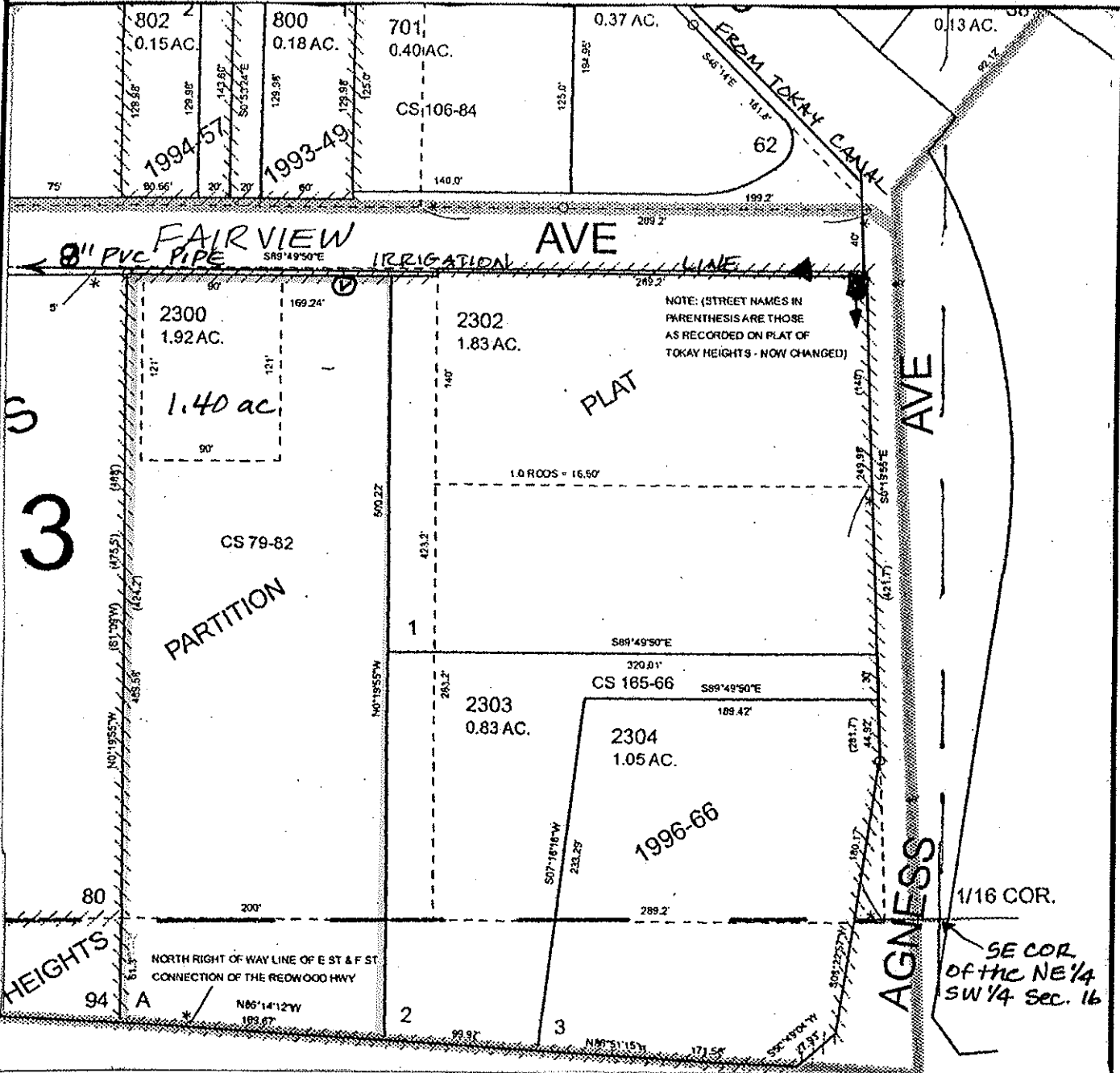
Inspected By: Donald E Miller Date: 7-9-14

Instructions: Attach and label the corresponding final proof map.

NE 1/4 SW 1/4 Section 16, T 36 S, R 5 W, WM

JOSEPHINE County, Oregon

Scale: 1" = 100'



FINAL PROOF MAP

MORRISON WALKER, LLC

TAX LOT #: 2300 1.40 ACRES

GRANTS PASS ID

DIN: 7698-116

CLAIM OF BENEFICIAL USE Site Report

Transfer Number: T-7698

District Internal Notice #: 7698-117

User Name: Morrison walker, LLC

Situs: 150 NE Agness Avenue

Place of Use:

USE	TWP	RNG	SEC	QTR	QTR	TAX LOT	TOTAL AC
IRR	36 S	5W	16	NE	SW	2500/2303	0.50

District Conveyance System:

Description of Delivery System: 8" pvc pipe; to 4" pvc pipe - Floods

Headgate: G-000037

Canal: TOKAY CANAL

Beneficial Use:

Description of Beneficial Use: shrubs, flowers, trees

Method Used to Calculate Beneficial Use: visual inspection

User Interviewed:

Yes

No

Beneficial Use Made as Authorized

Yes

No

Description of Beneficial Use if Less than Authorized: _____

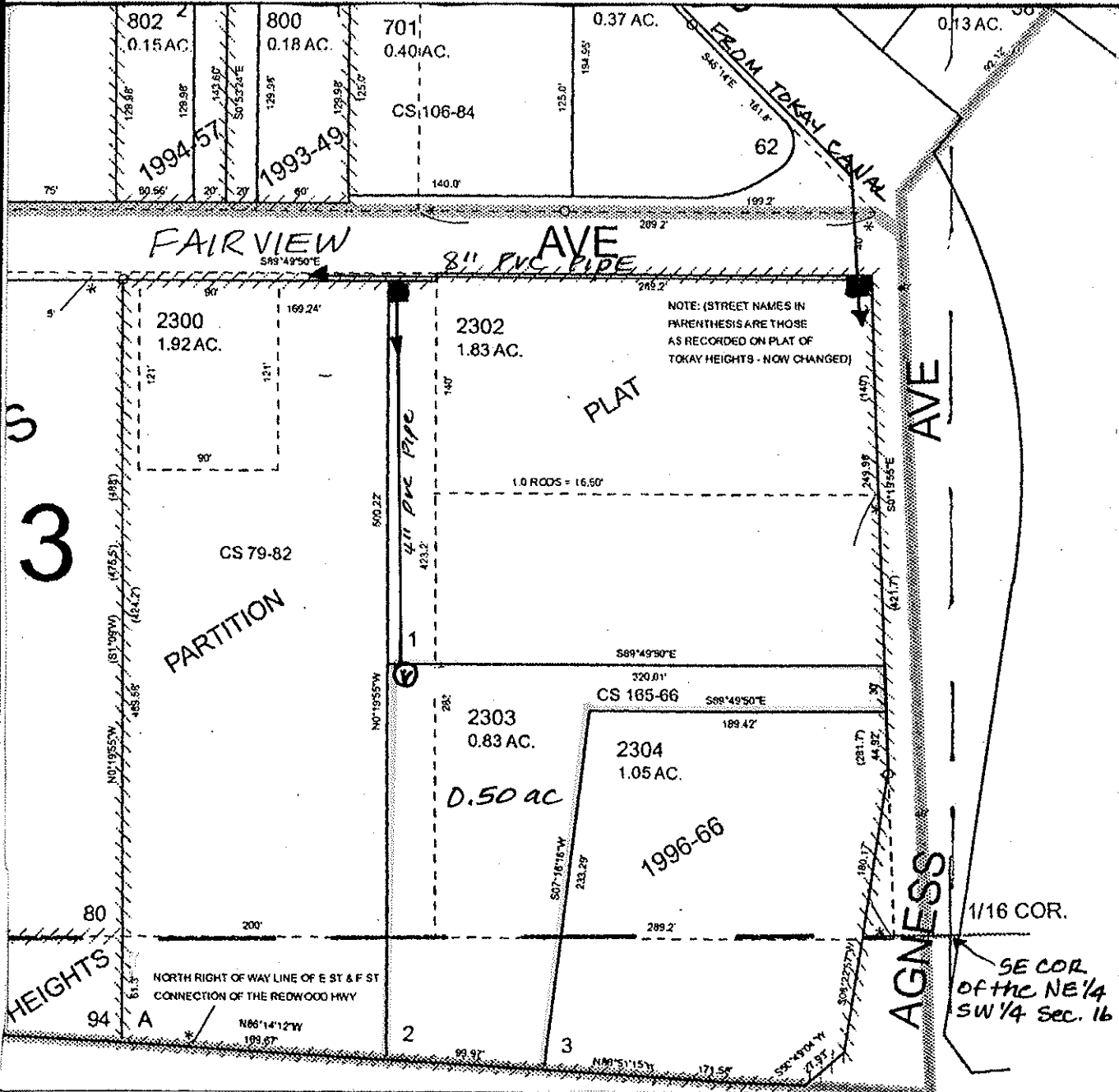
Inspected By: Donald E Miller Date: 7-9-14

Instructions: Attach and label the corresponding final proof map.

NE 1/4 SW 1/4 Section 16, T 36 S, R 5 W, WM

JOSEPHINE County, Oregon

Scale: 1" = 100'



FINAL PROOF MAP

MORRISON WALKER, LLC

TAX LOT #: 2500/2303 0.50 ACRES

GRANTS PASS ID

DIN: 7698-117

CLAIM OF BENEFICIAL USE Site Report

Transfer Number: T-7698

District Internal Notice #: 7698-118

User Name: Morrison walker, LLC

Situs: 190 NE Agness Avenue

Place of Use:

USE	TWP	RNG	SEC	QTR	QTR	TAX LOT	TOTAL AC
IRR	36 S	5W	16	NE	SW	2500/2304	0.60

District Conveyance System:

Description of Delivery System: 8" PVC Pipe - to 4" PVC PIPE
pumps; underground sprinkler system

Headgate: G-000037

Canal: TOKAY CANAL

Beneficial Use:

Description of Beneficial Use: Trees & shrubs, grass

Method Used to Calculate Beneficial Use: visual inspection

User Interviewed: Yes No

Beneficial Use Made as Authorized Yes No

Description of Beneficial Use if Less than Authorized: _____

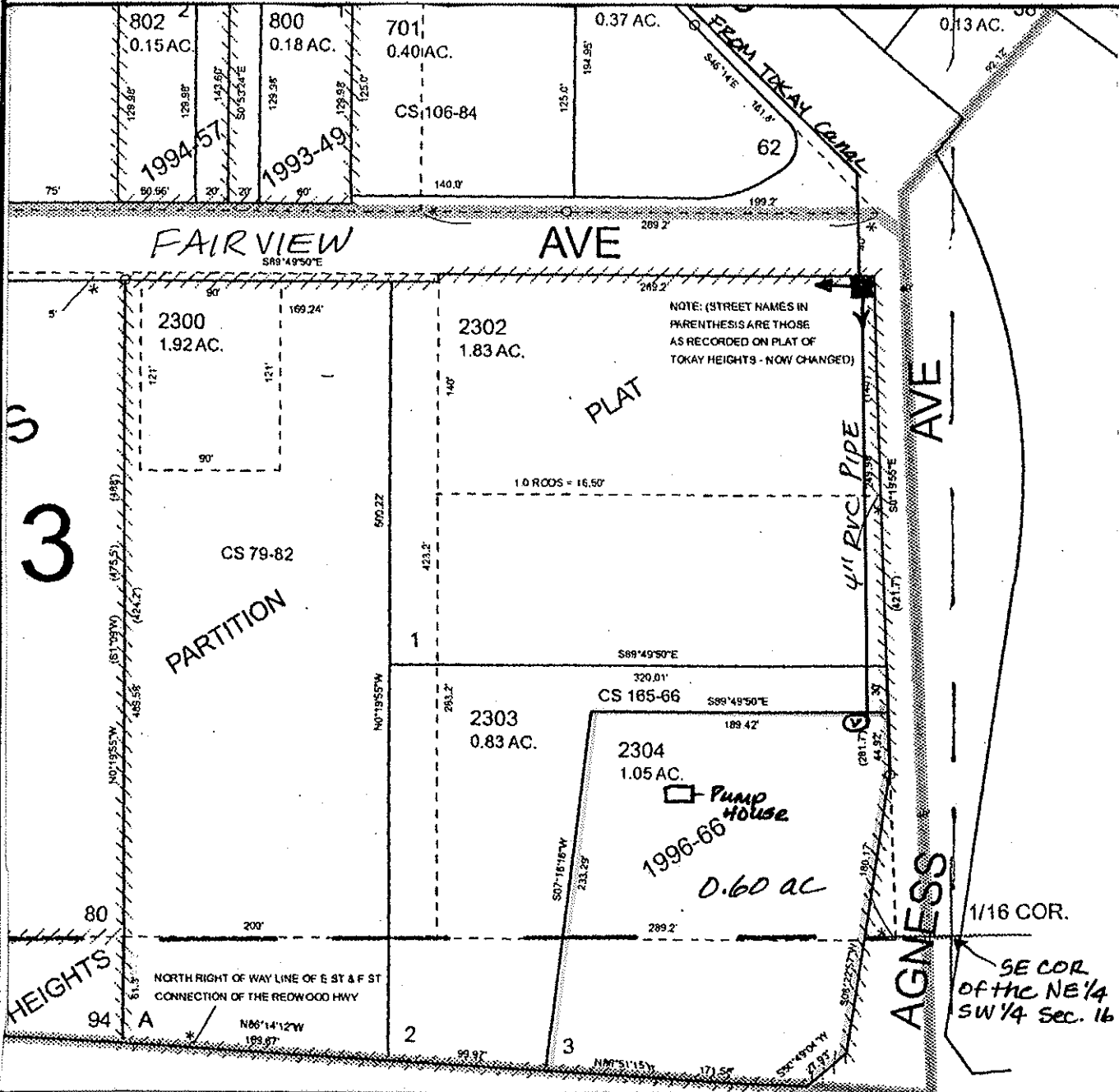
Inspected By: Donald E Miller Date: 7-9-14

Instructions: Attach and label the corresponding final proof map.

NE 1/4 SW 1/4 Section 16, T 36 S, R 5 W, WM

JOSEPHINE County, Oregon

Scale: 1" = 100'



FINAL PROOF MAP

MORRISON WALKER, LLC

TAX LOT #: 2500/2304 0.60 ACRES

GRANTS PASS ID

DIN: 7698-118

CLAIM OF BENEFICIAL USE Site Report

Transfer Number: T-7698

District Internal Notice #: 7698-120

User Name: Scott A & Teresa Hudson

Situs: 1995 NE D Street

Place of Use:

USE	TWP	RNG	SEC	QTR	QTR	TAX LOT	TOTAL AC
IRR	36 S	5W	16	NE	SW	503/510	0.17

District Conveyance System:

Description of Delivery System: 8" PVC Pipe & 2" PVC stand pipe & hose bib in yard

Headgate: G-000037

Canal: TOKAY CANAL

Beneficial Use:

Description of Beneficial Use: lawns, shrubs, trees, flowers

Method Used to Calculate Beneficial Use: VISUAL INSPECTION

User Interviewed:

Yes

No

Beneficial Use Made as Authorized

Yes

No

Description of Beneficial Use if Less than Authorized: _____

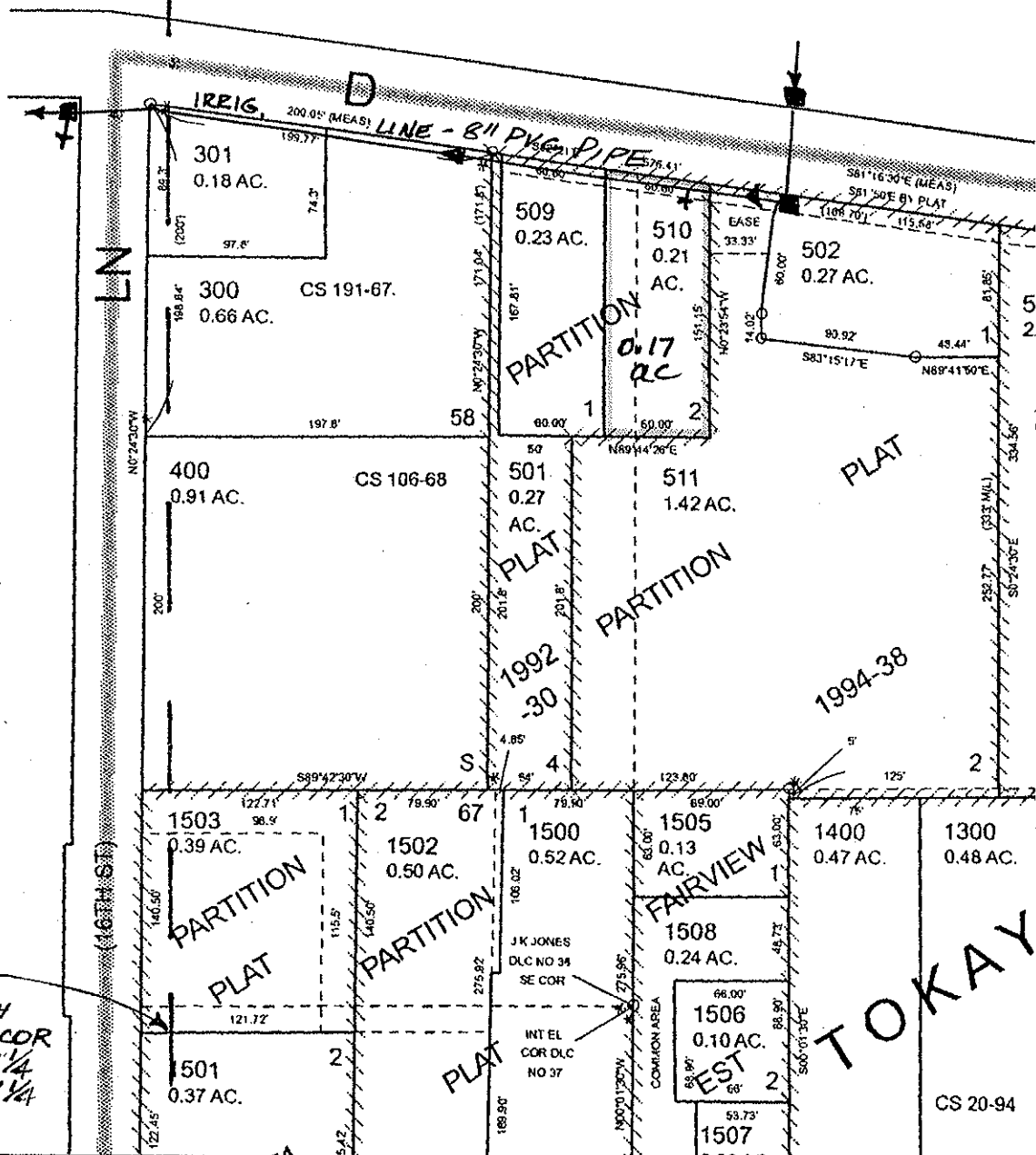
Inspected By: Donald E Miller Date: 7-9-14

Instructions: Attach and label the corresponding final proof map.

NE 1/4 SW 1/4 Section 16, T 36 S, R 5 W, WM

JOSEPHINE County, Oregon

Scale: 1" = 100'



610' NORTH OF THE SW COR OF THE NE 1/4 OF THE SW 1/4 SEC. 16

FINAL PROOF MAP

SCOTT A & TERESA HUDSON

TAX LOT #: 503/510 0.17 ACRES

GRANTS PASS ID

DIN: 769B-120

CLAIM OF BENEFICIAL USE Site Report

Transfer Number: T-7698

District Internal Notice #: 7698-121

User Name: Richard & Jacquelyn McCleary

Situs: 309 NE Terry Lane

Place of Use:

USE	TWP	RNG	SEC	QTR	QTR	TAX LOT	TOTAL AC
IRR	36 S	5W	16	NE	SW	1503	0.18 - DLC 38
IRR	36 S	5W	16	NE	SW	1503	0.05 - DLC 37

District Conveyance System:

Description of Delivery System: 4" PVC PIPE PUMPS FROM CONCRETE BOX;

Headgate: G-000037

Canal: TOKAY CANAL

Beneficial Use:

Description of Beneficial Use: LAWN, SHRUBS, FLOWERS, TREES

Method Used to Calculate Beneficial Use: VISUAL

User Interviewed: Yes No
 Beneficial Use Made as Authorized Yes No

Description of Beneficial Use if Less than Authorized: _____

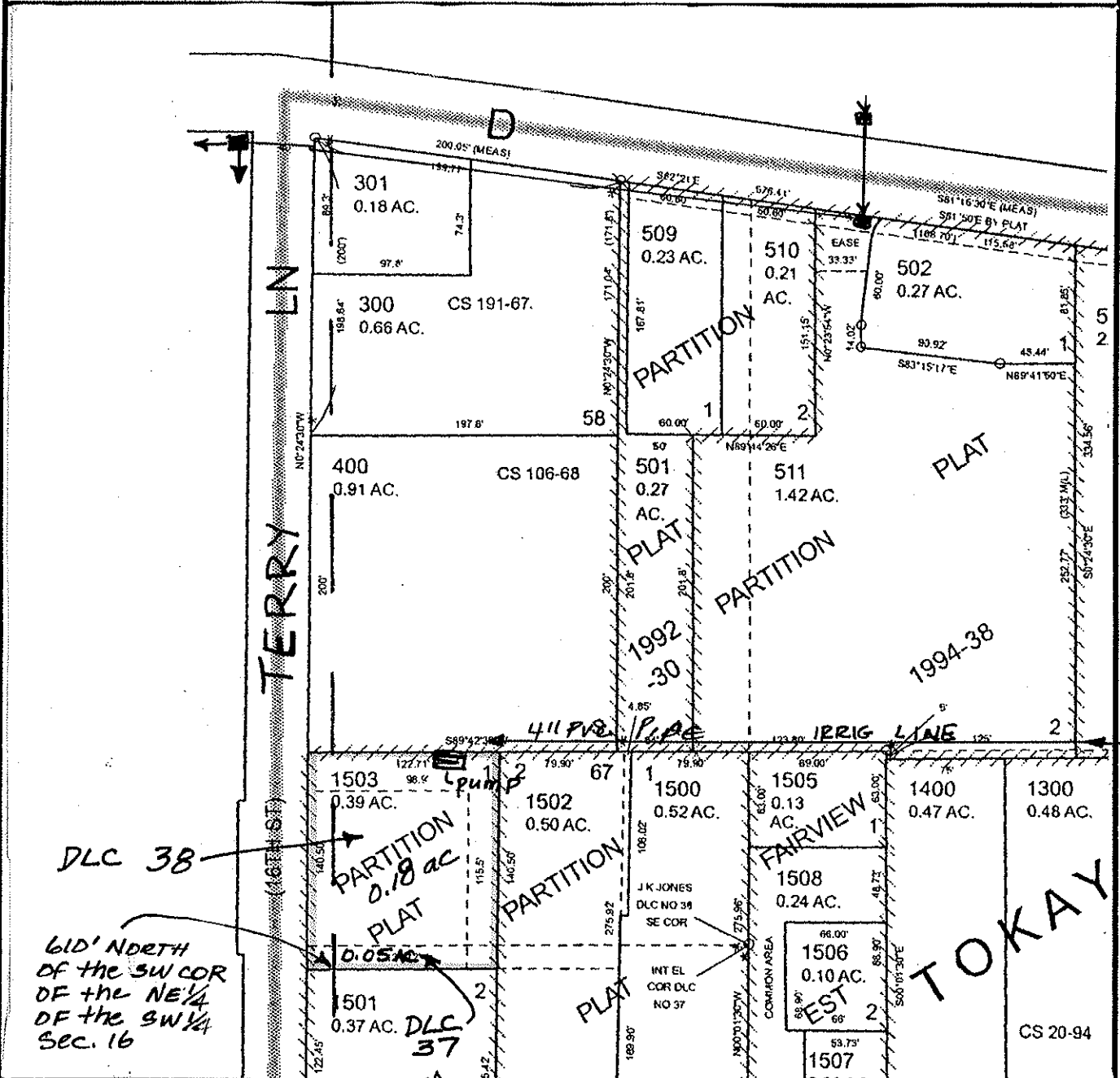
Inspected By: Donald E Miller Date: 9-15-14

Instructions: Attach and label the corresponding final proof map.

NE 1/4 SW 1/4 Section 16, T 36 S, R 5 W, WM

JOSEPHINE County, Oregon

Scale: 1" = 100'



FINAL PROOF MAP

RICHARD & JACQUELYN McCLEARY

TAX LOT #:	<u>1503</u>	<u>0.05</u>	ACRES - DLC 37
		<u>0.18</u>	ACRES - DLC 38

GRANTS PASS ID

DIN: 7698-121

CLAIM OF BENEFICIAL USE Site Report

Transfer Number: T-7698

District Internal Notice #: 7698-122

User Name: MORRISON FAMILY LLC

Situs: 1857 NE FAIRVIEW AVE

Place of Use:

USE	TWP	RNG	SEC	QTR	QTR	TAX LOT	TOTAL AC
IRR	36 S	5W	16	NE	SW	2000	2.33

District Conveyance System:

Description of Delivery System: 8" Pvc Pipe to concrete box; pumps; sprinkles

Headgate: G-000037

Canal: TOKAY CANAL

Beneficial Use:

Description of Beneficial Use: PASTURE

Method Used to Calculate Beneficial Use: visual inspection

User Interviewed: Yes No
 Beneficial Use Made as Authorized Yes No

Description of Beneficial Use if Less than Authorized: _____

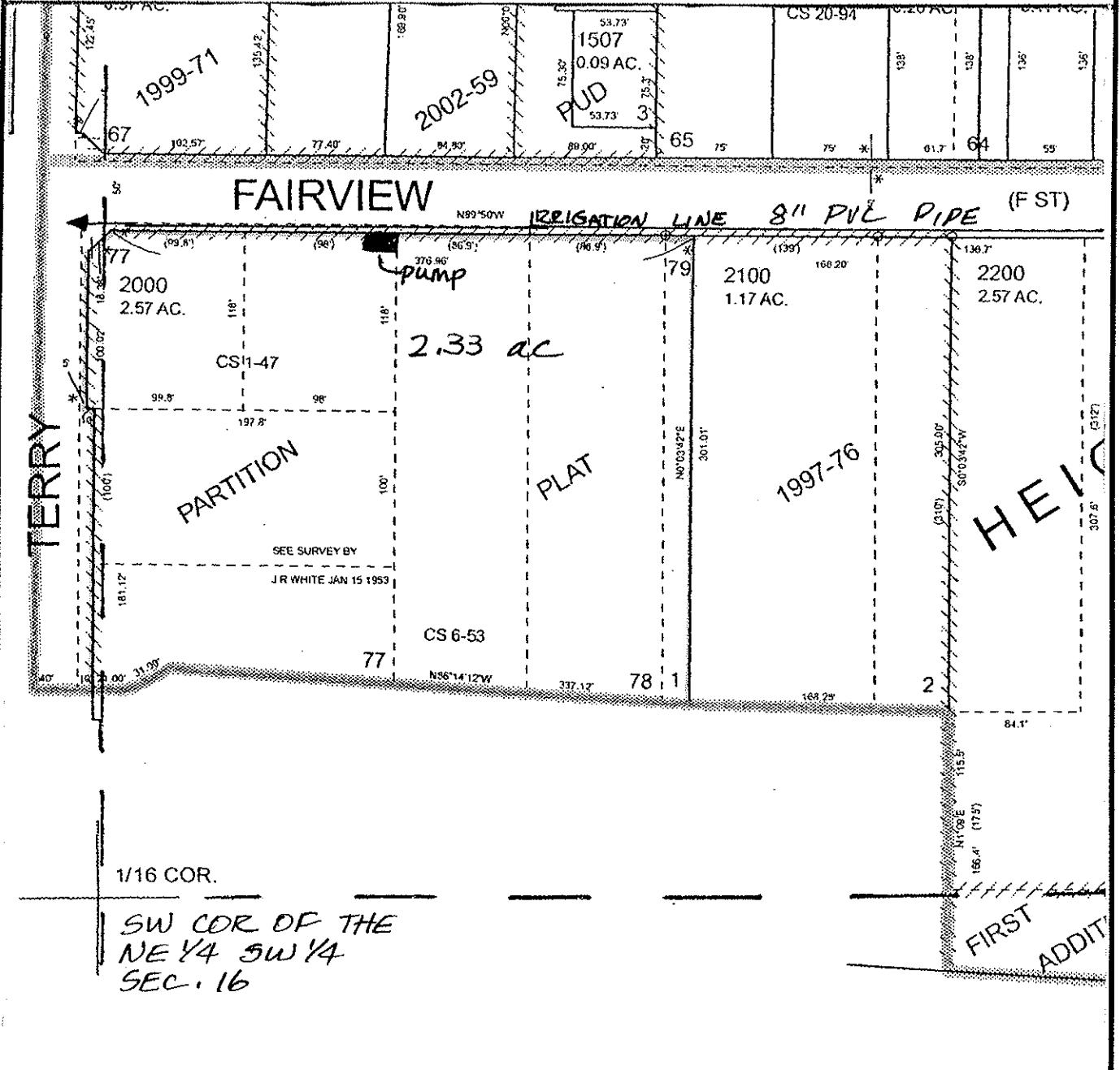
Inspected By: Donald E Miller Date: 7-9-14

Instructions: Attach and label the corresponding final proof map.

NE 1/4 SW 1/4 Section 16, T 36 S, R 5 W, WM

JOSEPHINE County, Oregon

Scale: 1" = 100'



FINAL PROOF MAP

MORRISON FAMILY LLC

TAX LOT #: 2000 2.33 ACRES

GRANTS PASS ID

DIN: 7698-122

CLAIM OF BENEFICIAL USE Site Report

Transfer Number: T-7698

District Internal Notice #: 7698-119

User Name: Judith Breeding

Situs: 1991 NE D Street

Place of Use:

USE	TWP	RNG	SEC	QTR	QTR	TAX LOT	TOTAL AC
IRR	36 S	5W	16	NE	SW	509	0.21

District Conveyance System:

Description of Delivery System: 8" PVC PIPELINE, CONCRETE BOX - ^{SMALL} PUMP

Headgate: G-000037

Canal: TOKAY CANAL

Beneficial Use:

Description of Beneficial Use: lawns, shrubs, flowers, trees

Method Used to Calculate Beneficial Use: VISUAL INSPECTION

User Interviewed:

Yes

No

Beneficial Use Made as Authorized

Yes

No

Description of Beneficial Use if Less than Authorized: _____

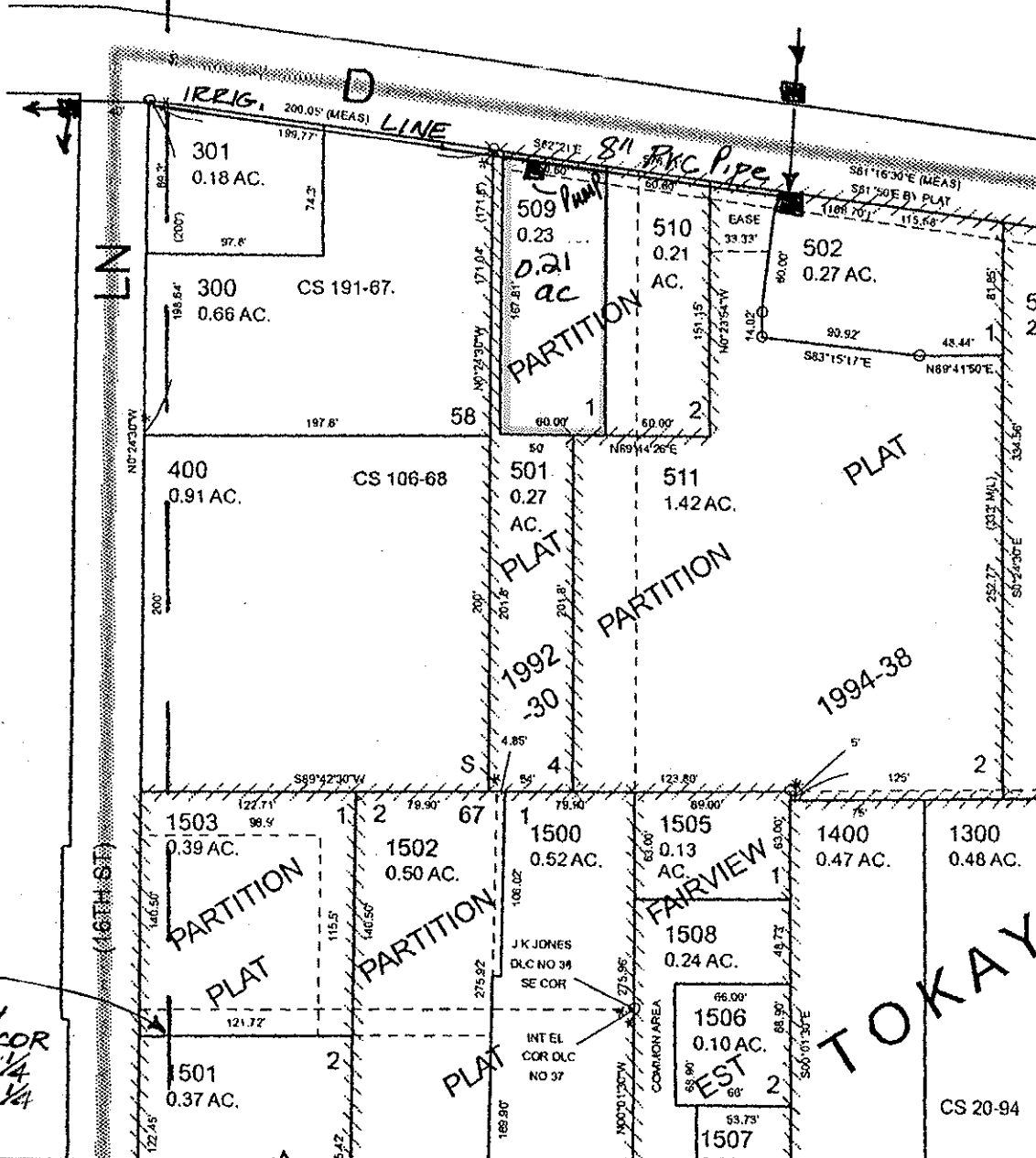
Inspected By: Donald E Miller Date: 7-9-14

Instructions: Attach and label the corresponding final proof map.

NE 1/4 SW 1/4 Section 16, T 36 S, R 5 W, WM

JOSEPHINE County, Oregon

Scale: 1" = 100'



FINAL PROOF MAP

JUDITH BREEDING

TAX LOT #: 509 0.21 ACRES

GRANTS PASS ID

DIN: 7698-119

CLAIM OF BENEFICIAL USE Site Report

Transfer Number: T-7698

District Internal Notice #: 7698-124

User Name: First Assembly of God, Inc

Situs: 229NE Beacon Drive

Place of Use:

USE	TWP	RNG	SEC	QTR	QTR	TAX LOT	TOTAL AC
IRR	36 S	5W	16	NW	SW	1800	2.16

District Conveyance System:

Description of Delivery System: pumps from ^{8" PVC} IRRIGATION LINE; underground SPRINKLER SYSTEM

Headgate: G-000037

Canal: TOKAY CANAL

Beneficial Use:

Description of Beneficial Use: lawns, shrubs, flowers, trees

Method Used to Calculate Beneficial Use: Visual & Measured.

User Interviewed: Yes No
 Beneficial Use Made as Authorized Yes No

Description of Beneficial Use if Less than Authorized: _____

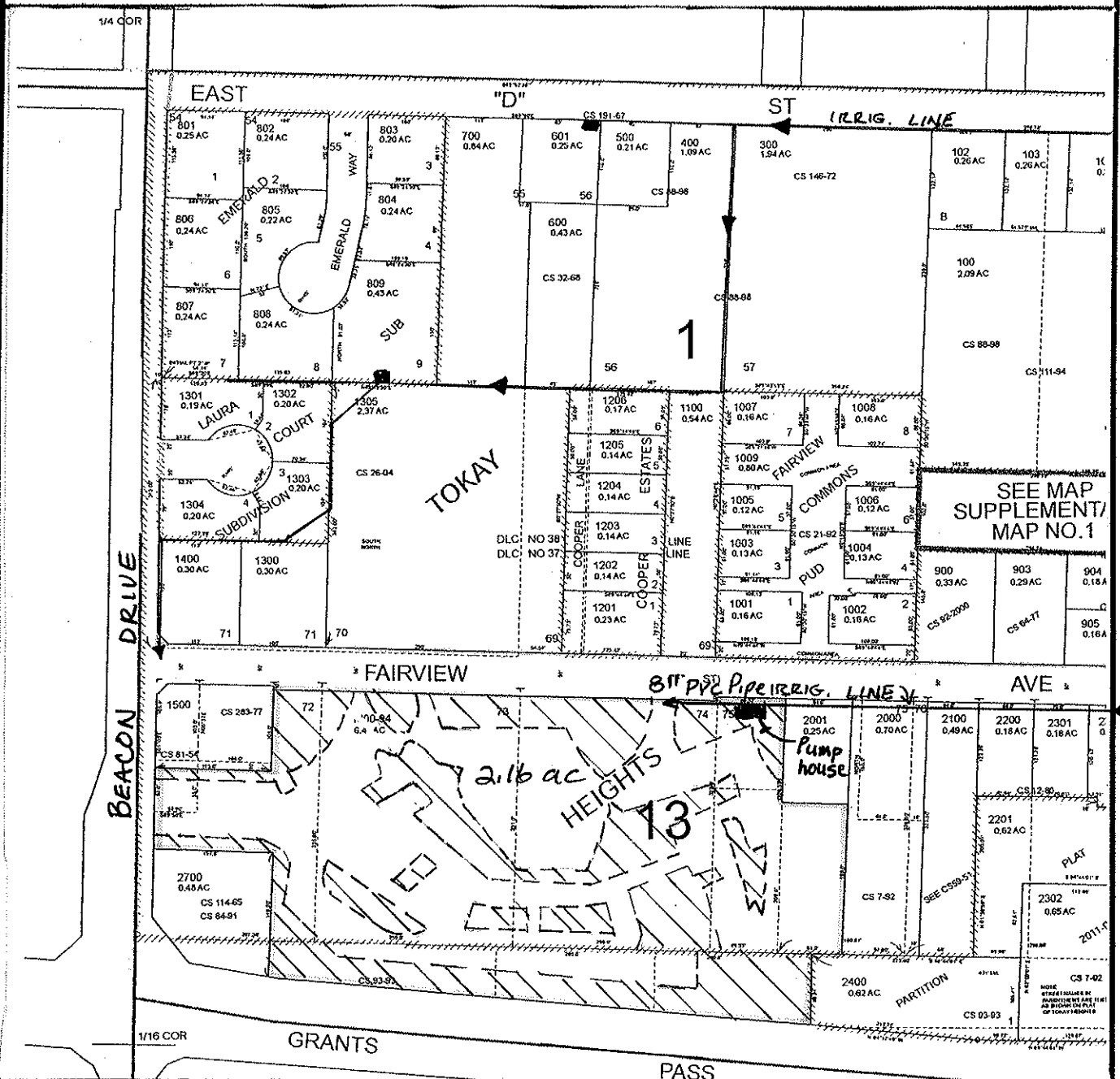
Inspected By: Donald E Miller Date: 7-9-14

Instructions: Attach and label the corresponding final proof map.

NW 1/4 SW 1/4 Section 16, T 36 S, R 5 W, WM

JOSEPHINE County, Oregon

Scale: 1" = 200'



FINAL PROOF MAP

FIRST ASSEMBLY OF GOD, INC

TAX LOT #: 1800 2.16 ACRES

GRANTS PASS ID

DIN: 769B-124

CLAIM OF BENEFICIAL USE Site Report

Transfer Number: T-7698

District Internal Notice #: 7698-123

User Name: Catherine L Calhoun & Gary Brown

Situs: 331 NE Emerald Way

Place of Use:

USE	TWP	RNG	SEC	QTR	QTR	TAX LOT	TOTAL AC
IRR	36 S	5W	16	NW	SW	809	0.27

District Conveyance System:

Description of Delivery System: 4" PVC PIPELINE? Pumps from concrete box

Headgate: G-000037

Canal: TOKAY CANAL

Beneficial Use:

Description of Beneficial Use: lawns, shrubs, flowers, trees

Method Used to Calculate Beneficial Use: VISUAL inspection

User Interviewed: Yes No
 Beneficial Use Made as Authorized Yes No

Description of Beneficial Use if Less than Authorized: _____

Inspected By: Donald E Miller Date: 7-9-14

Instructions: Attach and label the corresponding final proof map.

CLAIM OF BENEFICIAL USE Site Report

Transfer Number: T-7698

District Internal Notice #: 2010-374

User Name: LEE H HOPKINS

Situs: 1868 FOOTHILL BLVD

Place of Use:

USE	TWP	RNG	SEC	QTR	QTR	TAX LOT	TOTAL AC
IRR	36S	5W	16	NW	SE	101	0.10

District Conveyance System:

Description of Delivery System: ^{4" PVC PIPE} ^{2" PVC} Buried IRRIG. Line - stand pipe & hose bib in back yard

Headgate: G-000037

Canal: TOKAY CANAL

Beneficial Use:

Description of Beneficial Use: shrubs & landscape, trees

Method Used to Calculate Beneficial Use: VISUAL

User Interviewed: Yes No
 Beneficial Use Made as Authorized Yes No

Description of Beneficial Use if Less than Authorized: _____

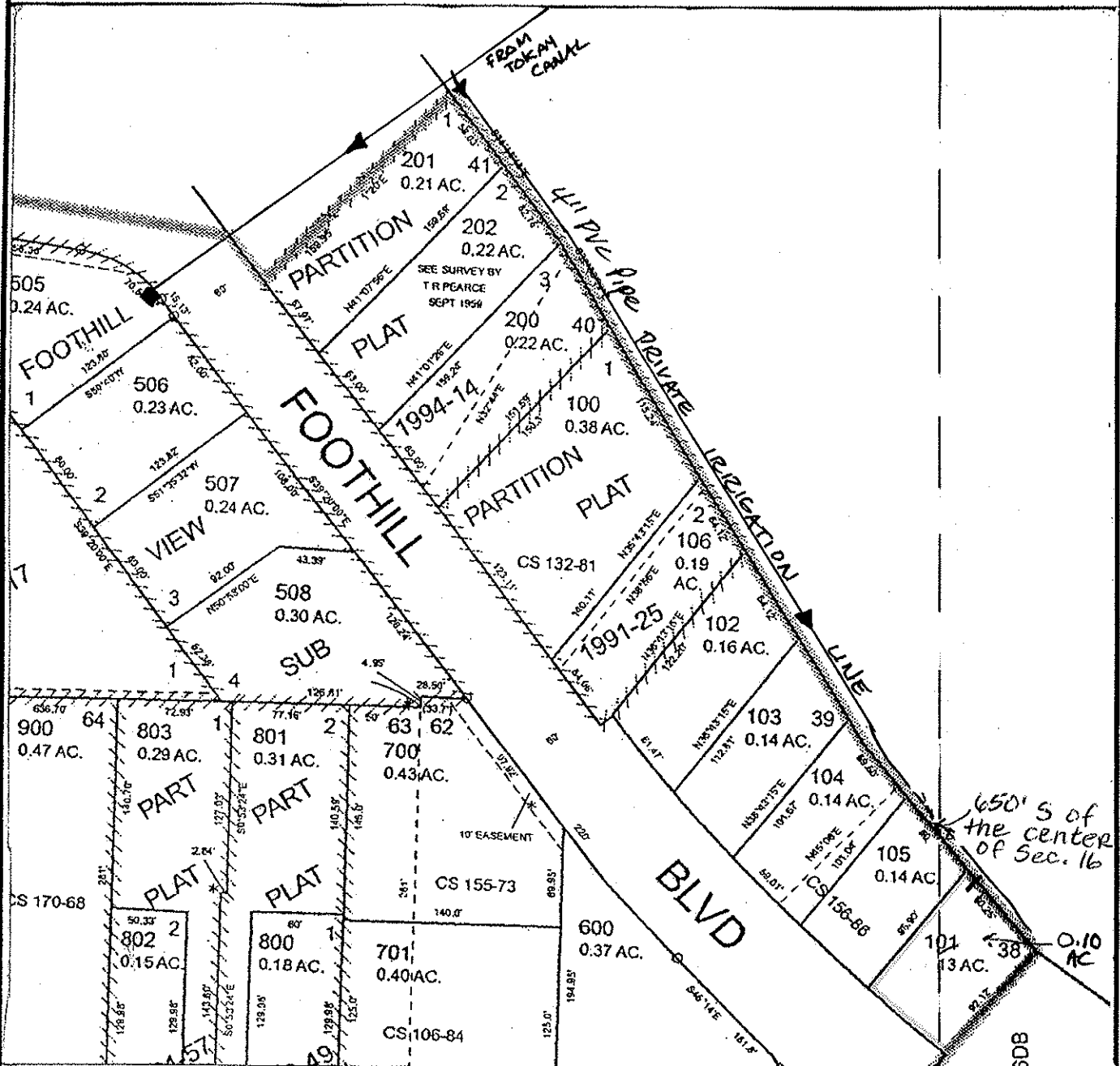
Inspected By: Donald E Miller Date: 7-31-14

Instructions: Attach and label the corresponding final proof map.

NW 1/4 SE 1/4 Section 16, T 36 S, R 5 W, WM

JOSEPHINE County, Oregon

Scale: 1" = 100'



FINAL PROOF MAP

LEE H. HOPKINS

TAX LOT #: 101 0.10 ACRES

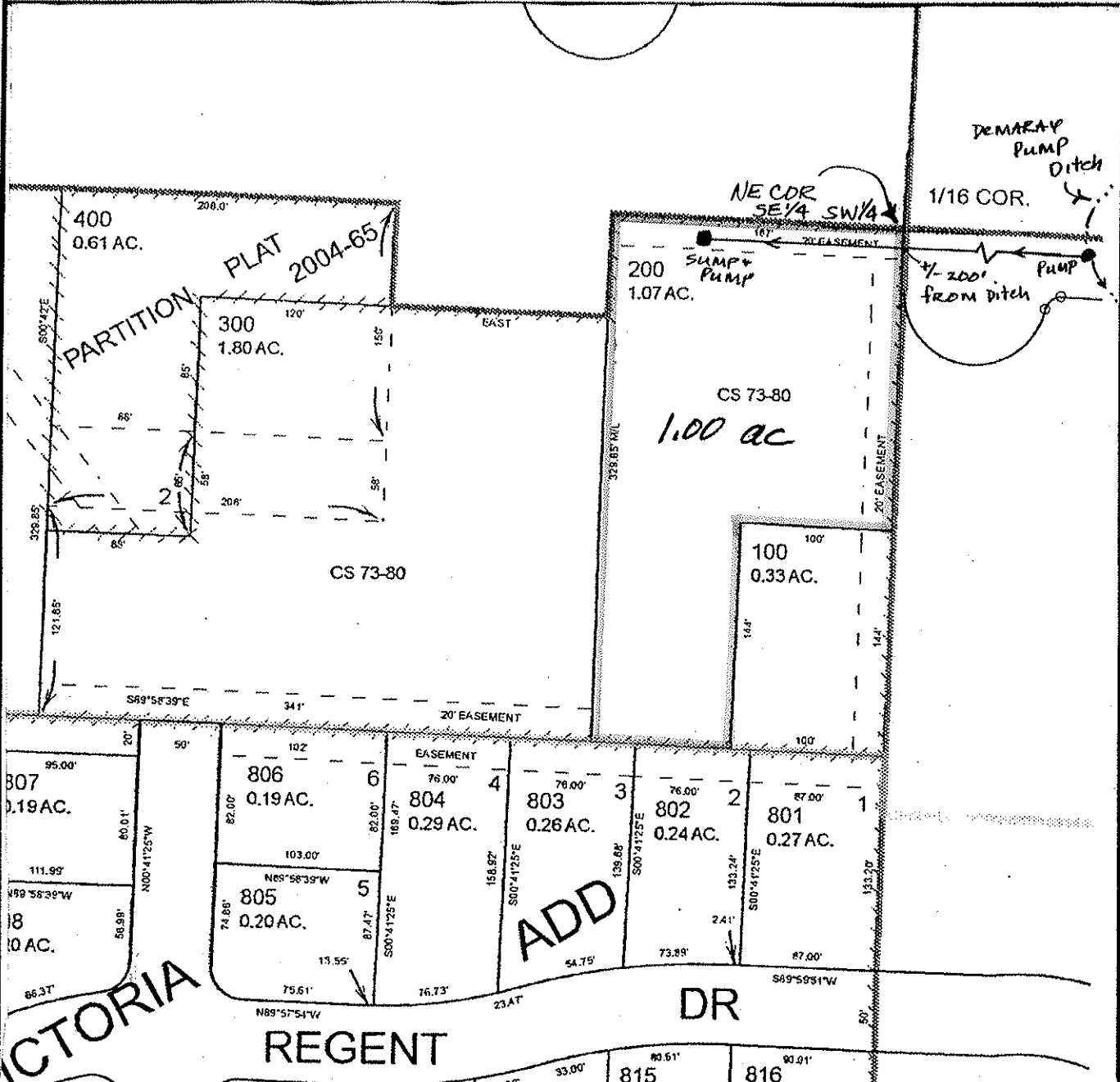
GRANTS PASS ID

DIN: 2010-374

SE 1/4 SW 1/4 Section 6, T 36 S, R 5 W, WM

Josephine County, Oregon

Scale: 1" = 100'



FINAL PROOF MAP

CHRISTINE COULTER

TAX LOT #: 200 1.00 ACRES

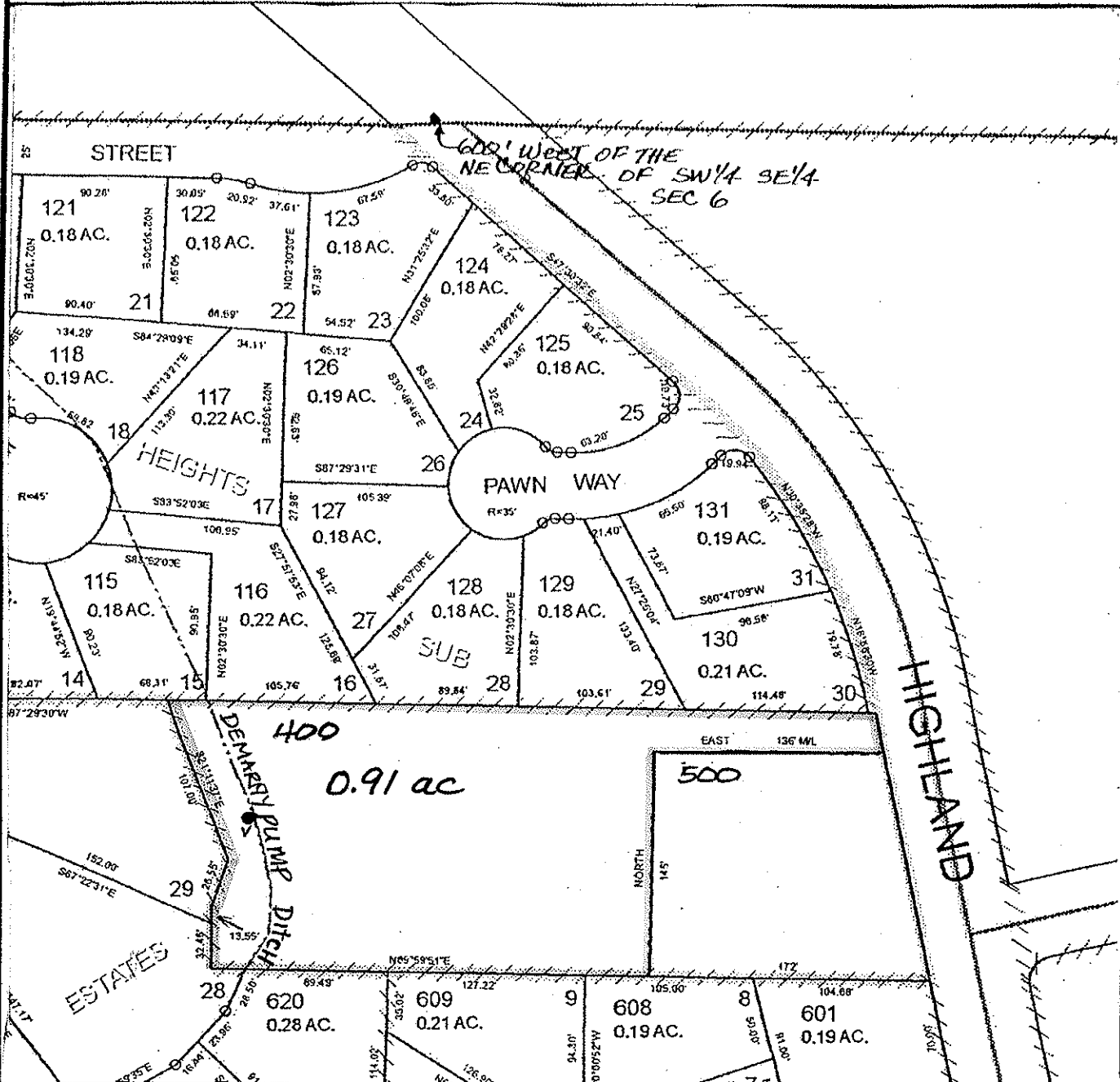
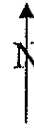
GRANTS PASS ID

DIN: 7698-020

SW 1/4 SE 1/4 Section 6, T36 S, R5 W, WM

JOSEPHINE County, Oregon

Scale: 1" = 100'



FINAL PROOF MAP

AUDREY M. GUESTER

TAX LOT #: 400 0.91 ACRES

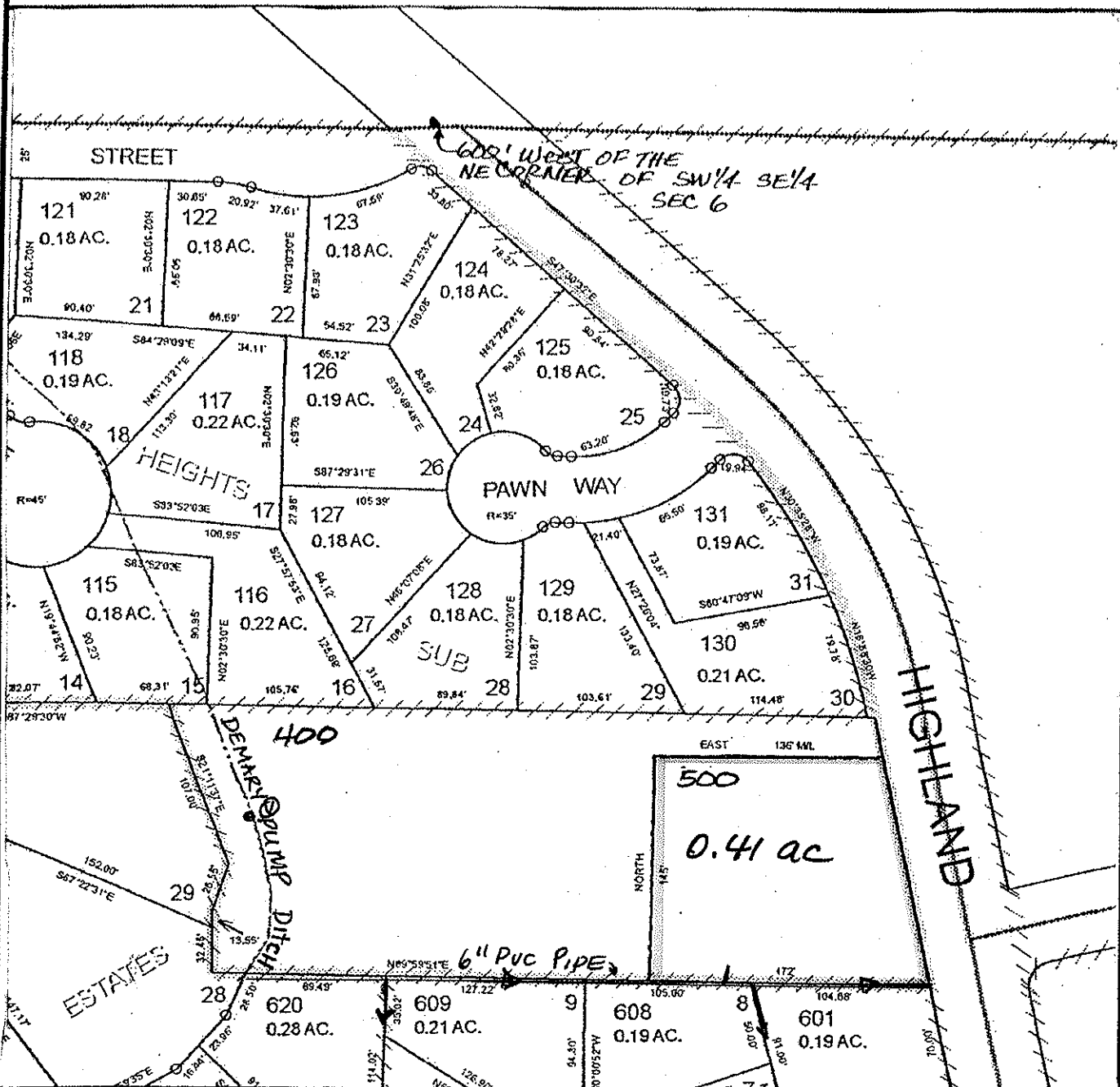
GRANTS PASS ID

DIN: 7698-021

SW 1/4 SE 1/4 Section 6, T36 S, R5 W, WM

JOSEPHINE County, Oregon

Scale: 1" = 100'



FINAL PROOF MAP

AUDREY M. QUESTER

TAX LOT #: 500 0.41 **ACRES**

GRANTS PASS ID

DIN: 7698-022

**CLAIM OF BENEFICIAL USE
Site Report**

Transfer Number: T-7698

District Internal Notice #: 7698-023

User Name: Sam C & Donna Stewart

Situs: 1045 NW Cooke Ave

Place of Use:

USE	TWP	RNG	SEC	QTR	QTR	TAX LOT	TOTAL AC
IRR	36 S	5 W	6	SW	SE	700/706	0.13

District Conveyance System:

Description of Delivery System: 6" PVC PIPE; 2" STAND PIPE & HOSE BIB

Headgate: COOKE PUMP

Canal: DEMARAY PMP DITCH

Beneficial Use:

Description of Beneficial Use: LAWNS, FLOWERS, SHRUBS, TREES

Method Used to Calculate Beneficial Use: VISUAL

User Interviewed: Yes No
Beneficial Use Made as Authorized Yes No

Description of Beneficial Use if Less than Authorized: _____

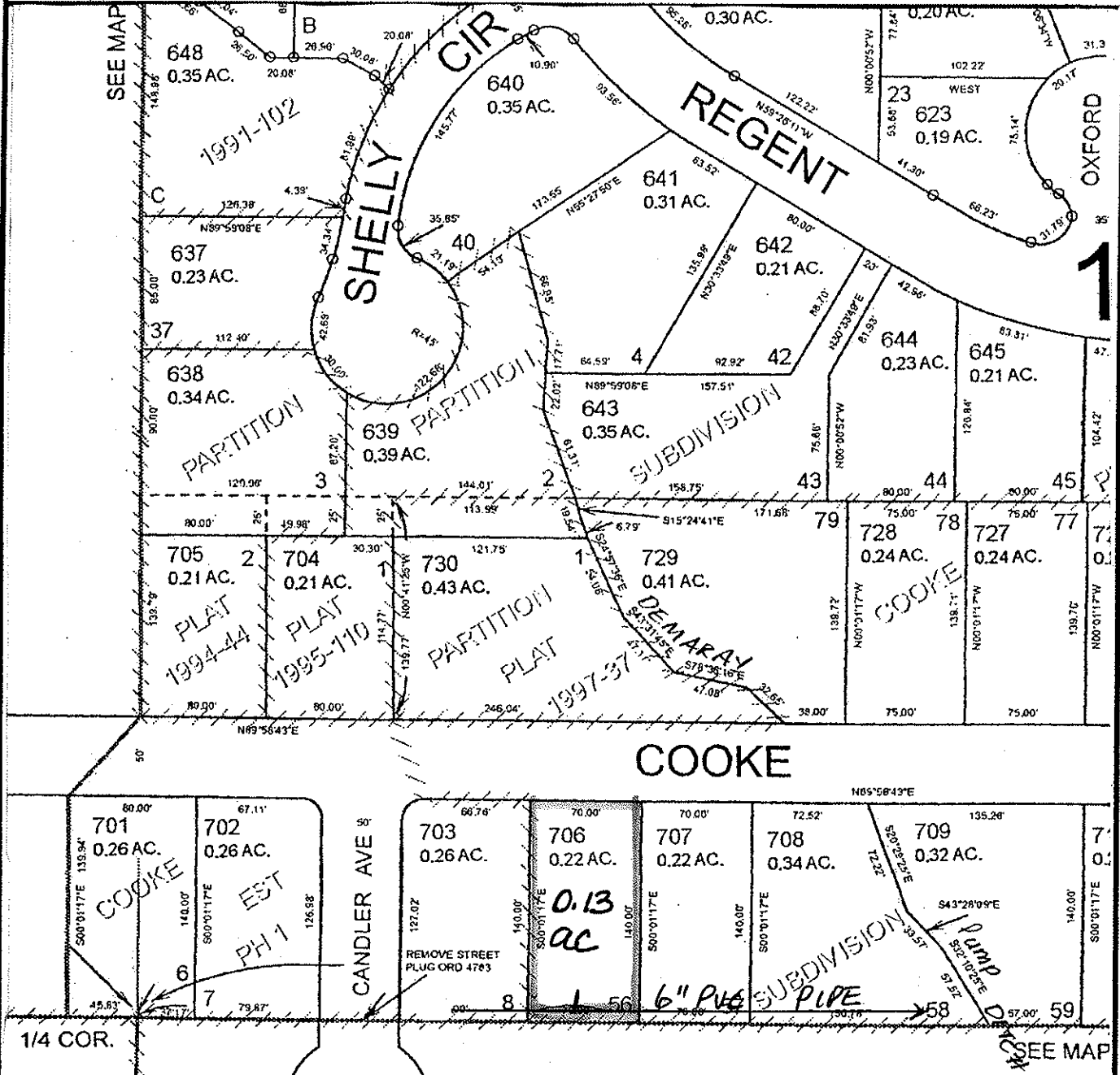
Inspected By: Donald E. Miller Date: 7-8-14

Instructions: Attach and label the corresponding final proof map.

SW 1/4 SE 1/4 Section 6, T 36 S, R 5 W, WM

Josephine County, Oregon

Scale: 1" = 100'



FINAL PROOF MAP

SAM C & DONNA J STEWART

TAX LOT #: 700/706 0.13 ACRES

GRANTS PASS ID

DIN: 7698-023

CLAIM OF BENEFICIAL USE Site Report

Transfer Number: T-7698

District Internal Notice #: 7698-024

User Name: Diane Carlson

Situs: 1035 NW Cooke Ave

Place of Use:

USE	TWP	RNG	SEC	QTR	QTR	TAX LOT	TOTAL AC
IRR	36 S	5 W	6	SW	SE	700/707	0.09

District Conveyance System:

Description of Delivery System: 6" PVC Pipe ; 2" PVC STAND PIPE & HOSE BIB

Headgate: COOKE PUMP

Canal: DEMARAY PMP DITCH

Beneficial Use:

Description of Beneficial Use: LAWN, FLOWERS, TREES, SHRUBS

Method Used to Calculate Beneficial Use: VISUAL

User Interviewed: Yes No
 Beneficial Use Made as Authorized Yes No

Description of Beneficial Use if Less than Authorized: _____

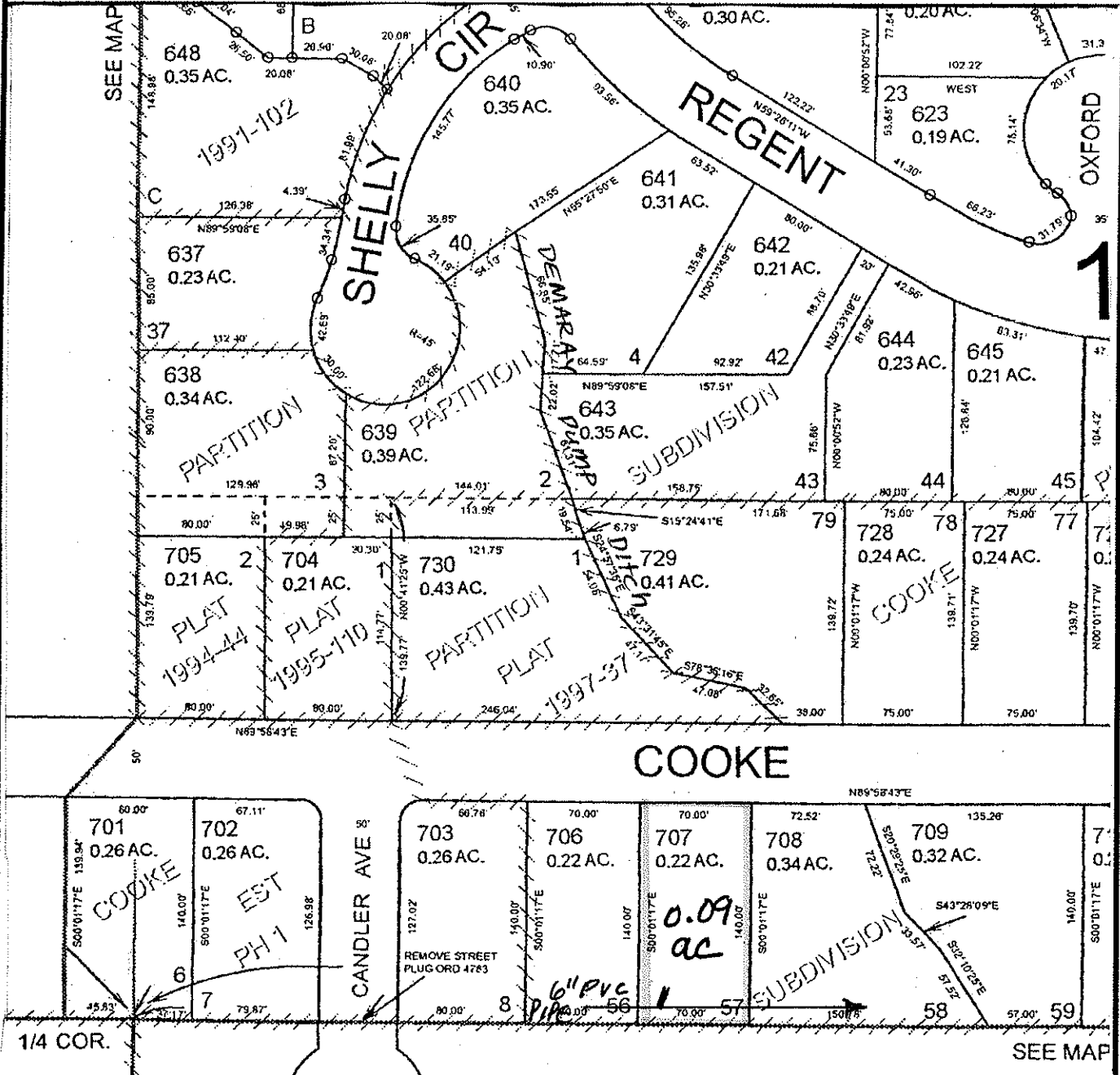
Inspected By: Donald E Miller Date: 7-7-14

Instructions: Attach and label the corresponding final proof map.

SW 1/4 SE 1/4 Section 6, T 36 S, R 5 W, WM

JOSEPHINE County, Oregon

Scale: 1" = 100'



FINAL PROOF MAP

DIANE CARLSON

TAX LOT #: 700/707 0.09 **ACRES**

GRANTS PASS ID

DIN: 7698-024

CLAIM OF BENEFICIAL USE Site Report

Transfer Number: T-7698

District Internal Notice #: 7698-025

User Name: Wendy B Crisafull-Calhoun

Situs: 1005 NW Cooke Ave

Place of Use:

USE	TWP	RNG	SEC	QTR	QTR	TAX LOT	TOTAL AC
IRR	36 S	5 W	6	SW	SE	700/709	0.24

District Conveyance System:

Description of Delivery System: 6" PVC PIPE ; 2" PVC STAND PIPE & HOSE BIB

Headgate: COOKE PUMP

Canal: DEMARAY PMP DITCH

Beneficial Use:

Description of Beneficial Use: lawns, flowers, trees, shrubs

Method Used to Calculate Beneficial Use: VISUAL

User Interviewed: Yes No
 Beneficial Use Made as Authorized Yes No

Description of Beneficial Use if Less than Authorized: _____

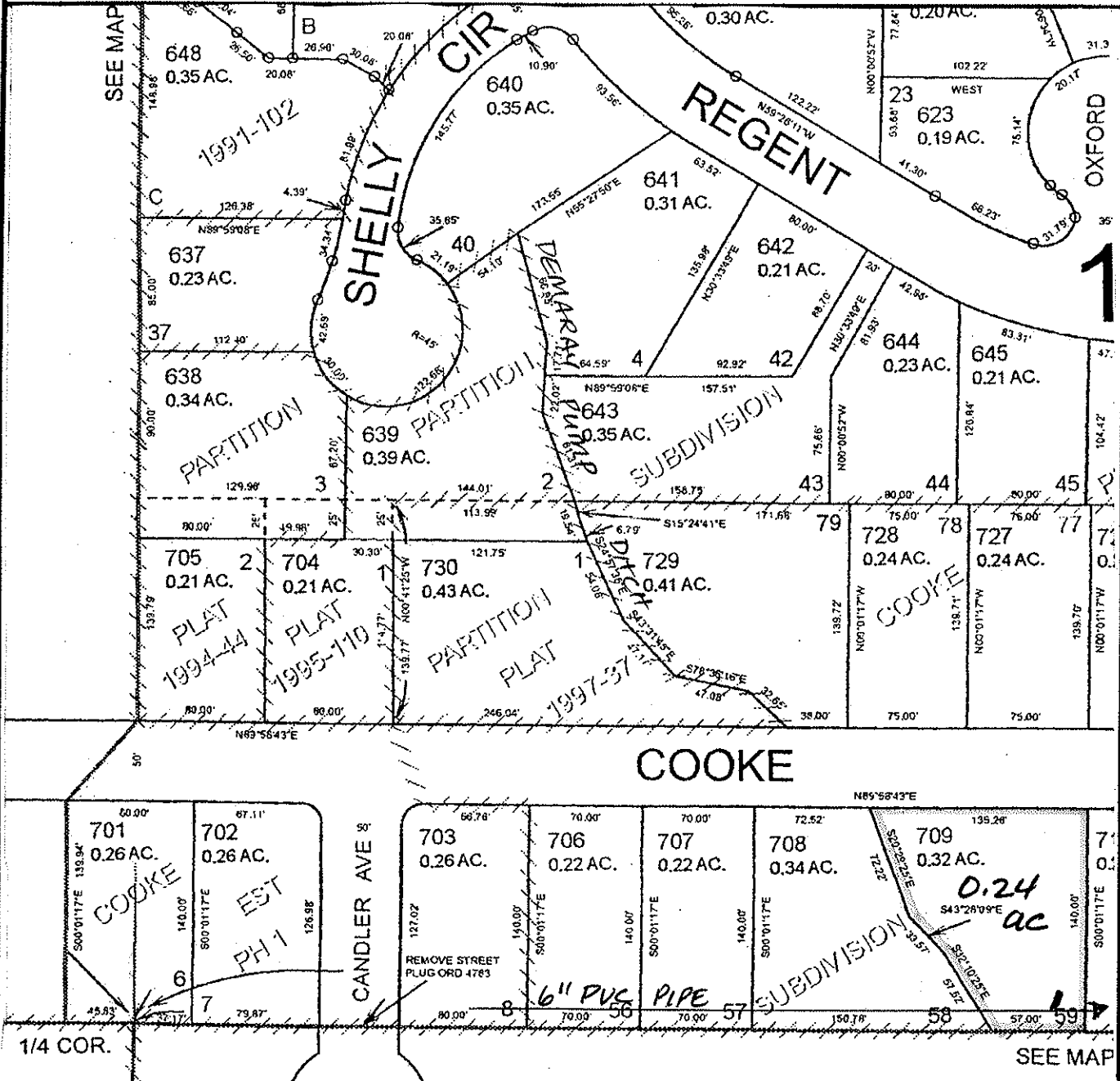
Inspected By: Donald E Miller Date: 7-7-14

Instructions: Attach and label the corresponding final proof map.

SW 1/4 SE 1/4 Section 6, T 36 S, R 5 W, WM

JOSEPHINE County, Oregon

Scale: 1" = 100'



FINAL PROOF MAP

WENDY B CRISAFULL-CALHOUN

TAX LOT #: 700/709 0.24 **ACRES**

GRANTS PASS ID

DIN: 7698-025

CLAIM OF BENEFICIAL USE Site Report

Transfer Number: T-7698

District Internal Notice #: 7698-026

User Name: ROBERT A & DORO L OAKS

Situs: 985 NW Cooke Ave

Place of Use:

USE	TWP	RNG	SEC	QTR	QTR	TAX LOT	TOTAL AC
IRR	36 S	5 W	6	SW	SE	700/710	0.14

District Conveyance System:

Description of Delivery System: 6" PVC Pipe, 2" PVC stand pipe & HOSE BLB
 Headgate: COOKE PUMP Canal: DEMARAY PMP DITCH

Beneficial Use:

Description of Beneficial Use: LAWNS, SHRUBS, FLOWERS, TREES

Method Used to Calculate Beneficial Use: VISUAL

User Interviewed: Yes No
 Beneficial Use Made as Authorized Yes No

Description of Beneficial Use if Less than Authorized: _____

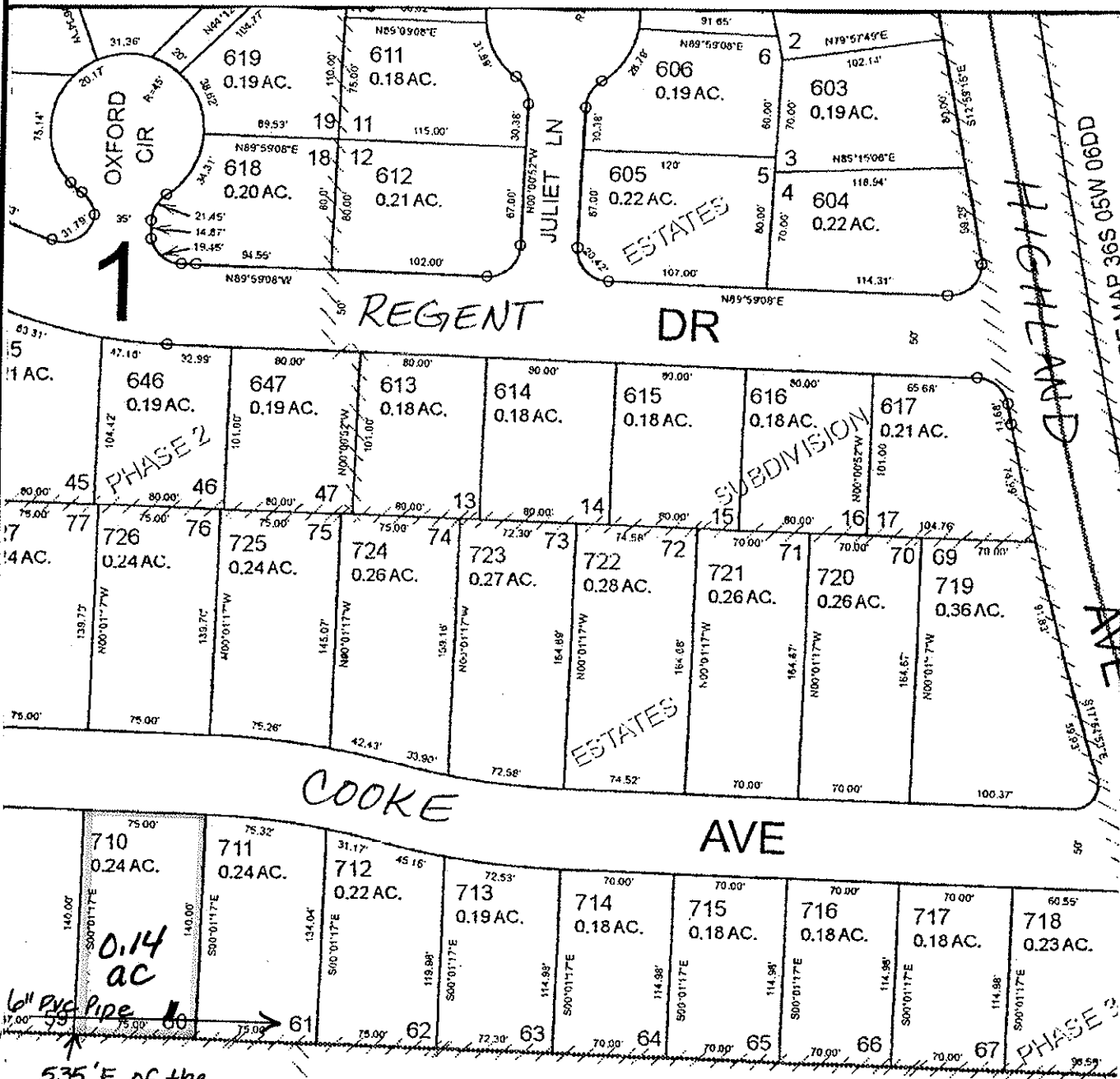
Inspected By: Donald E Miller Date: 9-15-14

Instructions: Attach and label the corresponding final proof map.

SW 1/4 SE 1/4 Section 6, T 36 S, R 5 W, WM

JOSEPHINE County, Oregon

Scale: 1" = 100'



535' E of the
W 1/4 COR OF
SEC 6

FINAL PROOF MAP

ROBERT A & DORO C OAKS

TAX LOT #: 700/710 0.14 ACRES

GRANTS PASS ID

DIN: 7698-026

CLAIM OF BENEFICIAL USE Site Report

Transfer Number: T-7698

District Internal Notice #: 7698-027

User Name: Robert W & Frances Maurer

Situs: 965 NW Cooke Ave

Place of Use:

USE	TWP	RNG	SEC	QTR	QTR	TAX LOT	TOTAL AC
IRR	36 S	5 W	6	SW	SE	700/712	0.13

District Conveyance System:

Description of Delivery System: 6" PVC Pipe & 2" STAND PIPE & HOSE BIB

Headgate: COOKE PUMP

Canal: DEMARAY PMP DITCH

Beneficial Use:

Description of Beneficial Use: lawns, trees, flowers, shrubs

Method Used to Calculate Beneficial Use: VISUAL

User Interviewed:

Yes

No

Beneficial Use Made as Authorized

Yes

No

Description of Beneficial Use if Less than Authorized: _____

Inspected By: Donald E Miller

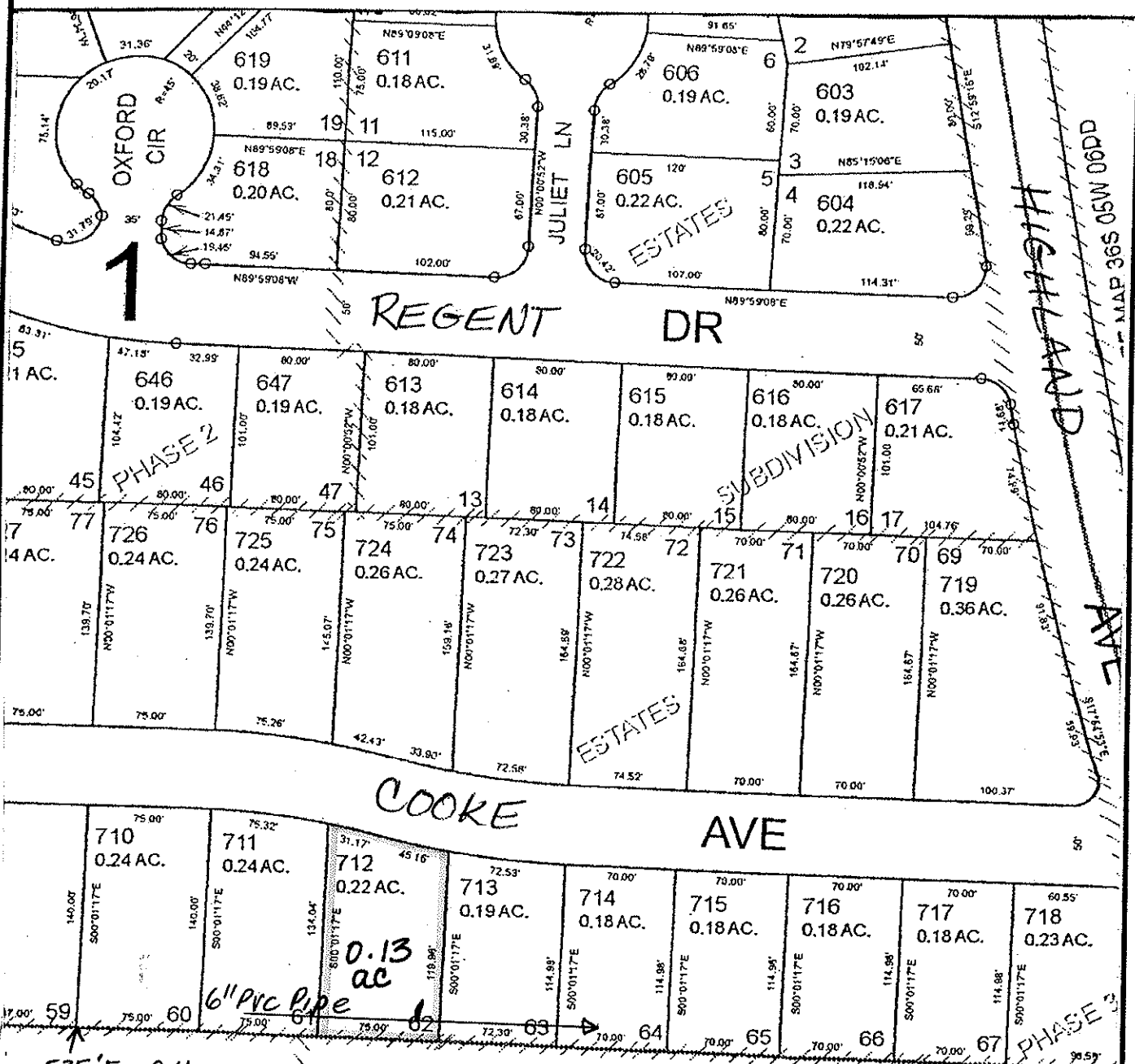
Date: 7-7-14

Instructions: Attach and label the corresponding final proof map.

SW 1/4 SE 1/4 Section 6, T 36 S, R 5 W, WM

JOSEPHINE County, Oregon

Scale: 1" = 100'



535' E of the
W 1/4 COR OF
SEC 6

FINAL PROOF MAP

ROBERT & FRANCES MAURER

TAX LOT #: 700/712 0.13 ACRES

GRANTS PASS ID

DIN: 769B-027

CLAIM OF BENEFICIAL USE Site Report

Transfer Number: T-7698

District Internal Notice #: 7698-028

User Name: THOMAS J & LOWELL M PATRICK

Situs: 945 NW Cooke Ave

Place of Use:

USE	TWP	RNG	SEC	QTR	QTR	TAX LOT	TOTAL AC
IRR	36 S	5W	6	SW	SE	700/714	0.08

District Conveyance System:

Description of Delivery System: 6" PVC Pipe; 2" PVC STAND PIPE & HOSE BIB

Headgate: COOKE PUMP

Canal: DEMARAY PMP DITCH

Beneficial Use:

Description of Beneficial Use: Lawn, flowers, trees, shrubs

Method Used to Calculate Beneficial Use: VISUAL

User Interviewed: Yes No

Beneficial Use Made as Authorized Yes No

Description of Beneficial Use if Less than Authorized: _____

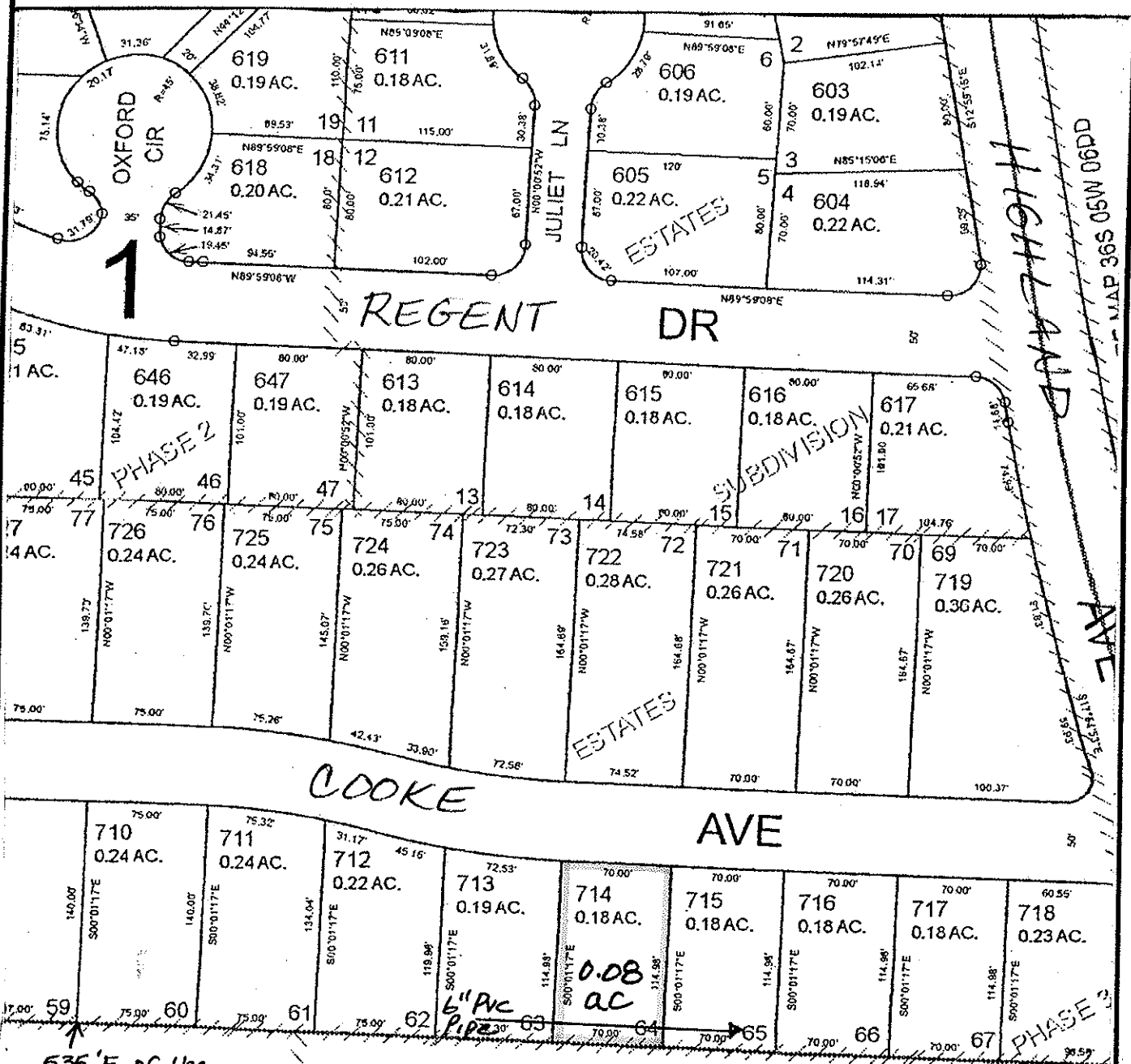
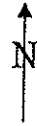
Inspected By: Donald E Miller Date: 9-15-14

Instructions: Attach and label the corresponding final proof map.

SW 1/4 SE 1/4 Section 6, T 36 S, R 5 W, WM

JOSEPHINE County, Oregon

Scale: 1" = 100'



535' E of the
W 1/4 COR OF
SEC 6

FINAL PROOF MAP

THOMAS J & LOWELL M PATRICK

TAX LOT #: 700/714 0.08 ACRES

GRANTS PASS ID

DIN: 7698-028

**CLAIM OF BENEFICIAL USE
Site Report**

Transfer Number: T-7698

District Internal Notice #: 7698-029

User Name: RICHARD & BEVERLY GRIM

Situs: 935 NW Cooke Ave

Place of Use:

USE	TWP	RNG	SEC	QTR	QTR	TAX LOT	TOTAL AC
IRR	36 S	5W	6	SW	SE	700/715	0.09

District Conveyance System:

Description of Delivery System: 6" PVC Pipe; 2" PVC STAND PIPE & HOSE BIB

Headgate: COOKE PUMP

Canal: DEMARAY PMP DITCH

Beneficial Use:

Description of Beneficial Use: Lawn, flowers, trees, shrubs

Method Used to Calculate Beneficial Use: VISUAL

User Interviewed: Yes No

Beneficial Use Made as Authorized Yes No

Description of Beneficial Use if Less than Authorized: _____

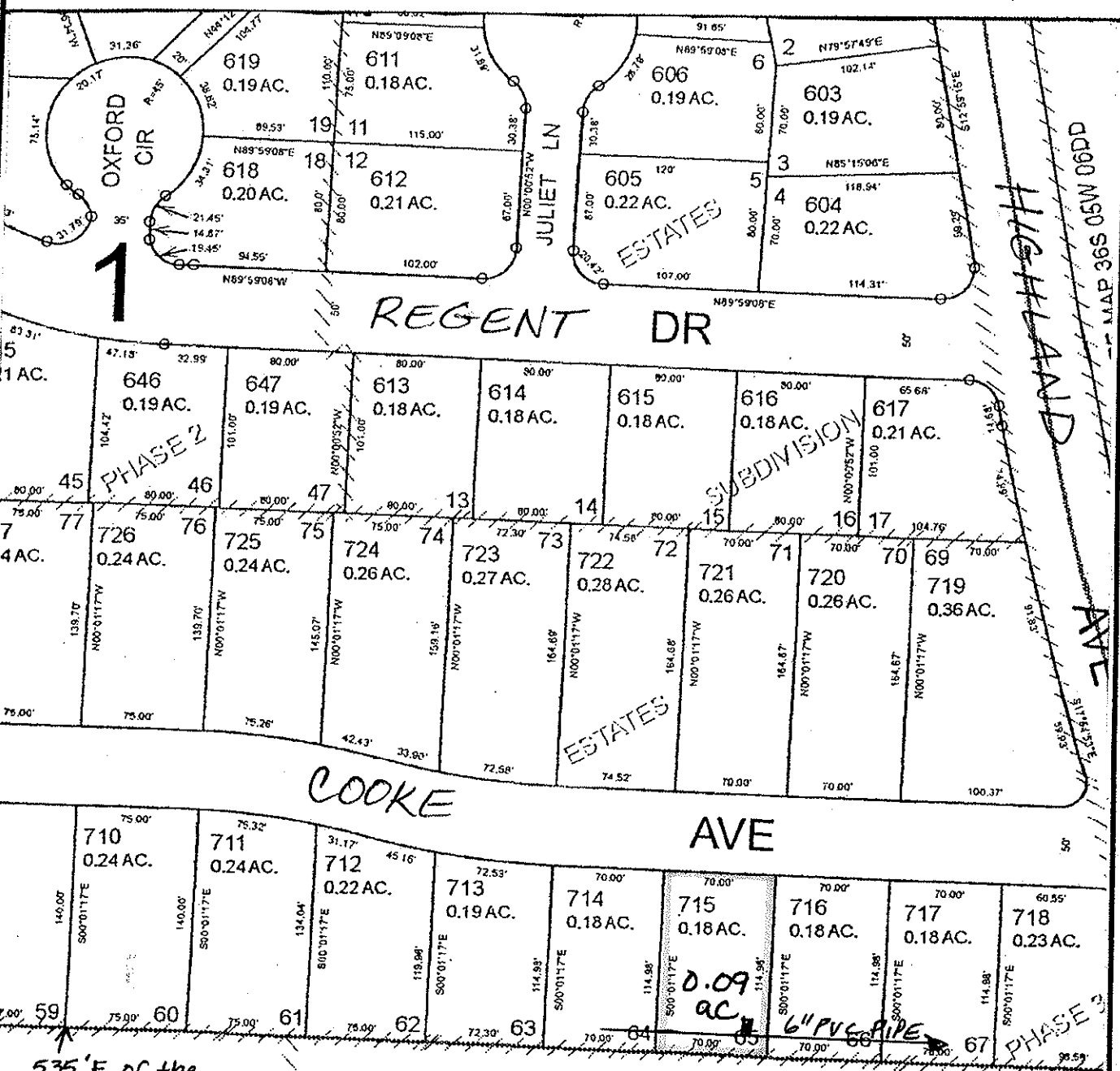
Inspected By: Donald E Miller Date: 9-18-14

Instructions: Attach and label the corresponding final proof map.

SW 1/4 SE 1/4 Section 6, T 36 S, R 5 W, WM

JOSEPHINE County, Oregon

Scale: 1" = 100'



535' E of the
W 1/4 COR OF
SEC 6

FINAL PROOF MAP

RICHARD & BEVERLY GRIM

TAX LOT #: 700/715 0.09 ACRES

GRANTS PASS ID

DIN: 7698-029

CLAIM OF BENEFICIAL USE Site Report

Transfer Number: T-7698

District Internal Notice #: 7698-030

User Name: JAMES B TAYLOR

Situs: 915 NW Cooke Ave

Place of Use:

USE	TWP	RNG	SEC	QTR	QTR	TAX LOT	TOTAL AC
IRR	36 S	5W	6	SW	SE	700/717	0.09

District Conveyance System:

Description of Delivery System: 6" PVC PIPE & 2" PVC STAND PIPE & HOSE BIB

Headgate: COOKE PUMP

Canal: DEMARAY PMP DITCH

Beneficial Use:

Description of Beneficial Use: lawn, flowers, trees, shrubs

Method Used to Calculate Beneficial Use: VISUAL

User Interviewed: Yes No
 Beneficial Use Made as Authorized Yes No

Description of Beneficial Use if Less than Authorized: _____

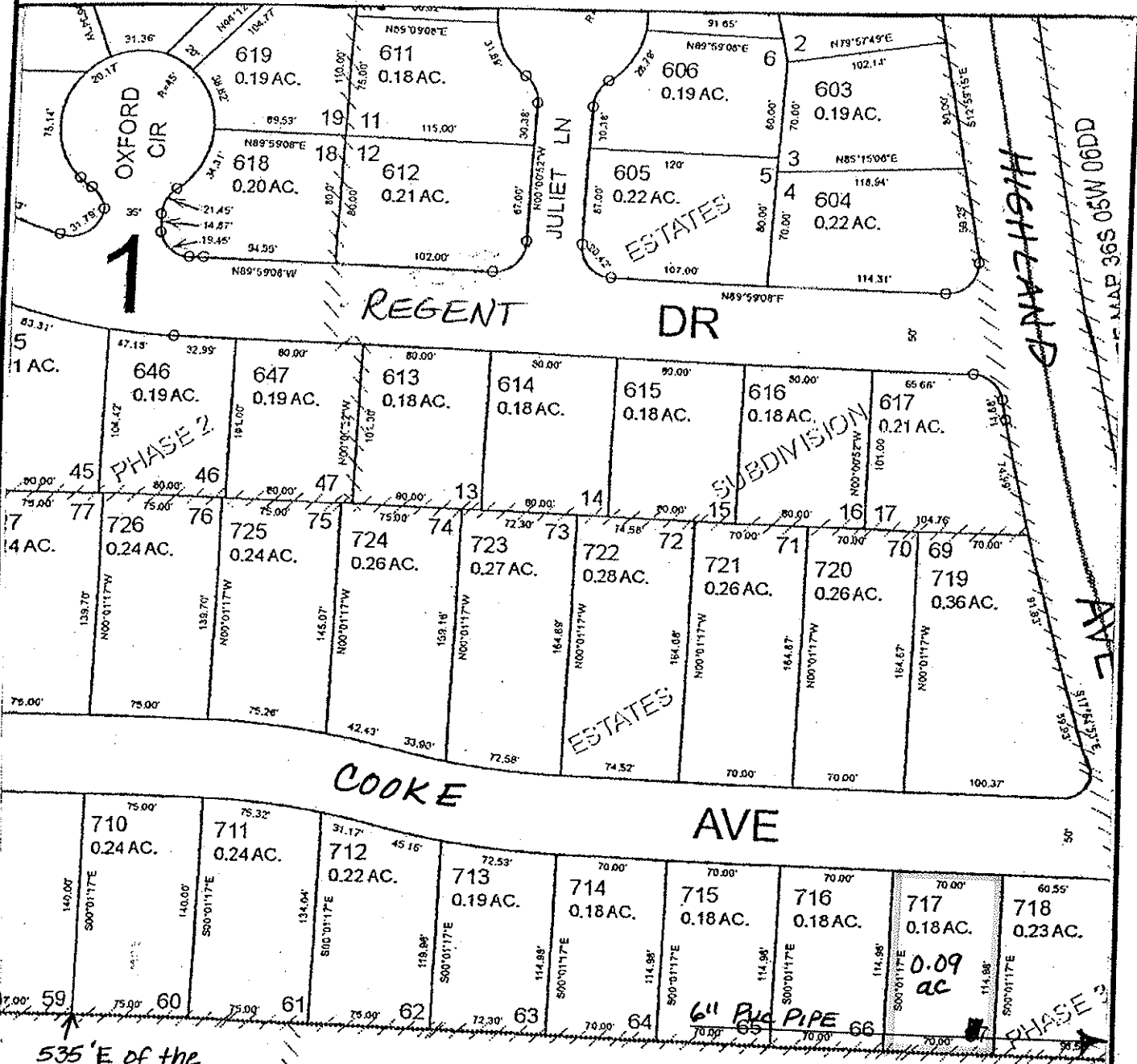
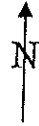
Inspected By: Donald E Miller Date: 9-15-14

Instructions: Attach and label the corresponding final proof map.

SW 1/4 SE 1/4 Section 6, T 36 S, R 5 W, WM

JOSEPHINE County, Oregon

Scale: 1" = 100'



535' E of the
W 1/4 COR OF
SEC 6

FINAL PROOF MAP

JAMES B. TAYLOR

TAX LOT #: 700/717 0.09 ACRES

GRANTS PASS ID

DIN: 7698-030

CLAIM OF BENEFICIAL USE Site Report

Transfer Number: T-7698

District Internal Notice #: 7698-031

User Name: Robin Debellis

Situs: 905 NW Cooke Ave

Place of Use:

USE	TWP	RNG	SEC	QTR	QTR	TAX LOT	TOTAL AC
IRR	36 S	5W	6	SW	SE	700/718	0.14

District Conveyance System:

Description of Delivery System: 6" PVC Pipe; 2" PVC stand pipe & hose
BIB

Headgate: COOKE PUMP

Canal: DEMARAY PMP DITCH

Beneficial Use:

Description of Beneficial Use: Lawns, shrubs, trees, flowers

Method Used to Calculate Beneficial Use: VISUAL

User Interviewed: Yes No
 Beneficial Use Made as Authorized Yes No

Description of Beneficial Use if Less than Authorized: _____

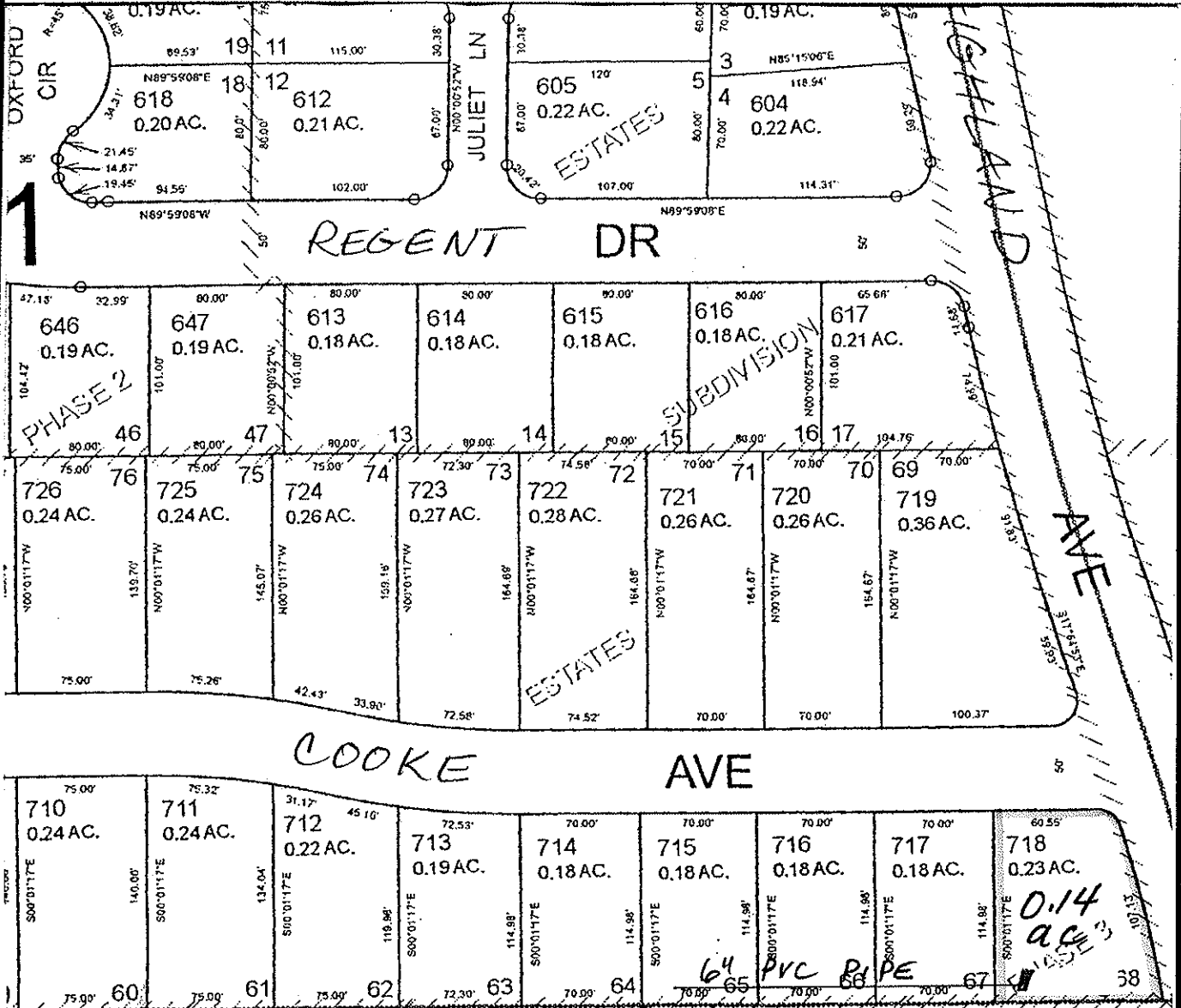
Inspected By: Donald E Miller Date: 7-7-14

Instructions: Attach and label the corresponding final proof map.

SW 1/4 SE 1/4 Section 6, T 36 S, R 5 W, WM

JOSEPHINE County, Oregon

Scale: 1" = 100'



COOKE AVE

FINAL PROOF MAP

ROBIN DEBELLIS

TAX LOT #: 700/718 0.14 ACRES

GRANTS PASS ID

DIN: 7698-031

**CLAIM OF BENEFICIAL USE
Site Report**

Transfer Number: T-7698

District Internal Notice #: 7698-032

User Name: Timothy L & Tami M Satre

Situs: 914 NW Cooke Ave

Place of Use:

USE	TWP	RNG	SEC	QTR	QTR	TAX LOT	TOTAL AC
IRR	36 S	5W	6	SW	SE	700/719	0.27

District Conveyance System:

Description of Delivery System: 6" PVC Pipe, 2" PVC STAND PIPE & Hose bib

Headgate: COOKE PUMP

Canal: DEMARAY PMP DITCH

Beneficial Use:

Description of Beneficial Use: Lawn, shrubs, trees, flowers

Method Used to Calculate Beneficial Use: VISUAL

User Interviewed: Yes No
Beneficial Use Made as Authorized Yes No

Description of Beneficial Use if Less than Authorized: _____

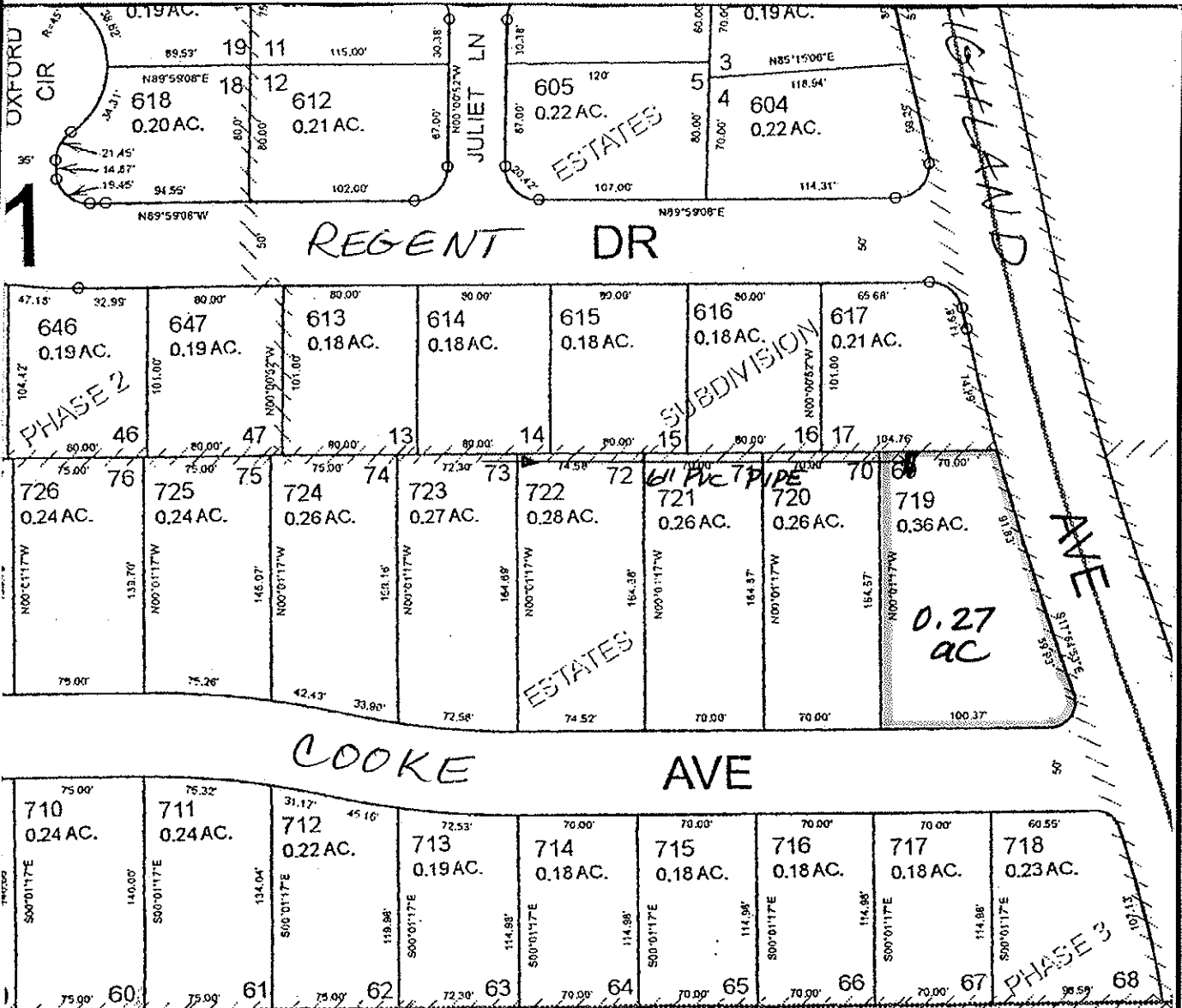
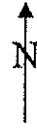
Inspected By: Donald E Miller Date: 7-7-14

Instructions: Attach and label the corresponding final proof map.

SW 1/4 SE 1/4 Section 6, T 36 S, R 5 W, WM

JOSEPHINE County, Oregon

Scale: 1" = 100'



865' E of
the W 1/4 COR
of Sec 6

FINAL PROOF MAP

TIMOTHY L & TAMI M SATRE

TAX LOT #: 700/719

0.27 ACRES

GRANTS PASS ID

DIN: 7698-032

CLAIM OF BENEFICIAL USE Site Report

Transfer Number: T-7698

District Internal Notice #: 7698-033

User Name: Lester J & Peggy I Bartholomew

Situs: 924 NW Cooke Ave

Place of Use:

USE	TWP	RNG	SEC	QTR	QTR	TAX LOT	TOTAL AC
IRR	36 S	5W	6	SW	SE	700/720	0.18

District Conveyance System:

Description of Delivery System: 6" PVC Pipe; 2" PVC stand pipe & hose
BIB

Headgate: COOKE PUMP

Canal: DEMARAY PMP DITCH

Beneficial Use:

Description of Beneficial Use: ground cover plants, trees, shrubs, flowers

Method Used to Calculate Beneficial Use: VISUAL

User Interviewed:

Yes

No

Beneficial Use Made as Authorized

Yes

No

Description of Beneficial Use if Less than Authorized: _____

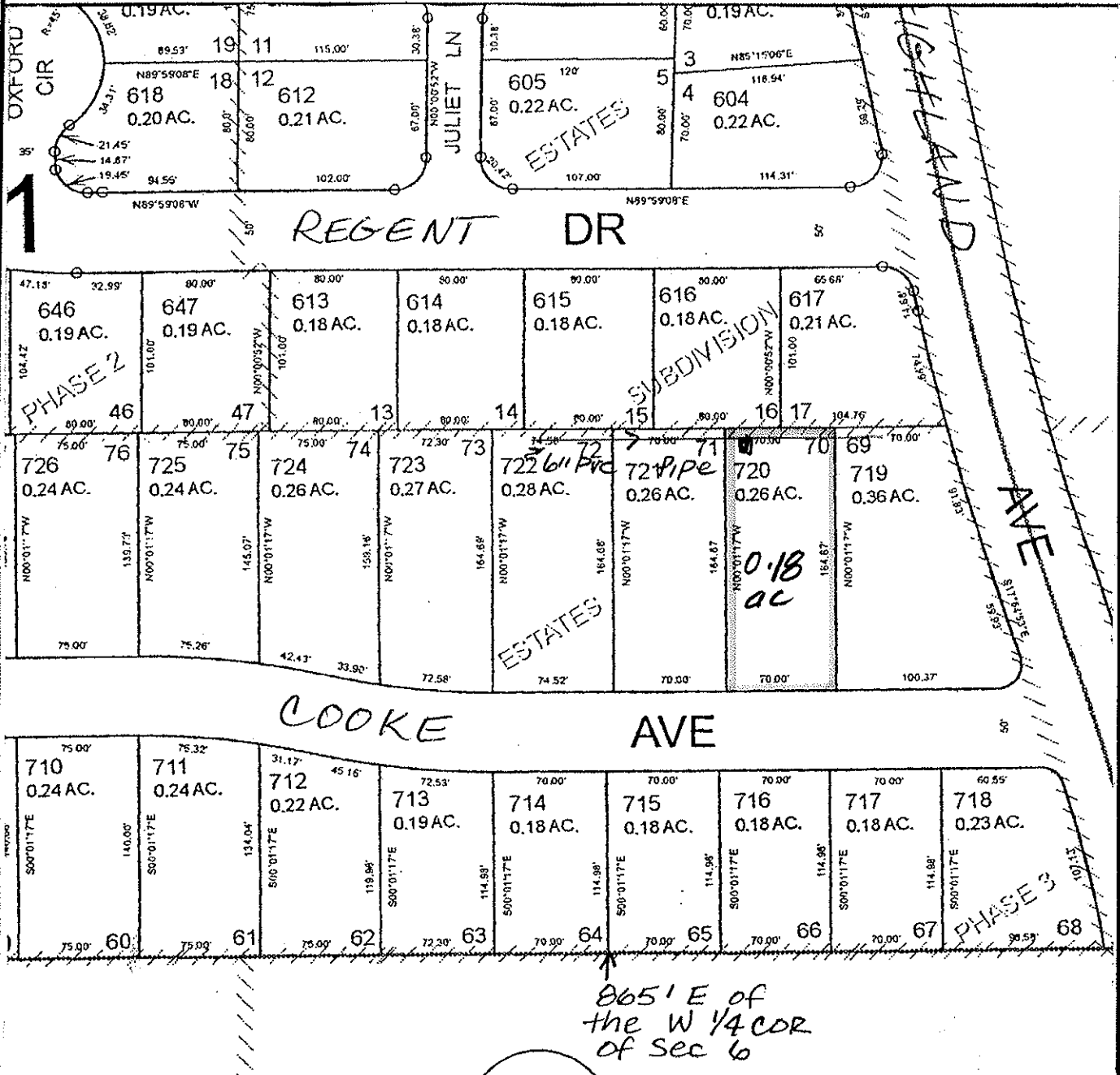
Inspected By: Donald E Miller Date: 7-7-14

Instructions: Attach and label the corresponding final proof map.

SW 1/4 SE 1/4 Section 6, T 36 S, R 5 W, WM

JOSEPHINE County, Oregon

Scale: 1" = 100'



FINAL PROOF MAP

LESTER J & PEGGY I BARTHLOMEW

TAX LOT #: 700/720 0.18 ACRES

GRANTS PASS ID

DIN: 7698-033

CLAIM OF BENEFICIAL USE Site Report

Transfer Number: T-7698

District Internal Notice #: 7698-034

User Name: JEFFREY D HOUSE

Situs: 944 NW Cooke Ave

Place of Use:

USE	TWP	RNG	SEC	QTR	QTR	TAX LOT	TOTAL AC
IRR	36 S	5W	6	SW	SE	700/722	0.14

District Conveyance System:

Description of Delivery System: 6" PVC PIPE; 2" STAND PIPE & HOSE
BIB

Headgate: COOKE PUMP

Canal: DEMARAY PMP DITCH

Beneficial Use:

Description of Beneficial Use: LAWN, FLOWERS, SHRUBS

Method Used to Calculate Beneficial Use: VISUAL

User Interviewed: () Yes () No
Beneficial Use Made as Authorized () Yes () No

Description of Beneficial Use if Less than Authorized: _____

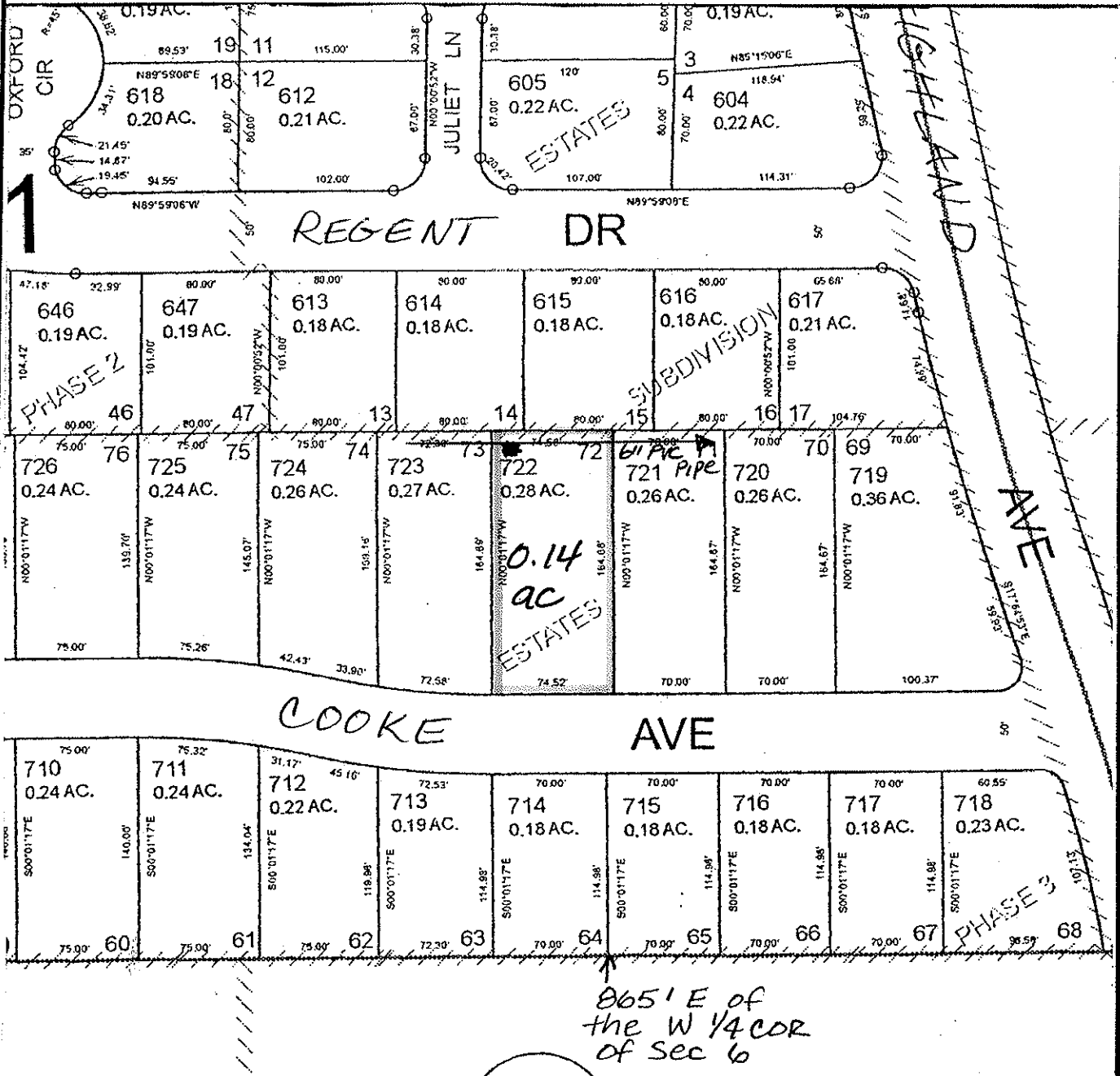
Inspected By: Donald E Miller Date: 9-15-14

Instructions: Attach and label the corresponding final proof map.

SW 1/4 SE 1/4 Section 6, T 36 S, R 5 W, WM

JOSEPHINE County, Oregon

Scale: 1" = 100'



FINAL PROOF MAP

JEFFREY D HOUSE

TAX LOT #: 700/722 0.14 ACRES

GRANTS PASS ID

DIN: 7698-034

CLAIM OF BENEFICIAL USE Site Report

Transfer Number: T-7698

District Internal Notice #: 7698-035

User Name: ROBERT W WEBER

Situs: 954 NW Cooke Ave

Place of Use:

USE	TWP	RNG	SEC	QTR	QTR	TAX LOT	TOTAL AC
IRR	36 S	5W	6	SW	SE	700/723	0.17

District Conveyance System:

Description of Delivery System: 1" PVC PIPE, 2" STAND PIPE & HOSE
BIB

Headgate: COOKE PUMP

Canal: DEMARAY PMP DITCH

Beneficial Use:

Description of Beneficial Use: LAWNS, FLOWERS, SHRUBS, TREES

Method Used to Calculate Beneficial Use: VISUAL

User Interviewed: Yes No

Beneficial Use Made as Authorized Yes No

Description of Beneficial Use if Less than Authorized: _____

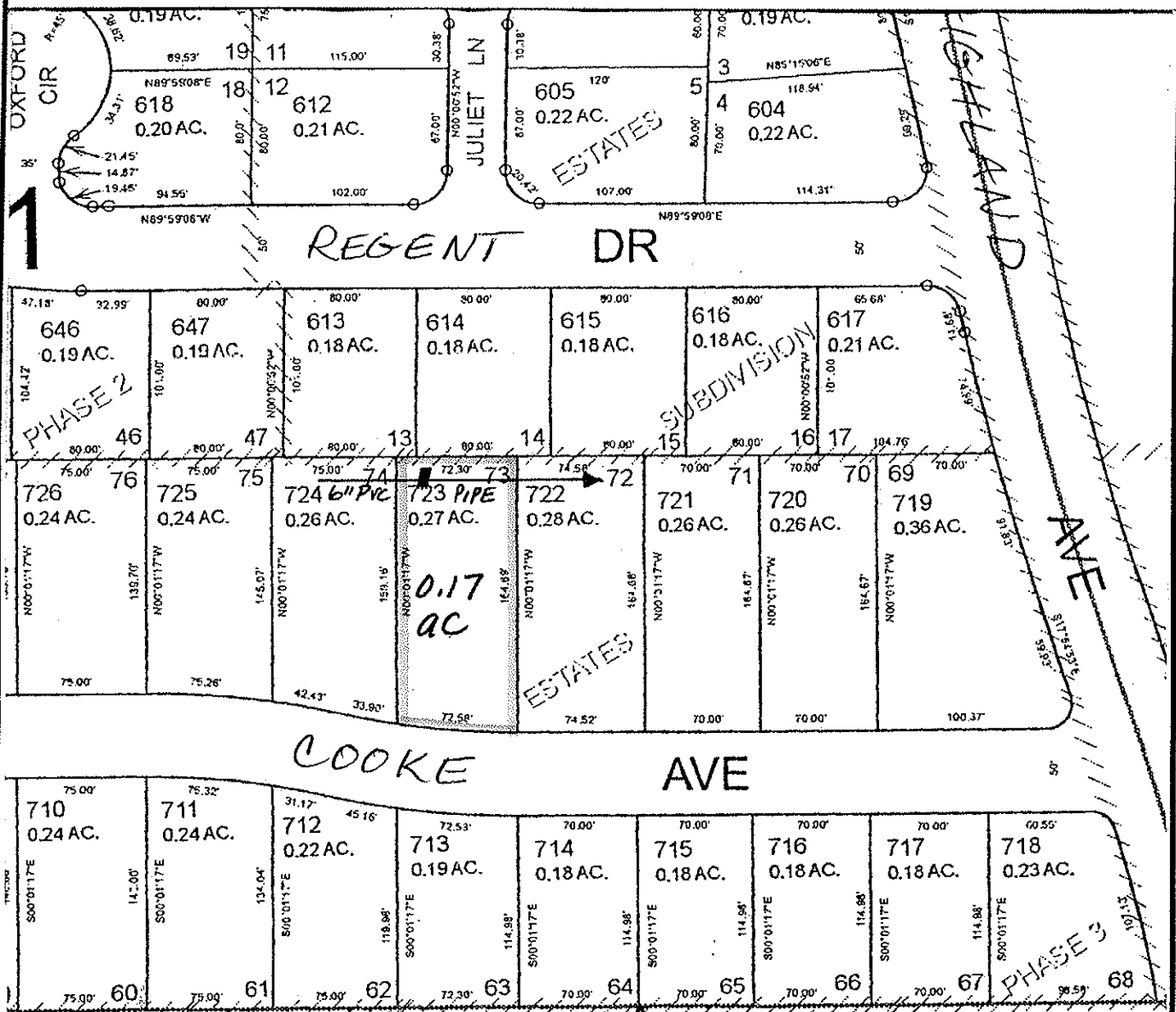
Inspected By: Donald E Miller Date: 9-15-14

Instructions: Attach and label the corresponding final proof map.

SW 1/4 SE 1/4 Section 6, T 36 S, R 5 W, WM

JOSEPHINE County, Oregon

Scale: 1" = 100'



865' E of the W 1/4 COR of Sec 6

FINAL PROOF MAP

ROBERT W. WEBER

TAX LOT #: 700/723 0.17 ACRES

GRANTS PASS ID

DIN: 7698-035

CLAIM OF BENEFICIAL USE Site Report

Transfer Number: T-7698

District Internal Notice #: 7698-036

User Name: Bill & Melanie Leonard

Situs: 964 NW Cooke Ave

Place of Use:

USE	TWP	RNG	SEC	QTR	QTR	TAX LOT	TOTAL AC
IRR	36 S	5W	6	SW	SE	700/724	0.15

District Conveyance System:

Description of Delivery System: 6" PVC Pipe; 2" PVC STAND PIPE & HOSE BIB

Headgate: COOKE PUMP

Canal: DEMARAY PMP DITCH

Beneficial Use:

Description of Beneficial Use: Lawns, flowers, trees, shrubs

Method Used to Calculate Beneficial Use: VISUAL

User Interviewed: Yes No
 Beneficial Use Made as Authorized Yes No

Description of Beneficial Use if Less than Authorized: _____

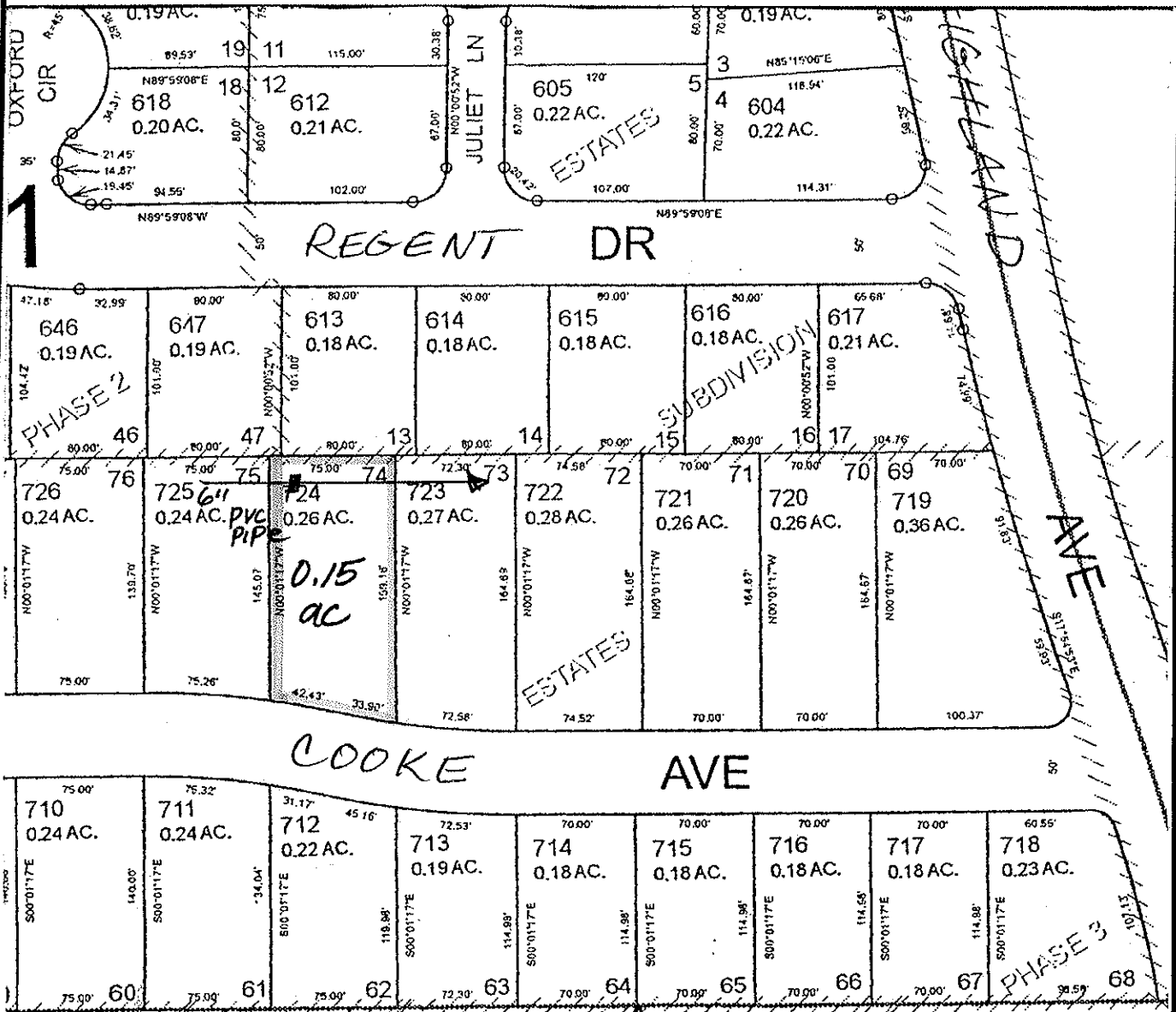
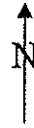
Inspected By: Donald E Miller Date: 7-7-14

Instructions: Attach and label the corresponding final proof map.

SW 1/4 SE 1/4 Section 6, T 36 S, R 5 W, WM

JOSEPHINE County, Oregon

Scale: 1" = 100'



FINAL PROOF MAP

BILL & MELANIE LEONARD

TAX LOT #: 700/724

0.15 ACRES

GRANTS PASS ID

DIN: 7698-036

**CLAIM OF BENEFICIAL USE
Site Report**

Transfer Number: T-7698

District Internal Notice #: 7698-037

User Name: Loren & Catherine Byer

Situs: 974 NW Cooke Ave

Place of Use:

USE	TWP	RNG	SEC	QTR	QTR	TAX LOT	TOTAL AC
IRR	36 S	5W	6	SW	SE	700/725	0.15

District Conveyance System:

Description of Delivery System: 6" PVC Pipe; 2" stand pipe & hose
bib

Headgate: COOKE PUMP

Canal: DEMARAY PMP DITCH

Beneficial Use:

Description of Beneficial Use: Lawn, shrubs, trees, flowers

Method Used to Calculate Beneficial Use: VISUAL

User Interviewed: Yes No
Beneficial Use Made as Authorized Yes No

Description of Beneficial Use if Less than Authorized: _____

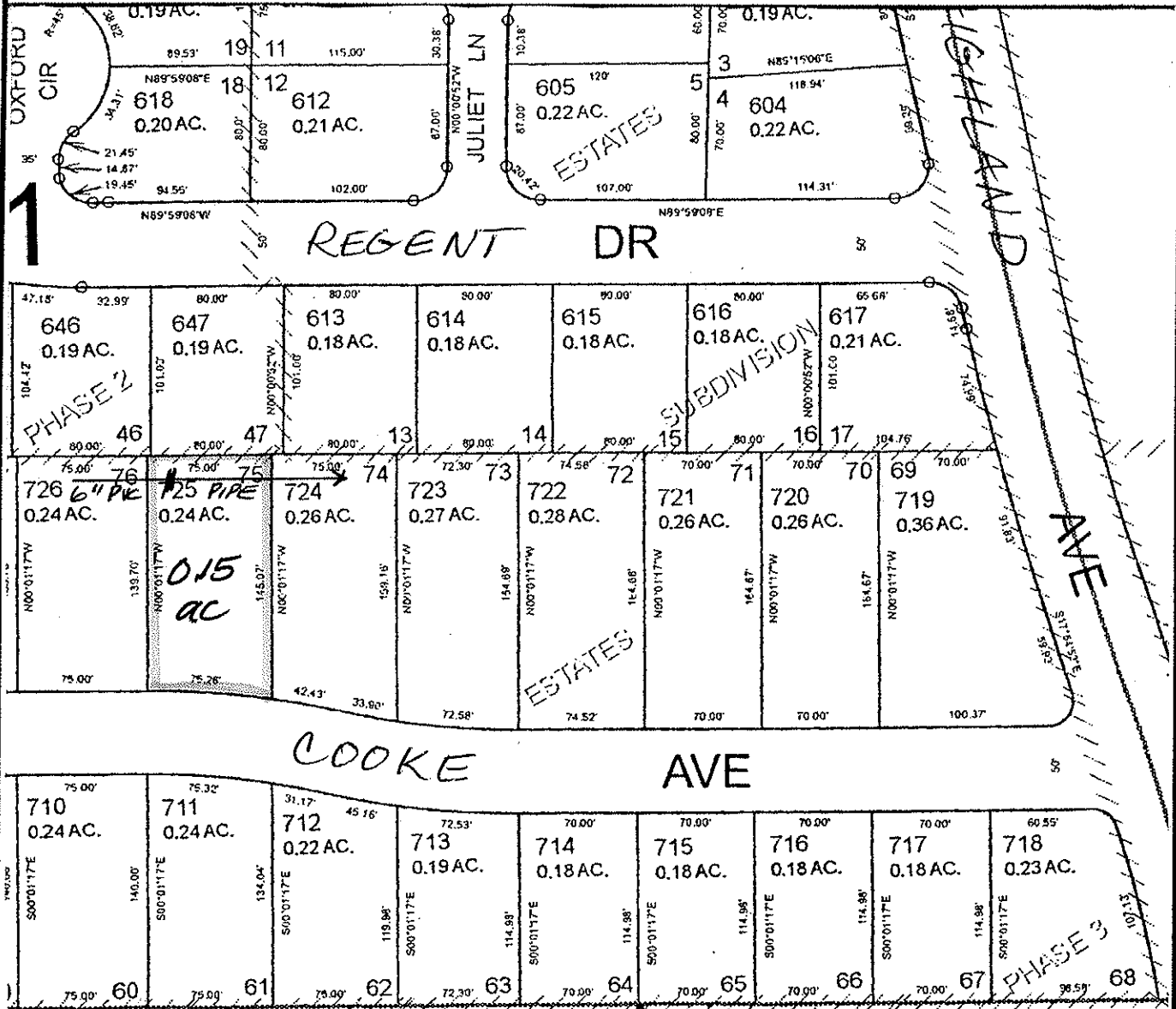
Inspected By: Donald E Miller Date: 7-7-14

Instructions: Attach and label the corresponding final proof map.

SW 1/4 SE 1/4 Section 6, T 36 S, R 5 W, WM

JOSEPHINE County, Oregon

Scale: 1" = 100'



865' E of the W 1/4 COR of Sec 6

FINAL PROOF MAP

LOREN & CATHERINE BYER

TAX LOT #: 700/725 0.15 ACRES

GRANTS PASS ID

DIN: 769B-037

CLAIM OF BENEFICIAL USE Site Report

Transfer Number: T-7698

District Internal Notice #: 7698-038

User Name: David & Kristen Bullock

Situs: 1004 NW Cooke Ave

Place of Use:

USE	TWP	RNG	SEC	QTR	QTR	TAX LOT	TOTAL AC
IRR	36 S	5W	6	SW	SE	700/727	0.13

District Conveyance System:

Description of Delivery System: 6" PVC PIPE; 2" STAND PIPE & HOSE BIB

Headgate: COOKE PUMP

Canal: DEMARAY PMP DITCH

Beneficial Use:

Description of Beneficial Use: lawn, flowers, shrubs, trees

Method Used to Calculate Beneficial Use: visual

User Interviewed: Yes No
 Beneficial Use Made as Authorized Yes No

Description of Beneficial Use if Less than Authorized: _____

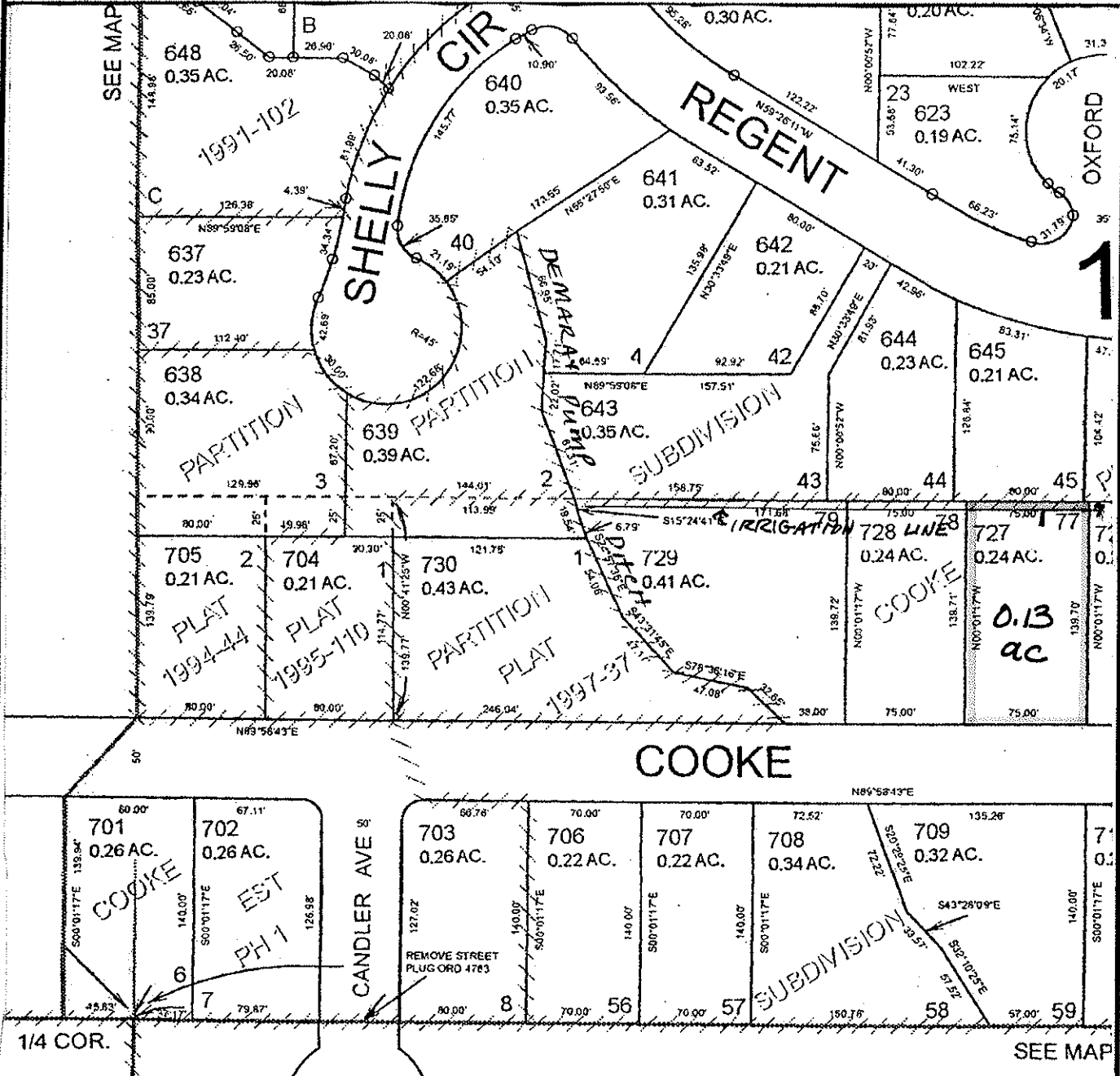
Inspected By: Donald E Miller Date: 7-9-14

Instructions: Attach and label the corresponding final proof map.

SW 1/4 SE 1/4 Section 6, T36 S, R5 W, WM

JOSEPHINE County, Oregon

Scale: 1" = 100'



FINAL PROOF MAP

DAVID + KRISTEN BULLOCK

TAX LOT #: 700/727 0.13 ACRES

GRANTS PASS ID

DIN: 7698-038

CLAIM OF BENEFICIAL USE Site Report

Transfer Number: T-7698

District Internal Notice #: 7698-039

User Name: OTIS R & AILENE M ANDERSON

Situs: 1014 NW Cooke Ave

Place of Use:

USE	TWP	RNG	SEC	QTR	QTR	TAX LOT	TOTAL AC
IRR	36 S	5W	6	SW	SE	700/728	0.15

District Conveyance System:

Description of Delivery System: 6" PVC PIPE, 2" STAND PIPE & HOSE BIB

Headgate: COOKE PUMP

Canal: DEMARAY PMP DITCH

Beneficial Use:

Description of Beneficial Use: lawn, flowers, shrubs, trees

Method Used to Calculate Beneficial Use: VISUAL

User Interviewed: Yes No
 Beneficial Use Made as Authorized Yes No

Description of Beneficial Use if Less than Authorized: _____

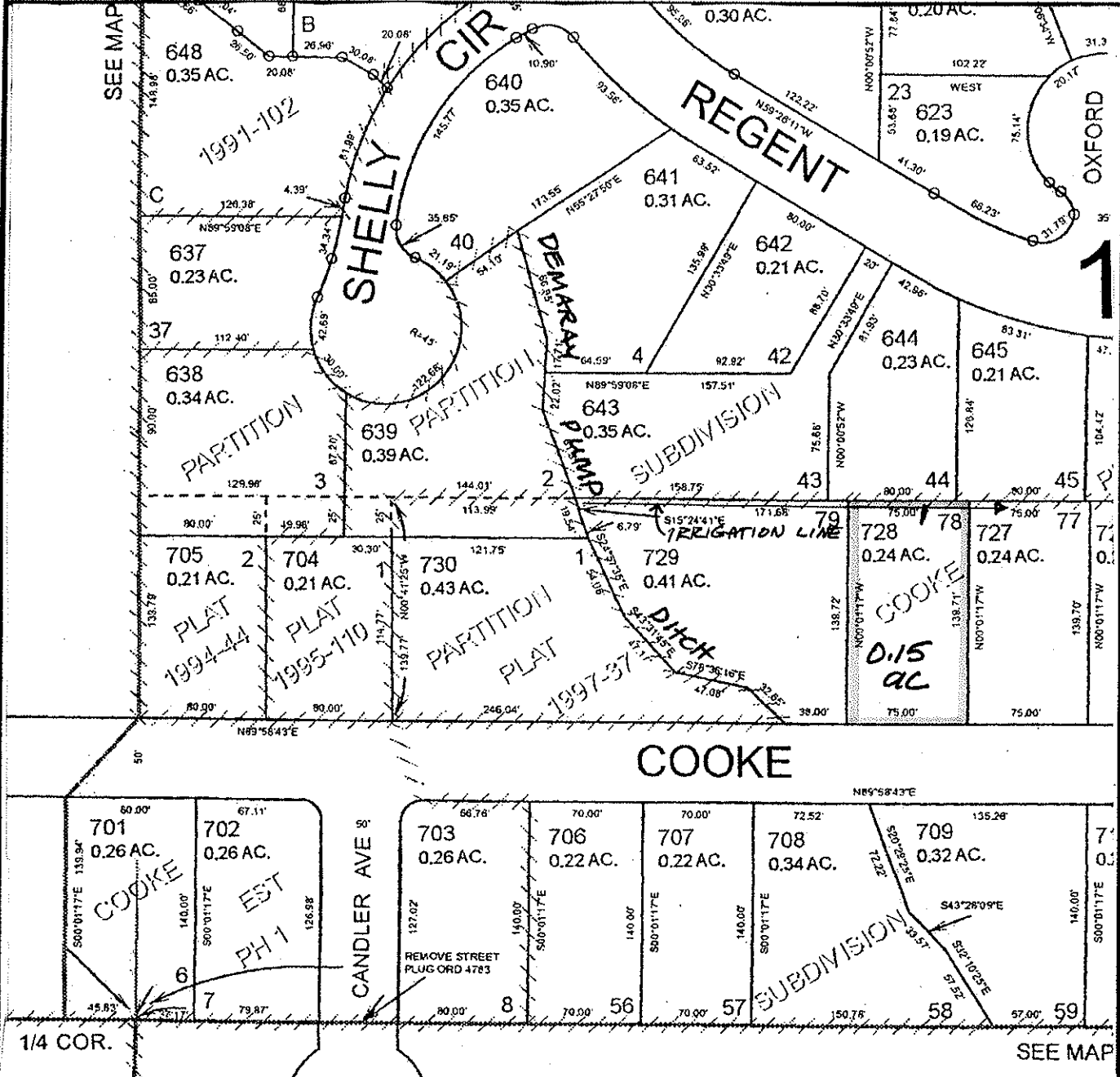
Inspected By: Donald E Miller Date: 9-15-14

Instructions: Attach and label the corresponding final proof map.

SW 1/4 SE 1/4 Section 6, T 36 S, R 5 W, WM

JOSEPHINE County, Oregon

Scale: 1" = 100'



FINAL PROOF MAP

OTIS R & AILENE M ANDERSON

TAX LOT #: 700/728 0.15 ACRES

GRANTS PASS ID DIN: 7698-039

CLAIM OF BENEFICIAL USE Site Report

Transfer Number: T-7698

District Internal Notice #: 7698-040

User Name: GREGORY M KOZIARA

Situs: 1024 NW Cooke Ave

Place of Use:

USE	TWP	RNG	SEC	QTR	QTR	TAX LOT	TOTAL AC
IRR	36 S	5W	6	SW	SE	700/729	0.29

District Conveyance System:

Description of Delivery System: 6" PVC Pipe, 2" STAND PIPES & HOSE BIBS (2)

Headgate: COOKE PUMP

Canal: DEMARAY PMP DITCH

Beneficial Use:

Description of Beneficial Use: lawns, flowers, shrubs, trees

Method Used to Calculate Beneficial Use: VISUAL

User Interviewed: Yes No
 Beneficial Use Made as Authorized Yes No

Description of Beneficial Use if Less than Authorized: _____

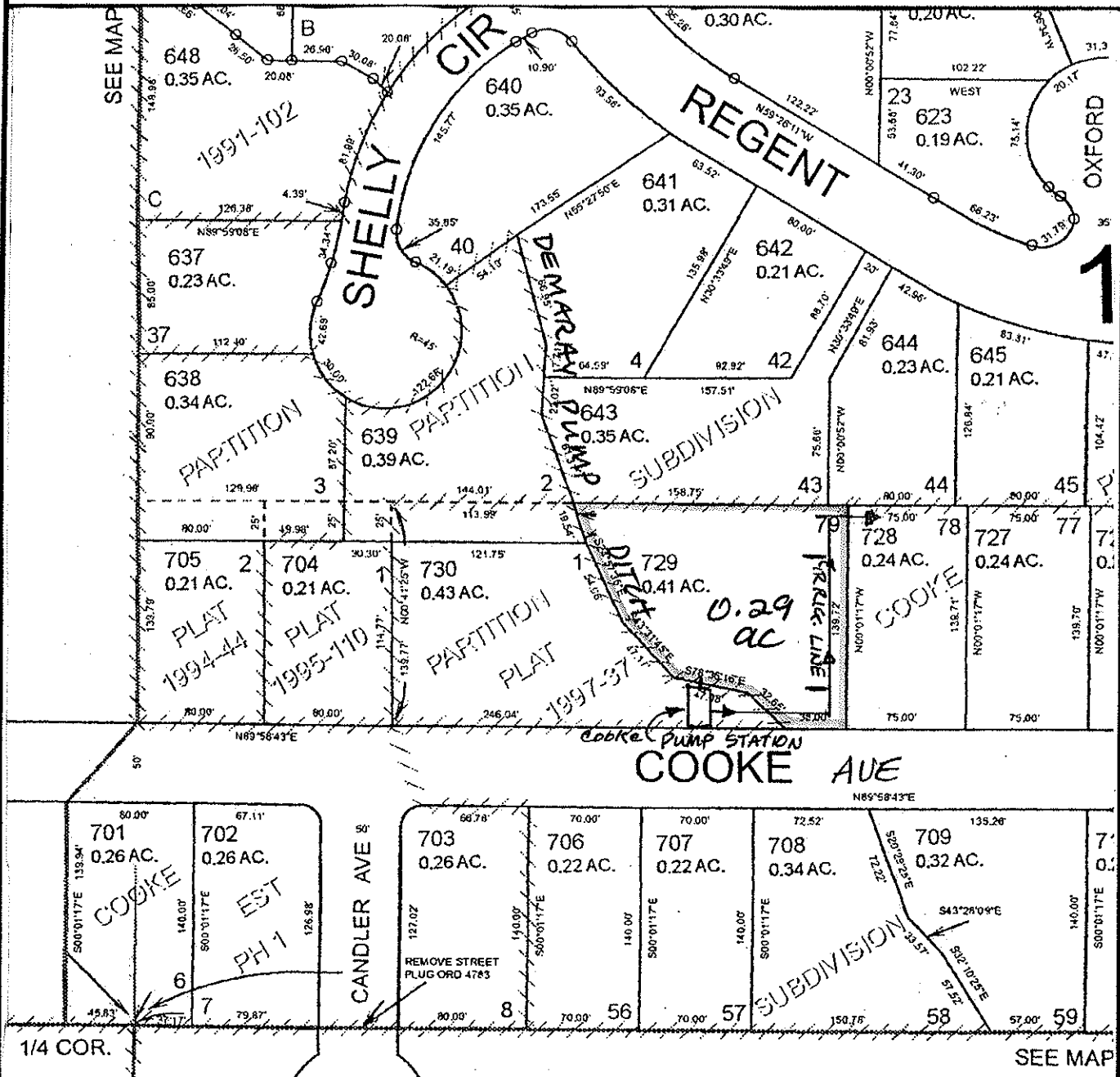
Inspected By: Donald E Miller Date: 9-15-14

Instructions: Attach and label the corresponding final proof map.

SW 1/4 SE 1/4 Section 6, T 36 S, R 5 W, WM

JOSEPHINE County, Oregon

Scale: 1" = 100'



FINAL PROOF MAP

GREGORY M. KOZIARA

TAX LOT #: 700/729 0.29 ACRES

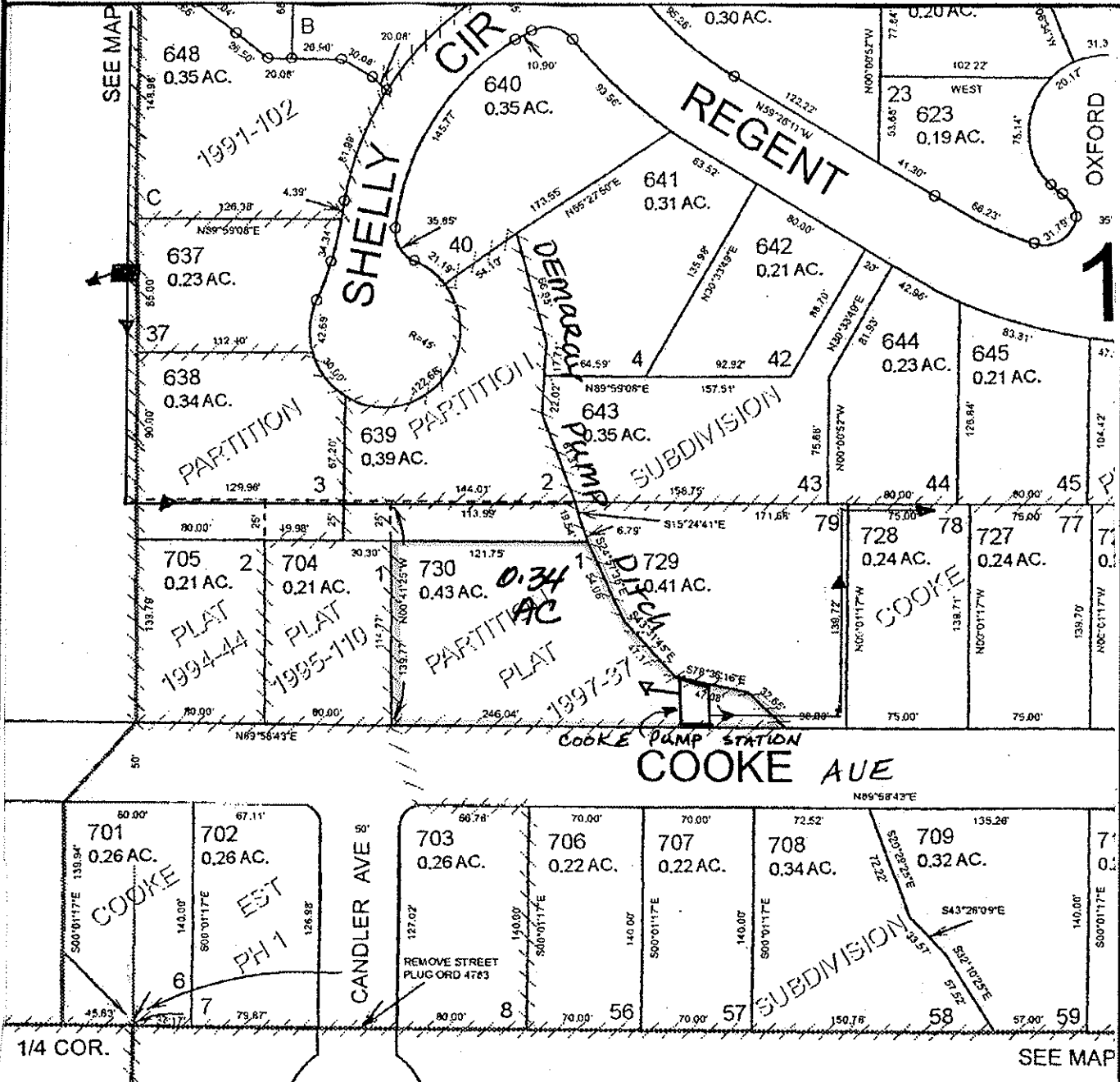
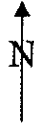
GRANTS PASS ID

DIN: 7698-040

SW 1/4 SE 1/4 Section 6, T 36 S, R 5 W, WM

JOSEPHINE County, Oregon

Scale: 1" = 100'



FINAL PROOF MAP

MELDI WATSON

TAX LOT #: 700/730 0.34 ACRES

GRANTS PASS ID

DIN: 7698-041

CLAIM OF BENEFICIAL USE Site Report

Transfer Number: T-7698

District Internal Notice #: 7698-042

User Name: School District #7

Situs: 1845 NW Highland Ave

Place of Use:

USE	TWP	RNG	SEC	QTR	QTR	TAX LOT	TOTAL AC
IRR	36 S	5W	7	NE	NE	800	15.30

District Conveyance System:

Description of Delivery System: Pump from TOKAY canal, underground sprinkler system
 Headgate: G-00004 Canal: TOKAY CANAL

Beneficial Use:

Description of Beneficial Use: lawns, trees, shrubs, flowers
 Method Used to Calculate Beneficial Use: visual

User Interviewed: Yes No
 Beneficial Use Made as Authorized Yes No

Description of Beneficial Use if Less than Authorized: _____

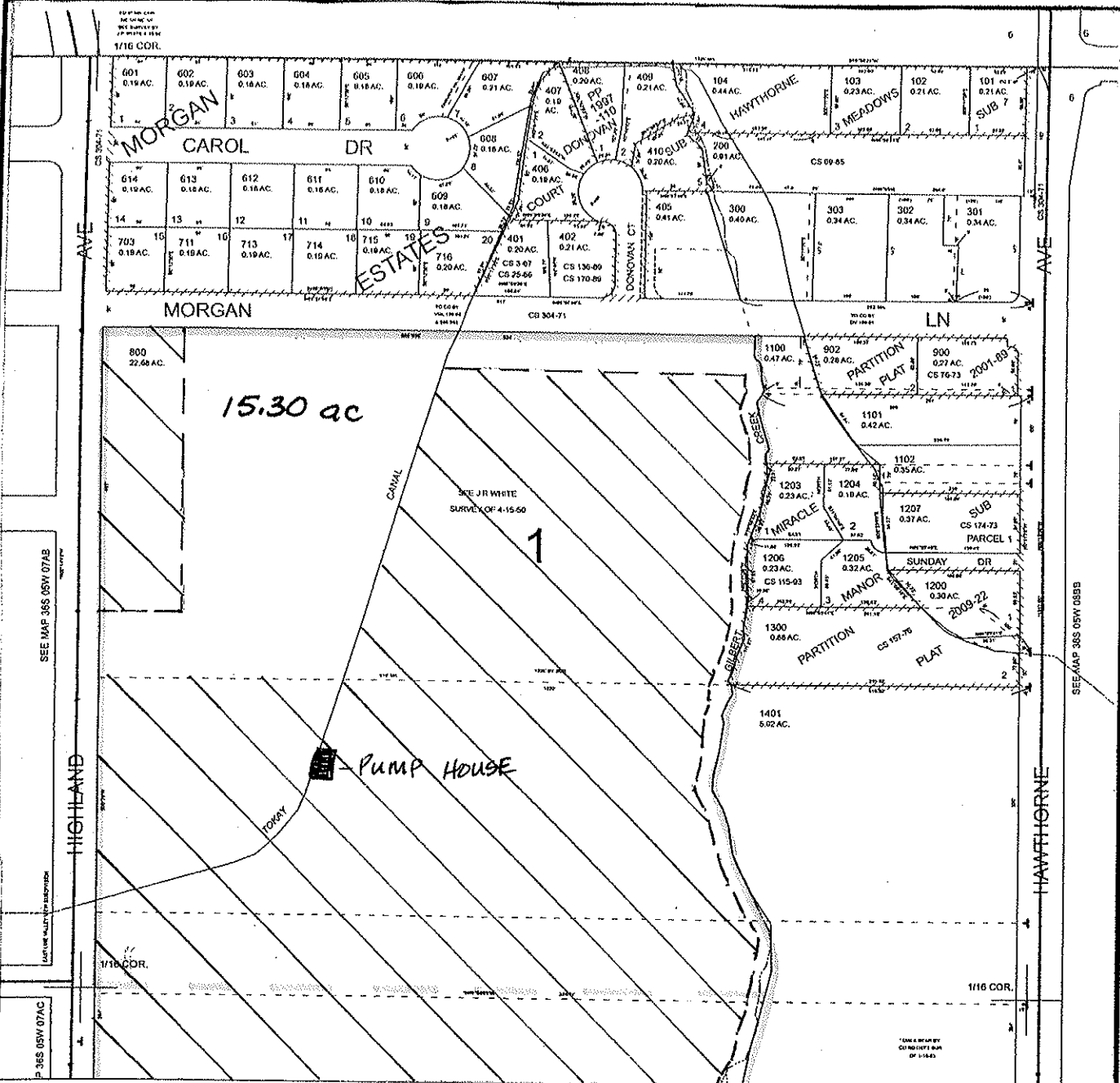
Inspected By: Donald E Miller Date: 7-8-14

Instructions: Attach and label the corresponding final proof map.

NE 1/4 NE 1/4 Section 7, T 36 S, R 5 W, WM

Josephine County, Oregon

Scale: 1" = 200'



FINAL PROOF MAP

SCHOOL DISTRICT #7

TAX LOT #: 800 15.30 **ACRES**

GRANTS PASS ID

DIN: 7698-042

**CLAIM OF BENEFICIAL USE
Site Report**

Transfer Number: T-7698

District Internal Notice #: 2012-03

User Name: GEORGE E & VIRGINIA POTTMEYER

Situs: 1800 NW HAWTHORNE AVE

Place of Use:

USE	TWP	RNG	SEC	QTR	QTR	TAX LOT	TOTAL AC
IRR	36 S	5W	7	NE	NE	1300	0.30

District Conveyance System:

Description of Delivery System: pumps from concrete box

Headgate: G-000006

Canal: TOKAY CANAL

Beneficial Use:

Description of Beneficial Use: lawn, trees, shrubs

Method Used to Calculate Beneficial Use: VISUAL

User Interviewed: Yes No
Beneficial Use Made as Authorized Yes No

Description of Beneficial Use if Less than Authorized: _____

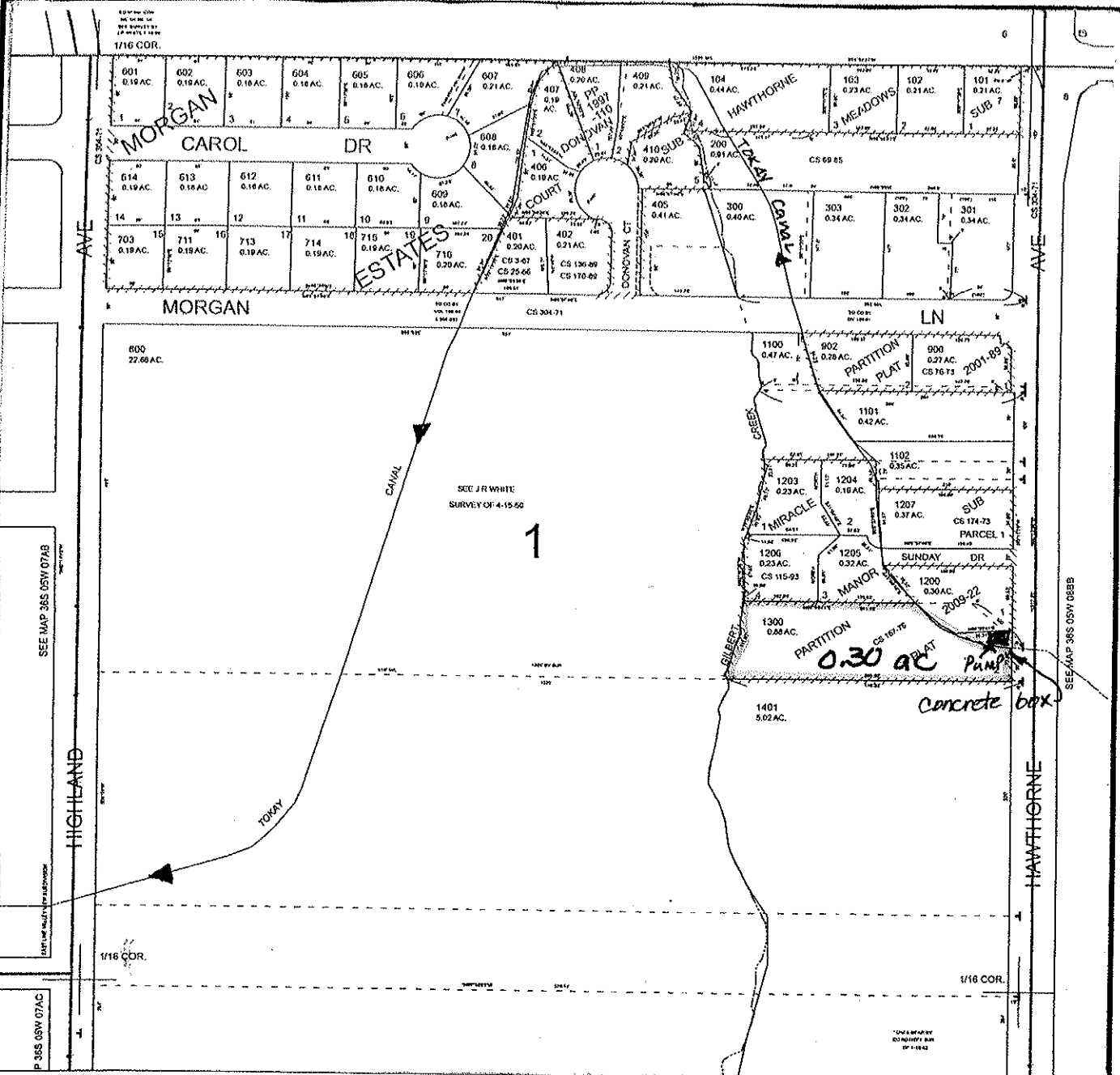
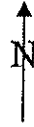
Inspected By: Donald E Miller Date: 7-8-14

Instructions: Attach and label the corresponding final proof map.

NE 1/4 NE 1/4 Section 7, T 36 S, R 5 W, WM

Josephine County, Oregon

Scale: 1" = 200'



FINAL PROOF MAP

GEORGE E + VIRGINIA POTTMEYER

TAX LOT #: 1300 0.30 ACRES

GRANTS PASS ID

DIN: 2012-03

CLAIM OF BENEFICIAL USE Site Report

Transfer Number: T-7698

District Internal Notice #: 2010-12

User Name: LOERING L & JERI L GUDGEL TRUSTEES

Situs: 344 NW VALLEY VIEW DR

Place of Use:

USE	TWP	RNG	SEC	QTR	QTR	TAX LOT	TOTAL AC
IRR	36 S	5W	7	NW	NE	2200	0.15

District Conveyance System:

Description of Delivery System: ^{6" PVC PIPE} Butler Line; ^{2" PVC} stand pipe & hose bib
in yard

Headgate: G-000005

Canal: DEMARAY PMP DITCH

Beneficial Use:

Description of Beneficial Use: lawns, trees, shrubs, flowers

Method Used to Calculate Beneficial Use: _____

User Interviewed:

Yes

No

Beneficial Use Made as Authorized

Yes

No

Description of Beneficial Use if Less than Authorized: _____

Inspected By:

Donald E Miller

Date:

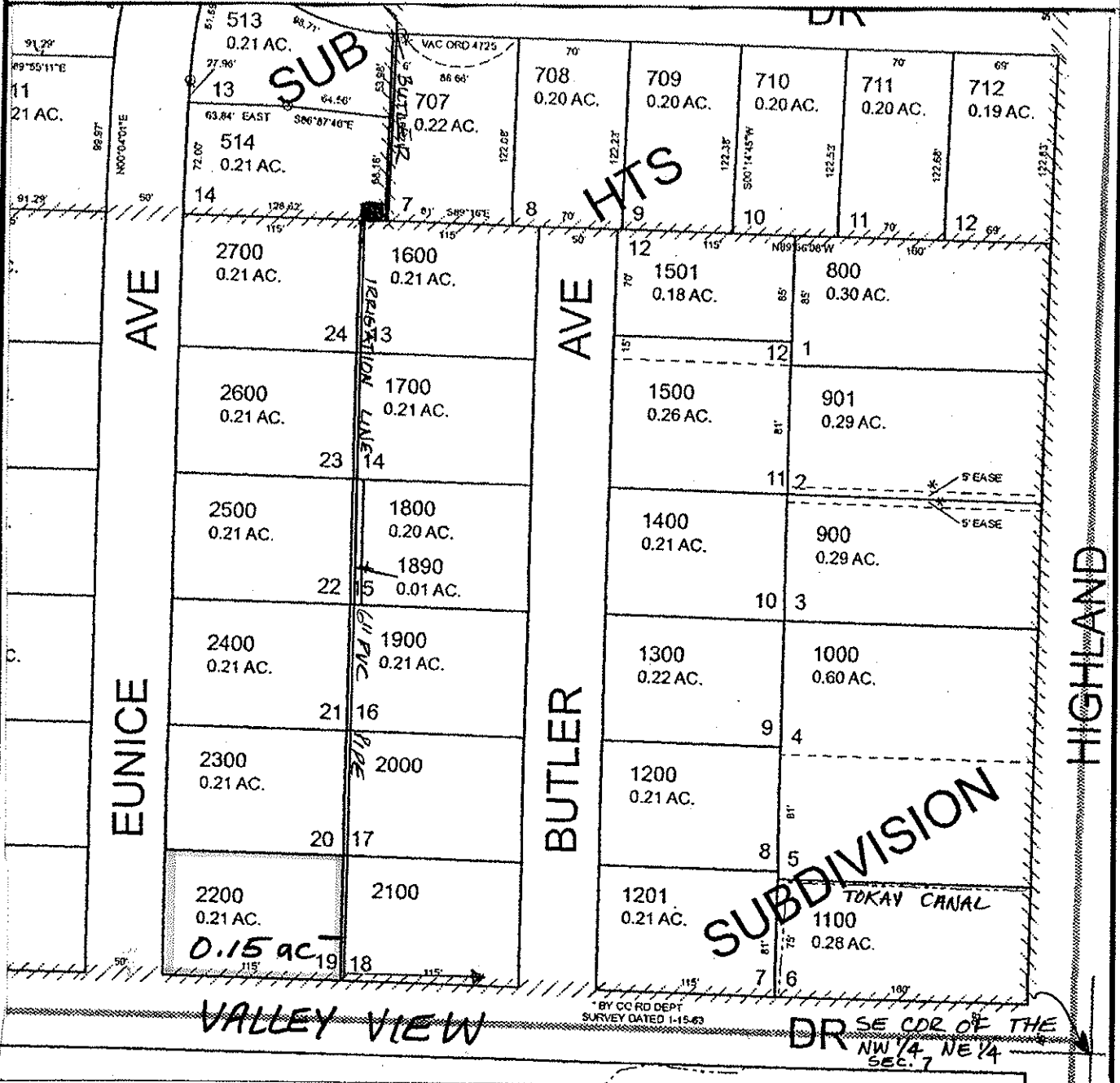
7-8-14

Instructions: Attach and label the corresponding final proof map.

NW 1/4 NE 1/4 Section 7, T 36 S, R 5 W, WM

JOSEPHINE County, Oregon

Scale: 1" = 100'



FINAL PROOF MAP

LOERING L & JERI L GUDGEL

TAX LOT #: 2200 0.15 ACRES

GRANTS PASS ID

DIN: 2012-12

CLAIM OF BENEFICIAL USE Site Report

Transfer Number: T-7698

District Internal Notice #: 2010-13

User Name: MARK D & NANCY L TOWNES

Situs: 1807 NW EUNICE AVE

Place of Use:

USE	TWP	RNG	SEC	QTR	QTR	TAX LOT	TOTAL AC
IRR	36 S	5W	7	NW	NE	2400	0.15

District Conveyance System:

Description of Delivery System: 6" PVC Pipe Butler Line; 2" PVC stand pipe & hose bib in yard

Headgate: G-000005

Canal: DEMARAY PMP DITCH

Beneficial Use:

Description of Beneficial Use: Trees, flowers, shrubs, lawn

Method Used to Calculate Beneficial Use: VISUAL

User Interviewed:

Yes

No

Beneficial Use Made as Authorized

Yes

No

Description of Beneficial Use if Less than Authorized: _____

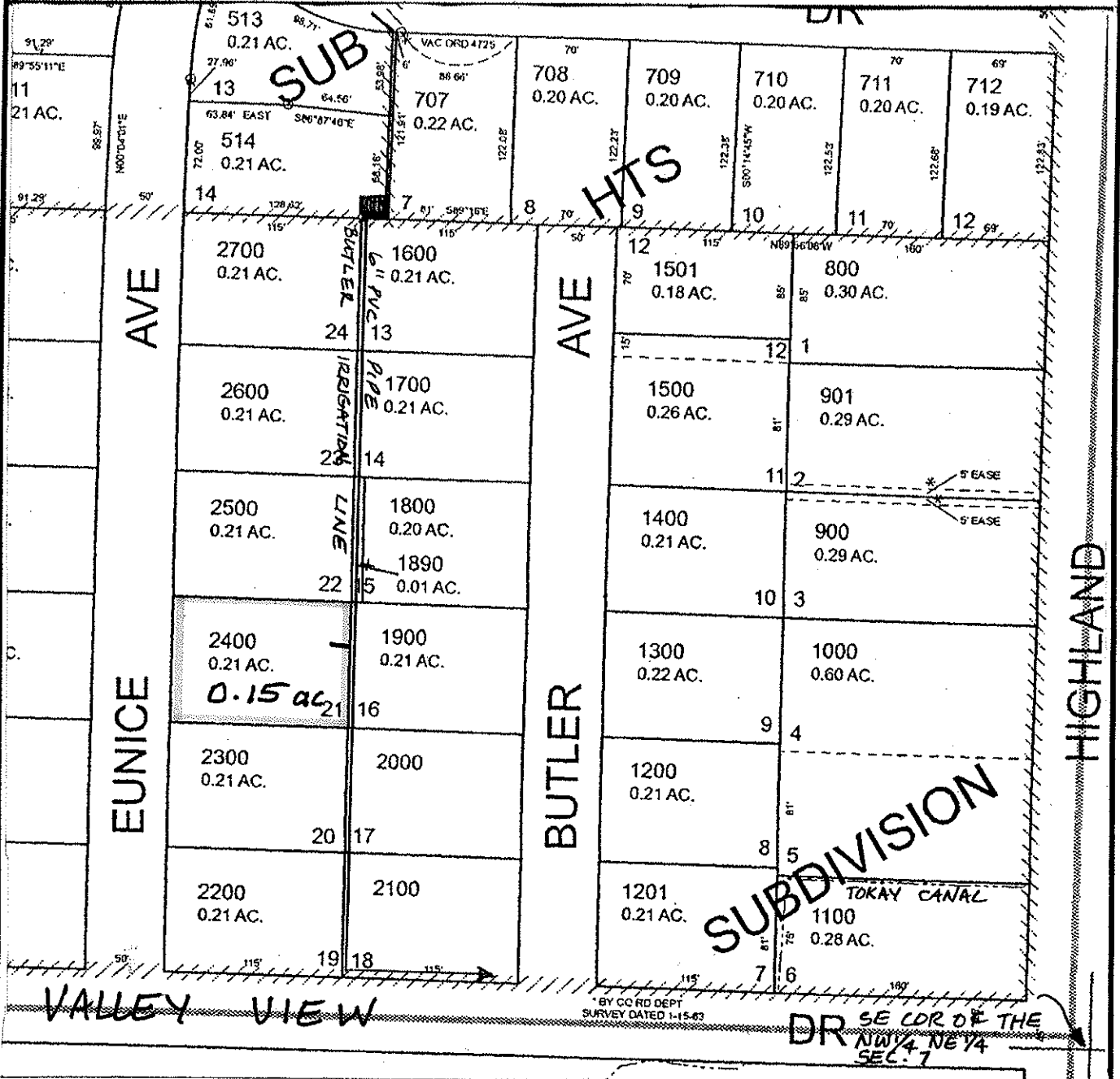
Inspected By: Donald E Miller Date: 7-8-14

Instructions: Attach and label the corresponding final proof map.

NW 1/4 NE 1/4 Section 7, T 36 S, R 5 W, WM

JOSEPHINE County, Oregon

Scale: 1" = 100'



FINAL PROOF MAP

MARK D & NANCY L TOWNES

TAX LOT #: 2400 0.15 ACRES

GRANTS PASS ID

DIN: 2010-13

**CLAIM OF BENEFICIAL USE
Site Report**

Transfer Number: T-7698

District Internal Notice #: 7698-046

User Name: Jesse Jr & Deborah Longoria

Situs: 919 NW Morgan Lane

Place of Use:

USE	TWP	RNG	SEC	QTR	QTR	TAX LOT	TOTAL AC
IRR	36 S	5W	7	NW	NE	203	0.15

District Conveyance System:

Description of Delivery System: 6" Pvc Pipe, 2" Pvc stand pipe & hose bib

Headgate: G-000005

Canal: DEMARAY PMP DITCH

Beneficial Use:

Description of Beneficial Use: lawn, shrubs, flowers, trees

Method Used to Calculate Beneficial Use: VISUAL

User Interviewed: Yes No
Beneficial Use Made as Authorized Yes No

Description of Beneficial Use if Less than Authorized: _____

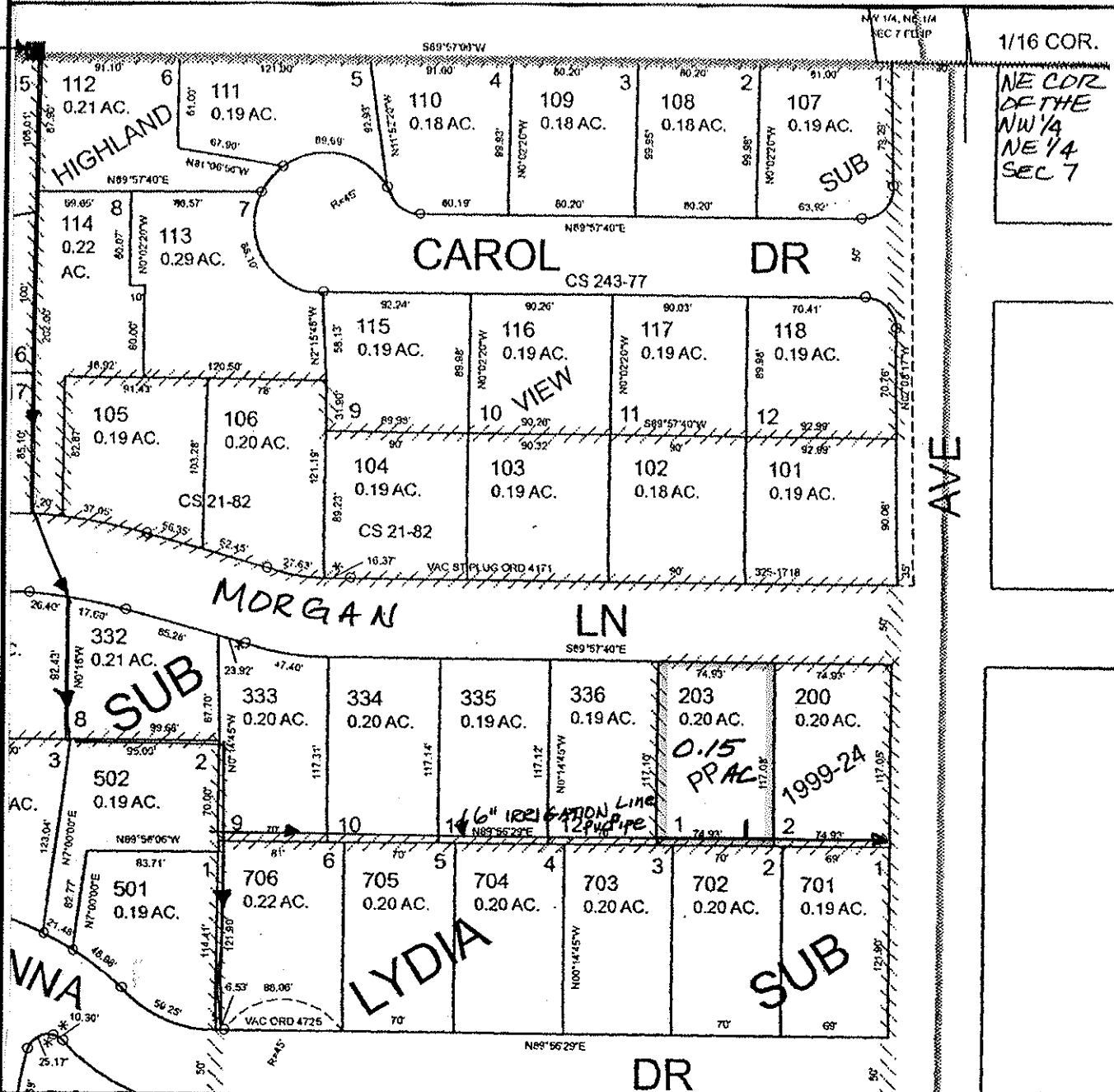
Inspected By: Donald E Miller Date: 7-8-14

Instructions: Attach and label the corresponding final proof map.

NW 1/4 NE 1/4 Section 7, T 36 S, R 5 W, WM

JOSEPHINE County, Oregon

Scale: 1" = 100



FINAL PROOF MAP

JESSE JR & DEBORAH LONGORIA

TAX LOT #: 203 0.15 ACRES

GRANTS PASS ID

DIN: 7698-046

CLAIM OF BENEFICIAL USE Site Report

Transfer Number: T-7698

District Internal Notice #: 7698-047

User Name: DEREK & JEFFREY COX

Situs: 917 NW Donna Dr

Place of Use:

USE	TWP	RNG	SEC	QTR	QTR	TAX LOT	TOTAL AC
IRR	36 S	5W	7	NW	NE	709	0.16

District Conveyance System:

Description of Delivery System: Pumps from a sump

Headgate: G-000005

Canal: DEMARAY PMP DITCH

Beneficial Use:

Description of Beneficial Use: lawn, shrubs, flowers, trees

Method Used to Calculate Beneficial Use: VISUAL

User Interviewed:

Yes

No

Beneficial Use Made as Authorized

Yes

No

Description of Beneficial Use if Less than Authorized: _____

Inspected By: Donald E Miller

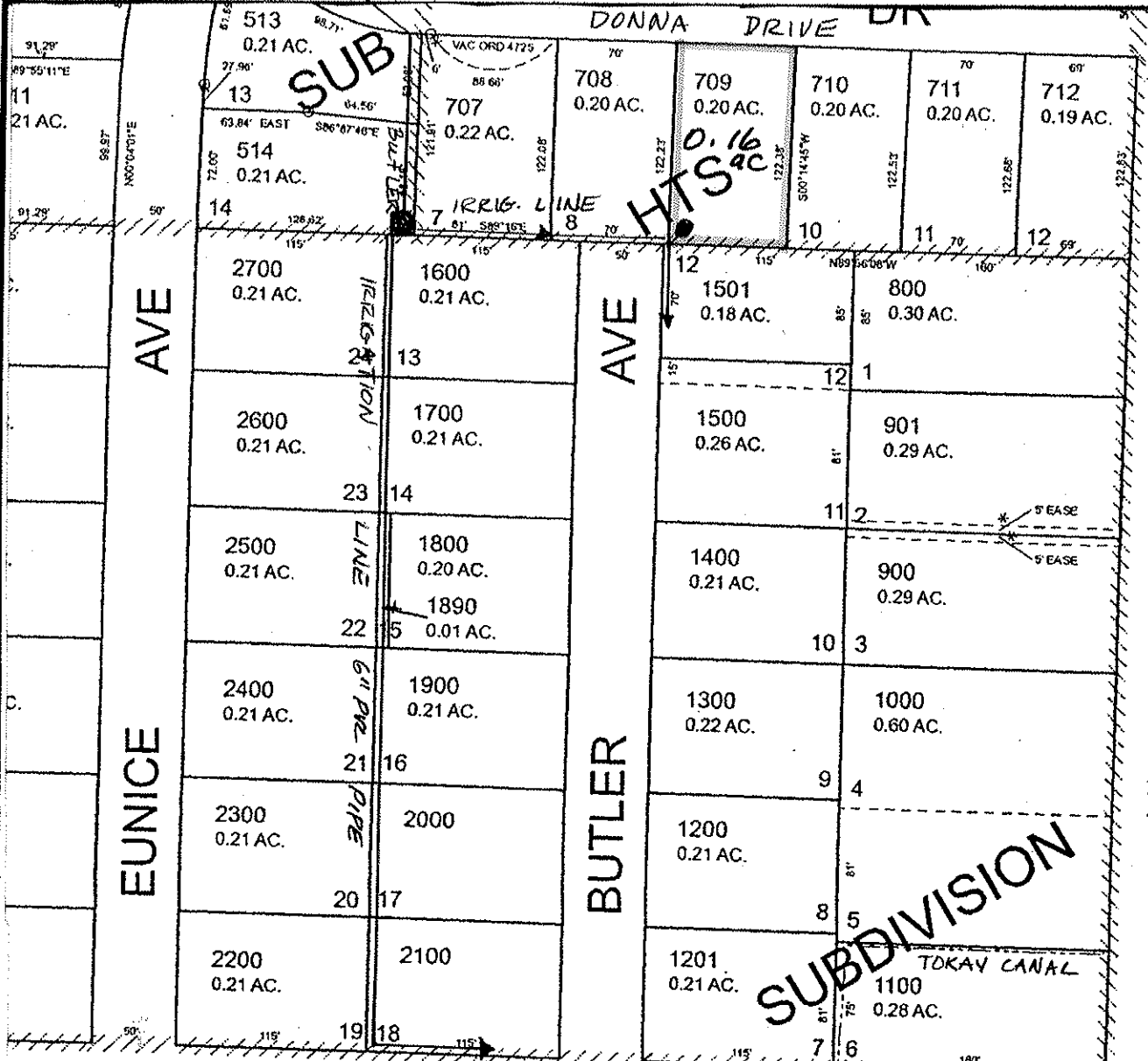
Date: 9-15-15

Instructions: Attach and label the corresponding final proof map.

NW 1/4 NE 1/4 Section 7, T 36 S, R 5 W, WM

JOSEPHINE County, Oregon

Scale: 1" = 100'



BY CO RD DEPT SURVEY DATED 1-15-63

SE COR OF THE DR NW 1/4 NE 1/4 SEC 7

FINAL PROOF MAP

DEREK & JEFFREY COX

TAX LOT #: 709 0.16 ACRES

GRANTS PASS ID

DIN: 7698-047

CLAIM OF BENEFICIAL USE Site Report

Transfer Number: T-7698

District Internal Notice #: 7698-048

User Name: SCHOOL DISTRICT #7

Situs: 1845 NW Highland Ave

Place of Use:

USE	TWP	RNG	SEC	QTR	QTR	TAX LOT	TOTAL AC
IRR	36 S	5W	7	SE	NE	800	2.24

District Conveyance System:

Description of Delivery System: Pumps from CANAL
underground PIPE + SPRINKLER SYSTEM

Headgate: G-00004

Canal: TOKAY CANAL

Beneficial Use:

Description of Beneficial Use: lawns, shrubs, flowers

Method Used to Calculate Beneficial Use: VISUAL

User Interviewed: Yes No

Beneficial Use Made as Authorized Yes No

Description of Beneficial Use if Less than Authorized: _____

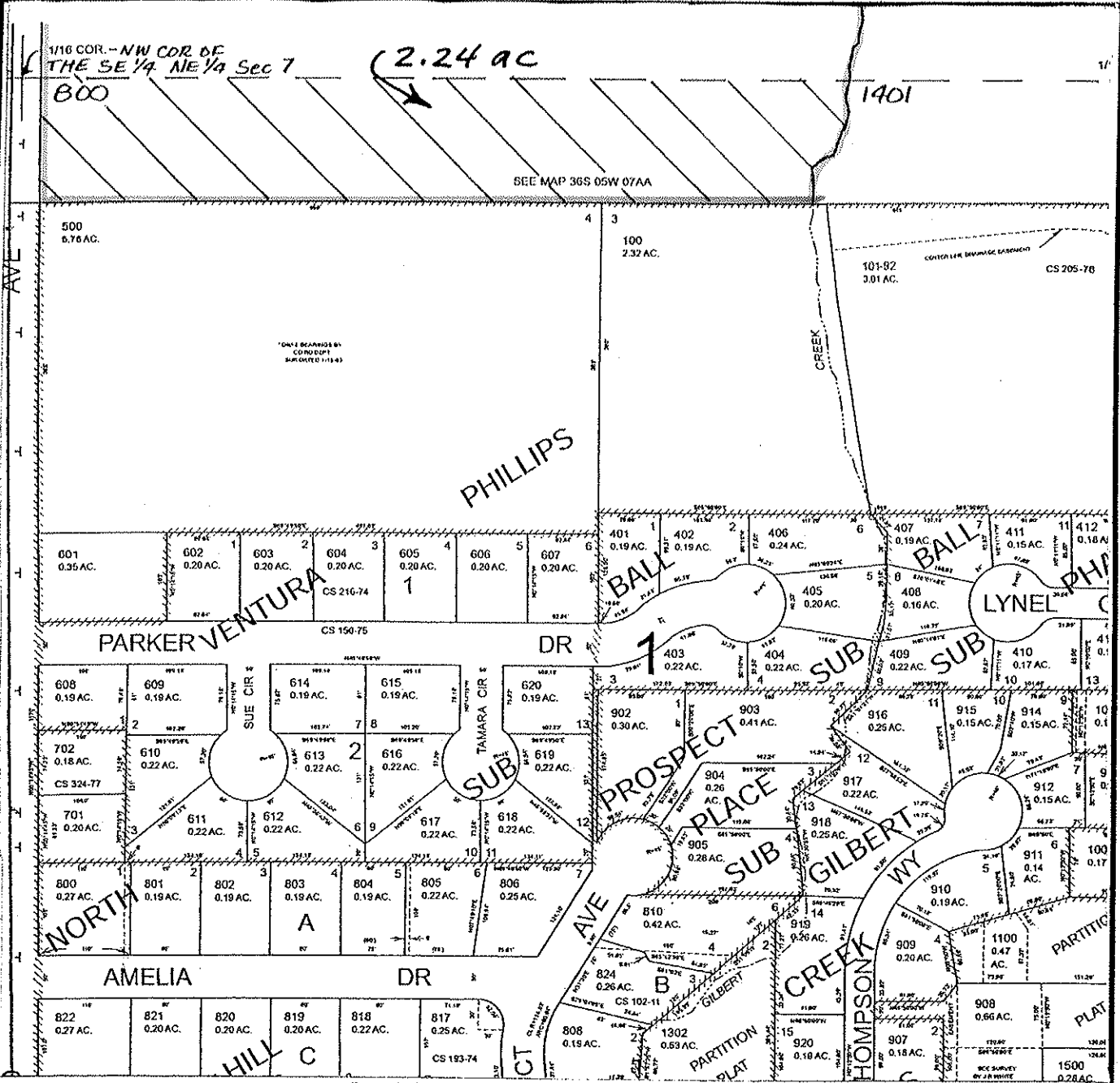
Inspected By: Donald E Miller Date: 7-8-14

Instructions: Attach and label the corresponding final proof map.

SE 1/4 NE 1/4 Section 7, T 36 S, R 5 W, WM

JOSEPHINE County, Oregon

Scale: 1" = 200'



FINAL PROOF MAP

SCHOOL DISTRICT #7

TAX LOT #: 800 2.24 ACRES

GRANTS PASS ID

DIN: 7698-048

CLAIM OF BENEFICIAL USE Site Report

Transfer Number: T-7698

District Internal Notice #: 7698-049

User Name: SCHOOL DISTRICT #7

Situs: 1750 NW Hawthorne Ave

Place of Use:

USE	TWP	RNG	SEC	QTR	QTR	TAX LOT	TOTAL AC
IRR	36 S	5W	7	SE	NE	1401	0.90

District Conveyance System:

Description of Delivery System: Pumps from Canal, underground pipe & sprinkler system
 Headgate: G-00004
 Canal: TOKAY CANAL

Beneficial Use:

Description of Beneficial Use: lawns, shrubs
 Method Used to Calculate Beneficial Use: visual

User Interviewed: Yes No
 Beneficial Use Made as Authorized Yes No

Description of Beneficial Use if Less than Authorized: _____

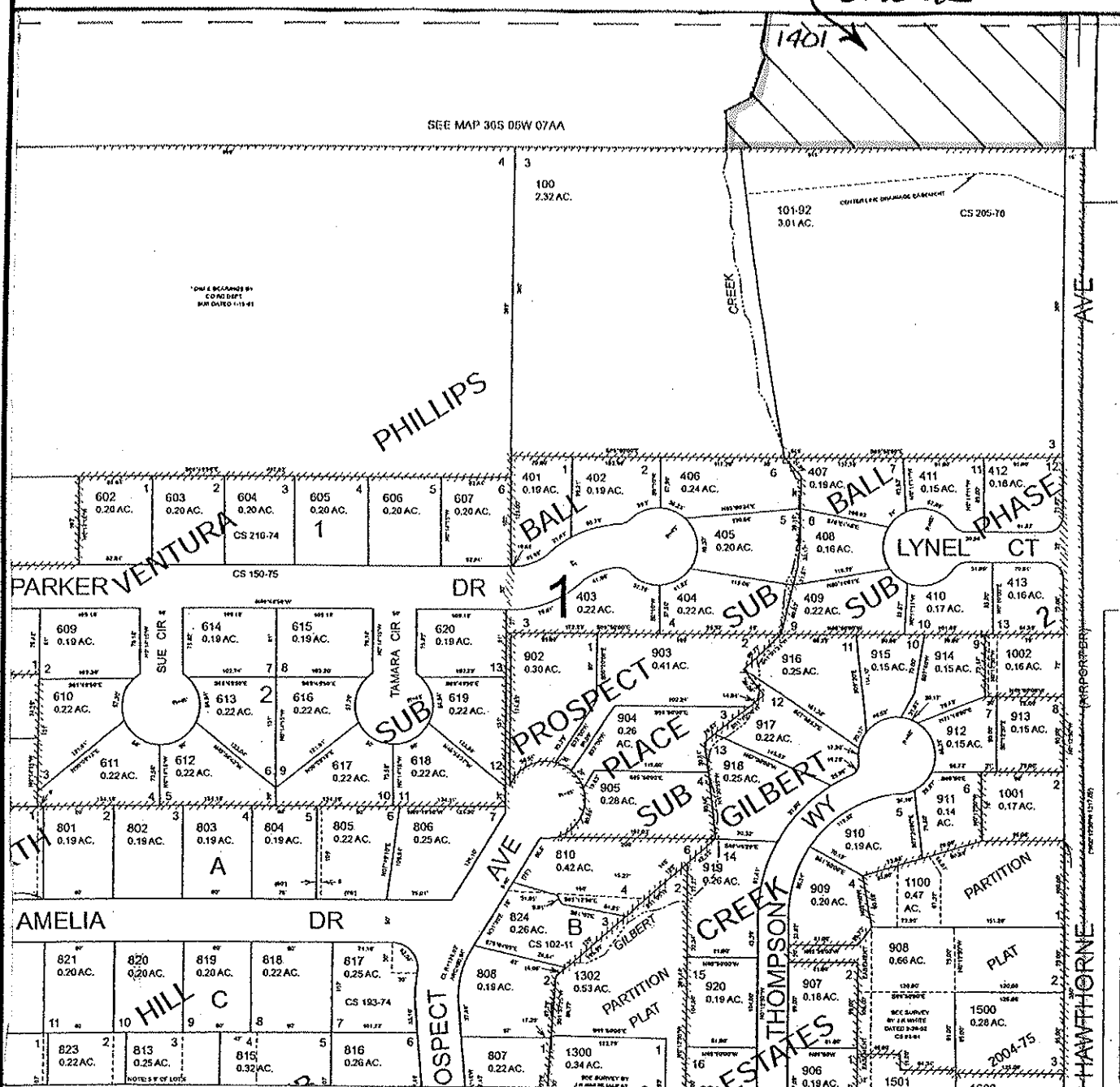
Inspected By: Donald E Miller Date: 7-8-14

Instructions: Attach and label the corresponding final proof map.

SE 1/4 NE 1/4 Section 7, T 36 S, R 5 W, WM

JOSEPHINE County, Oregon

Scale: 1" = 200'



FINAL PROOF MAP

SCHOOL DISTRICT #7

TAX LOT #: 1401 0.90 **ACRES**

GRANTS PASS ID

DIN: 7698-049

CLAIM OF BENEFICIAL USE Site Report

Transfer Number: T-7698

District Internal Notice #: 7698-050

User Name: SCHOOL DISTRICT # 7

Situs: NW Highland Ave

Place of Use:

USE	TWP	RNG	SEC	QTR	QTR	TAX LOT	TOTAL AC
IRR	36 S	5W	7	SE	NE	100	2.10

District Conveyance System:

Description of Delivery System: Pumps from TOKAY CANAL & underground sprinkler system

Headgate: PUMPS

Canal: TOKAY CANAL

Beneficial Use:

Description of Beneficial Use: lawn & trees along the creek

Method Used to Calculate Beneficial Use: visual

User Interviewed:

Yes

No

Beneficial Use Made as Authorized

Yes

No

Description of Beneficial Use if Less than Authorized: _____

Inspected By: Donald C Miller Date: 7-8-14

Instructions: Attach and label the corresponding final proof map.

SE 1/4 NE 1/4 Section 7, T 36 S, R 5 W, WM

JOSEPHINE County, Oregon

Scale: 1" = 100'



1/16 COR.
NE COR OF
the SE 1/4
NE 1/4 SEC 7

SEE MAP 30S 05W 07AA

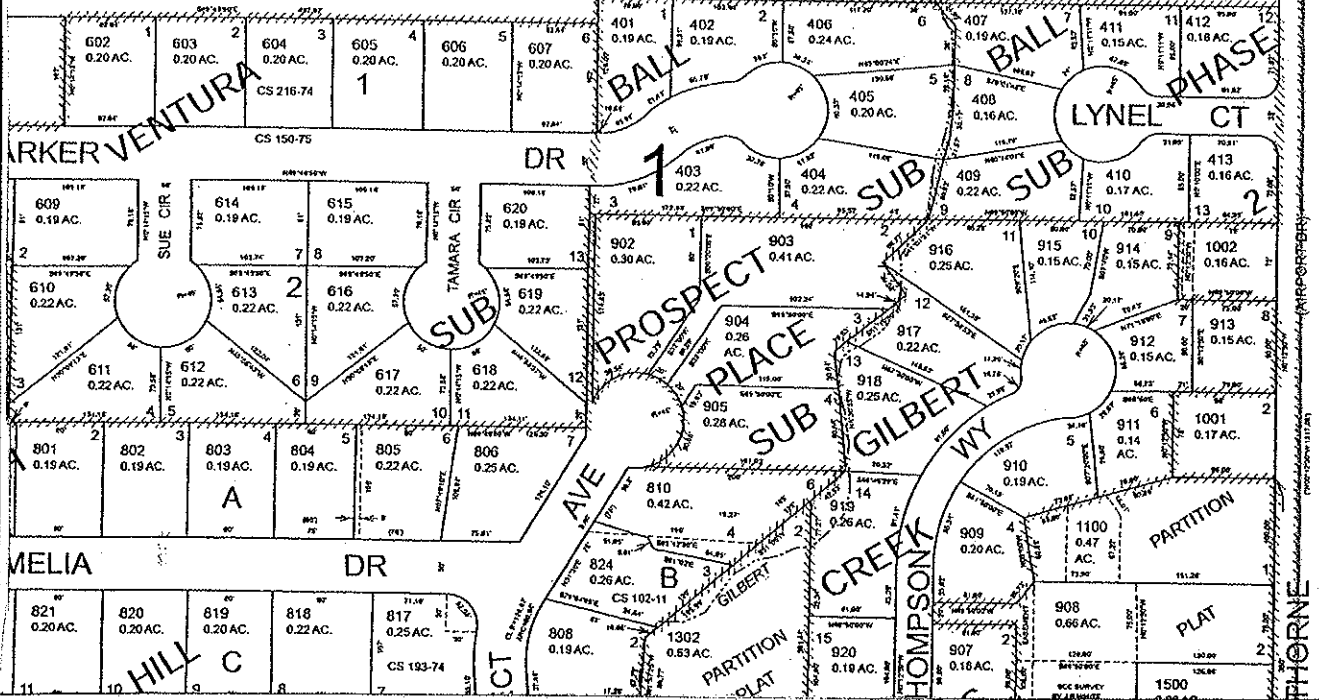
100
2.32 AC.

2.10 ac

101-92
3.01 AC.

CS 205-78

PHILLIPS



FINAL PROOF MAP

SCHOOL DISTRICT # 7

TAX LOT #: 100 2.10 ACRES

GRANTS PASS ID

DIN: 7698-5D

**CLAIM OF BENEFICIAL USE
Site Report**

Transfer Number: T-7698

District Internal Notice #: 7698-051

User Name: SCHOOL DISTRICT #7

Situs: NW Hawthorne Ave

Place of Use:

USE	TWP	RNG	SEC	QTR	QTR	TAX LOT	TOTAL AC
IRR	36 S	5W	7	SE	NE	101	2.80

District Conveyance System:

Description of Delivery System: Pumps from GILBERT CRK

Headgate: PUMPS

Canal: GILBERT CK/TOKAY

Beneficial Use:

Description of Beneficial Use: (Gilbert Creek Park - leased to City)
TREES & shrubs, & Lawn,

Method Used to Calculate Beneficial Use: VISUAL

User Interviewed: () Yes () No
Beneficial Use Made as Authorized () Yes () No

Description of Beneficial Use if Less than Authorized: _____

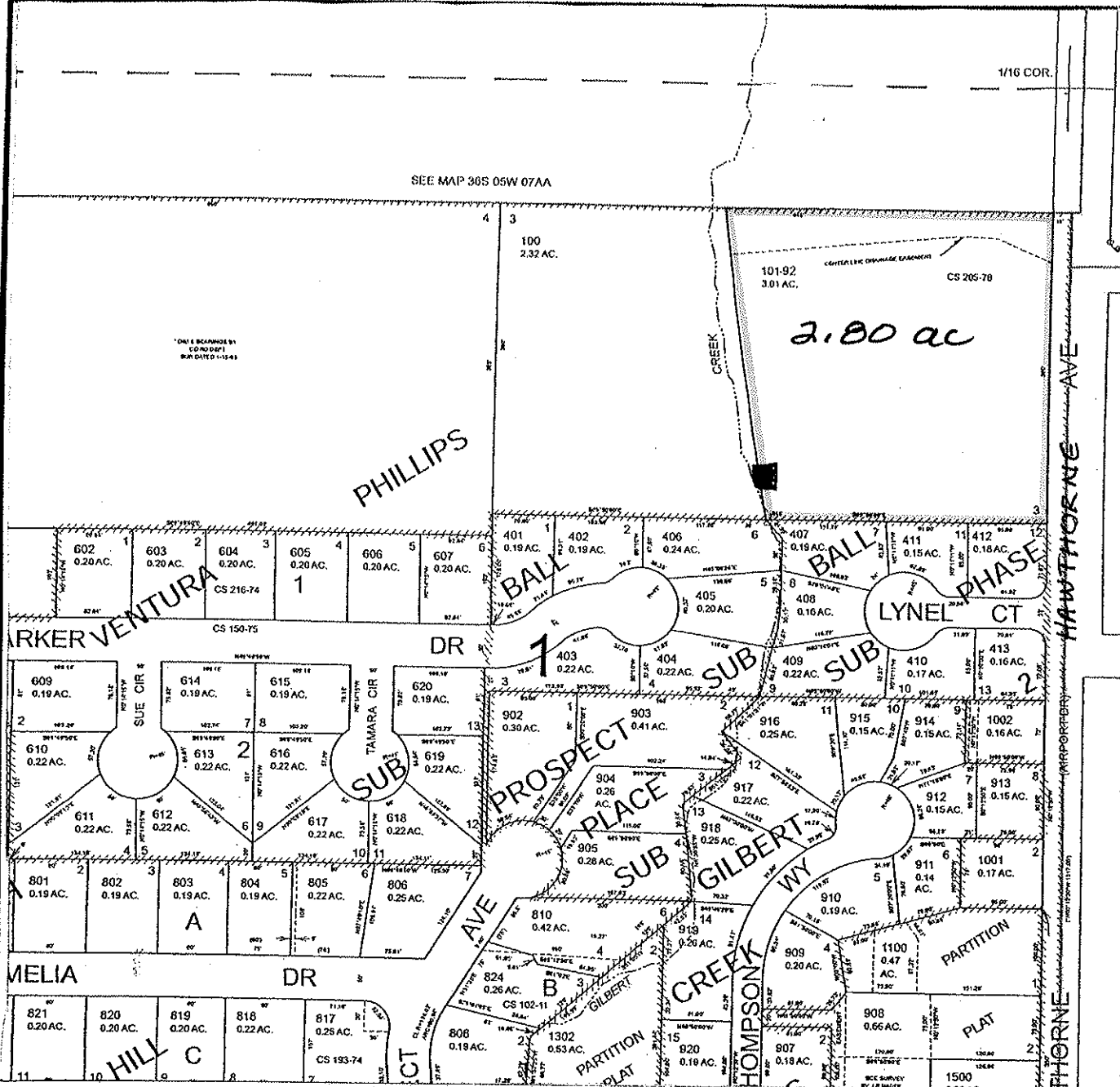
Inspected By: Donald E Miller Date: 7-8-14

Instructions: Attach and label the corresponding final proof map.

SE 1/4 NE 1/4 Section 7, T 36 S, R 5 W, WM

JOSEPHINE County, Oregon

Scale: 1" = 100'



FINAL PROOF MAP

SCHOOL DISTRICT # 7

TAX LOT #: 101 2.80 ACRES

GRANTS PASS ID

DIN: 7698-051

CLAIM OF BENEFICIAL USE Site Report

Transfer Number: T-7698

District Internal Notice #: 7698-052

User Name: Archie E & Holly M Lidey

Situs: 1605 NW Prospect Ave

Place of Use:

USE	TWP	RNG	SEC	QTR	QTR	TAX LOT	TOTAL AC
IRR	36 S	5W	7	SE	NE	904	0.20

District Conveyance System:

Description of Delivery System: Pumps from Creek

Headgate: PUMPS

Canal: GILBERT CK/TOKAY

Beneficial Use:

Description of Beneficial Use: lawn, shrubs, flowers, trees

Method Used to Calculate Beneficial Use: VISUAL

User Interviewed: Yes No

Beneficial Use Made as Authorized Yes No

Description of Beneficial Use if Less than Authorized: _____

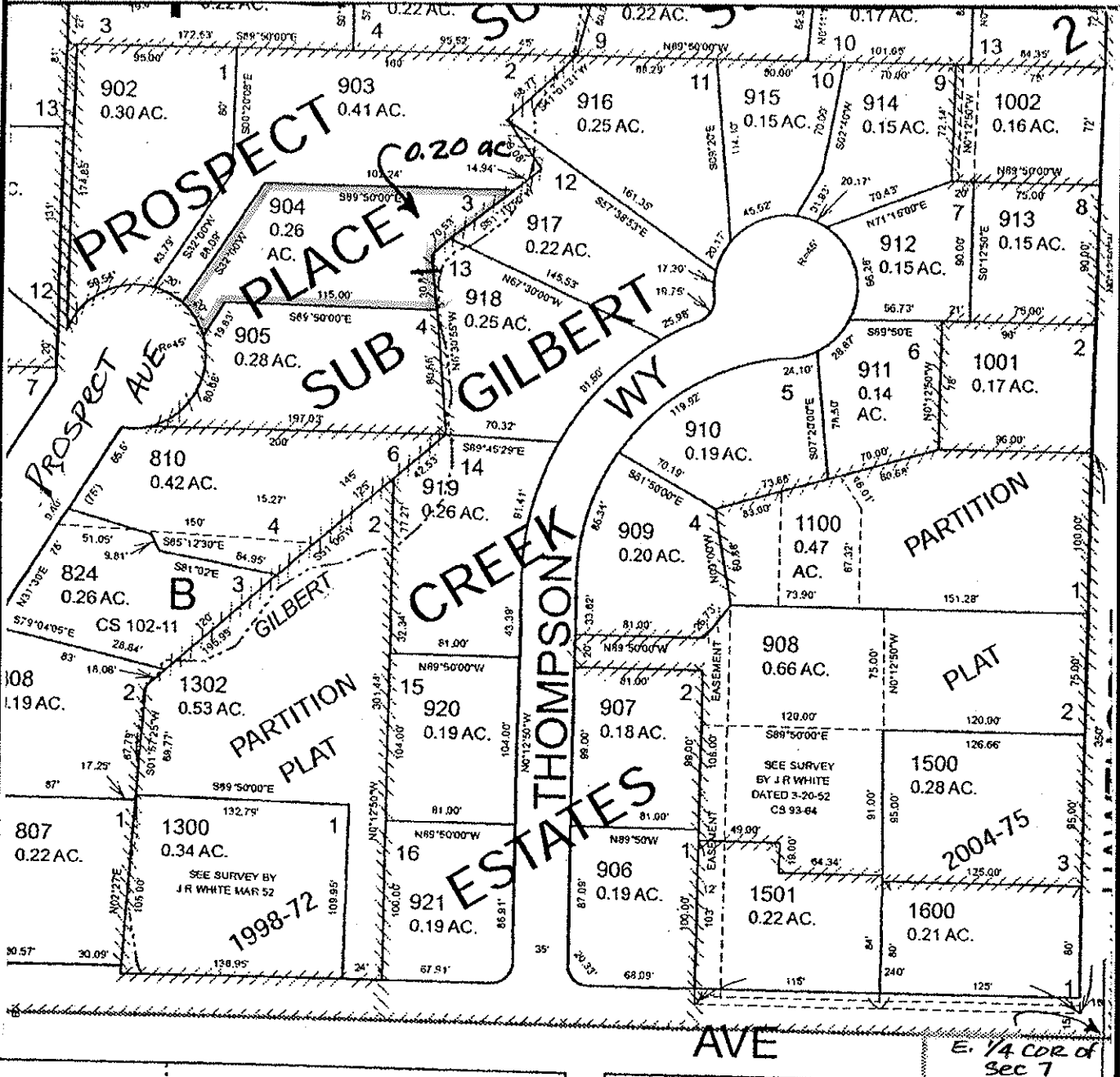
Inspected By: Donald E Miller Date: 7-8-14

Instructions: Attach and label the corresponding final proof map.

SE 1/4 NE 1/4 Section 7, T 36 S, R 5 W, WM

JOSEPHINE County, Oregon

Scale: 1" = 100'



FINAL PROOF MAP

ARCHIE E & HOLLY M LIDEY

TAX LOT #: 904 0.20 ACRES

GRANTS PASS ID

DIN: 7698-052

**CLAIM OF BENEFICIAL USE
Site Report**

Transfer Number: T-7698

District Internal Notice #: 7698-053

User Name: Constance Nickerson Brooks

Situs: 532 NW Midland Ave

Place of Use:

USE	TWP	RNG	SEC	QTR	QTR	TAX LOT	TOTAL AC
IRR	36 S	5W	7	SE	NE	1300	0.30

District Conveyance System:

Description of Delivery System: Pumps from creek

Headgate: G-000012

Canal: GILBERT CK/TOKAY

Beneficial Use:

Description of Beneficial Use: lawn, shrubs, flowers, trees

Method Used to Calculate Beneficial Use: VISUAL

User Interviewed:

Yes

No

Beneficial Use Made as Authorized

Yes

No

Description of Beneficial Use if Less than Authorized: _____

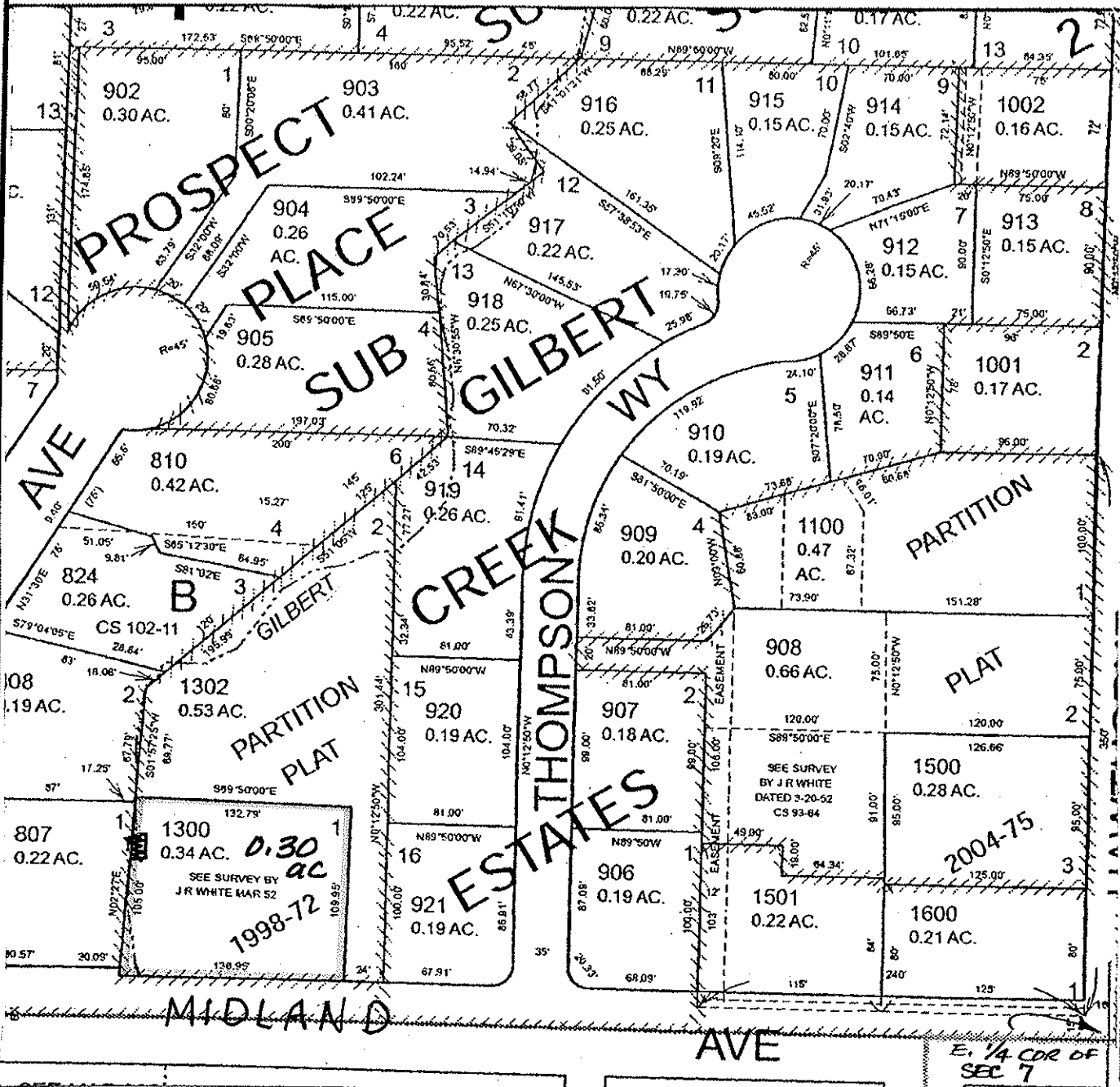
Inspected By: Donald E Miller Date: 7-8-14

Instructions: Attach and label the corresponding final proof map.

SE 1/4 NE 1/4 Section 7, T 36 S, R 5 W, WM

JOSEPHINE County, Oregon

Scale: 1" = 100'



FINAL PROOF MAP

CONSTANCE NICKERSON BROOKS

TAX LOT #: 1300

0.30 ACRES

GRANTS PASS ID

DIN: 7698-053

**CLAIM OF BENEFICIAL USE
Site Report**

Transfer Number: T-7698

District Internal Notice #: 7698-054

User Name: 2684 N P H, LLC

Situs: 1337 NW Highland Ave

Place of Use:

USE	TWP	RNG	SEC	QTR	QTR	TAX LOT	TOTAL AC
IRR	36 S	5W	7	NE	SE	1302	0.08

District Conveyance System:

Description of Delivery System: IRRIG. Line from canal - stand pipe & hose Bib in yard
 Headgate: G-000012 Canal: TOKAY CANAL

Beneficial Use:

Description of Beneficial Use: lawns, shrubs, trees, flowers
 Method Used to Calculate Beneficial Use: VISUAL

User Interviewed: Yes No
 Beneficial Use Made as Authorized Yes No

Description of Beneficial Use if Less than Authorized: _____

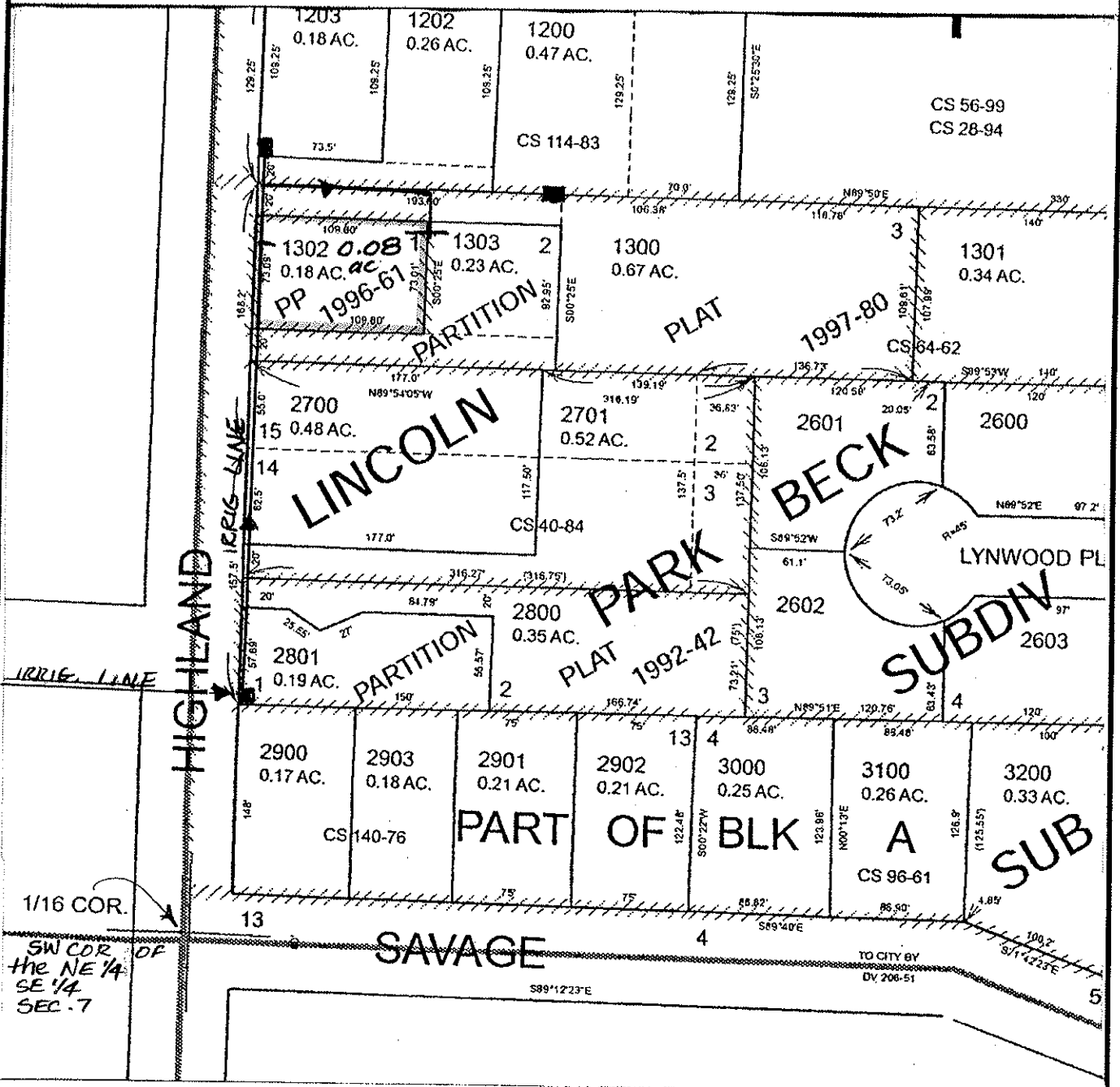
Inspected By: Donald E Miller Date: 7-8-14

Instructions: Attach and label the corresponding final proof map.

NE 1/4 SE 1/4 Section 7, T 36 S, R 5 W, WM

JOSEPHINE County, Oregon

Scale: 1" = 100'



FINAL PROOF MAP

2684 NPH LLC

TAX LOT #: 1302 0.08 **ACRES**

GRANTS PASS ID

DIN: 7698-054

CLAIM OF BENEFICIAL USE Site Report

Transfer Number: T-7698

District Internal Notice #: 7698-055

User Name: Jesse/Gary & Debora Antonucci

Situs: 1335 NW Highland Ave

Place of Use:

USE	TWP	RNG	SEC	QTR	QTR	TAX LOT	TOTAL AC
IRR	36 S	5W	7	NE	SE	1303	0.08

District Conveyance System:

Description of Delivery System: IRRIGATION LINE FROM CANAL, STAND PIPE & HOSE BIB IN YARD

Headgate: G-000012

Canal: TOKAY CANAL

Beneficial Use:

Description of Beneficial Use: lawns, shrubs, flowers, trees

Method Used to Calculate Beneficial Use: VISUAL

User Interviewed: Yes No
 Beneficial Use Made as Authorized Yes No

Description of Beneficial Use if Less than Authorized: _____

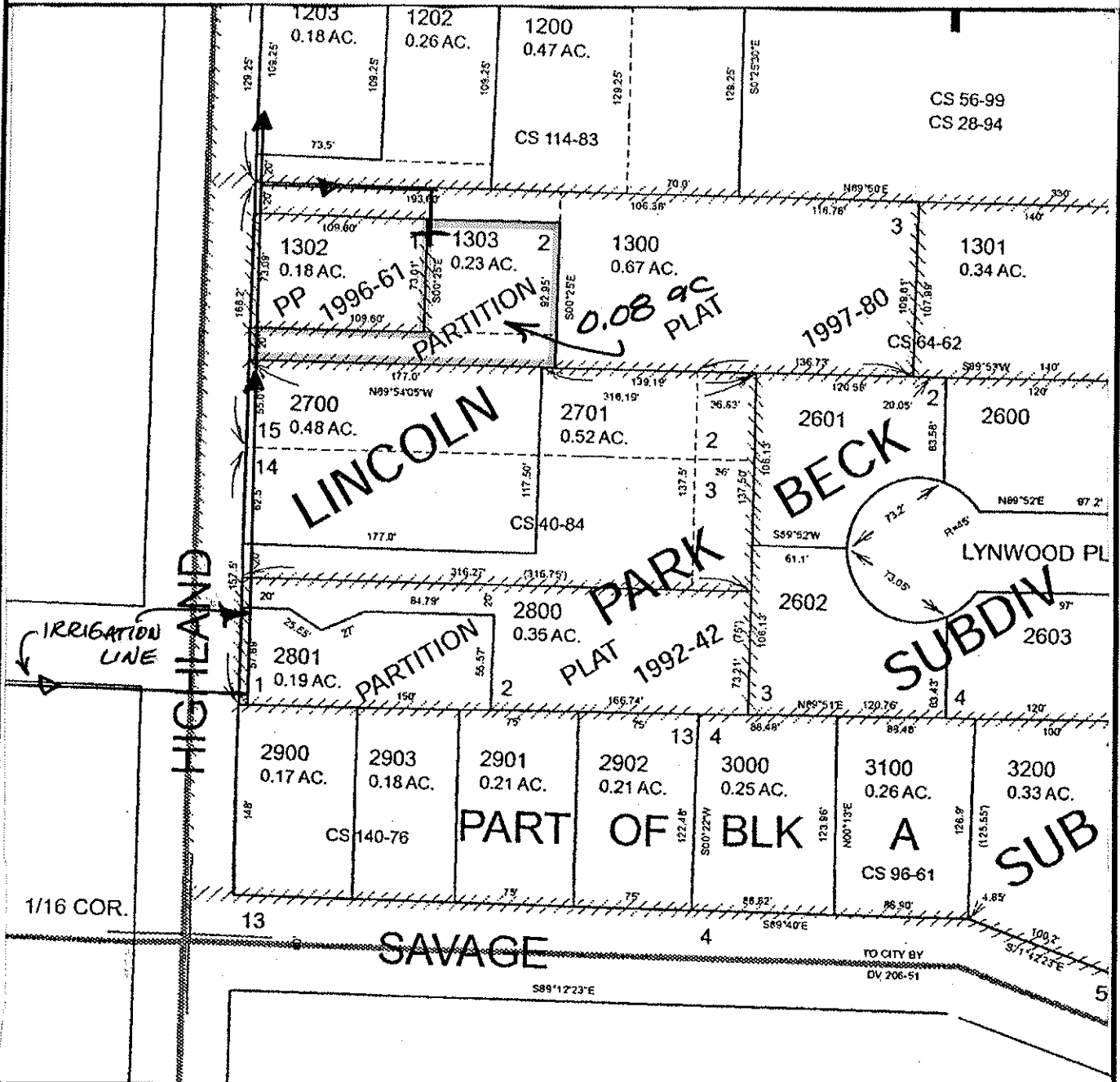
Inspected By: Donald E. Miller Date: 7-8-14

Instructions: Attach and label the corresponding final proof map.

NE 1/4 SE 1/4 Section 7, T 36 S, R 5 W, WM

JOSEPHINE County, Oregon

Scale: 1" = 100'



FINAL PROOF MAP

JESSE, GARY & DEBORA ANTONUCCI

TAX LOT #: 1303 0.08 ACRES

GRANTS PASS ID

DIN: 7698-055

CLAIM OF BENEFICIAL USE Site Report

Transfer Number: T-7698

District Internal Notice #: 2010-205

User Name: OTIS F & JEANETTE BLANKENSHIP

Situs: 910 STARLITE PLACE

Place of Use:

USE	TWP	RNG	SEC	QTR	QTR	TAX LOT	TOTAL AC
IRR	36 S	5W	7	NW	SE	206	0.20

District Conveyance System:

Description of Delivery System: IRRIGATION LINE FROM CANAL; STAND PIPE & HOSE BIB IN YARD

Headgate: PRIVATE

Canal: TOKAY CANAL

Beneficial Use:

Description of Beneficial Use: Lawn, flowers, shrubs, trees

Method Used to Calculate Beneficial Use: VISUAL

User Interviewed: Yes No

Beneficial Use Made as Authorized Yes No

Description of Beneficial Use if Less than Authorized: _____

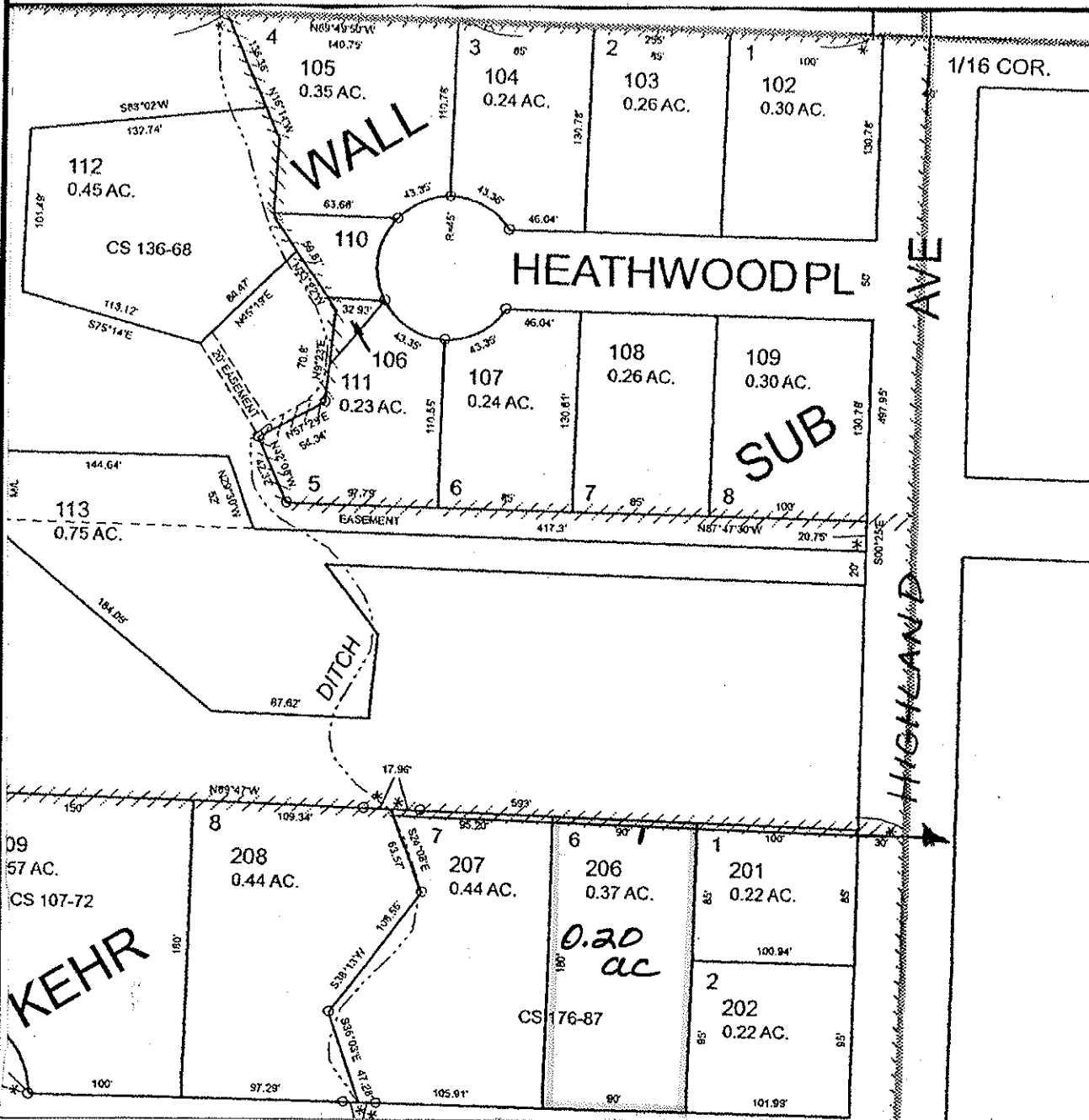
Inspected By: Donald E Miller Date: 7-8-14

Instructions: Attach and label the corresponding final proof map.

NW 1/4 SE 1/4 Section 7, T 36 S, R 5 W, WM

Josephine County, Oregon

Scale: 1" = 100'



FINAL PROOF MAP

OTIS F & JEANETTE BLANKENSHIP

TAX LOT #: 206 0.20 **ACRES**

GRANTS PASS ID

DIN: 2010-205

CLAIM OF BENEFICIAL USE Site Report

Transfer Number: T-7698

District Internal Notice #: 7698-057

User Name: Scott Draper

Situs: 1414 NW B Street

Place of Use:

USE	TWP	RNG	SEC	QTR	QTR	TAX LOT	TOTAL AC
IRR	36 S	5W	7	SE	SW	608	0.15

District Conveyance System:

Description of Delivery System: pumps from canal

Headgate: PRIVATE

Canal: TOKAY CANAL

Beneficial Use:

Description of Beneficial Use: lawns, shrubs, trees, flowers, garden

Method Used to Calculate Beneficial Use: VISUAL

User Interviewed: Yes No

Beneficial Use Made as Authorized Yes No

Description of Beneficial Use if Less than Authorized: _____

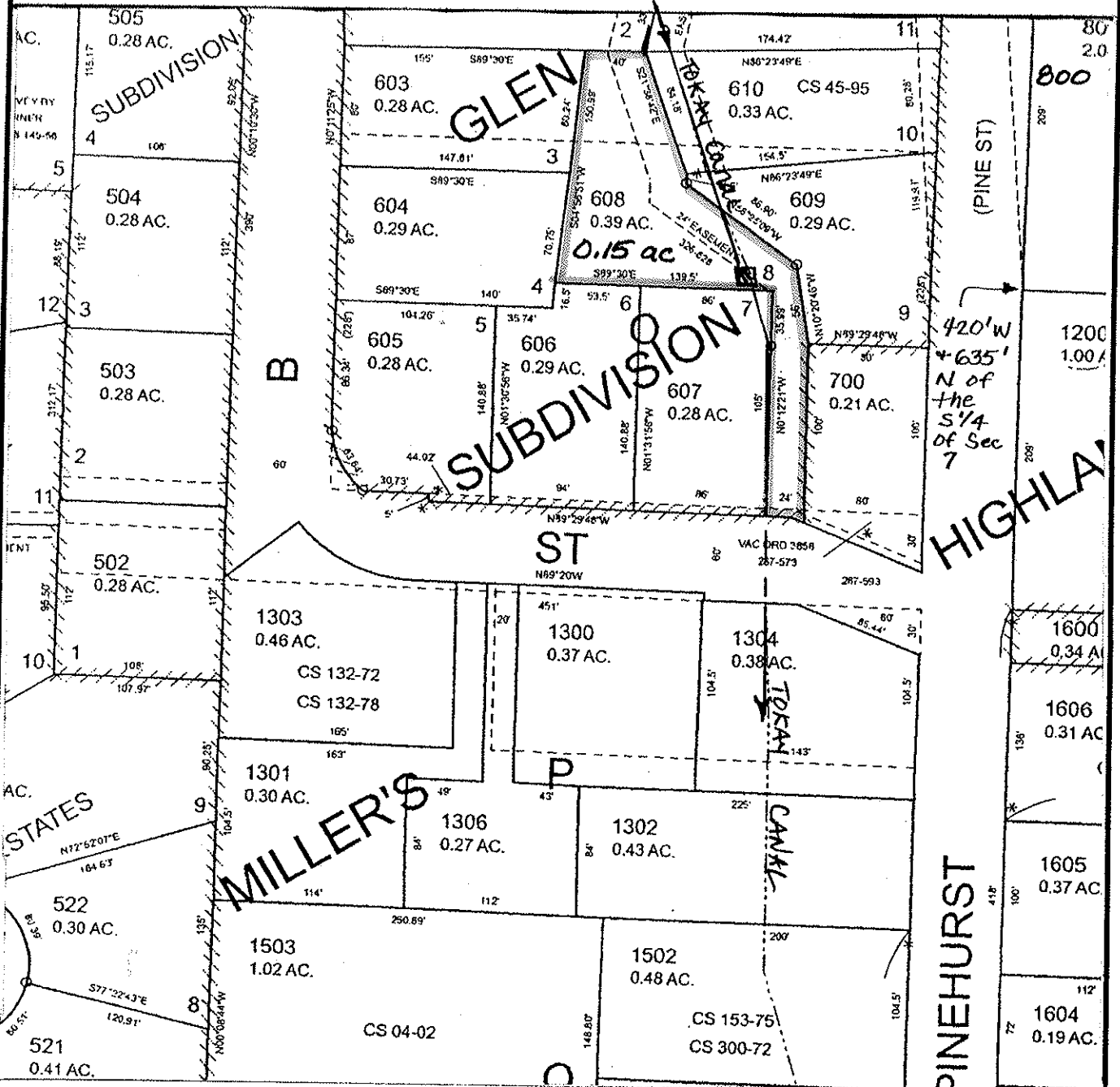
Inspected By: Donald E Miller Date: 7-8-14

Instructions: Attach and label the corresponding final proof map.

SE 1/4 SW 1/4 Section 7, T 36 S, R 5 W, WM

JOSEPHINE County, Oregon

Scale: 1" = 100'



FINAL PROOF MAP

SCOTT DRAPER

TAX LOT #: 608 0.15 **ACRES**

GRANTS PASS ID

DIN: 7698-057

CLAIM OF BENEFICIAL USE Site Report

Transfer Number: T-7698

District Internal Notice #: 7698-058

User Name: Jerry & Cheri Clinton

Situs: 1410 NW B Street

Place of Use:

USE	TWP	RNG	SEC	QTR	QTR	TAX LOT	TOTAL AC
IRR	36 S	5W	7	SE	SW	611	0.24

District Conveyance System:

Description of Delivery System: Pump from canal

Headgate: PRIVATE

Canal: TOKAY CANAL

Beneficial Use:

Description of Beneficial Use: lawns, flowers, trees, shrubs, garden

Method Used to Calculate Beneficial Use: visual

User Interviewed: Yes No

Beneficial Use Made as Authorized Yes No

Description of Beneficial Use if Less than Authorized: _____

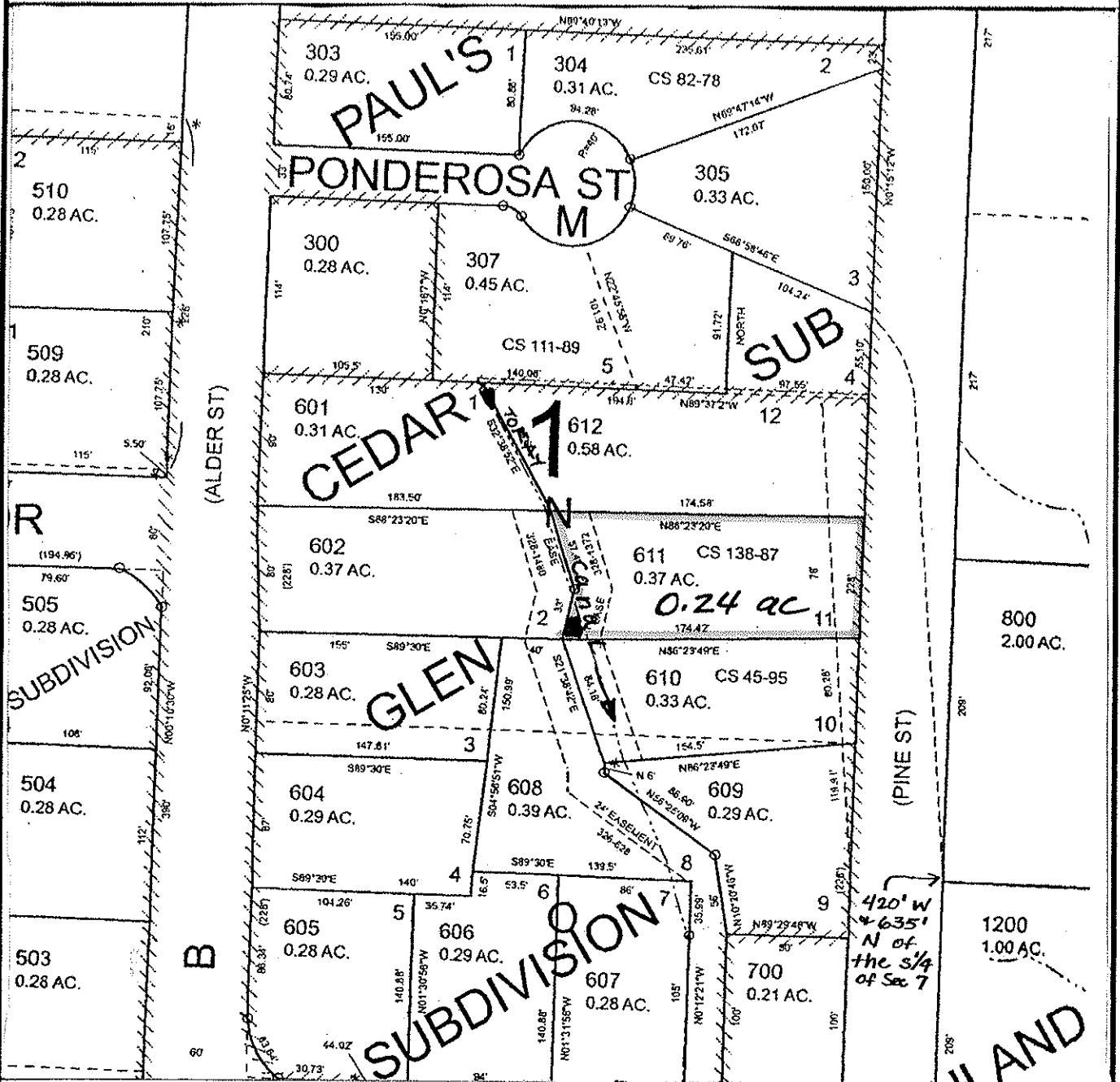
Inspected By: Donald E Miller Date: 7-8-14

Instructions: Attach and label the corresponding final proof map.

SE 1/4 SW 1/4 Section 7, T 36 S, R 5 W, WM

JOSEPHINE County, Oregon

Scale: 1" = 100'



FINAL PROOF MAP

JERRY & CHERI CLINTON

TAX LOT #: 611 0.24 ACRES

GRANTS PASS ID

DIN: 7698-058

CLAIM OF BENEFICIAL USE Site Report

Transfer Number: T-7698

District Internal Notice #: 7698-059

User Name: David & C. Jean Kinyon

Situs: 1110 NW Hillside Dr

Place of Use:

USE	TWP	RNG	SEC	QTR	QTR	TAX LOT	TOTAL AC
IRR	36 S	5W	7	SE	SW	1100	0.46

District Conveyance System:

Description of Delivery System: 4" PVC pipe Private IRRIGATION Line - 2" stand pipe and hose bib in yard

Headgate: G-000006

Canal: TOKAY CANAL

Beneficial Use:

Description of Beneficial Use: lawn, garden, trees, shrubs, flowers

Method Used to Calculate Beneficial Use: visual

User Interviewed: Yes No

Beneficial Use Made as Authorized Yes No

Description of Beneficial Use if Less than Authorized: _____

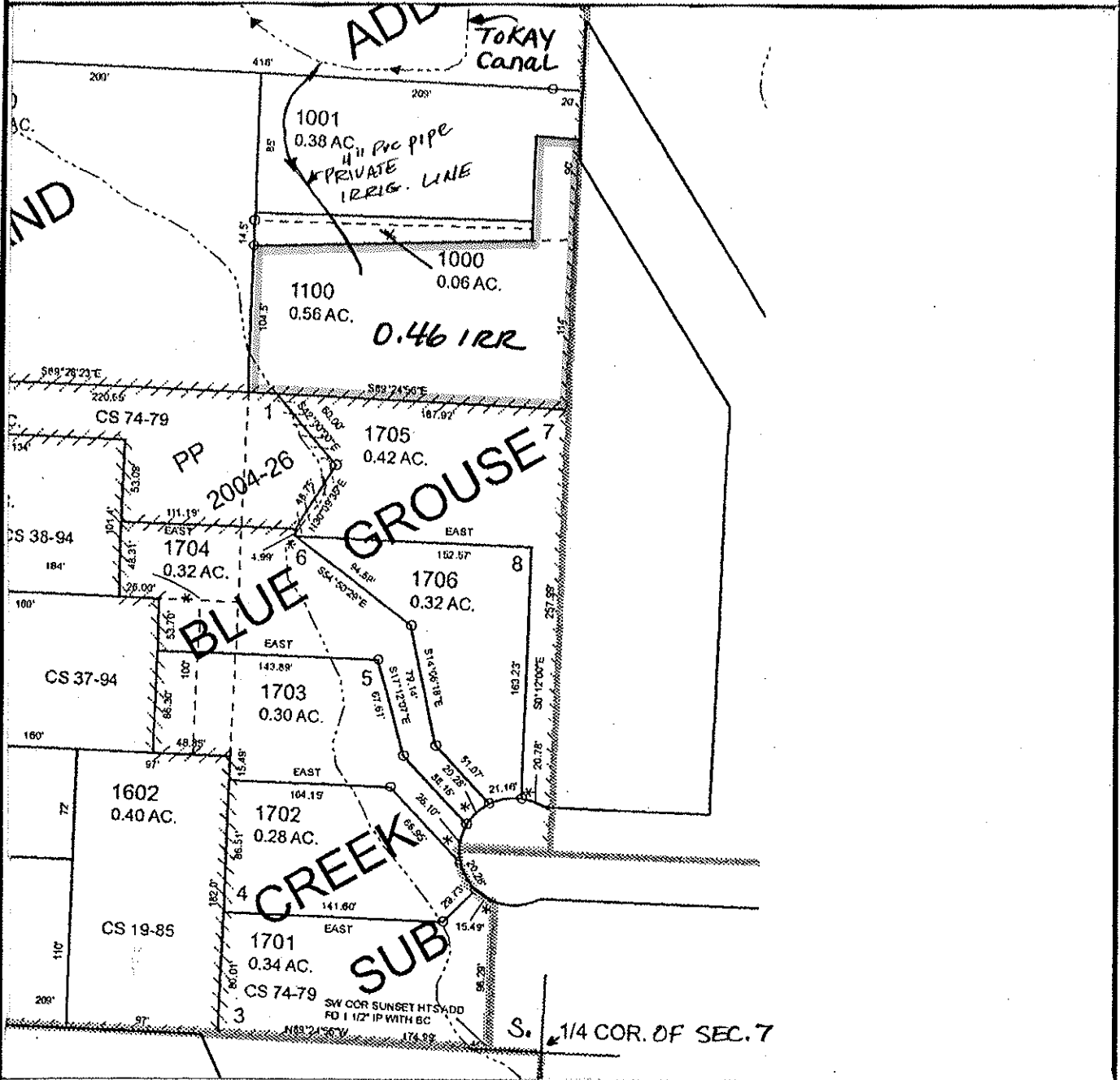
Inspected By: Donald E Miller Date: 7-31-24

Instructions: Attach and label the corresponding final proof map.

SE 1/4 SW 1/4 Section 7, T 36 S, R 5 W, WM

JOSEPHINE County, Oregon

Scale: 1" = 100'



FINAL PROOF MAP

DAVID & C. JEAN KINYON

TAX LOT #: 1100 0.46 **ACRES**

GRANTS PASS ID

DIN: 7698-059

CLAIM OF BENEFICIAL USE Site Report

Transfer Number: T-7698

District Internal Notice #: 7698-060

User Name: Christina Swanson

Situs: 1315 NW B Street

Place of Use:

USE	TWP	RNG	SEC	QTR	QTR	TAX LOT	TOTAL AC
IRR	36 S	5W	7	SE	SW	1302	0.30

District Conveyance System:

Description of Delivery System: pumps from canal

Headgate: PRIVATE

Canal: TOKAY CANAL

Beneficial Use:

Description of Beneficial Use: lawns, garden, shrubs, trees

Method Used to Calculate Beneficial Use: VISUAL

User Interviewed: Yes No
 Beneficial Use Made as Authorized Yes No

Description of Beneficial Use if Less than Authorized: _____

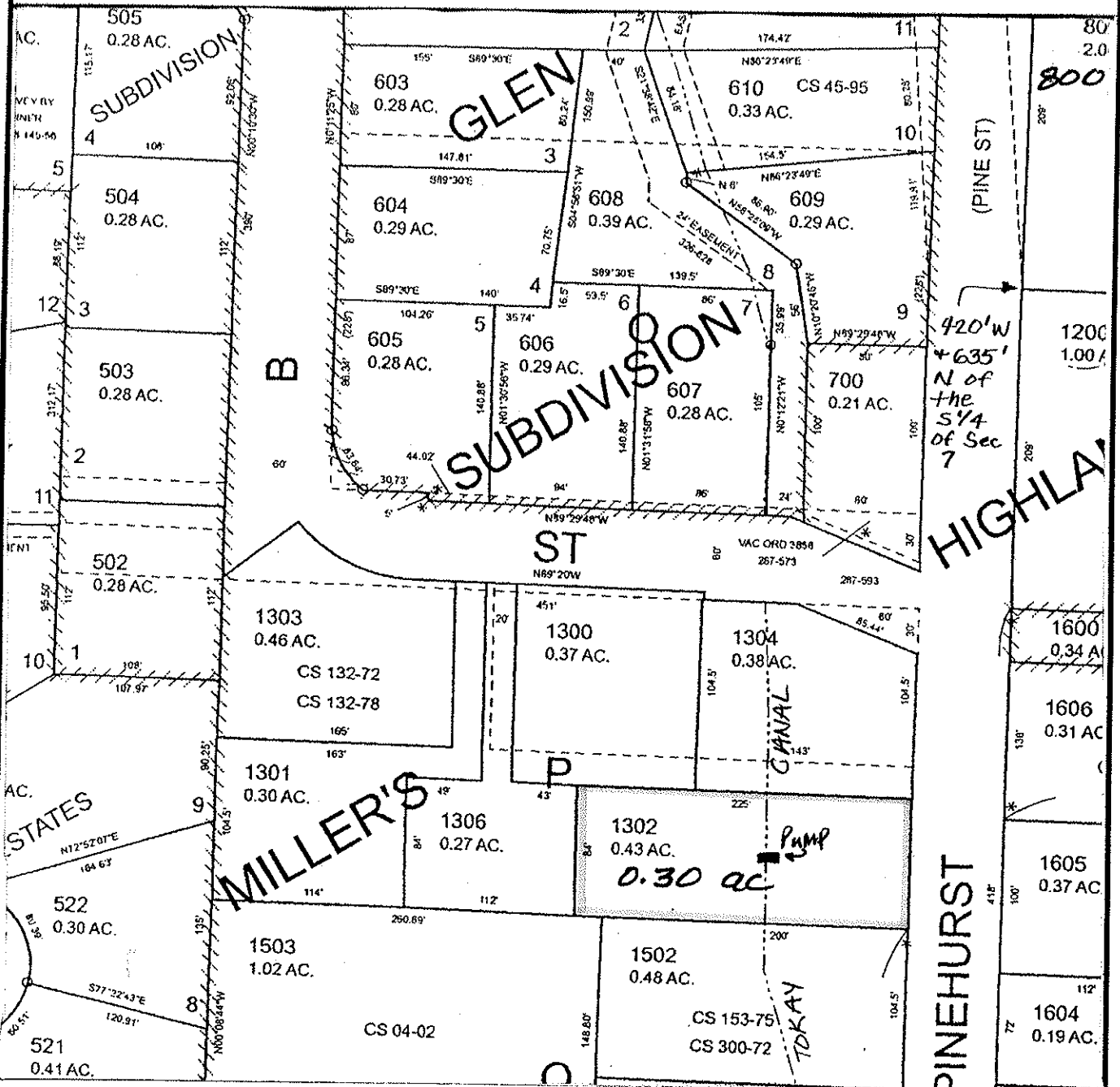
Inspected By: Donald E Miller Date: 7-8-14

Instructions: Attach and label the corresponding final proof map.

SE 1/4 SW 1/4 Section 7, T 36 S, R 5 W, WM

JOSEPHINE County, Oregon

Scale: 1" = 100'



FINAL PROOF MAP

CHRISTINA SWANSON

TAX LOT #: 1302 0.30 ACRES

GRANTS PASS ID

DIN: 7698-060

CLAIM OF BENEFICIAL USE Site Report

Transfer Number: T-7698

District Internal Notice #: 7698-061

User Name: Peggy & Edwin B Buskirk

Situs: 533 NW Midland Ave

Place of Use:

USE	TWP	RNG	SEC	QTR	QTR	TAX LOT	TOTAL AC
IRR	36 S	5W	7	NE	SE	700	0.30

District Conveyance System:

Description of Delivery System: pumps from creek

Headgate: G-000012

Canal: TOKAY CANAL

Beneficial Use:

Description of Beneficial Use: lawn, garden, trees, shrubs, flowers

Method Used to Calculate Beneficial Use: VISUAL

User Interviewed: Yes No

Beneficial Use Made as Authorized Yes No

Description of Beneficial Use if Less than Authorized: _____

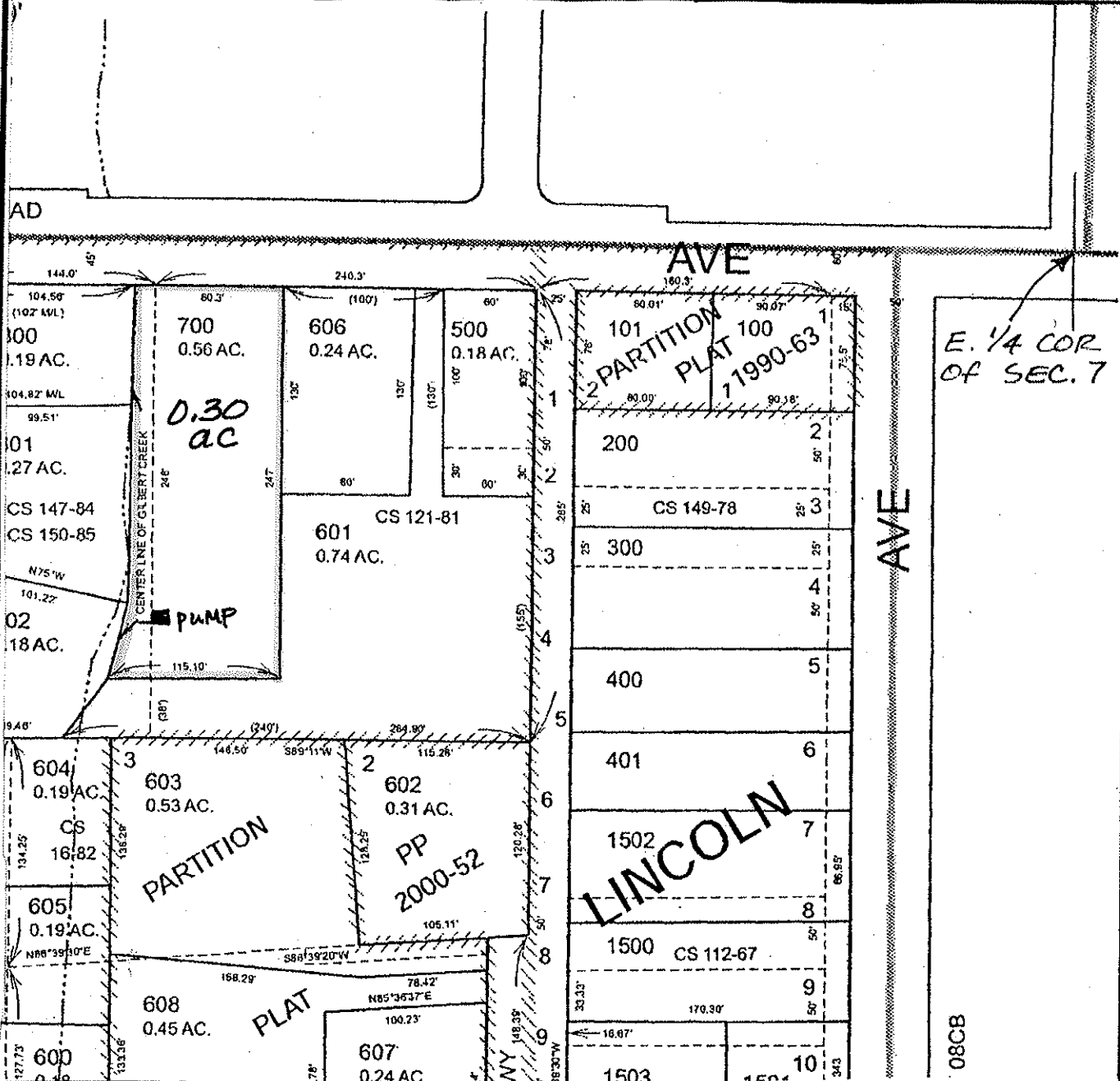
Inspected By: Donald E Miller Date: 7-8-14

Instructions: Attach and label the corresponding final proof map.

NE 1/4 SE 1/4 Section 7, T 36 S, R 5 W, WM

JOSEPHINE County, Oregon

Scale: 1" = 100'



FINAL PROOF MAP

PEGGY & EDWIN B BUSKIRK

TAX LOT #: 700 0.30 ACRES

GRANTS PASS ID

DIN: 7698-061

**CLAIM OF BENEFICIAL USE
Site Report**

Transfer Number: T-7698

District Internal Notice #: 7698-062

User Name: Herbert & Mary Hawley

Situs: 1325 NW Highland Ave

Place of Use:

USE	TWP	RNG	SEC	QTR	QTR	TAX LOT	TOTAL AC
IRR	36 S	5W	7	NE	SE	2700	0.40

District Conveyance System:

Description of Delivery System: pipeline from canal to box in yard.
Pumps out of box

Headgate: G-000012

Canal: TOKAY CANAL

Beneficial Use:

Description of Beneficial Use: lawn, trees, shrubs, flowers

Method Used to Calculate Beneficial Use visual

User Interviewed: Yes No
Beneficial Use Made as Authorized Yes No

Description of Beneficial Use if Less than Authorized: _____

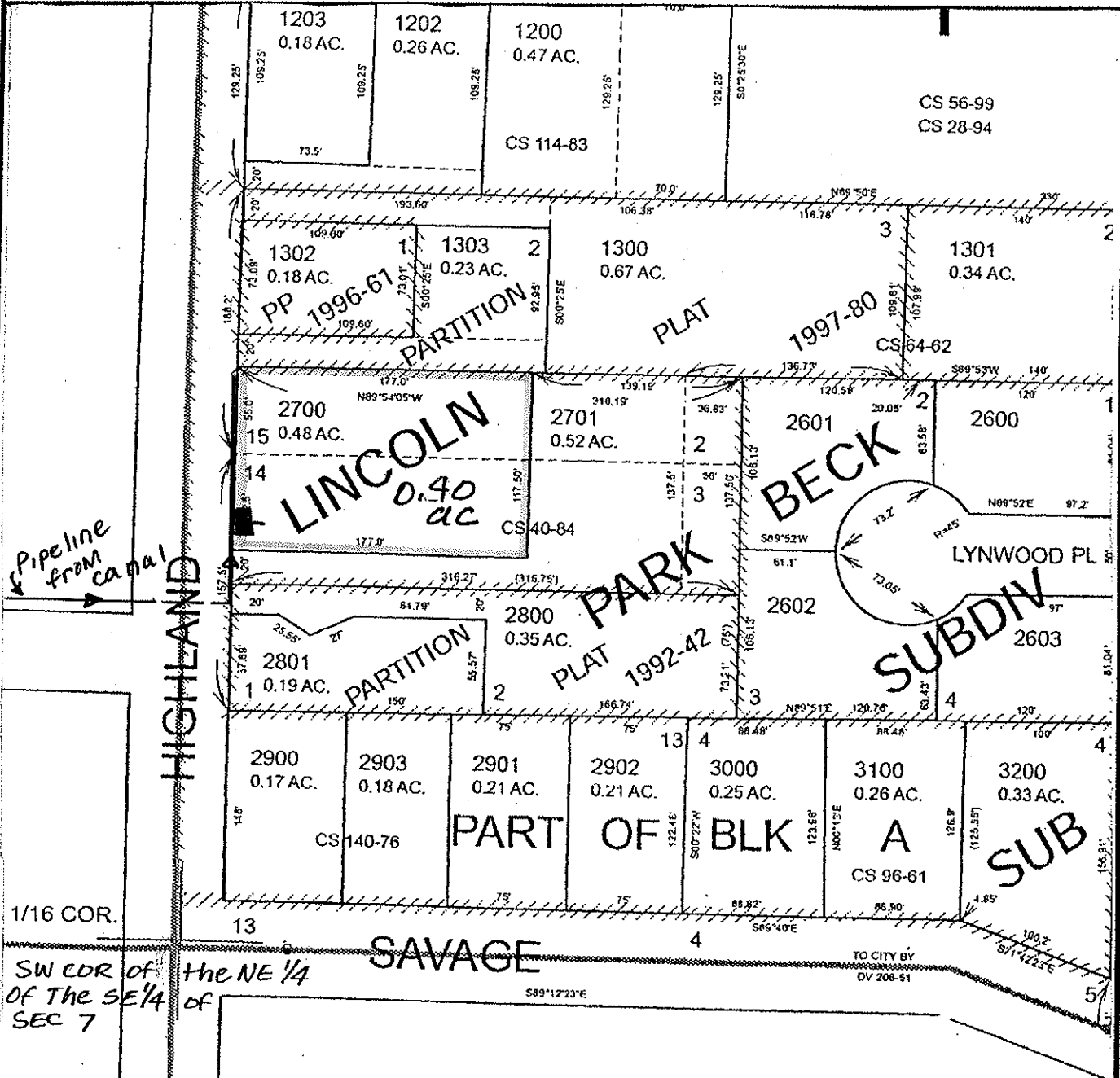
Inspected By: Donald E Miller Date: 7-8-14

Instructions: Attach and label the corresponding final proof map.

NE 1/4 SE 1/4 Section 7, T 36 S, R 5 W, WM

JOSEPHINE County, Oregon

Scale: 1" = 100'



FINAL PROOF MAP

HERBERT & MARY HAWLEY

TAX LOT #: 2700 0.40 **ACRES**

GRANTS PASS ID

DIN: 7698-062

**CLAIM OF BENEFICIAL USE
Site Report**

Transfer Number: T-7698

District Internal Notice #: 7698-063

User Name: Howard & Sheryl McGinnis

Situs: 1117 Hillside Dr

Place of Use:

USE	TWP	RNG	SEC	QTR	QTR	TAX LOT	TOTAL AC
IRR	36 S	5W	7	SW	SE	300	0.15

District Conveyance System:

Description of Delivery System: SIPHON FROM CANAL WITH HOSE

Headgate: PRIVATE

Canal: TOKAY CANAL

Beneficial Use:

Description of Beneficial Use: trees, fruit trees, lawn, shrubs,

Method Used to Calculate Beneficial Use: VISUAL

User Interviewed: Yes No

Beneficial Use Made as Authorized Yes No

Description of Beneficial Use if Less than Authorized: _____

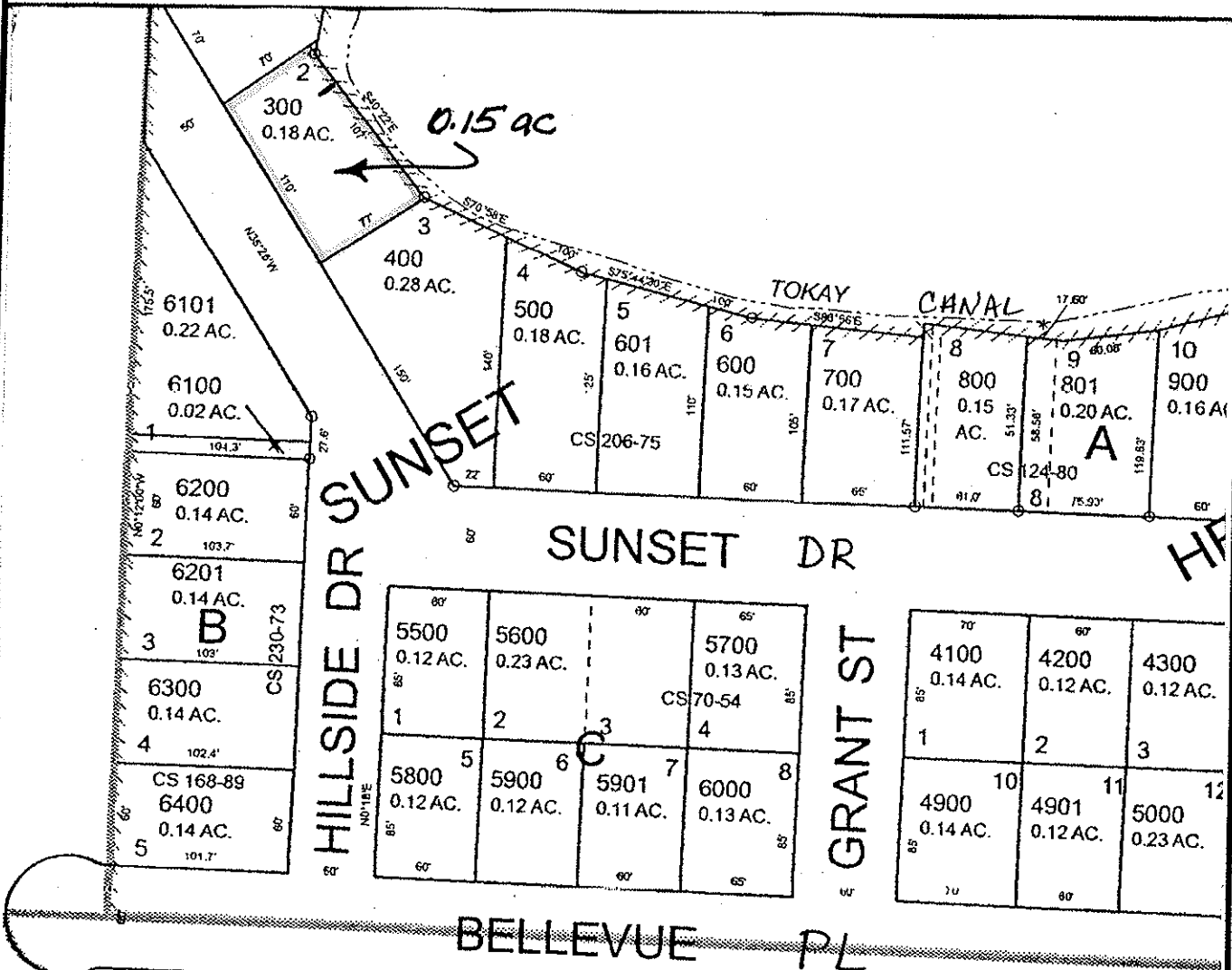
Inspected By: Donald E Mills Date: 7-8-14

Instructions: Attach and label the corresponding final proof map.

SW 1/4 SE 1/4 Section 7, T 36 S, R 5 W, WM

JOSEPHINE County, Oregon

Scale: 1" = 100'



S 1/4 COR. OF SEC. 7

FINAL PROOF MAP

HOWARD & SHERYL MCGINNIS

TAX LOT #: 300 0.15 **ACRES**

GRANTS PASS ID

DIN: 7698-063

CLAIM OF BENEFICIAL USE Site Report

Transfer Number: T-7698

District Internal Notice #: 7698-064

User Name: Gail E Pearlman

Situs: 1122 NW Elm Street

Place of Use:

USE	TWP	RNG	SEC	QTR	QTR	TAX LOT	TOTAL AC
IRR	36 S	5W	7	SW	SE	1600	0.10

District Conveyance System:

Description of Delivery System: Siphon from canal with hose

Headgate: PRIVATE

Canal: TOKAY CANAL

Beneficial Use:

Description of Beneficial Use: lawns, shrubs, flowers, trees

Method Used to Calculate Beneficial Use: VISUAL

User Interviewed:

Yes

No

Beneficial Use Made as Authorized

Yes

No

Description of Beneficial Use if Less than Authorized: _____

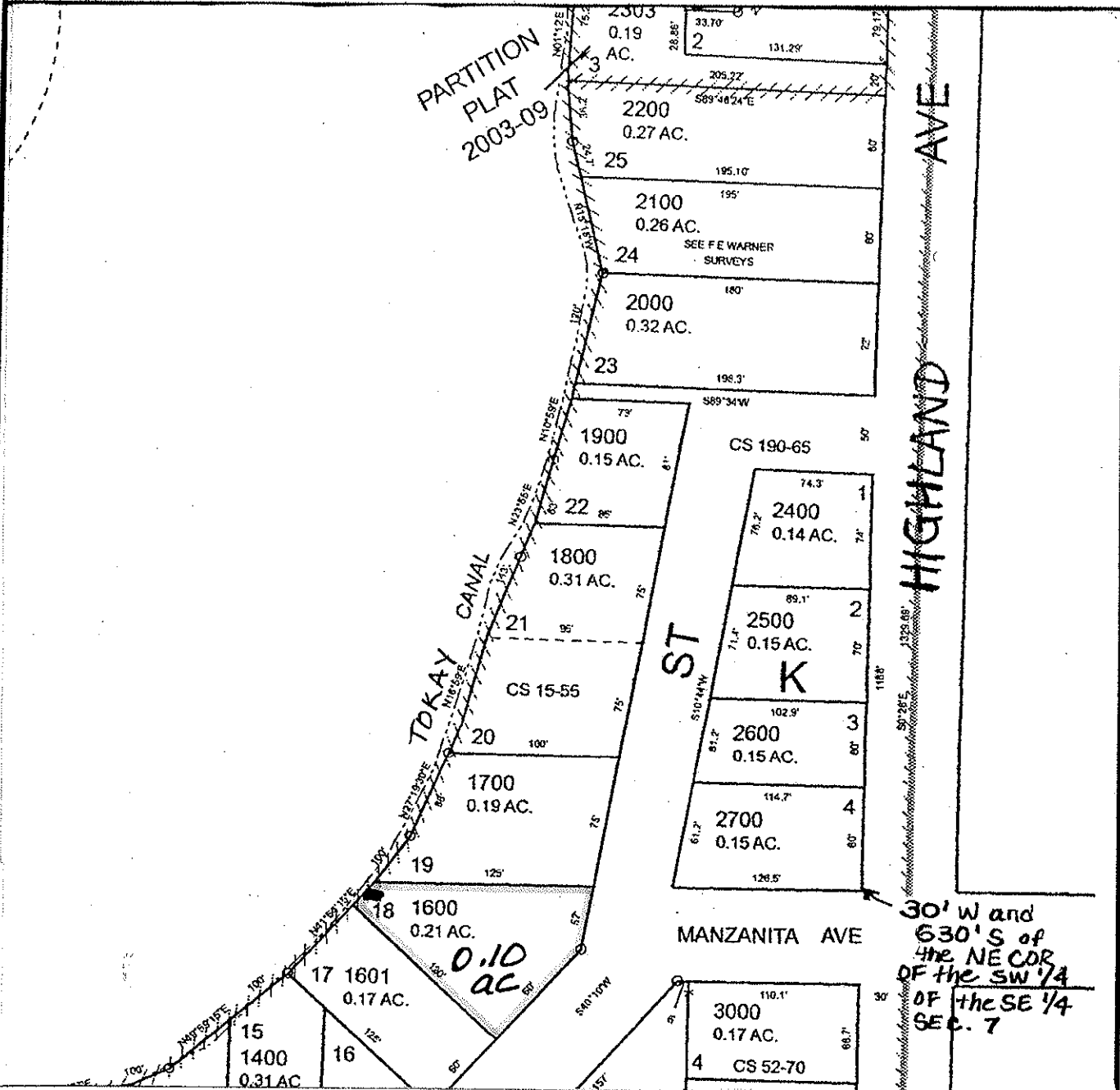
Inspected By: Donald E Miller Date: 7-8-14

Instructions: Attach and label the corresponding final proof map.

SW 1/4 SE 1/4 Section 7, T 36 S, R 5 W, WM

JOSEPHINE County, Oregon

Scale: 1" = 100'



FINAL PROOF MAP

GAIL E PEARLMAN

TAX LOT #: 1600 0.10 ACRES

GRANTS PASS ID

DIN: 769B-064

CLAIM OF BENEFICIAL USE Site Report

Transfer Number: T-7698

District Internal Notice #: 7698-065

User Name: Arthur & Jeanine Dennis

Situs: 1228 NW Highland Ave

Place of Use:

USE	TWP	RNG	SEC	QTR	QTR	TAX LOT	TOTAL AC
IRR	36 S	5W	7	SW	SE	2000	0.24

District Conveyance System:

Description of Delivery System: pumps from canal

Headgate: PRIVATE

Canal: TOKAY CANAL

Beneficial Use:

Description of Beneficial Use: lawns, flowers, shrubs, trees

Method Used to Calculate Beneficial Use: VISUAL

User Interviewed: Yes No
 Beneficial Use Made as Authorized Yes No

Description of Beneficial Use if Less than Authorized: _____

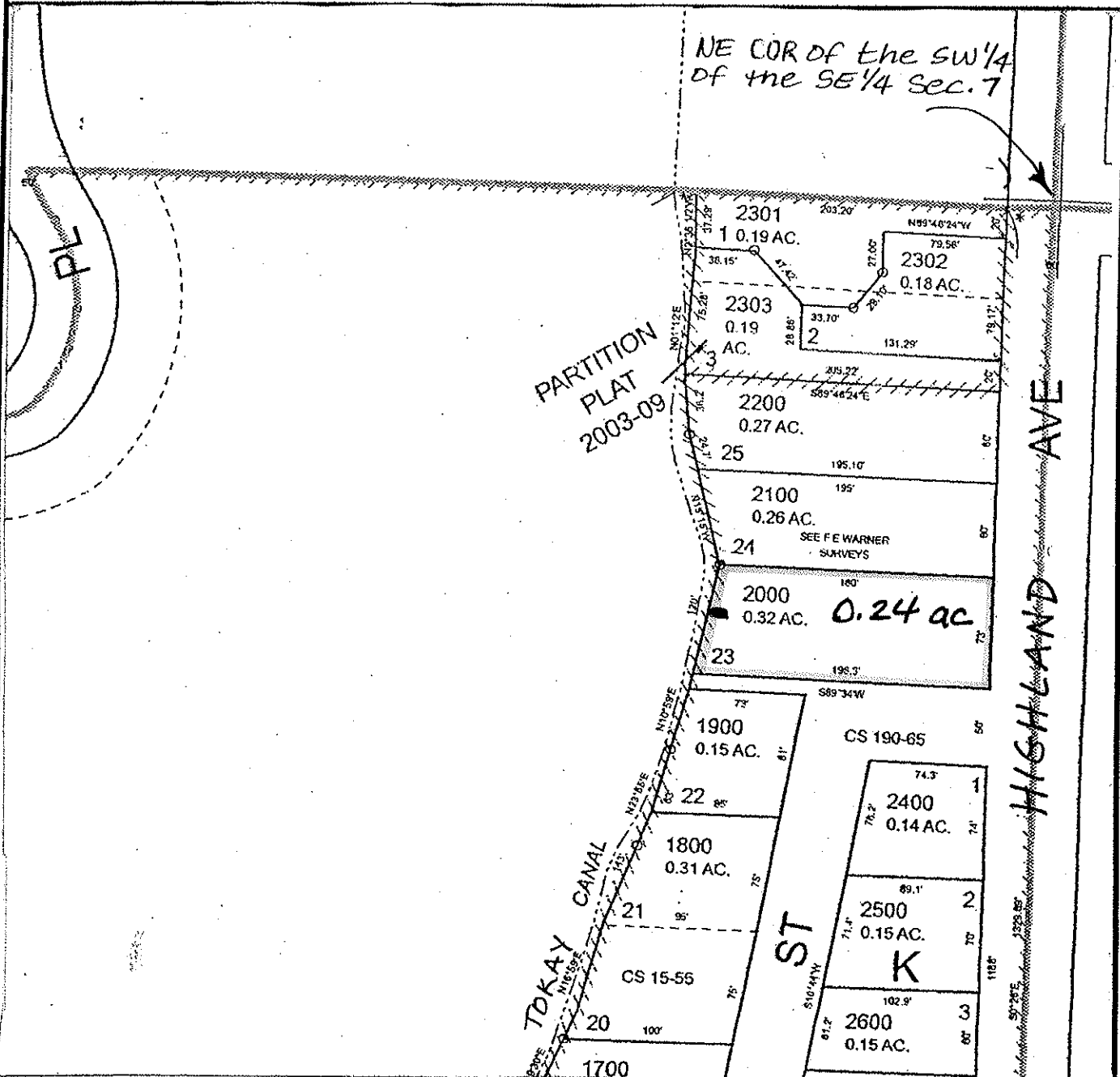
Inspected By: Donald E Miller Date: 7-8-14

Instructions: Attach and label the corresponding final proof map.

SW 1/4 SE 1/4 Section 7, T 36 S, R 5 W, WM

JOSEPHINE County, Oregon

Scale: 1" = 100'



FINAL PROOF MAP

ARTHUR & Jeanine Dennis

TAX LOT #: 2000

0.24 ACRES

GRANTS PASS ID

DIN: 7698-065

CLAIM OF BENEFICIAL USE Site Report

Transfer Number: T-7698

District Internal Notice #: 7698-066

User Name: Robert & Angela Moeny

Situs: 1234 NW Highland Ave

Place of Use:

USE	TWP	RNG	SEC	QTR	QTR	TAX LOT	TOTAL AC
IRR	36 S	5W	7	SW	SE	2100	0.19

District Conveyance System:

Description of Delivery System: pumps from canal

Headgate: PRIVATE

Canal: TOKAY CANAL

Beneficial Use:

Description of Beneficial Use: lawns, shrubs, flowers, trees

Method Used to Calculate Beneficial Use: VISUAL

User Interviewed: Yes No

Beneficial Use Made as Authorized Yes No

Description of Beneficial Use if Less than Authorized: _____

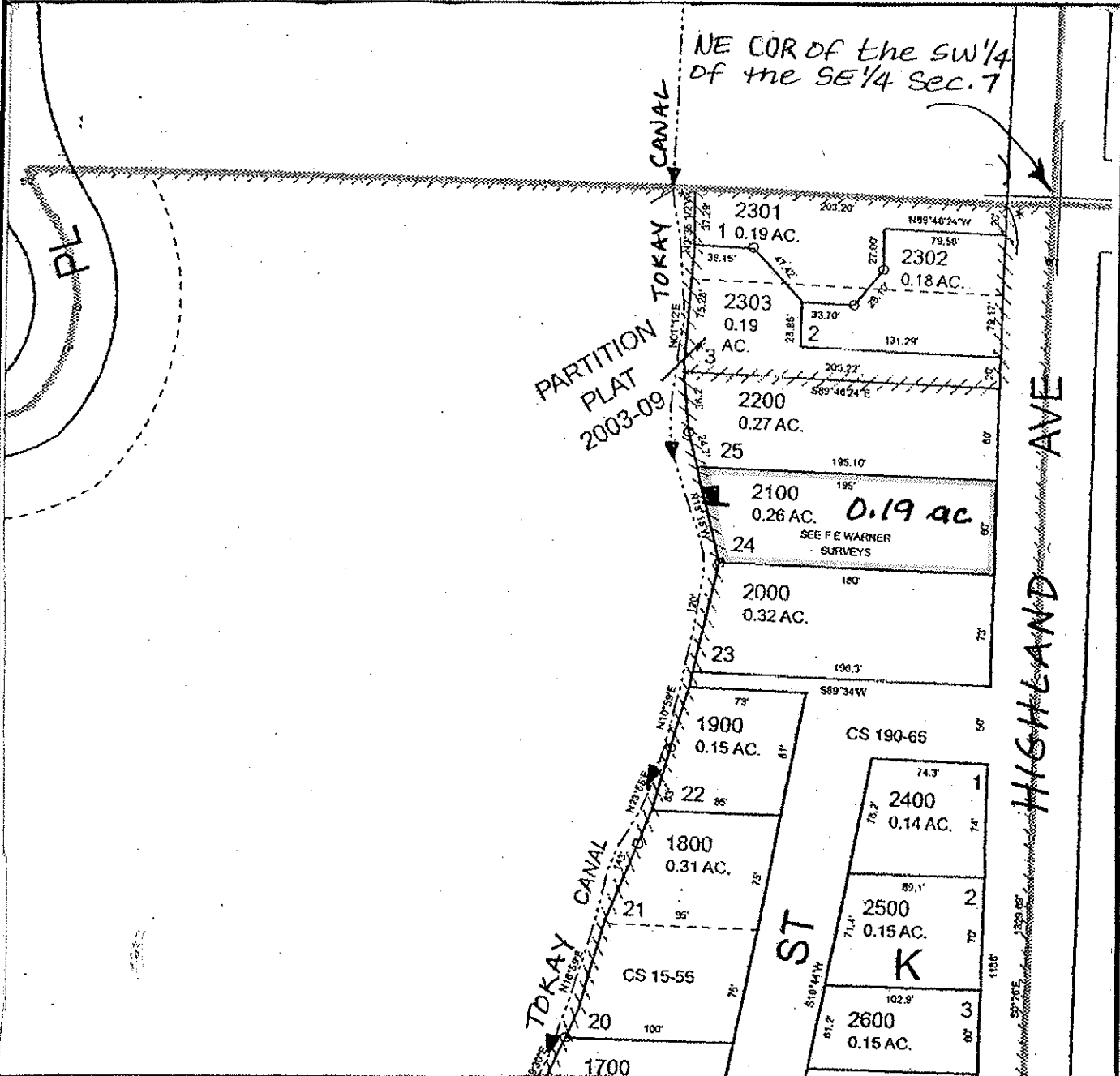
Inspected By: Donald E Miller Date: 7-8-14

Instructions: Attach and label the corresponding final proof map.

SW 1/4 SE 1/4 Section 7, T 36 S, R 5 W, WM

JOSEPHINE County, Oregon

Scale: 1" = 100'



FINAL PROOF MAP

ROBERT & ANGELA MDENY

TAX LOT #: 2100 0.19 ACRES

GRANTS PASS ID

DIN: 7698-066

CLAIM OF BENEFICIAL USE Site Report

Transfer Number: T-7698

District Internal Notice #: 7698-067

User Name: William L Evans

Situs: 1300 NW Highland Ave

Place of Use:

USE	TWP	RNG	SEC	QTR	QTR	TAX LOT	TOTAL AC
IRR	36 S	5W	7	SW	SE	2301	0.12

District Conveyance System:

Description of Delivery System: Pumps from canal

Headgate: PRIVATE

Canal: TOKAY CANAL

Beneficial Use:

Description of Beneficial Use: lawn, shrubs, trees

Method Used to Calculate Beneficial Use: VISUAL

User Interviewed: Yes No
 Beneficial Use Made as Authorized Yes No

Description of Beneficial Use if Less than Authorized: _____

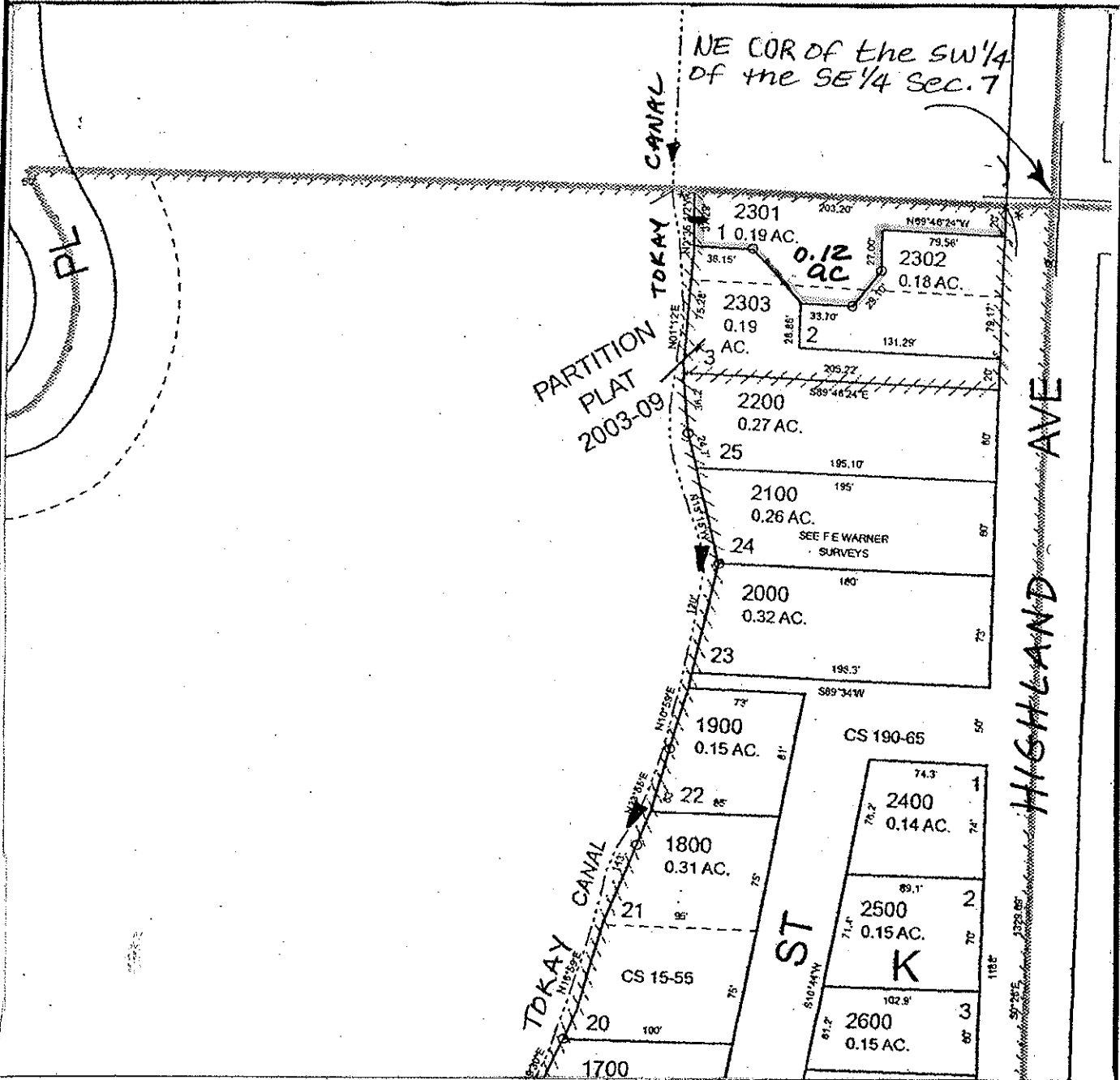
Inspected By: Donald E Miller Date: 7-8-14

Instructions: Attach and label the corresponding final proof map.

SW 1/4 SE 1/4 Section 7, T 36 S, R 5 W, WM

JOSEPHINE County, Oregon

Scale: 1" = 100'



FINAL PROOF MAP

WILLIAM L EVANS

TAX LOT #: 2301 0.12 ACRES

GRANTS PASS ID

DIN: 7698-067

CLAIM OF BENEFICIAL USE Site Report

Transfer Number: T-7698

District Internal Notice #: 7698-068

User Name: Highland Avenue Holdings, LLC

Situs: 1272 NW Highland Ave

Place of Use:

USE	TWP	RNG	SEC	QTR	QTR	TAX LOT	TOTAL AC
IRR	36 S	5W	7	SW	SE	2302	0.08

District Conveyance System:

Description of Delivery System: 2" PVC PIPE; STANDPIPE & HOSE BIB

Headgate: PRIVATE

Canal: TOKAY CANAL

Beneficial Use:

Description of Beneficial Use: lawn, shrubs, flowers, trees

Method Used to Calculate Beneficial Use: VISUAL

User Interviewed: Yes No
 Beneficial Use Made as Authorized Yes No

Description of Beneficial Use if Less than Authorized: _____

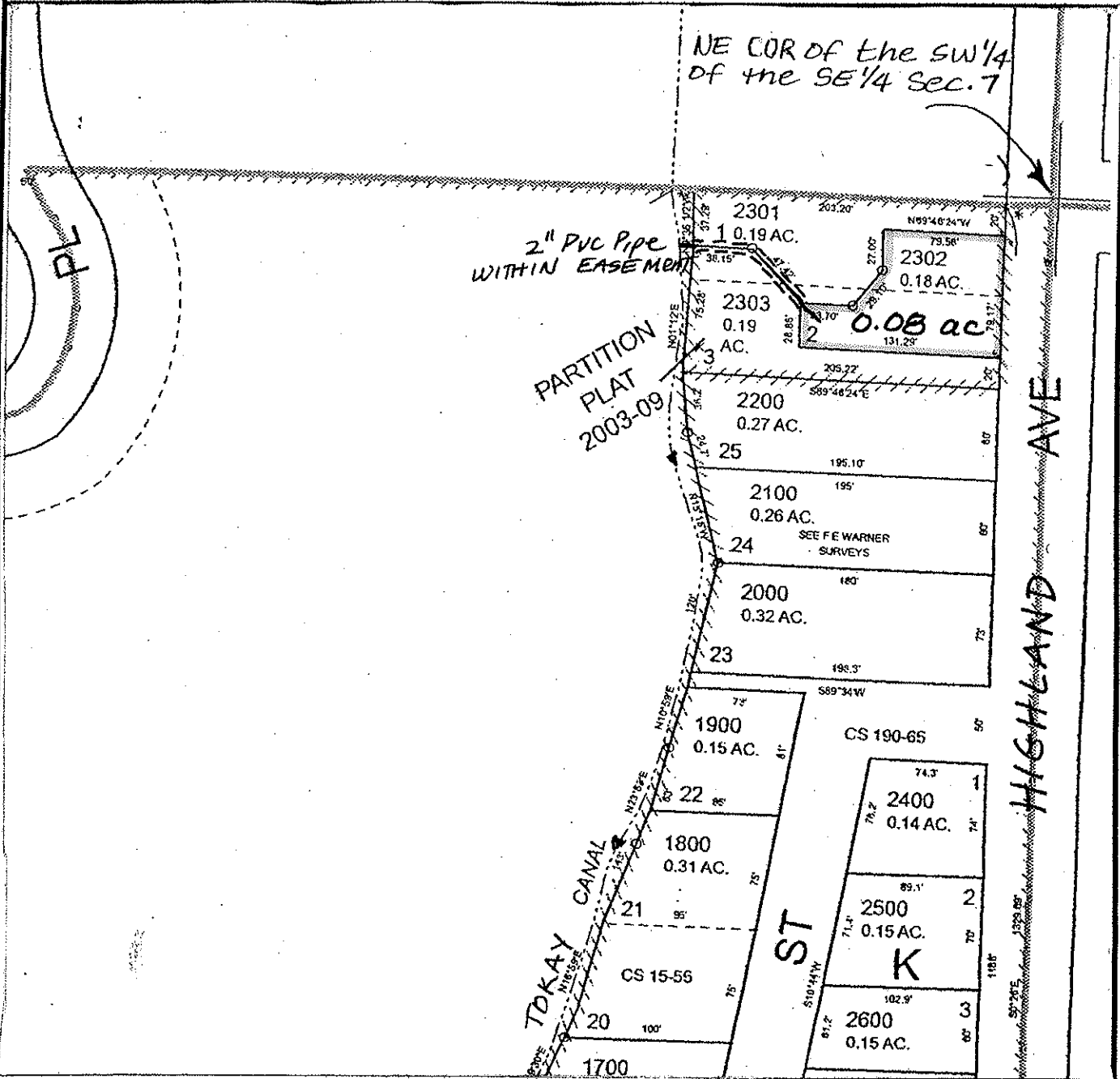
Inspected By: Donald E Miller Date: 9-15-14

Instructions: Attach and label the corresponding final proof map.

SW 1/4 SE 1/4 Section 7, T 36 S, R 5 W, WM

JOSEPHINE County, Oregon

Scale: 1" = 100'



FINAL PROOF MAP

HIGHLAND AVENUE HOLDINGS, LLC

TAX LOT #: 2302 0.08 ACRES

GRANTS PASS ID

DIN: 7698-068

**CLAIM OF BENEFICIAL USE
Site Report**

Transfer Number: T-7698

District Internal Notice #: 7698-069

User Name: Paula Bontrager

Situs: 1246 NW Highland Ave

Place of Use:

USE	TWP	RNG	SEC	QTR	QTR	TAX LOT	TOTAL AC
IRR	36 S	5W	7	SW	SE	2303	0.13

District Conveyance System:

Description of Delivery System: Pumps from canal

Headgate: PRIVATE

Canal: TOKAY CANAL

Beneficial Use:

Description of Beneficial Use: lawn, shrubs, trees, flowers

Method Used to Calculate Beneficial Use: visual

User Interviewed: Yes No
Beneficial Use Made as Authorized Yes No

Description of Beneficial Use if Less than Authorized: _____

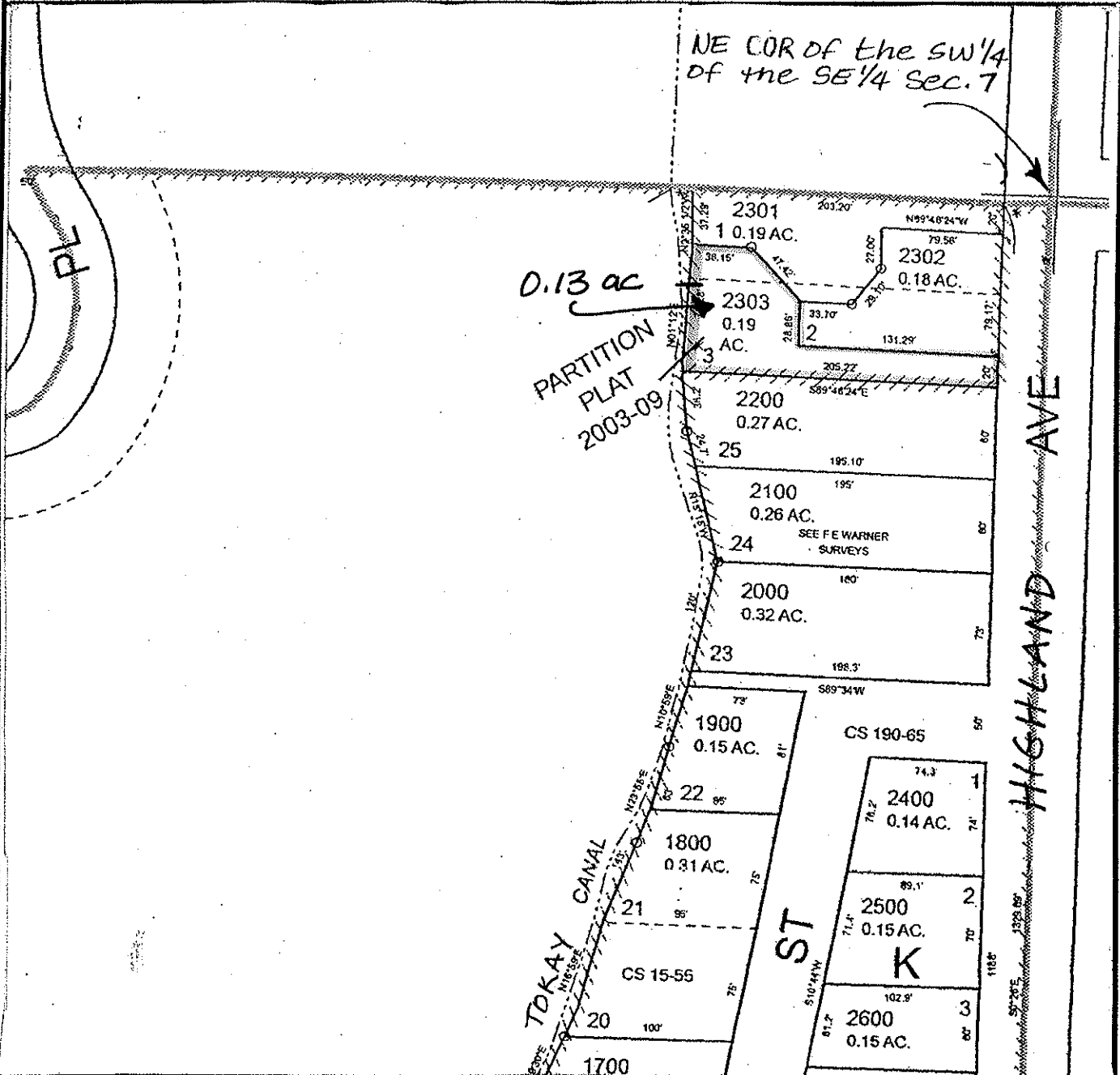
Inspected By: Donald E Miller Date: 7-8-14

Instructions: Attach and label the corresponding final proof map.

SW 1/4 SE 1/4 Section 7, T 36 S, R 5 W, WM

JOSEPHINE County, Oregon

Scale: 1" = 100'



FINAL PROOF MAP

PAULA BONTRAGER

TAX LOT #: 2303 0.13 ACRES

GRANTS PASS ID

DIN: 7698-069

CLAIM OF BENEFICIAL USE Site Report

Transfer Number: T-7698

District Internal Notice #: 7698-070

User Name: Robert G & Tina D Ewart

Situs: 1688 NE Lynda Lane

Place of Use:

USE	TWP	RNG	SEC	QTR	QTR	TAX LOT	TOTAL AC
IRR	36 S	5W	8	SE	NW	205	0.10

District Conveyance System:

Description of Delivery System: Pumps from canal

Headgate: PRIVATE

Canal: TOKAY CANAL

Beneficial Use:

Description of Beneficial Use: Trees & shrubs - landscape

Method Used to Calculate Beneficial Use: VISUAL

User Interviewed:

Yes

No

Beneficial Use Made as Authorized

Yes

No

Description of Beneficial Use if Less than Authorized: _____

Inspected By: Donald E Miller

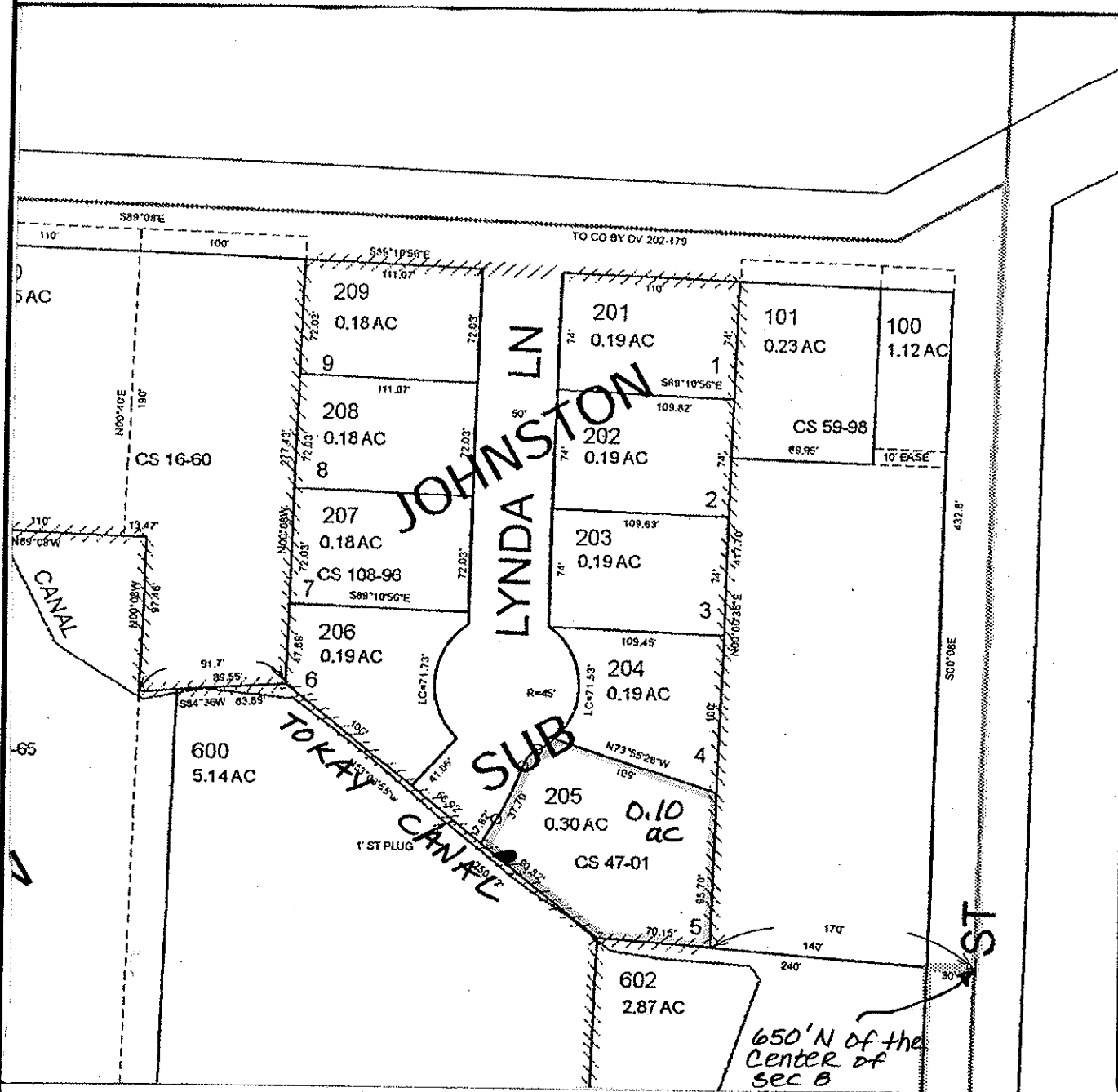
Date: 7-8-14

Instructions: Attach and label the corresponding final proof map.

SE 1/4 NW 1/4 Section 8, T 36 S, R 5 W, WM

JOSEPHINE County, Oregon

Scale: 1" = 100'



FINAL PROOF MAP

ROBERT G & TINA D EWART

TAX LOT #: 205 0.10 ACRES

GRANTS PASS ID

DIN: 7698-070

**CLAIM OF BENEFICIAL USE
Site Report**

Transfer Number: T-7698

District Internal Notice #: 7698-071

User Name: Elwood H & Carole J Huskey

Situs: 1365 NW Conklin Ave

Place of Use:

USE	TWP	RNG	SEC	QTR	QTR	TAX LOT	TOTAL AC
IRR	36 S	5W	8	NW	SW	2701	0.15

District Conveyance System:

Description of Delivery System: Pumps

Headgate: PUMPS

Canal: TOKAY CANAL

Beneficial Use:

Description of Beneficial Use: lawn, flowers, trees, shrubs

Method Used to Calculate Beneficial Use: VISUAL

User Interviewed: Yes No
Beneficial Use Made as Authorized Yes No

Description of Beneficial Use if Less than Authorized: _____

Inspected By: Donald E Miller Date: 9-15-14

Instructions: Attach and label the corresponding final proof map.

NW 1/4 SW 1/4 Section 8, T 36 S, R 5 W, WM

JOSEPHINE County, Oregon

Scale: 1" = 100'



MIDLAND AVENUE

PRIVATE PIPE LINE

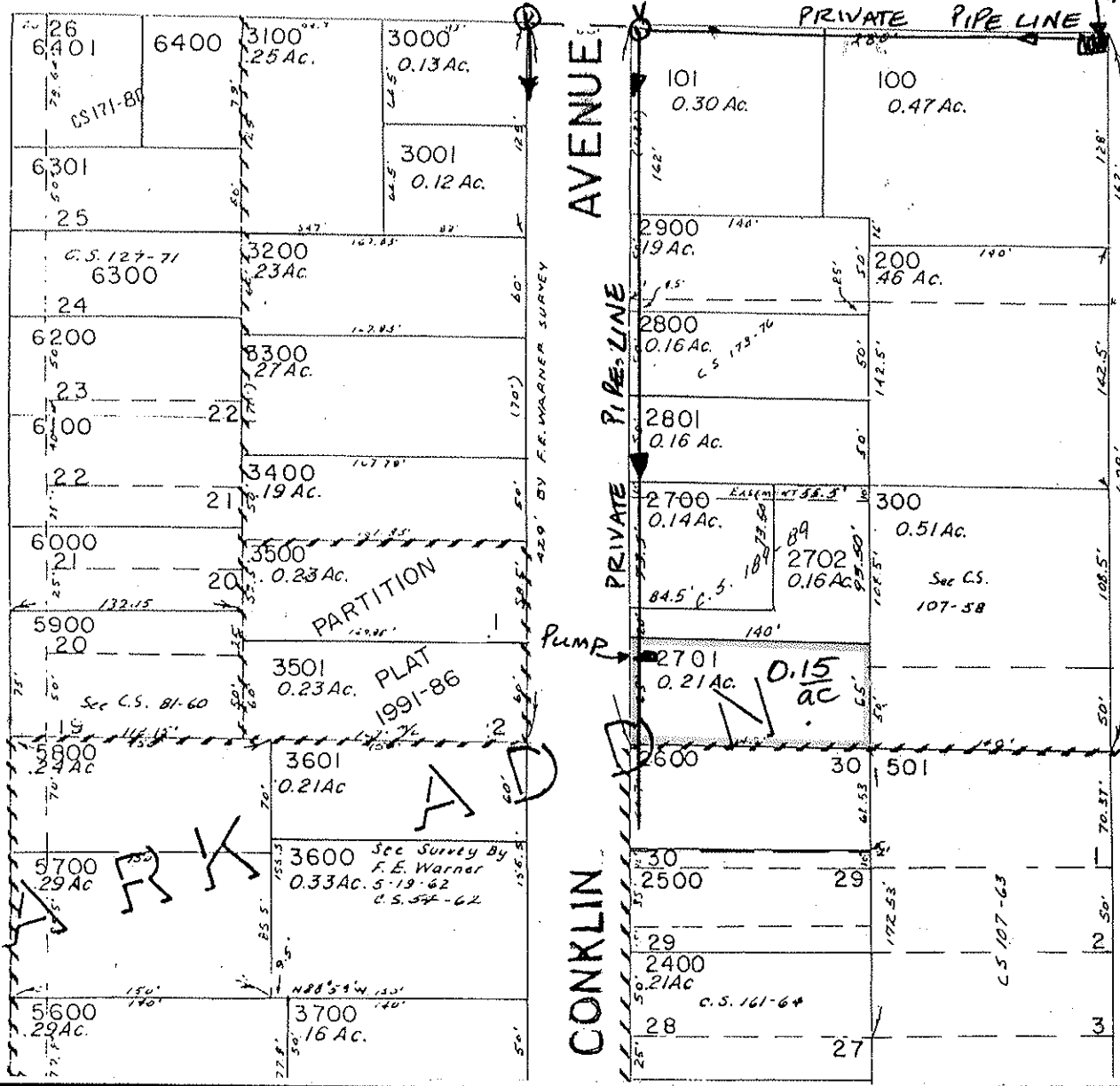
16' CDR
70'
128'
142'

AVENUE

PRIVATE PIPE LINE

CONKLIN

6th AVENUE



FINAL PROOF MAP

ELWOOD H + CAROLE J HUSKEY

TAX LOT #: 2701 0.15 ACRES

GRANTS PASS ID

DIN: 7698-071

CLAIM OF BENEFICIAL USE Site Report

Transfer Number: T-7698

District Internal Notice #: 7698-072

User Name: WAYNE F NORLAND

Situs: 1356 NW CONKLIN AVE

Place of Use:

USE	TWP	RNG	SEC	QTR	QTR	TAX LOT	TOTAL AC
IRR	36 S	5W	8	NW	SW	3600	0.25

District Conveyance System:

Description of Delivery System: PRIVATE IRRIGATION LINE - 4" PVC
2" standpipe + hose bib

Headgate: G-000020

Canal: TOKAY CANAL

Beneficial Use:

Description of Beneficial Use: lawns, flowers, trees, shrubs

Method Used to Calculate Beneficial Use: VISUAL

User Interviewed:

Yes

No

Beneficial Use Made as Authorized

Yes

No

Description of Beneficial Use if Less than Authorized: _____

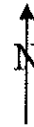
Inspected By: Donald E Miller Date: 7-8-14

Instructions: Attach and label the corresponding final proof map.

NW 1/4 SW 1/4 Section 8, T 36 S, R 5 W, WM

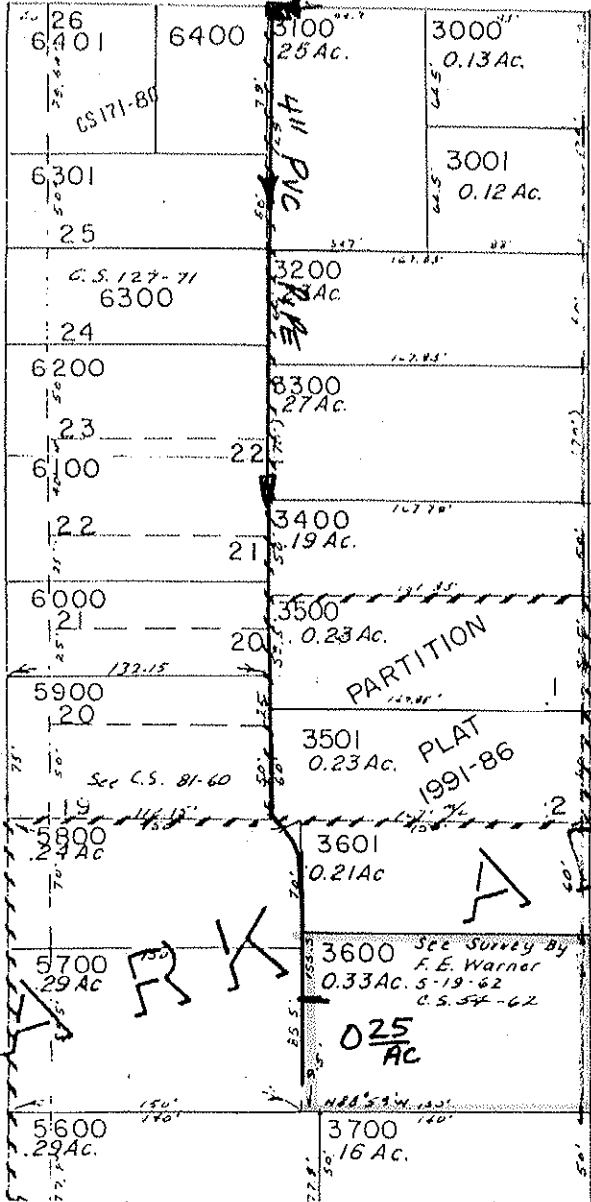
JOSEPHINE County, Oregon

Scale: 1" = 100'



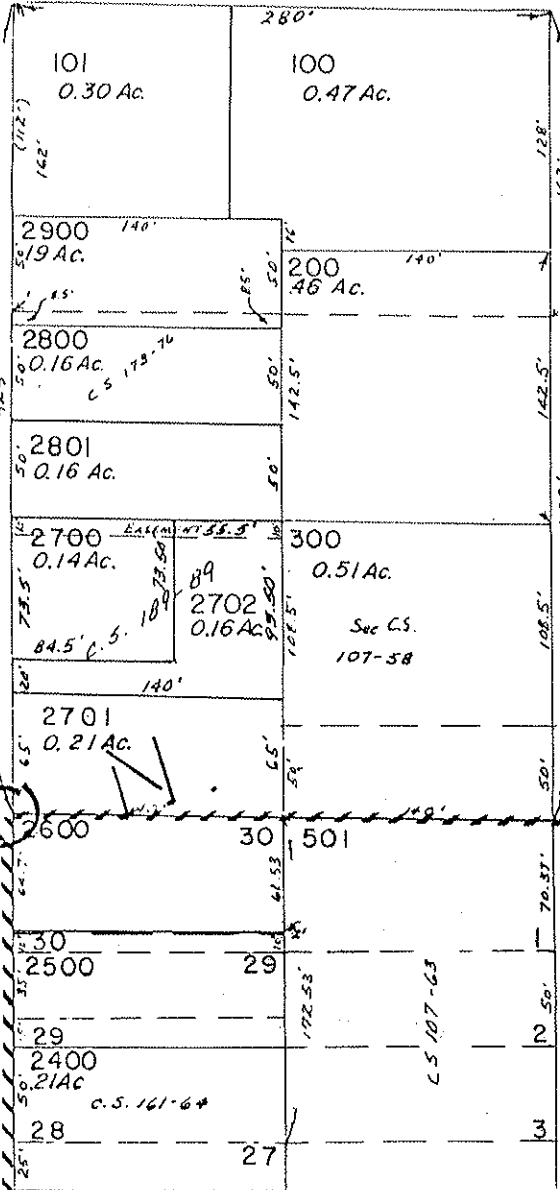
MIDLAND AVENUE

NE COR OF THE NW 1/4 SW 1/4



AVENUE

CONKLIN



STREET

6th

AVENUE

FINAL PROOF MAP

WAYNE F NORLAND

TAX LOT #: 3600 0.25 ACRES

GRANTS PASS ID

DIN: 7698-072

CLAIM OF BENEFICIAL USE Site Report

Transfer Number: T-7698

District Internal Notice #: 7698-073

User Name: Tom J & Dee Bice

Situs: 217 NE Savage Street

Place of Use:

USE	TWP	RNG	SEC	QTR	QTR	TAX LOT	TOTAL AC
IRR	36 S	5W	8	SE	SW	900	0.16

District Conveyance System:

Description of Delivery System: 4" PVC PIPE PRIVATE IRRIGATION LINE; STAND PIPE & HOSE BIB IN YARD

Headgate: G-000020

Canal: TOKAY CANAL

Beneficial Use:

Description of Beneficial Use: Lawn, shrubs, trees, flowers

Method Used to Calculate Beneficial Use: VISUAL

User Interviewed:

Yes

No

Beneficial Use Made as Authorized

Yes

No

Description of Beneficial Use if Less than Authorized: _____

Inspected By:

Donald E Miller

Date:

7-8-14

Instructions: Attach and label the corresponding final proof map.

SE 1/4 SW 1/4 Section 8, T 36 S, R 5 W, WM

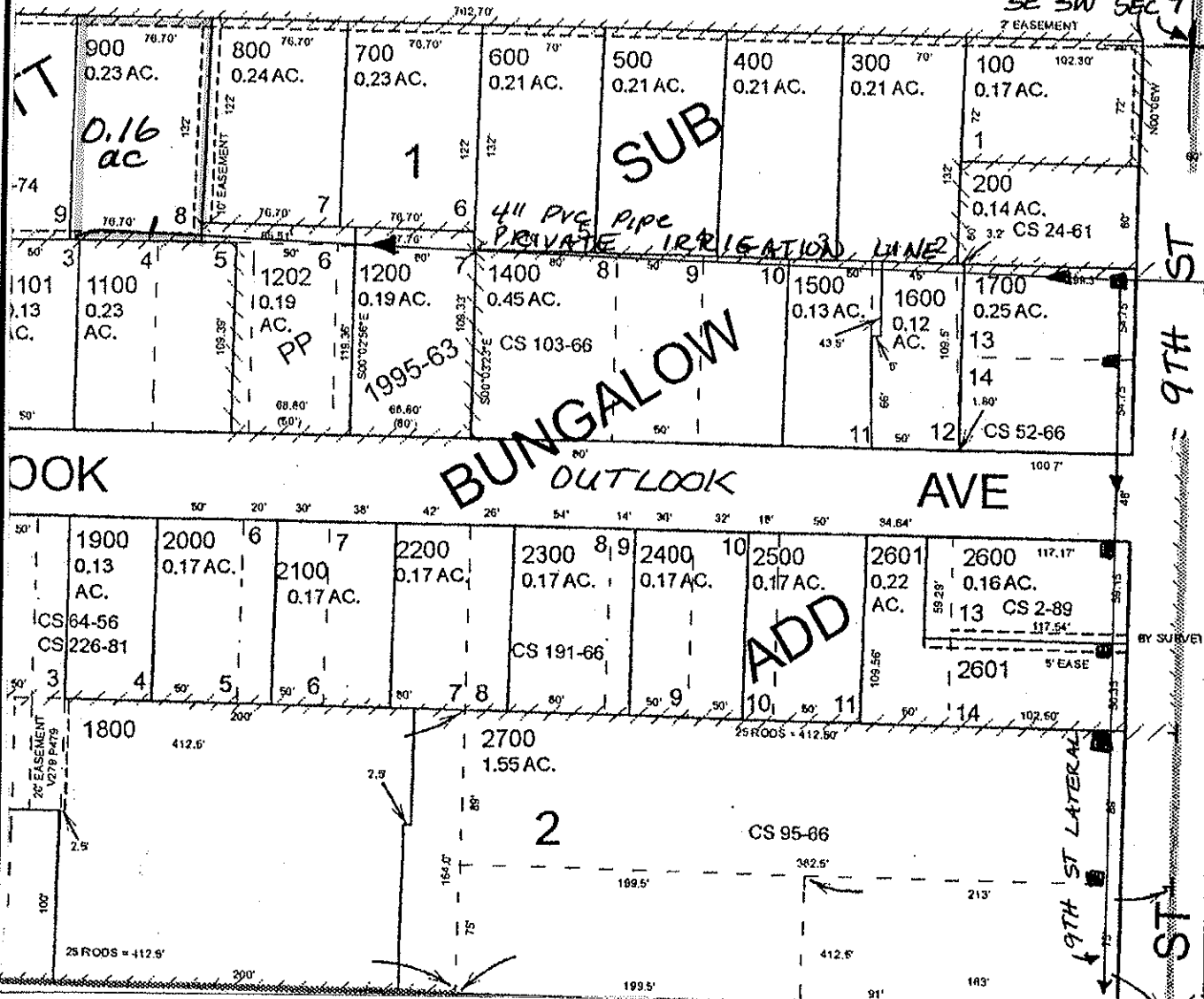
JOSEPHINE County, Oregon

Scale: 1" = 100'



SAVAGE STREET

NE COR OF SE SW SEC 7



BUNGALOW

ADD

FINAL PROOF MAP

TOM J & DEE BICE

TAX LOT #: 900 0.16 ACRES

GRANTS PASS ID

DIN: 769B-D73

CLAIM OF BENEFICIAL USE Site Report

Transfer Number: T-7698

District Internal Notice #: 7698-074

User Name: Stella M Fisher

Situs: 775 NE Dewey Drive

Place of Use:

USE	TWP	RNG	SEC	QTR	QTR	TAX LOT	TOTAL AC
IRR	36 S	5W	8	NW	SE	600/601	0.15

District Conveyance System:

Description of Delivery System: 6" PVC PIPE PRIVATE IRRIGATION LINE 2" STAND PIPE
chase bib in yard

Headgate: PRIVATE

Canal: TOKAY CANAL

Beneficial Use:

Description of Beneficial Use: lawn, flowers, shrubs, trees

Method Used to Calculate Beneficial Use: VISUAL

User Interviewed: Yes No

Beneficial Use Made as Authorized Yes No

Description of Beneficial Use if Less than Authorized: _____

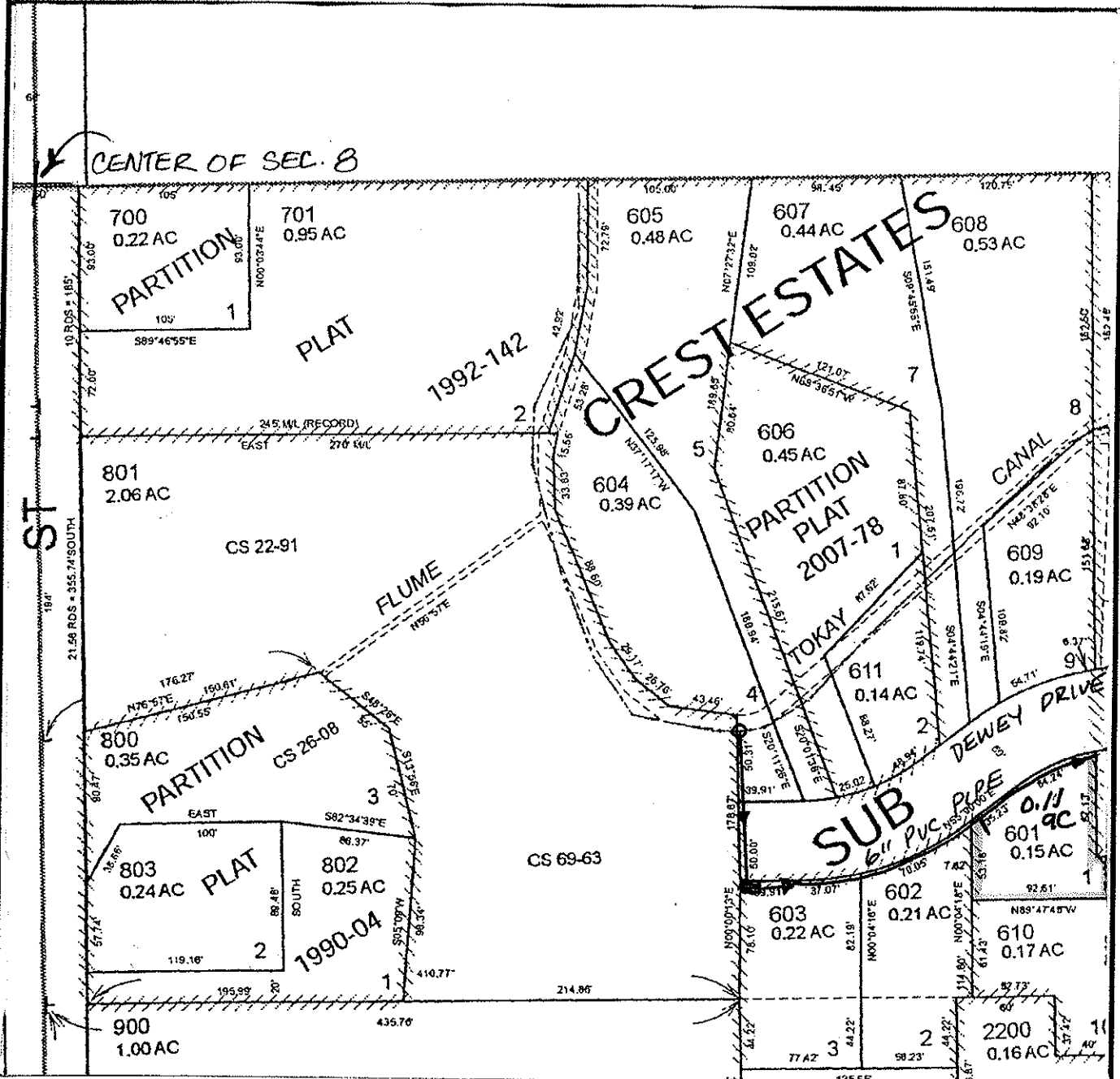
Inspected By: Donald E Miller Date: 7-8-14

Instructions: Attach and label the corresponding final proof map.

NW 1/4 SE 1/4 Section 8, T 36 S, R 5 W, WM

Josephine County, Oregon

Scale: 1" = 100'



FINAL PROOF MAP

STELLA M FISHER

TAX LOT #: 600/601 0.11 ACRES

GRANTS PASS ID

DIN: 7698-074

CLAIM OF BENEFICIAL USE Site Report

Transfer Number: T-7698

District Internal Notice #: 7698-075

User Name: Ronald R & Jennifer Hammond

Situs: 761 NE Dewey Drive

Place of Use:

USE	TWP	RNG	SEC	QTR	QTR	TAX LOT	TOTAL AC
IRR	36 S	5W	8	NW	SE	600/602	0.15

District Conveyance System:

Description of Delivery System: PRIVATE IRRIGATION LINE, STAND PIPE & HOSE BIB IN YARD

Headgate: PRIVATE

Canal: TOKAY CANAL

Beneficial Use:

Description of Beneficial Use: lawn, flowers, shrubs, trees

Method Used to Calculate Beneficial Use: VISUAL

User Interviewed: Yes No

Beneficial Use Made as Authorized Yes No

Description of Beneficial Use if Less than Authorized: _____

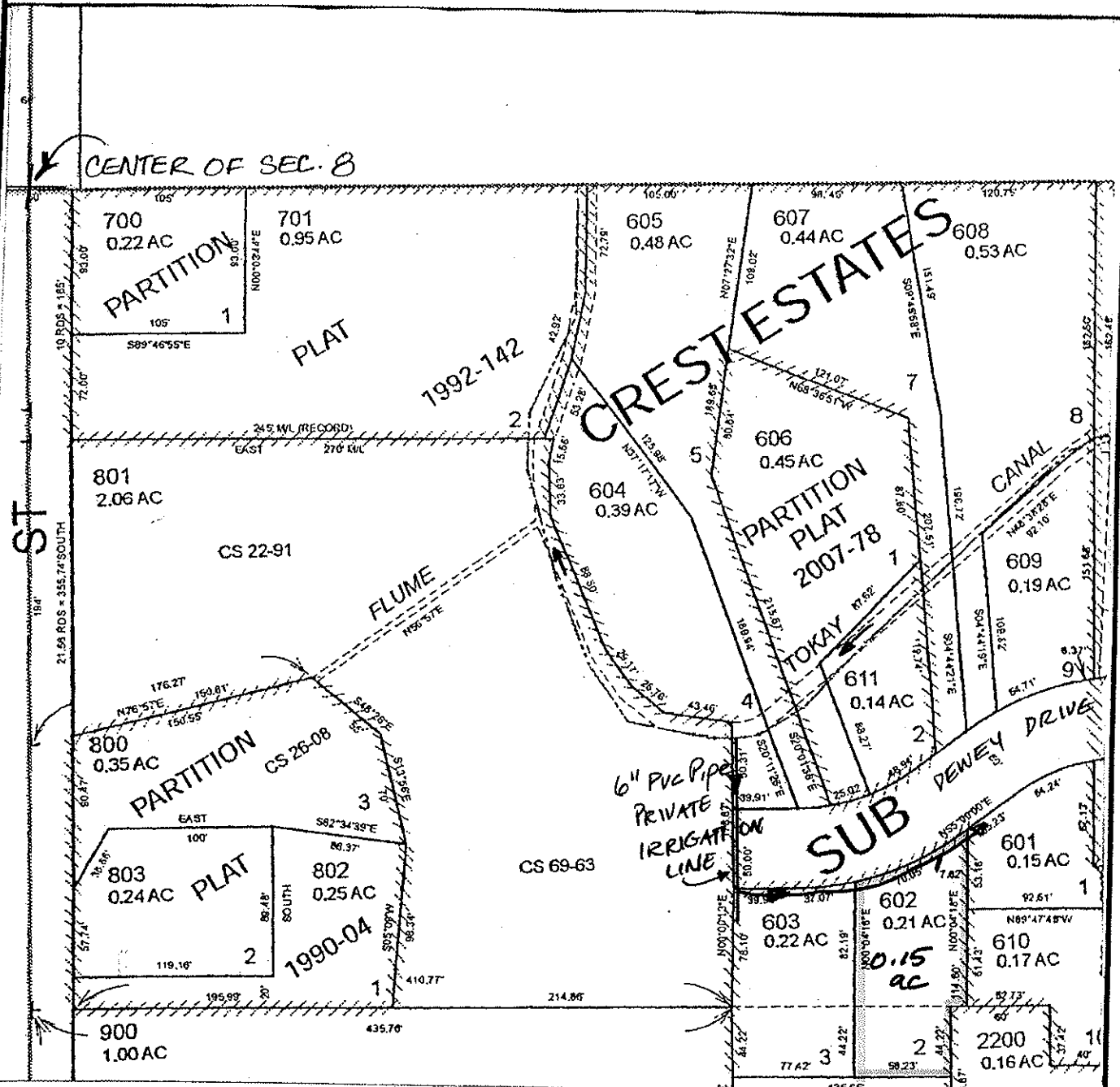
Inspected By: Donald E Miller Date: 7-8-14

Instructions: Attach and label the corresponding final proof map.

NW 1/4 SE 1/4 Section 8, T 36 S, R 5 W, WM

Josephine County, Oregon

Scale: 1" = 100'



FINAL PROOF MAP

RONALD R & JENNIFER HAMMOND

TAX LOT #: 600/602 0.15 ACRES

GRANTS PASS ID

DIN: 7698-075

CLAIM OF BENEFICIAL USE Site Report

Transfer Number: T-7698

District Internal Notice #: 7698-076

User Name: David C & Lila Bennett

Situs: 745 NE Dewey Drive

Place of Use:

USE	TWP	RNG	SEC	QTR	QTR	TAX LOT	TOTAL AC
IRR	36 S	5W	8	NW	SE	600/603	0.14

District Conveyance System:

Description of Delivery System: ^{6" PVC} PRIVATE IRRIGATION LINE; ^{2"} STAND PIPE & HOSE BIB
IN YARD

Headgate: PRIVATE

Canal: TOKAY CANAL

Beneficial Use:

Description of Beneficial Use: lawn, flowers, shrubs, trees

Method Used to Calculate Beneficial Use: VISUAL

User Interviewed: Yes No
 Beneficial Use Made as Authorized Yes No

Description of Beneficial Use if Less than Authorized: _____

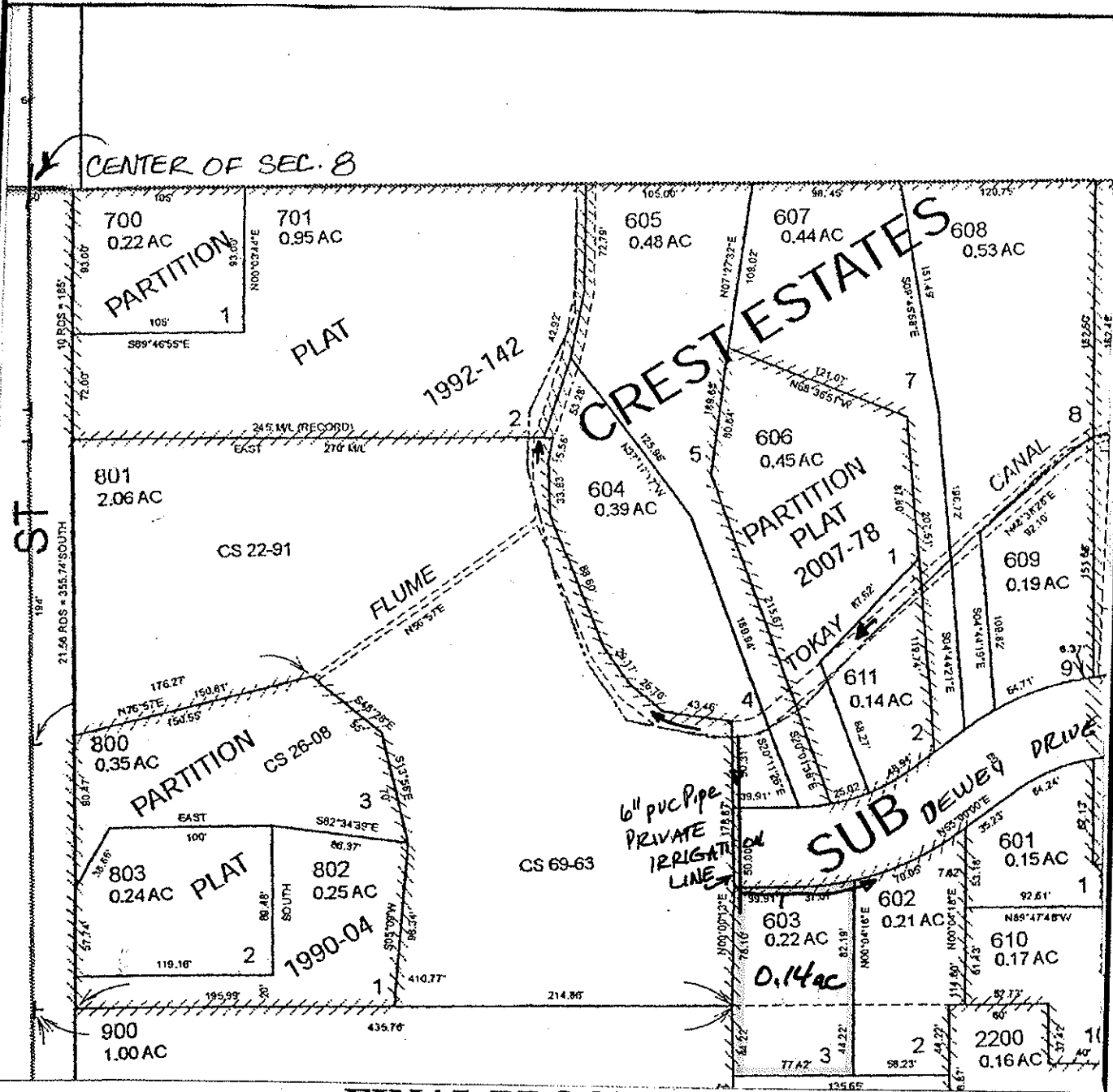
Inspected By: Donald E Miller Date: 7-8-14

Instructions: Attach and label the corresponding final proof map.

NW 1/4 SE 1/4 Section 8, T 36 S, R 5 W, WM

Josephine County, Oregon

Scale: 1" = 100'



FINAL PROOF MAP

DAVID C & LILA BENNETT

TAX LOT #: 600/603 0.14 ACRES

GRANTS PASS ID

DIN: 769B-076

CLAIM OF BENEFICIAL USE Site Report

Transfer Number: T-7698

District Internal Notice #: 7698-077

User Name: Michael & Janelle Bahn/Schwein, L & M

Situs: 744 NE Dewey Drive

Place of Use:

USE	TWP	RNG	SEC	QTR	QTR	TAX LOT	TOTAL AC
IRR	36 S	5W	8	NW	SE	600/604	0.27

District Conveyance System:

Description of Delivery System: Pumps from canal

Headgate: PRIVATE

Canal: TOKAY CANAL

Beneficial Use:

Description of Beneficial Use: lawns, flowers, trees, shrubs

Method Used to Calculate Beneficial Use: VISUAL

User Interviewed:

Yes

No

Beneficial Use Made as Authorized

Yes

No

Description of Beneficial Use if Less than Authorized: _____

Inspected By: Donald E Miller Date: 9-15-14

Instructions: Attach and label the corresponding final proof map.

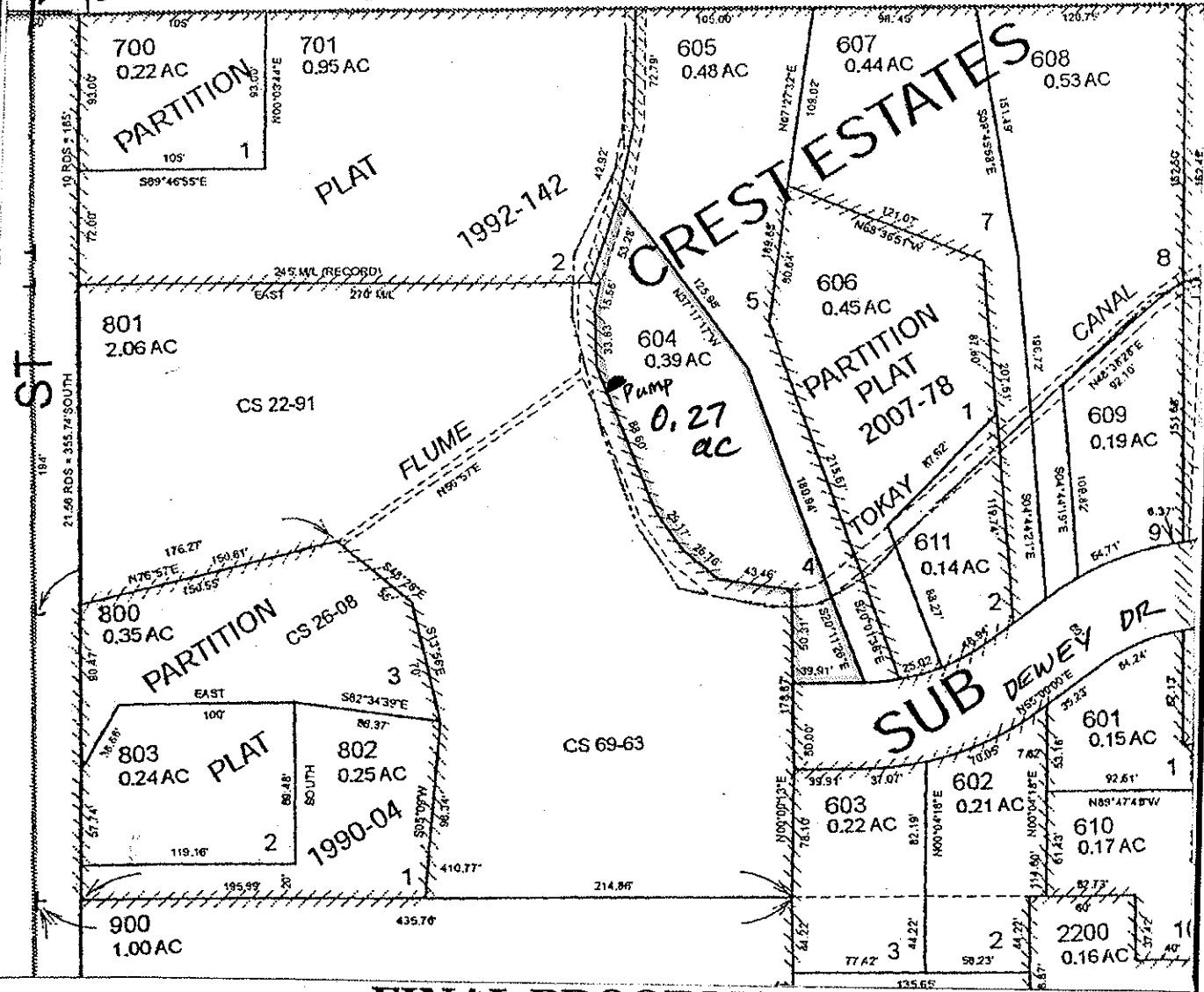
NW 1/4 SE 1/4 Section 8, T 36 S, R 5 W, WM

Josephine County, Oregon

Scale: 1" = 100'



CENTER OF SEC. 8



FINAL PROOF MAP

MICHAEL & JANELLE BAHN/SCHWEIN, L & M

TAX LOT #: 600/604 0.27 ACRES

GRANTS PASS ID

DIN: 7698-077

CLAIM OF BENEFICIAL USE Site Report

Transfer Number: T-7698

District Internal Notice #: 7698-078

User Name: Mike & Rosa Kiser

Situs: 752 NE Dewey Drive

Place of Use:

USE	TWP	RNG	SEC	QTR	QTR	TAX LOT	TOTAL AC
IRR	36 S	5W	8	NW	SE	600/605	0.29

District Conveyance System:

Description of Delivery System: Pumps from canal

Headgate: PRIVATE

Canal: TOKAY CANAL

Beneficial Use:

Description of Beneficial Use: lawns, shrubs, trees, flowers

Method Used to Calculate Beneficial Use: VISUAL

User Interviewed: Yes No

Beneficial Use Made as Authorized Yes No

Description of Beneficial Use if Less than Authorized: _____

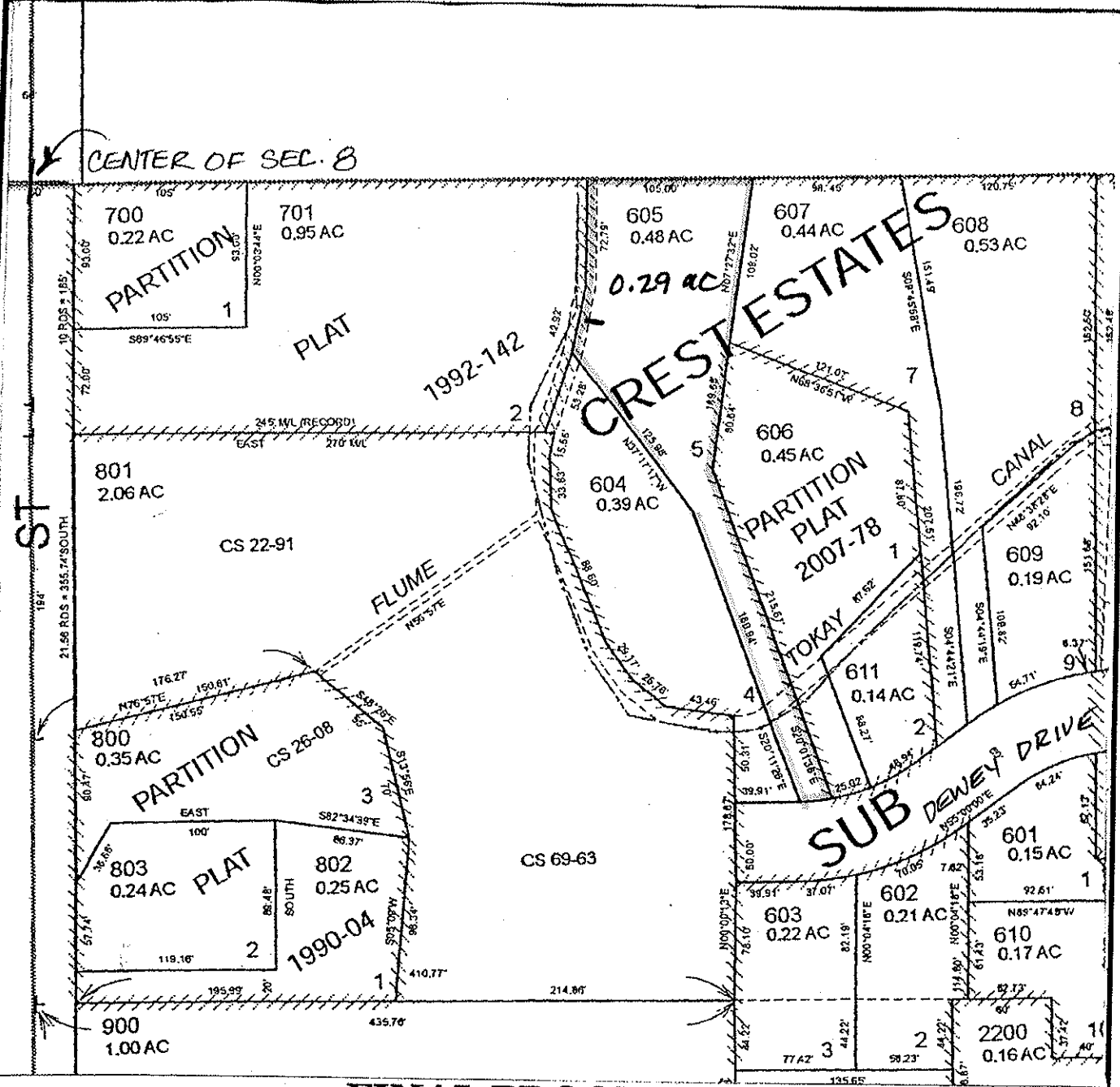
Inspected By: Donald E Miller Date: 7-8-14

Instructions: Attach and label the corresponding final proof map.

NW 1/4 SE 1/4 Section 8, T 36 S, R 5 W, WM

Josephine County, Oregon

Scale: 1" = 100'



FINAL PROOF MAP

MIKE & ROSA KISER

TAX LOT #: 600/605 0.29 **ACRES**

GRANTS PASS ID

DIN: 769B-078

CLAIM OF BENEFICIAL USE Site Report

Transfer Number: T-7698

District Internal Notice #: 7698-079

User Name: Rodney & Belinda Moses

Situs: 760 NE Dewey Drive

Place of Use:

USE	TWP	RNG	SEC	QTR	QTR	TAX LOT	TOTAL AC
IRR	36 S	5W	8	NW	SE	600/606	0.19

District Conveyance System:

Description of Delivery System: Pumps from canal

Headgate: PRIVATE

Canal: TOKAY CANAL

Beneficial Use:

Description of Beneficial Use: flowers, trees, shrubs, lawn

Method Used to Calculate Beneficial Use: visual

User Interviewed: Yes No

Beneficial Use Made as Authorized Yes No

Description of Beneficial Use if Less than Authorized: _____

Inspected By: Donald E Miller Date: 7-8-14

Instructions: Attach and label the corresponding final proof map.

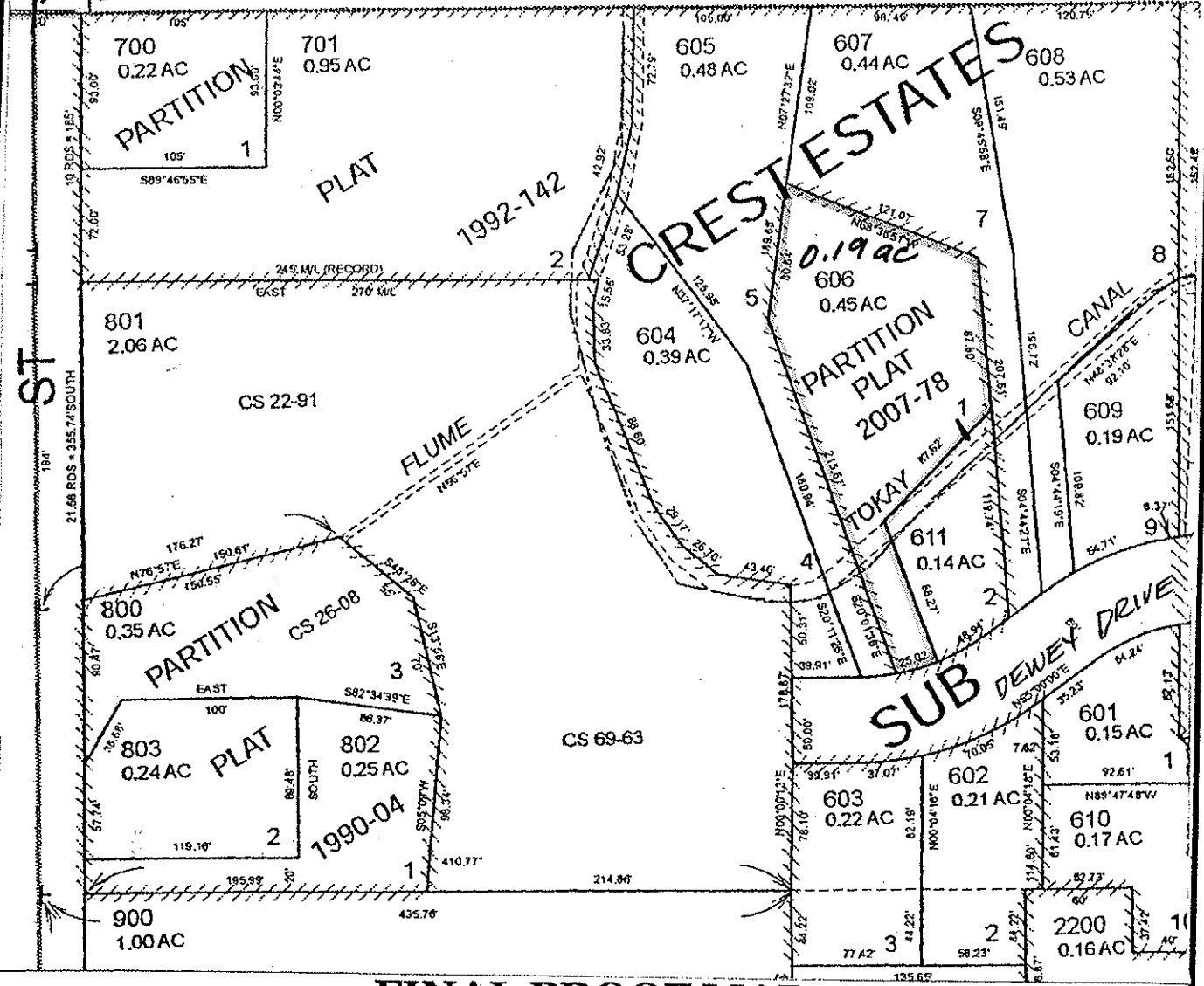
NW 1/4 SE 1/4 Section 8, T 36 S, R 5 W, WM

Josephine County, Oregon

Scale: 1" = 100'



CENTER OF SEC. 8



FINAL PROOF MAP

RODNEY & BELINDA MOSES

TAX LOT #: 600/606 0.19 ACRES

GRANTS PASS ID

DIN: 7698-079

**CLAIM OF BENEFICIAL USE
Site Report**

Transfer Number: T-7698

District Internal Notice #: 7698-080

User Name: Grace Fellowship Church

Situs: 780 NE Dewey Drive

Place of Use:

USE	TWP	RNG	SEC	QTR	QTR	TAX LOT	TOTAL AC
IRR	36 S	5W	8	NW	SE	600/609	0.12

District Conveyance System:

Description of Delivery System: pumps from canal

Headgate: PRIVATE

Canal: TOKAY CANAL

Beneficial Use:

Description of Beneficial Use: trees, shrubs, flowers, trees

Method Used to Calculate Beneficial Use: VISUAL

User Interviewed:

Yes

No

Beneficial Use Made as Authorized

Yes

No

Description of Beneficial Use if Less than Authorized: _____

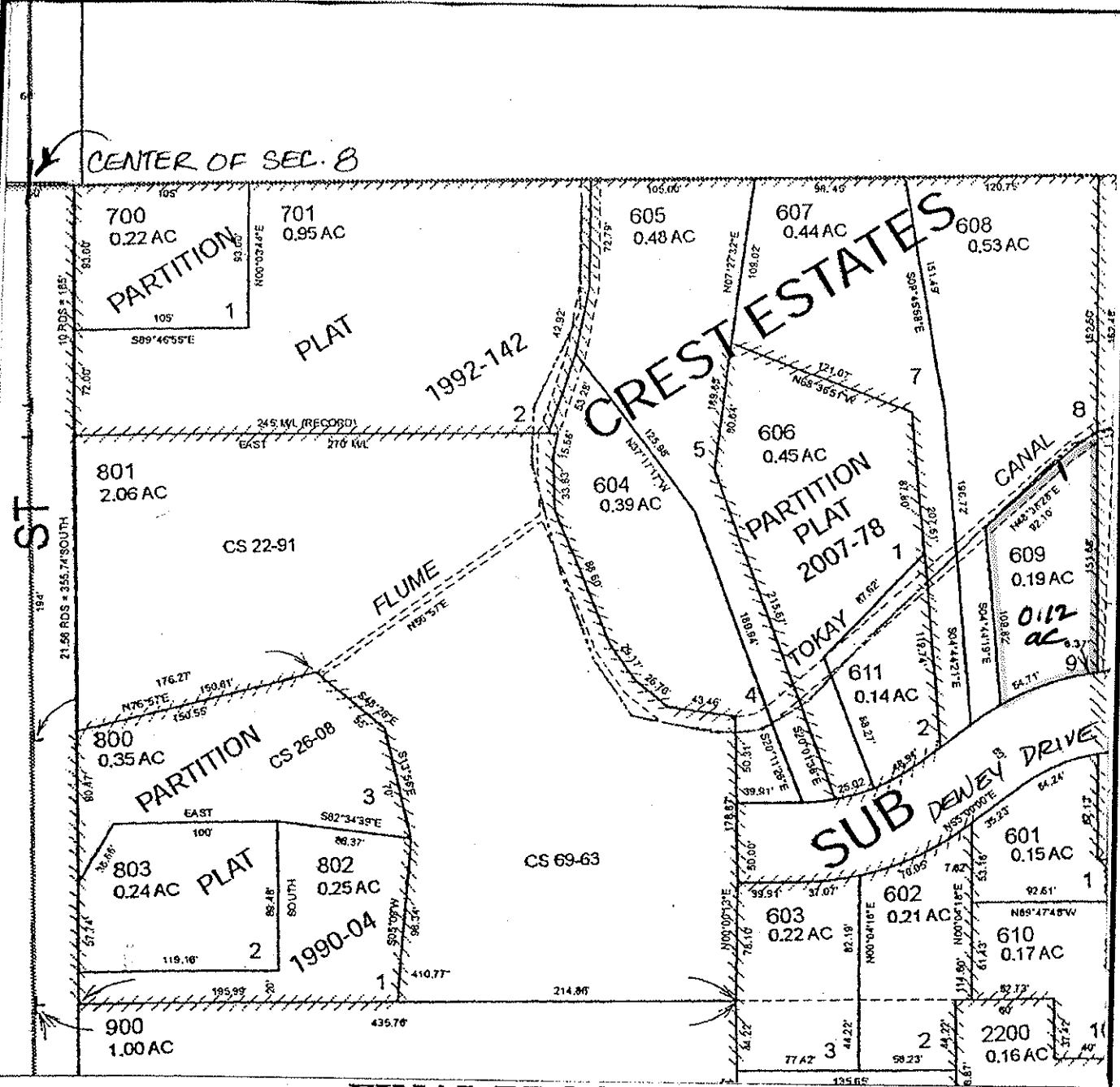
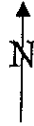
Inspected By: Donald E Miller Date: 7-8-14

Instructions: Attach and label the corresponding final proof map.

NW 1/4 SE 1/4 Section 8, T 36 S, R 5 W, WM

Josephine County, Oregon

Scale: 1" = 100'



FINAL PROOF MAP

GRACE FELLOWSHIP CHURCH

TAX LOT #: 600/609 0.12 ACRES

GRANTS PASS ID

DIN: 7698-080

CLAIM OF BENEFICIAL USE Site Report

Transfer Number: T-7698

District Internal Notice #: 7698-081

User Name: Rodney & Belinda Moses

Situs: 764 NE Dewey Drive

Place of Use:

USE	TWP	RNG	SEC	QTR	QTR	TAX LOT	TOTAL AC
IRR	36 S	5W	8	NW	SE	600/611	0.10

District Conveyance System:

Description of Delivery System: pump from canal

Headgate: PRIVATE

Canal: TOKAY CANAL

Beneficial Use:

Description of Beneficial Use: trees & lawn

Method Used to Calculate Beneficial Use: VISUAL

User Interviewed: Yes No
 Beneficial Use Made as Authorized Yes No

Description of Beneficial Use if Less than Authorized: _____

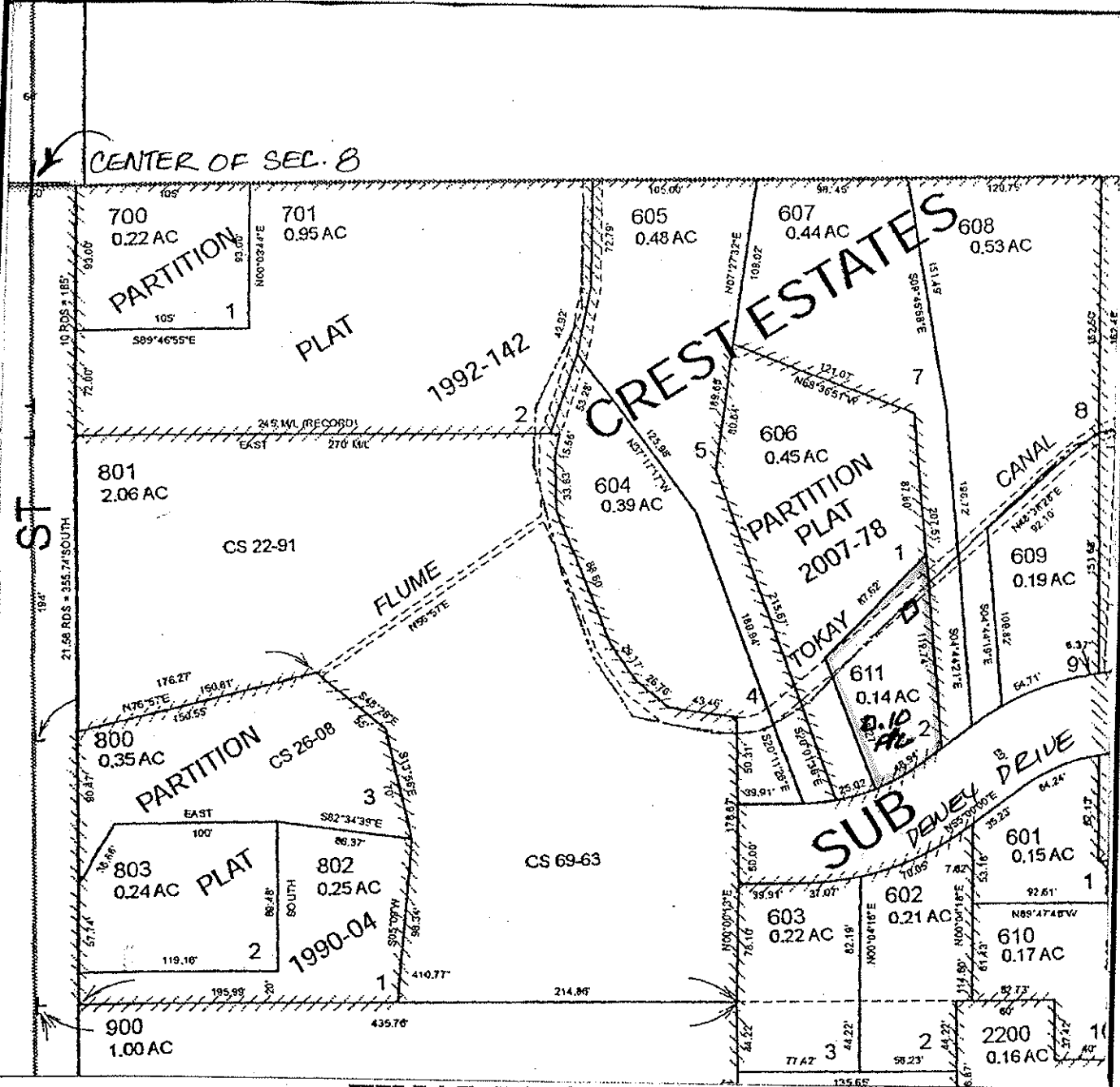
Inspected By: Donald E Miller Date: 7-8-14

Instructions: Attach and label the corresponding final proof map.

NW 1/4 SE 1/4 Section 8, T 36 S, R 5 W, WM

Josephine County, Oregon

Scale: 1" = 100'



FINAL PROOF MAP

RODNEY & BELINDA MOSES

TAX LOT #: 600/611 0.10 ACRES

GRANTS PASS ID

DIN: 769B-081

**CLAIM OF BENEFICIAL USE
Site Report**

Transfer Number: T-7698

District Internal Notice #: 7698-082

User Name: Virginia Ford

Situs: 1345 NE 9th Street

Place of Use:

USE	TWP	RNG	SEC	QTR	QTR	TAX LOT	TOTAL AC
IRR	36 S	5W	8	NW	SE	900	0.66

District Conveyance System:

Description of Delivery System: valve at canal; pipeline thru property;
FLOOD IRRIGATES

Headgate: G-000020

Canal: TOKAY CANAL

Beneficial Use:

Description of Beneficial Use: PASTURE & TREES

Method Used to Calculate Beneficial Use: VISUAL

User Interviewed: Yes No
Beneficial Use Made as Authorized Yes No

Description of Beneficial Use if Less than Authorized: _____

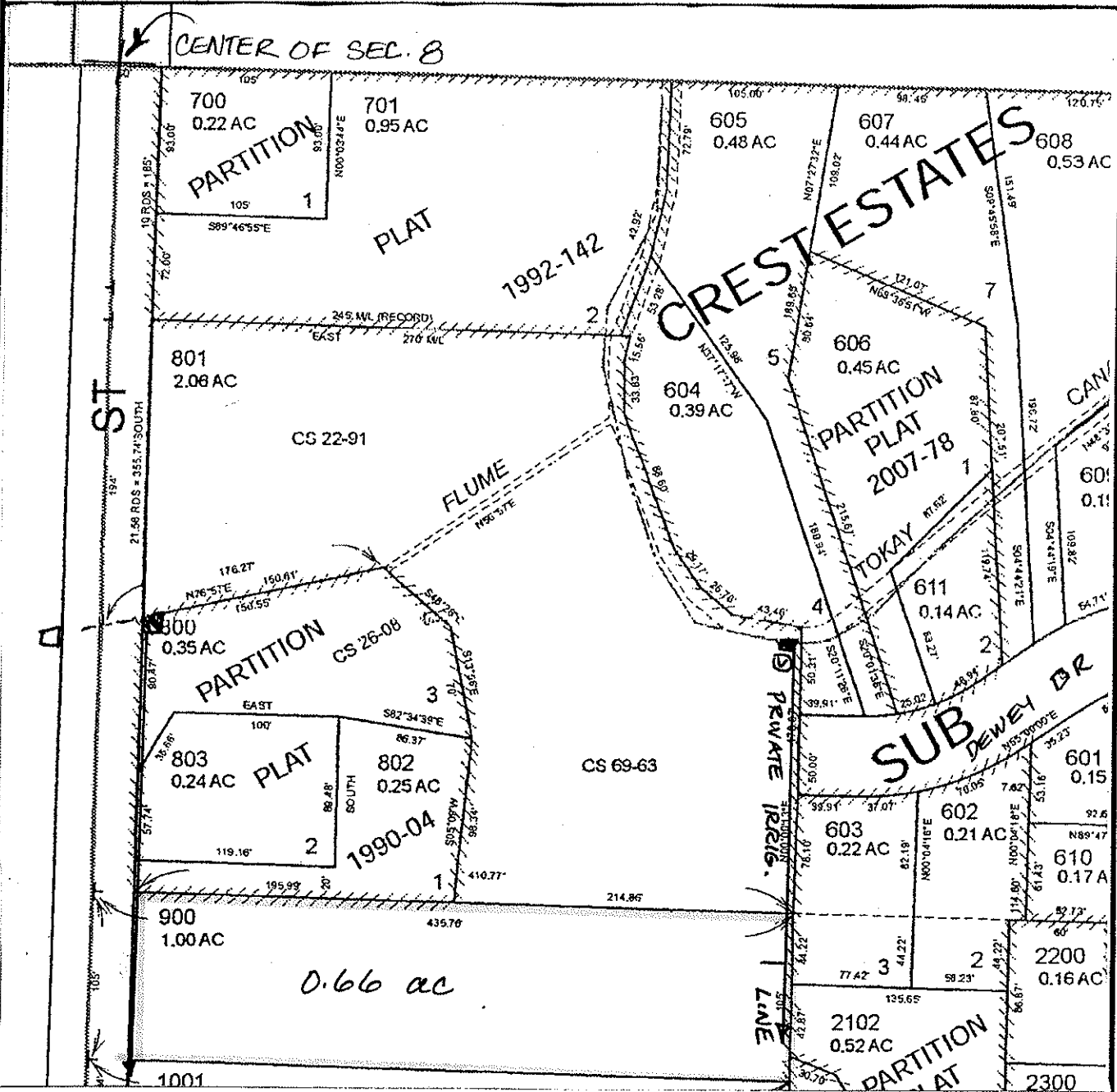
Inspected By: Donald E Miller Date: 9-15-14

Instructions: Attach and label the corresponding final proof map.

NW 1/4 SE 1/4 Section 8, T 36 S, R 5 W, WM

JOSEPHINE County, Oregon

Scale: 1" = 100'



FINAL PROOF MAP

VIRGINIA FORD

TAX LOT #: 900 0.66 ACRES

GRANTS PASS ID

DIN: 7690-082

**CLAIM OF BENEFICIAL USE
Site Report**

Transfer Number: T-7698

District Internal Notice #: 7698-083

User Name: Kevin Kerr

Situs: 1333 NE 9th Street

Place of Use:

USE	TWP	RNG	SEC	QTR	QTR	TAX LOT	TOTAL AC
IRR	36 S	5W	8	NW	SE	1101	0.10

District Conveyance System:

Description of Delivery System: ^{6" PVC} PRIVATE PIPELINE thru prop; ^{2" PVC} stand pipe + ^{nose bib in} yard

Headgate: G-000020

Canal: TOKAY CANAL

Beneficial Use:

Description of Beneficial Use: lawns, shrubs, trees, flowers

Method Used to Calculate Beneficial Use: VISUAL

User Interviewed: Yes No
Beneficial Use Made as Authorized Yes No

Description of Beneficial Use if Less than Authorized: _____

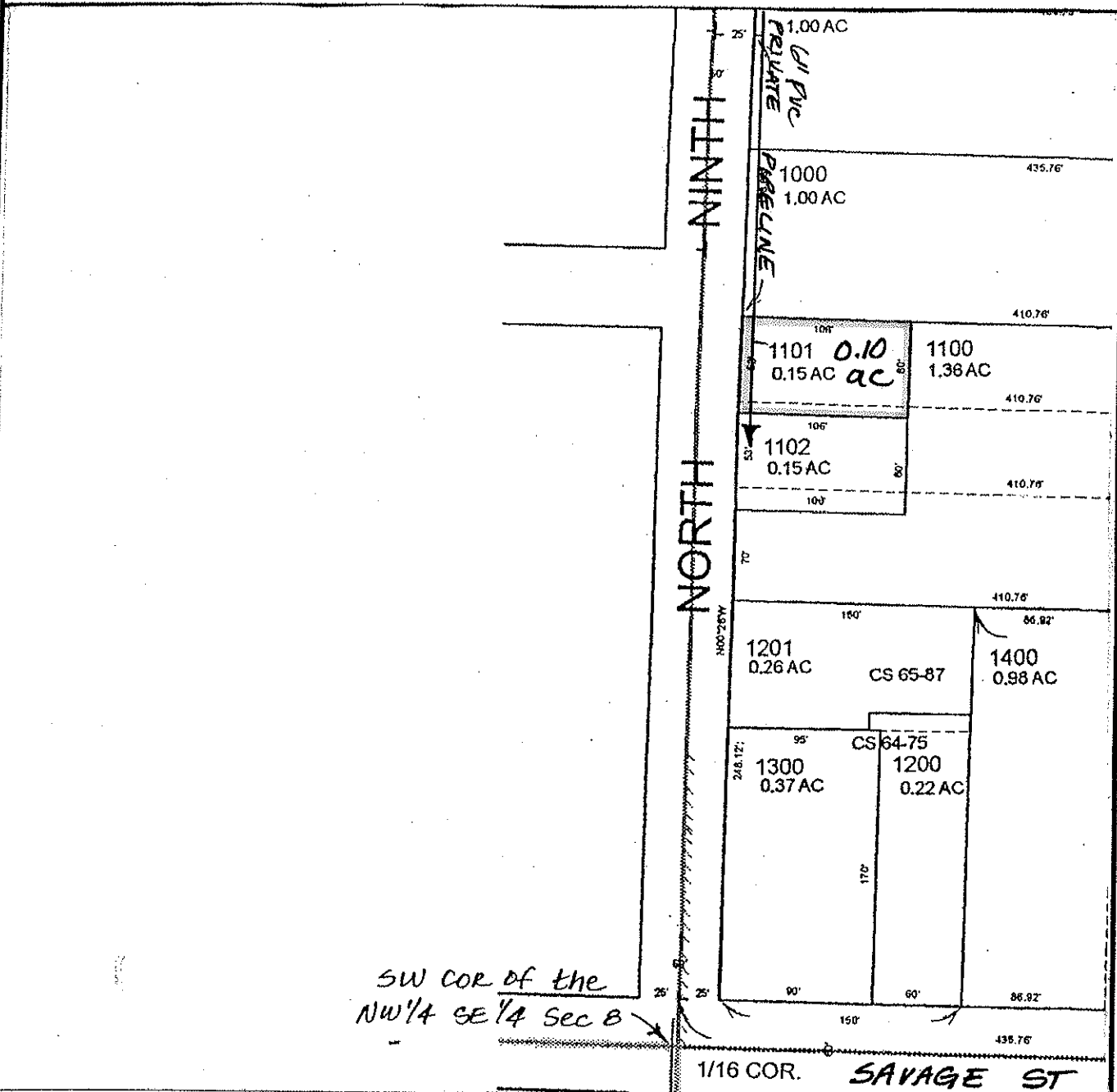
Inspected By: Donald E Miller Date: 7-8-14

Instructions: Attach and label the corresponding final proof map.

NW 1/4 SE 1/4 Section 8, T 36 S, R 5 W, WM

Josephine County, Oregon

Scale: 1" = 100'



FINAL PROOF MAP

KEVIN KERR

TAX LOT #: 1101 0.10 ACRES

GRANTS PASS ID

DIN: 7698-083

CLAIM OF BENEFICIAL USE Site Report

Transfer Number: T-7698

District Internal Notice #: 7698-084

User Name: Joel D & Renee Sigel

Situs: NE Evans Street

Place of Use:

USE	TWP	RNG	SEC	QTR	QTR	TAX LOT	TOTAL AC
IRR	36 S	5W	8	NW	SE	2101	0.50

District Conveyance System:

Description of Delivery System: ^{6" PVC} PRIVATE IRRIGATION LINE, VALVE ON PROPERTY - FLOODS -

Headgate: G-000020

Canal: TOKAY CANAL

Beneficial Use:

Description of Beneficial Use: LAWNS, TREES, FRUIT TREES

Method Used to Calculate Beneficial Use: VISUAL

User Interviewed: Yes No

Beneficial Use Made as Authorized Yes No

Description of Beneficial Use if Less than Authorized: _____

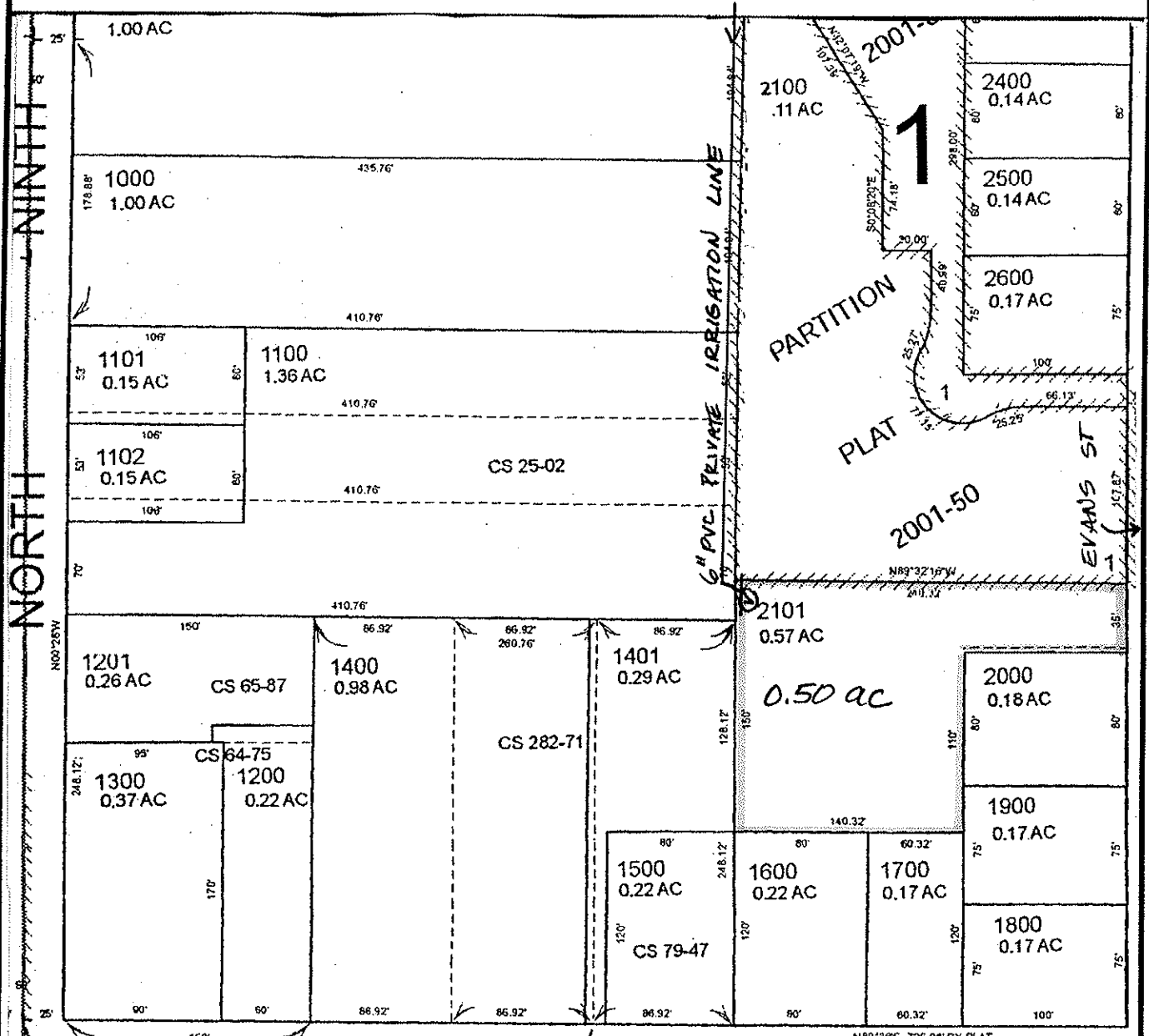
Inspected By: Donald E Miller Date: 7-8-14

Instructions: Attach and label the corresponding final proof map.

NW 1/4 SE 1/4 Section 8, T 36 S, R 5 W, WM

JOSEPHINE County, Oregon

Scale: 1" = 100'



1/16 COR. SAVAGE N89°32'18\"/>

FINAL PROOF MAP

JOEL D & RENEE SIGEL

TAX LOT #: 2101 0.50 ACRES

GRANTS PASS ID

DIN: 7698-084

CLAIM OF BENEFICIAL USE Site Report

Transfer Number: T-7698

District Internal Notice #: 7698-085

User Name: JULIAN HOLMAN

Situs: 1408 NE 10TH Street

Place of Use:

USE	TWP	RNG	SEC	QTR	QTR	TAX LOT	TOTAL AC
IRR	36 S	5W	8	NW	SE	4000/408	0.19

District Conveyance System:

Description of Delivery System: PRIVATE pipeline from canal; stand pipe & hose bib in yard
 Headgate: G-000020 Canal: TOKAY CANAL

Beneficial Use:

Description of Beneficial Use: lawn, trees, shrubs, flowers
 Method Used to Calculate Beneficial Use: VISUAL

User Interviewed: () Yes () No
 Beneficial Use Made as Authorized () Yes () No

Description of Beneficial Use if Less than Authorized: _____

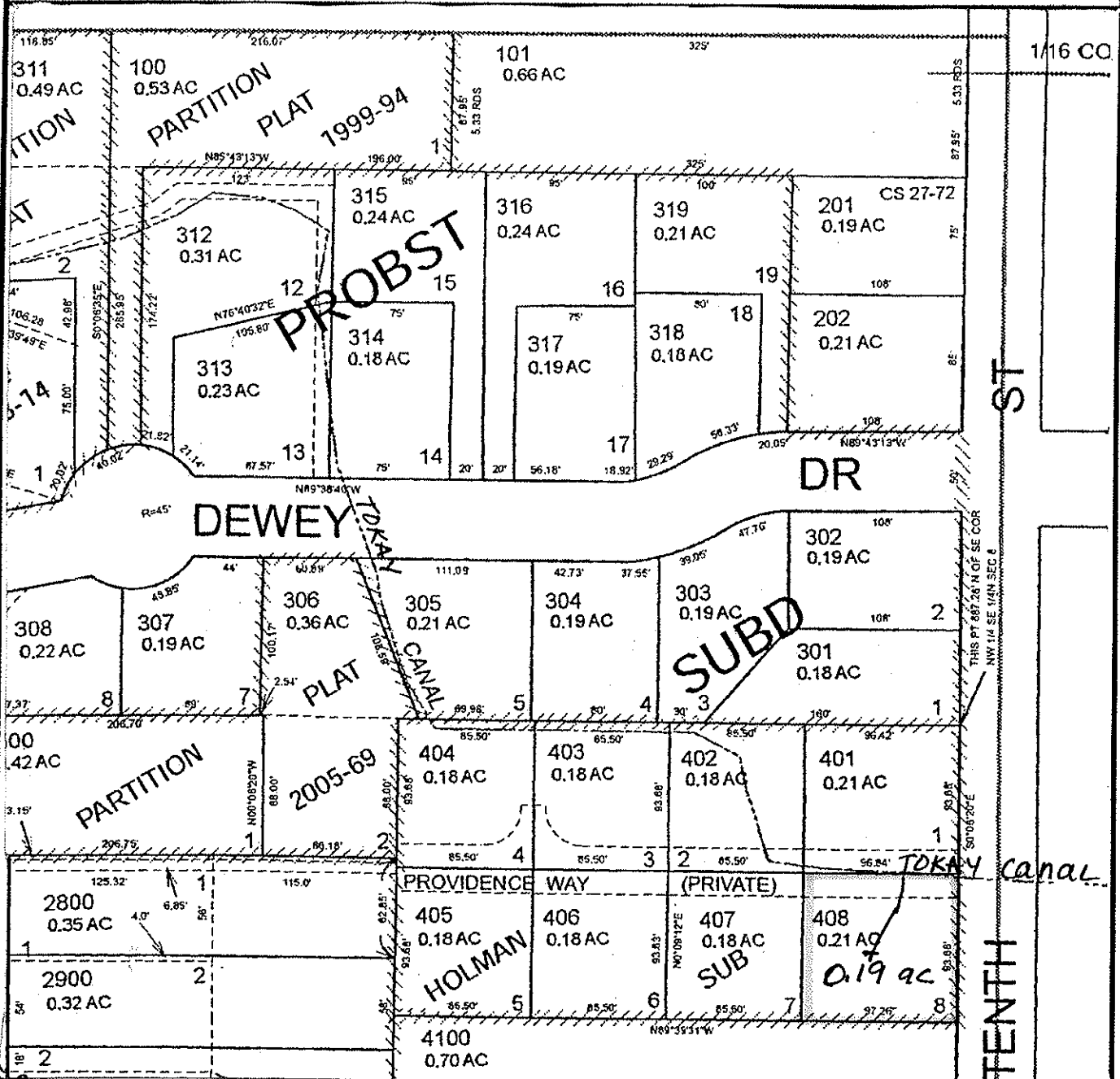
Inspected By: Donald E Miller Date: 7-8-14

Instructions: Attach and label the corresponding final proof map.

NW 1/4 SE 1/4 Section 8, T 36 S, R 5 W, WM

JOSEPHINE County, Oregon

Scale: 1" = 100'



FINAL PROOF MAP

JULIAN HOLMAN

TAX LOT #: 400/408 0.19 ACRES

GRANTS PASS ID

DIN: 1698-085

CLAIM OF BENEFICIAL USE Site Report

Transfer Number: T-7698

District Internal Notice #: 7698-086

User Name: BRIAN W & JUDY Z BOGGS

Situs: 1174 NE 10th Street

Place of Use:

USE	TWP	RNG	SEC	QTR	QTR	TAX LOT	TOTAL AC
IRR	36 S	5W	8	SW	SE	100	0.33

District Conveyance System:

Description of Delivery System: ^{6" PVC} PRIVATE IRRIGATION LINE - STAND PIPES & hose bibs in yard

Headgate: G-000022

Canal: TOKAY CANAL

Beneficial Use:

Description of Beneficial Use: lawns, shrubs, flowers, trees

Method Used to Calculate Beneficial Use: VISUAL

User Interviewed: Yes No
 Beneficial Use Made as Authorized Yes No

Description of Beneficial Use if Less than Authorized: _____

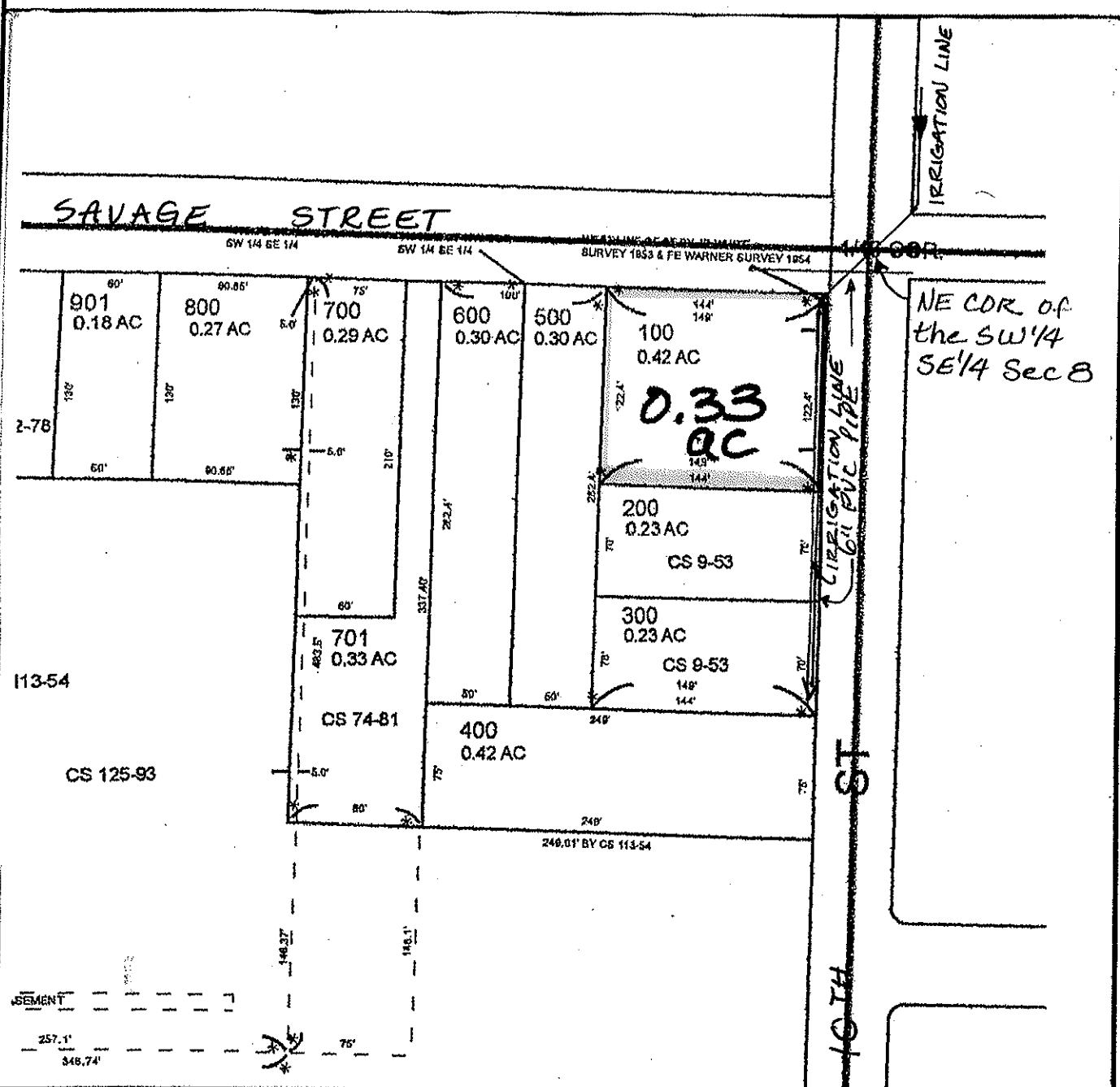
Inspected By: Donald E Miller Date: 7-8-14

Instructions: Attach and label the corresponding final proof map.

SW 1/4 SE 1/4 Section 8, T 36 S, R 5 W, WM

JOSEPHINE County, Oregon

Scale: 1" = 100'



FINAL PROOF MAP

BRIAN W & JUDI Z BOGGS

TAX LOT #: 100 0.33 ACRES

GRANTS PASS ID

DIN: 7698-086

CLAIM OF BENEFICIAL USE Site Report

Transfer Number: T-7698

District Internal Notice #: 7698-087

User Name: Domenic & Karen J Gagliardi

Situs: 1152 NE 10th Street

Place of Use:

USE	TWP	RNG	SEC	QTR	QTR	TAX LOT	TOTAL AC
IRR	36 S	5W	8	SW	SE	400	0.35

District Conveyance System:

Description of Delivery System: ^{6" PVC} PRIVATE IRRIGATION LINE; CONCRETE BOX IN YARD - PUMPS

Headgate: G-000022

Canal: TOKAY CANAL

Beneficial Use:

Description of Beneficial Use: lawns, shrubs, trees, garden

Method Used to Calculate Beneficial Use: VISUAL

User Interviewed: Yes No

Beneficial Use Made as Authorized Yes No

Description of Beneficial Use if Less than Authorized: _____

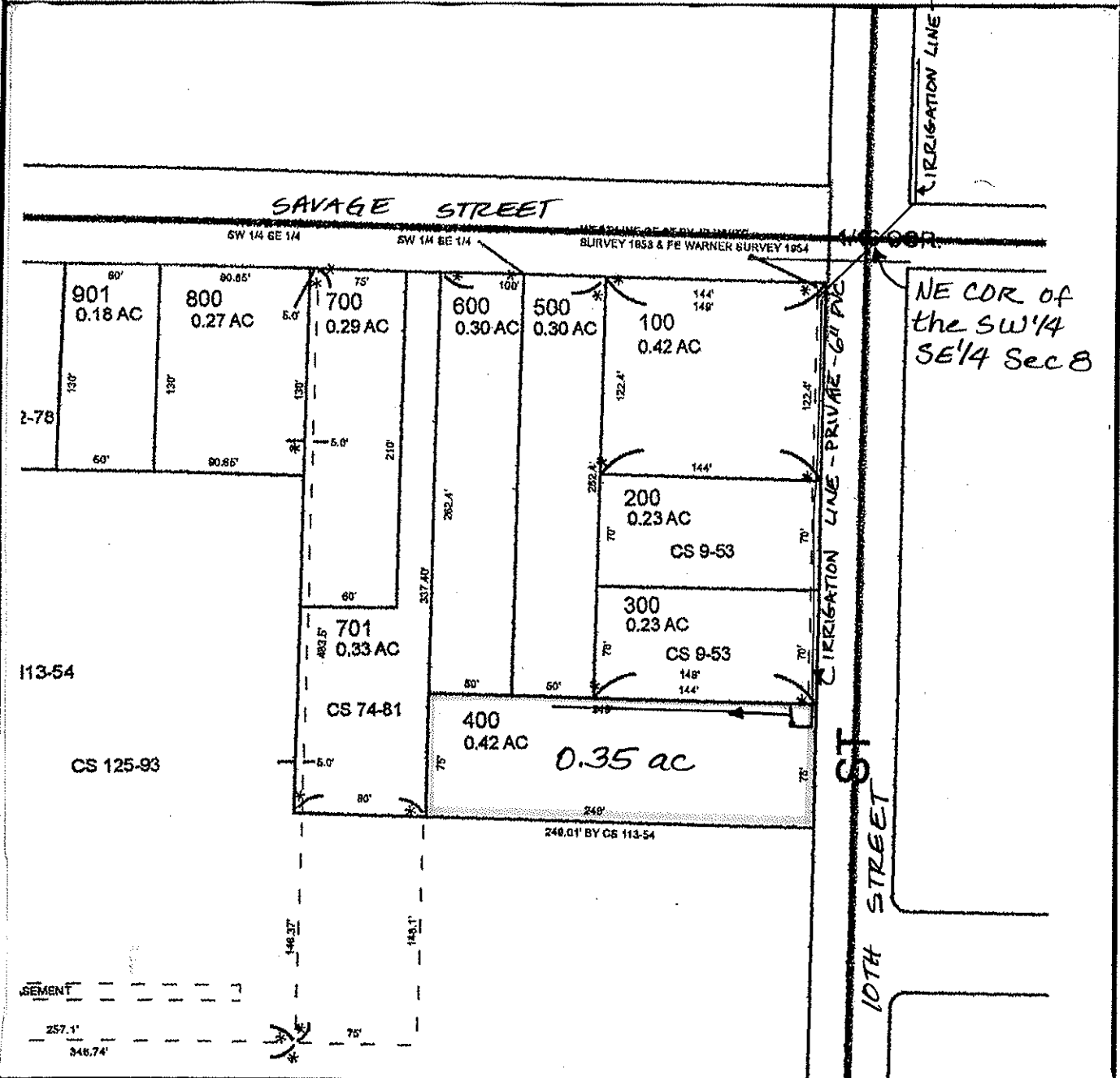
Inspected By: Donald E. Mills Date: 7-8-14

Instructions: Attach and label the corresponding final proof map.

SW 1/4 SE 1/4 Section 8, T 36 S, R 5 W, WM

JOSEPHINE County, Oregon

Scale: 1" = 100'



FINAL PROOF MAP

DOMENIC & KAREN J GAGLIARDI

TAX LOT #: 400 0.35 **ACRES**

GRANTS PASS ID

DIN: 7698-087

CLAIM OF BENEFICIAL USE Site Report

Transfer Number: T-7698

District Internal Notice #: 7698-088

User Name: Kambria & Tasha Saurer

Situs: 937 NE Savage Street

Place of Use:

USE	TWP	RNG	SEC	QTR	QTR	TAX LOT	TOTAL AC
IRR	36 S	5W	8	SW	SE	500	0.27

District Conveyance System:

Description of Delivery System: PRIVATE IRRIGATION LINE, STAND PIPE & HOSE BIB
IN FRONT YARD, CONCRETE
BOX IN BACKYARD

Headgate: G-000022

Canal: TOKAY CANAL

Beneficial Use:

Description of Beneficial Use: LAWN, SHRUBS, TREES, FLOWERS, GARDEN

Method Used to Calculate Beneficial Use: VISUAL

User Interviewed: Yes No
 Beneficial Use Made as Authorized Yes No

Description of Beneficial Use if Less than Authorized: _____

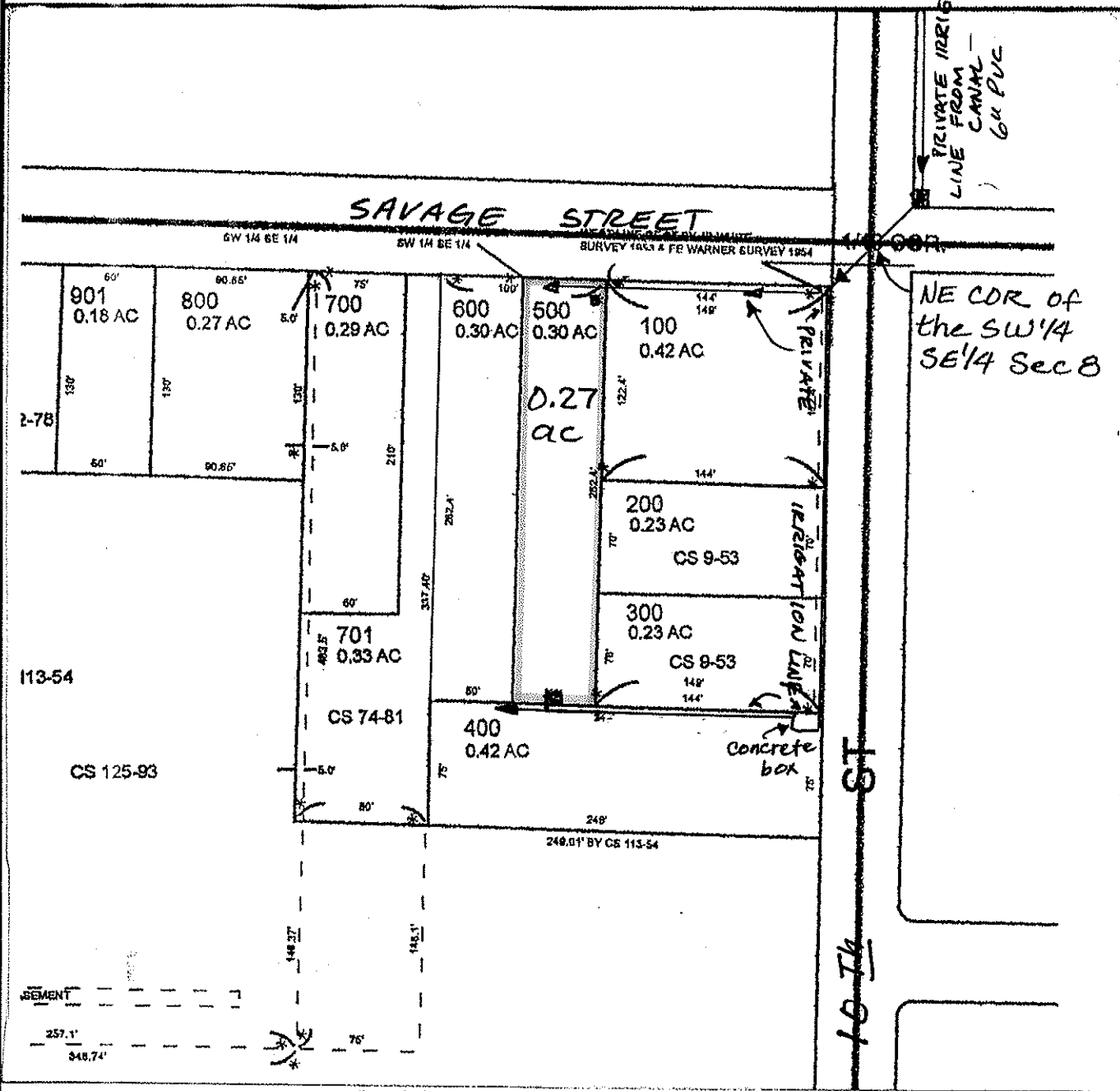
Inspected By: Donald E Miller Date: 7-8-14

Instructions: Attach and label the corresponding final proof map.

SW 1/4 SE 1/4 Section 8, T 36 S, R 5 W, WM

JOSEPHINE County, Oregon

Scale: 1" = 100'



FINAL PROOF MAP

KAMBRIA & TASHA SAURER

TAX LOT #: 500 0.27 **ACRES**

GRANTS PASS ID

DIN: 7698-088

CLAIM OF BENEFICIAL USE Site Report

Transfer Number: T-7698

District Internal Notice #: 7698-089

User Name: Amy L Jan

Situs: 931 NE Savage Street

Place of Use:

USE	TWP	RNG	SEC	QTR	QTR	TAX LOT	TOTAL AC
IRR	36 S	5W	8	SW	SE	600	0.26

District Conveyance System:

Description of Delivery System: PRIVATE IRRIGATION LINE, PUMPS FROM A SUMP

Headgate: G-000022

Canal: TOKAY CANAL

Beneficial Use:

Description of Beneficial Use: Lawns, shrubs, flowers, trees

Method Used to Calculate Beneficial Use: VISUAL

User Interviewed: Yes No
Beneficial Use Made as Authorized Yes No

Description of Beneficial Use if Less than Authorized: _____

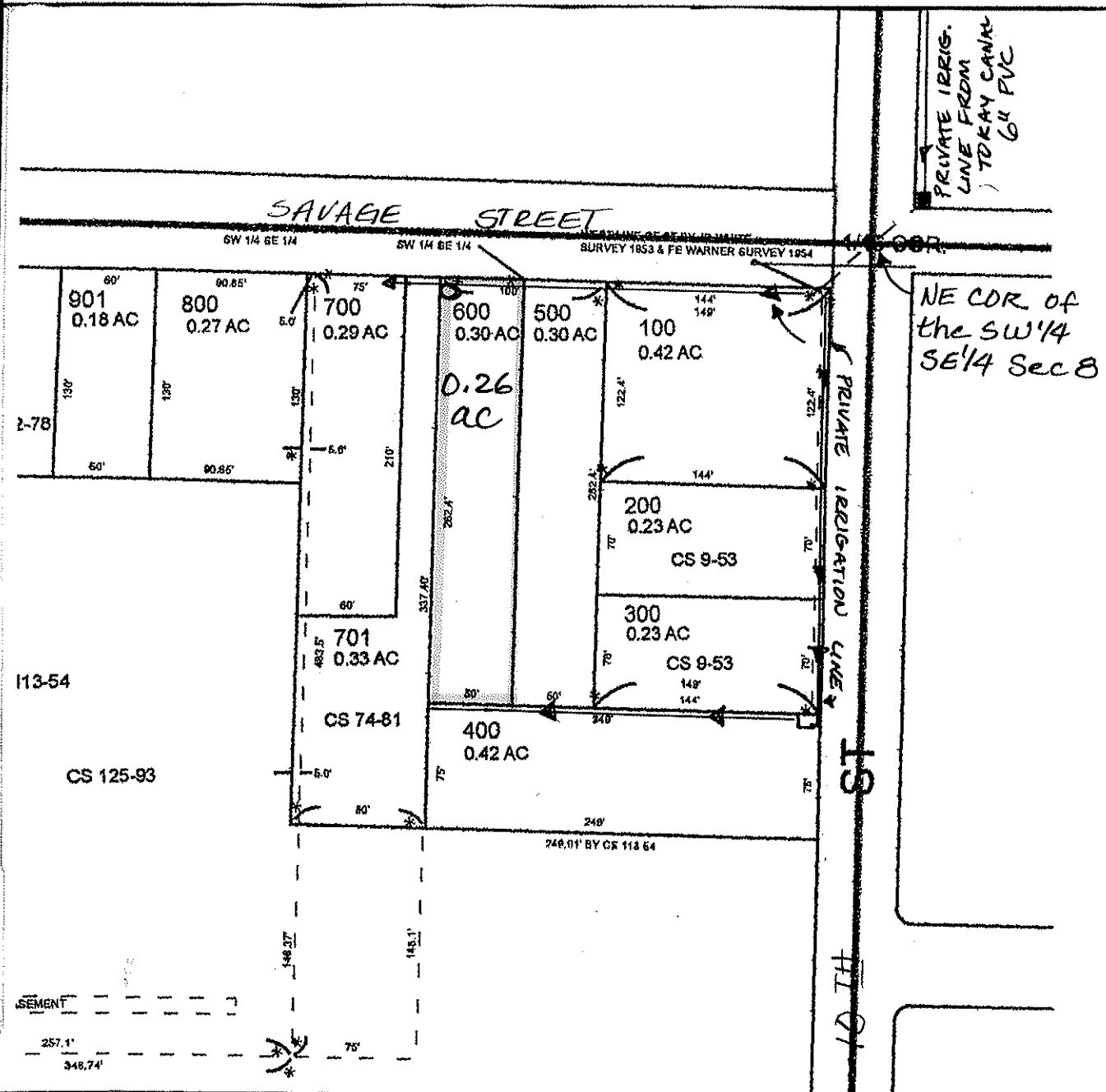
Inspected By: Donald E Miller Date: 7-8-14

Instructions: Attach and label the corresponding final proof map.

SW 1/4 SE 1/4 Section 8, T 36 S, R 5 W, WM

JOSEPHINE County, Oregon

Scale: 1" = 100'



FINAL PROOF MAP

AMY L JAN

TAX LOT #: 600 0.26 **ACRES**

GRANTS PASS ID DIN:769B-089

CLAIM OF BENEFICIAL USE Site Report

Transfer Number: T-7698

District Internal Notice #: 7698-090

User Name: School District #7

Situs: 1132 NE 10th Street

Place of Use:

USE	TWP	RNG	SEC	QTR	QTR	TAX LOT	TOTAL AC
IRR	36 S	5W	8	SW	SE	900	7.69

District Conveyance System:

Description of Delivery System: pumps; sprinkles-underground system

Headgate: 9TH STREET LAT

Canal: TOKAY CANAL

Beneficial Use:

Description of Beneficial Use: lawns, shrubs, trees

Method Used to Calculate Beneficial Use: _____

User Interviewed: Yes No
Beneficial Use Made as Authorized Yes No

Description of Beneficial Use if Less than Authorized: _____

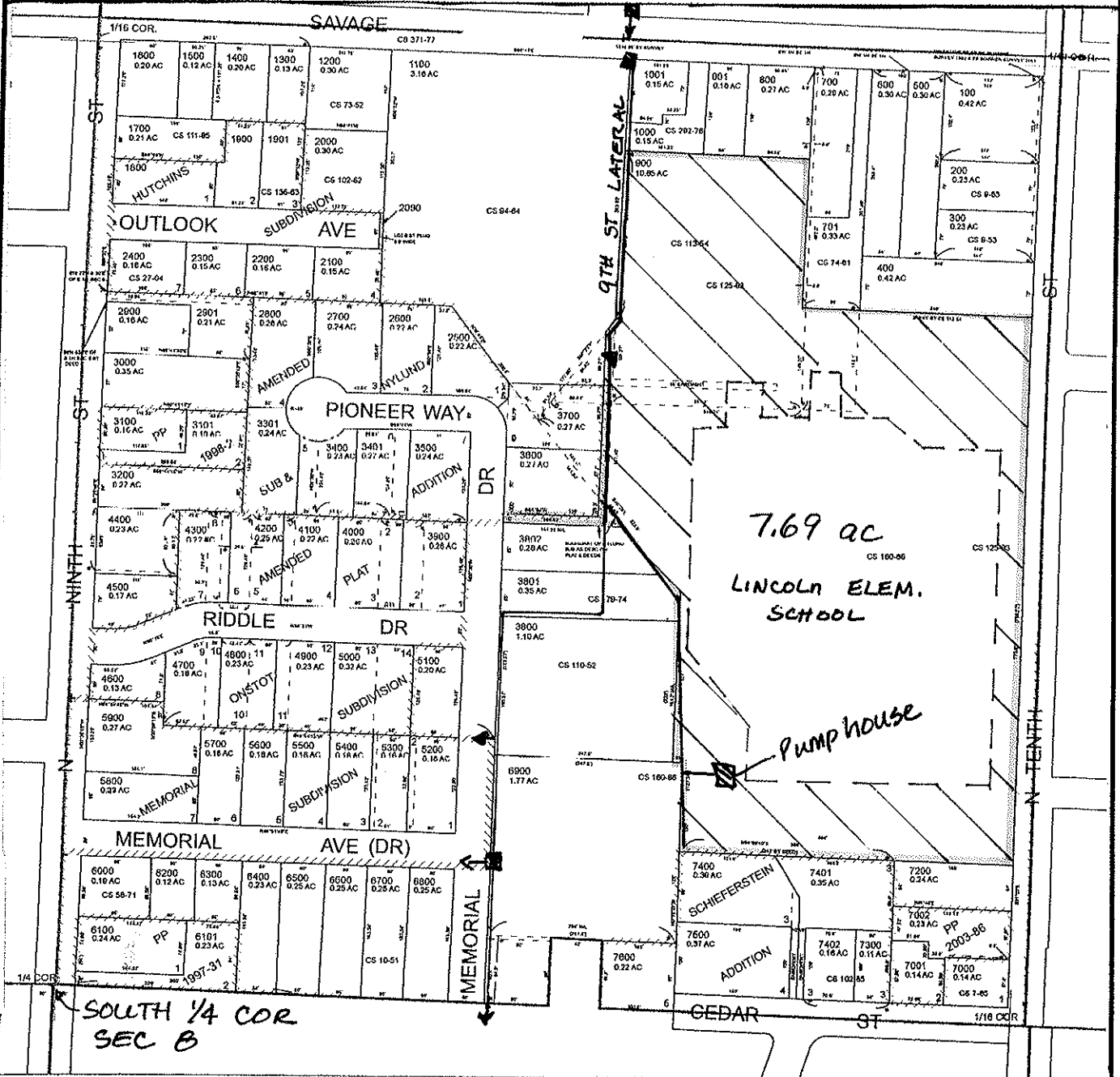
Inspected By: Donald E Miller Date: 7-8-14

Instructions: Attach and label the corresponding final proof map.

SW 1/4 SE 1/4 Section 8, T 36 S, R 5 W, WM

JOSEPHINE County, Oregon

Scale: 1" = 300'



FINAL PROOF MAP

SCHOOL DISTRICT #7

TAX LOT #: 900 7.69 ACRES

GRANTS PASS ID

DIN: 7698-090

**CLAIM OF BENEFICIAL USE
Site Report**

Transfer Number: T-7698

District Internal Notice #: 7698-091

User Name: Robert Fish, Betty Miller, Sally Fish

Situs: 715 NE Outlook Avenue

Place of Use:

USE	TWP	RNG	SEC	QTR	QTR	TAX LOT	TOTAL AC
IRR	36 S	5W	8	SW	SE	2200	0.12

District Conveyance System:

Description of Delivery System: 9th St. Lateral IRRIG. Line; Stand pipe & hose bib in back-yard
6" to a 4" PVC PIPE'S 2" PVC

Headgate: 9TH STREET LAT

Canal: TOKAY CANAL

Beneficial Use:

Description of Beneficial Use: lawn, flowers, shrubs, trees

Method Used to Calculate Beneficial Use: VISUAL

User Interviewed: () Yes () No

Beneficial Use Made as Authorized () Yes () No

Description of Beneficial Use if Less than Authorized: _____

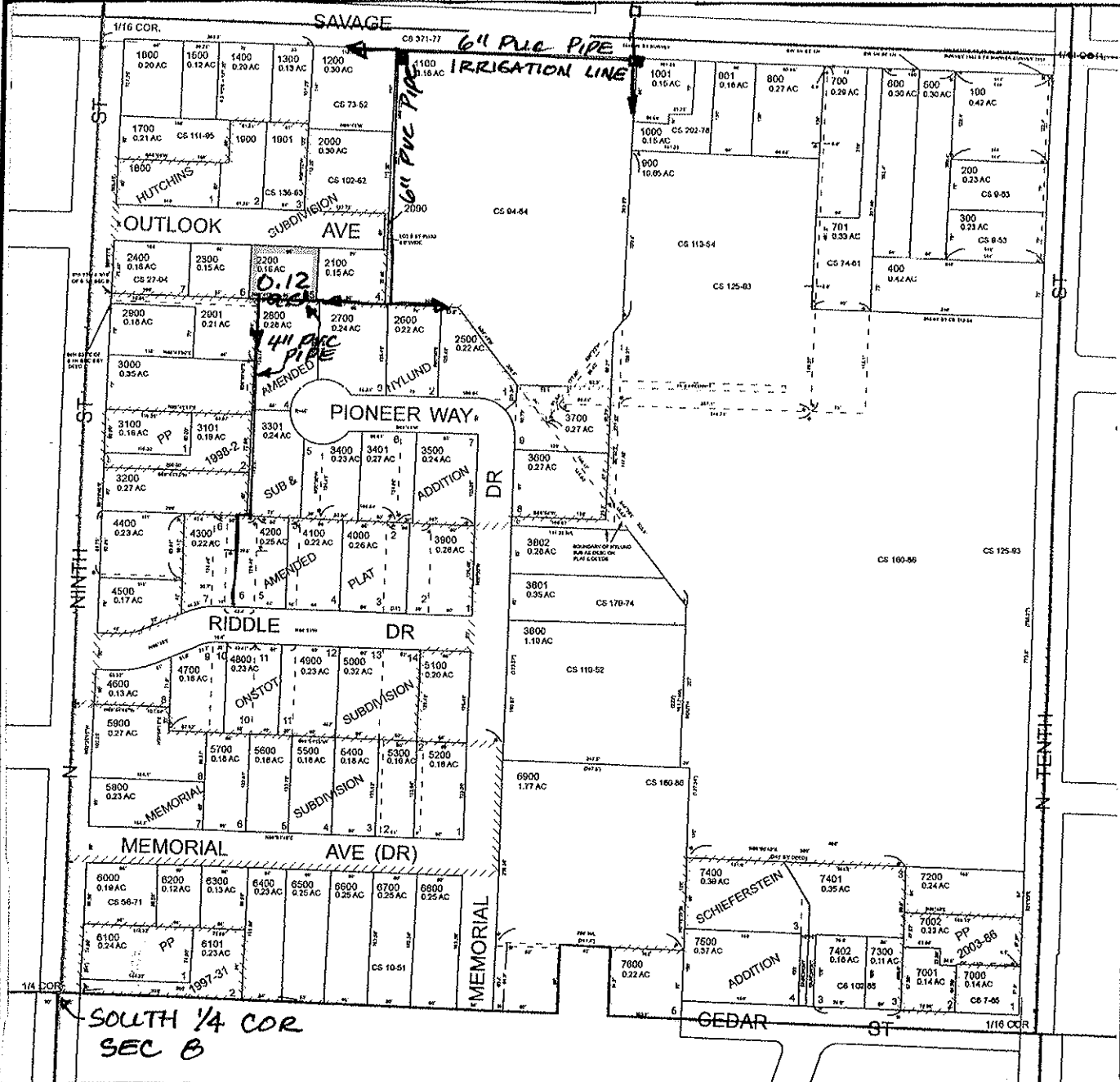
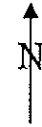
Inspected By: Donald E Miller Date: 7-8-14

Instructions: Attach and label the corresponding final proof map.

SW 1/4 SE 1/4 Section 8, T 36 S, R 5 W, WM

JOSEPHINE County, Oregon

Scale: 1" = 200'



FINAL PROOF MAP

ROBERT FISH, BETTY MILLER, SALLY FISH

TAX LOT #: 2200 0.12 ACRES

GRANTS PASS ID

DIN: 7698-091

CLAIM OF BENEFICIAL USE Site Report

Transfer Number: T-7698

District Internal Notice #: 7698-092

User Name: Frank & Michael M Arturi

Situs: 1153 NE 9th Street

Place of Use:

USE	TWP	RNG	SEC	QTR	QTR	TAX LOT	TOTAL AC
IRR	36 S	5W	8	SW	SE	3000	0.28

District Conveyance System:

Description of Delivery System: 6" to 4" PVC pipe IRRIG. LINE FROM Canal; 2" PVC standpipe & hose bib in back yard

Headgate: G-000020

Canal: 9TH ST LAT/TOKAY

Beneficial Use:

Description of Beneficial Use: lawns, shrubs, trees, flowers

Method Used to Calculate Beneficial Use: VISUAL

User Interviewed: Yes No
 Beneficial Use Made as Authorized Yes No

Description of Beneficial Use if Less than Authorized: _____

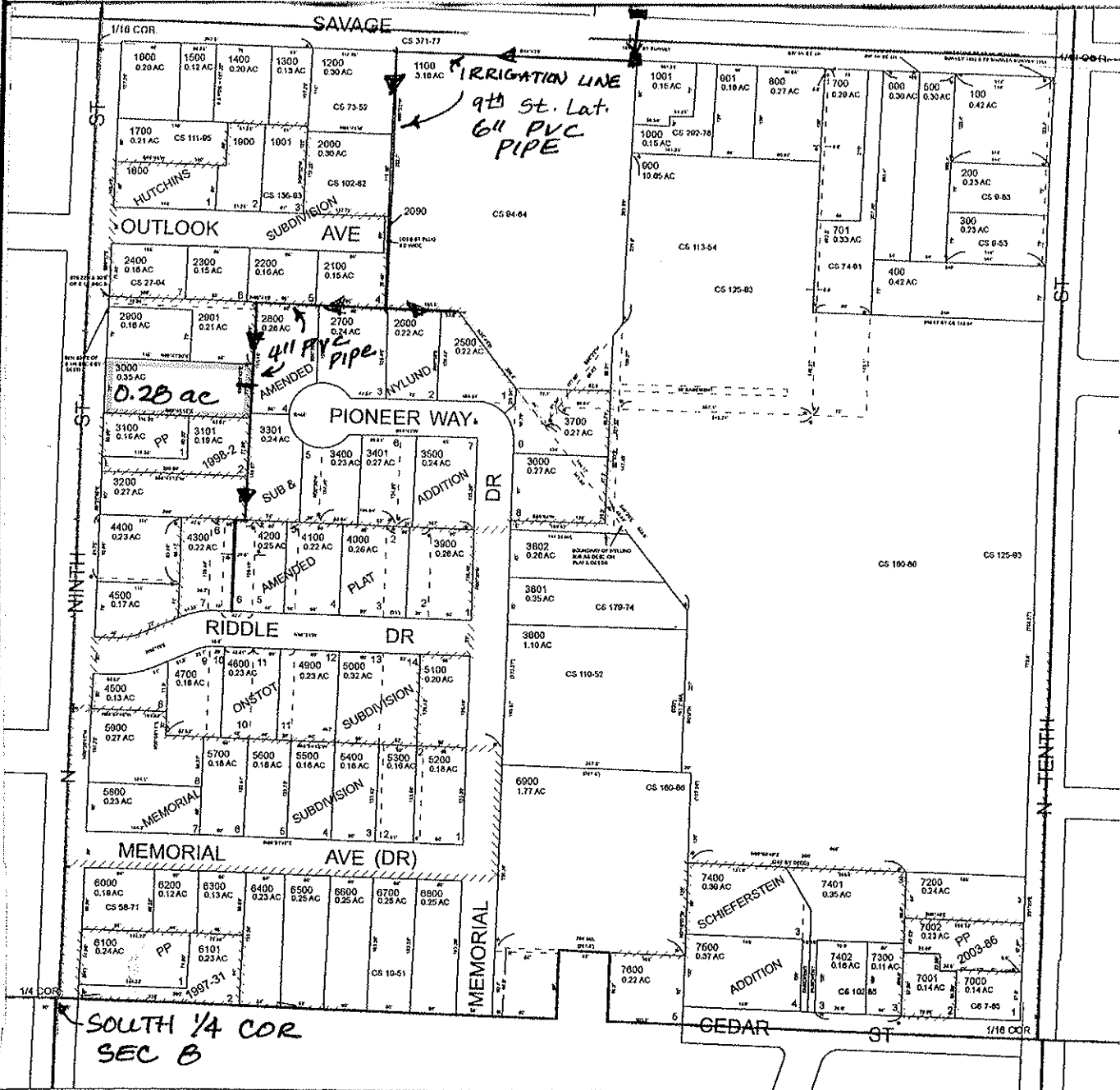
Inspected By: Donald E Miller Date: 7-8-14

Instructions: Attach and label the corresponding final proof map.

SW 1/4 SE 1/4 Section 8, T 36 S, R 5 W, WM

JOSEPHINE County, Oregon

Scale: 1" = 200'



FINAL PROOF MAP

FRANK & MICHAEL M ARTURI

TAX LOT #: 3000 0.28 ACRES

GRANTS PASS ID

DIN: 7698-092

CLAIM OF BENEFICIAL USE Site Report

Transfer Number: T-7698

District Internal Notice #: 7698-093

User Name: Tuti Utami Black

Situs: 1141 NE 9th Street

Place of Use:

USE	TWP	RNG	SEC	QTR	QTR	TAX LOT	TOTAL AC
IRR	36 S	5W	8	SW	SE	3101	0.15

District Conveyance System:

Description of Delivery System: 6" PVC to 4" PVC Pipe, 2" PVC STAND PIPE & HOSE BIB

Headgate: PRIVATE

Canal: TOKAY CANAL

Beneficial Use:

Description of Beneficial Use: lawns, shrubs, trees, flowers

Method Used to Calculate Beneficial Use: VISUAL

User Interviewed: Yes No

Beneficial Use Made as Authorized Yes No

Description of Beneficial Use if Less than Authorized: _____

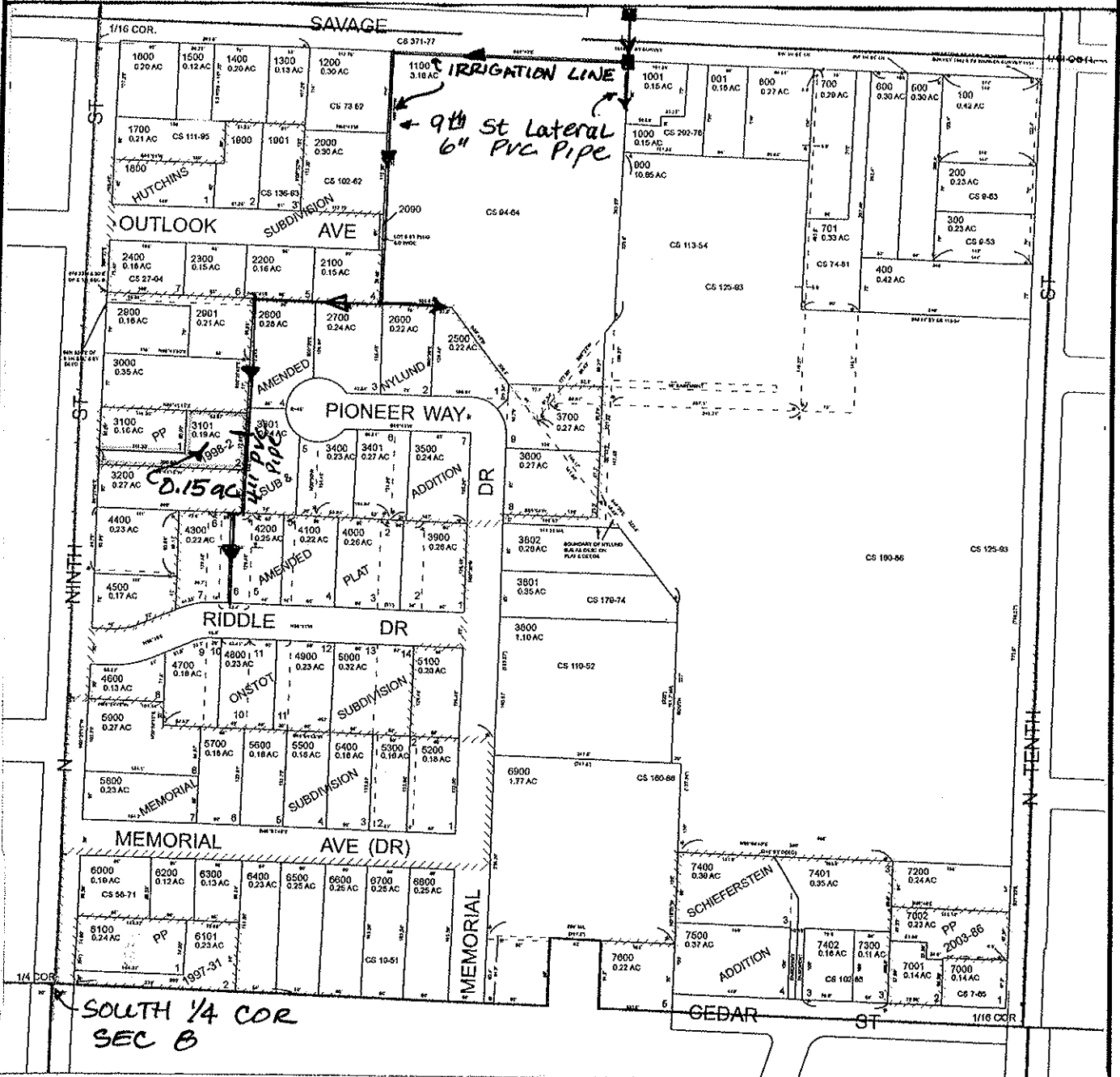
Inspected By: Donald E Miller Date: 9-15-14

Instructions: Attach and label the corresponding final proof map.

SW 1/4 SE 1/4 Section 8, T 36 S, R 5 W, WM

JOSEPHINE County, Oregon

Scale: 1" = 200'



FINAL PROOF MAP

TUTU UTAMI BLACK

TAX LOT #: 3101

0.15 ACRES

GRANTS PASS ID

DIN: 7698-093

**CLAIM OF BENEFICIAL USE
Site Report**

Transfer Number: T-7698

District Internal Notice #: 7698-094

User Name: Daniel & Sharon McBerty

Situs: 1219 NE Memorial Drive

Place of Use:

USE	TWP	RNG	SEC	QTR	QTR	TAX LOT	TOTAL AC
IRR	36 S	5W	8	SW	SE	3700	0.15

District Conveyance System:

Description of Delivery System: 9th Street Lateral; STAND PIPE & Hose
BIB

Headgate: 9th Street Lateral

Canal: TOKAY CANAL

Beneficial Use:

Description of Beneficial Use: lawns, shrubs, flowers, trees

Method Used to Calculate Beneficial Use: VISUAL

User Interviewed: () Yes () No
Beneficial Use Made as Authorized () Yes () No

Description of Beneficial Use if Less than Authorized: _____

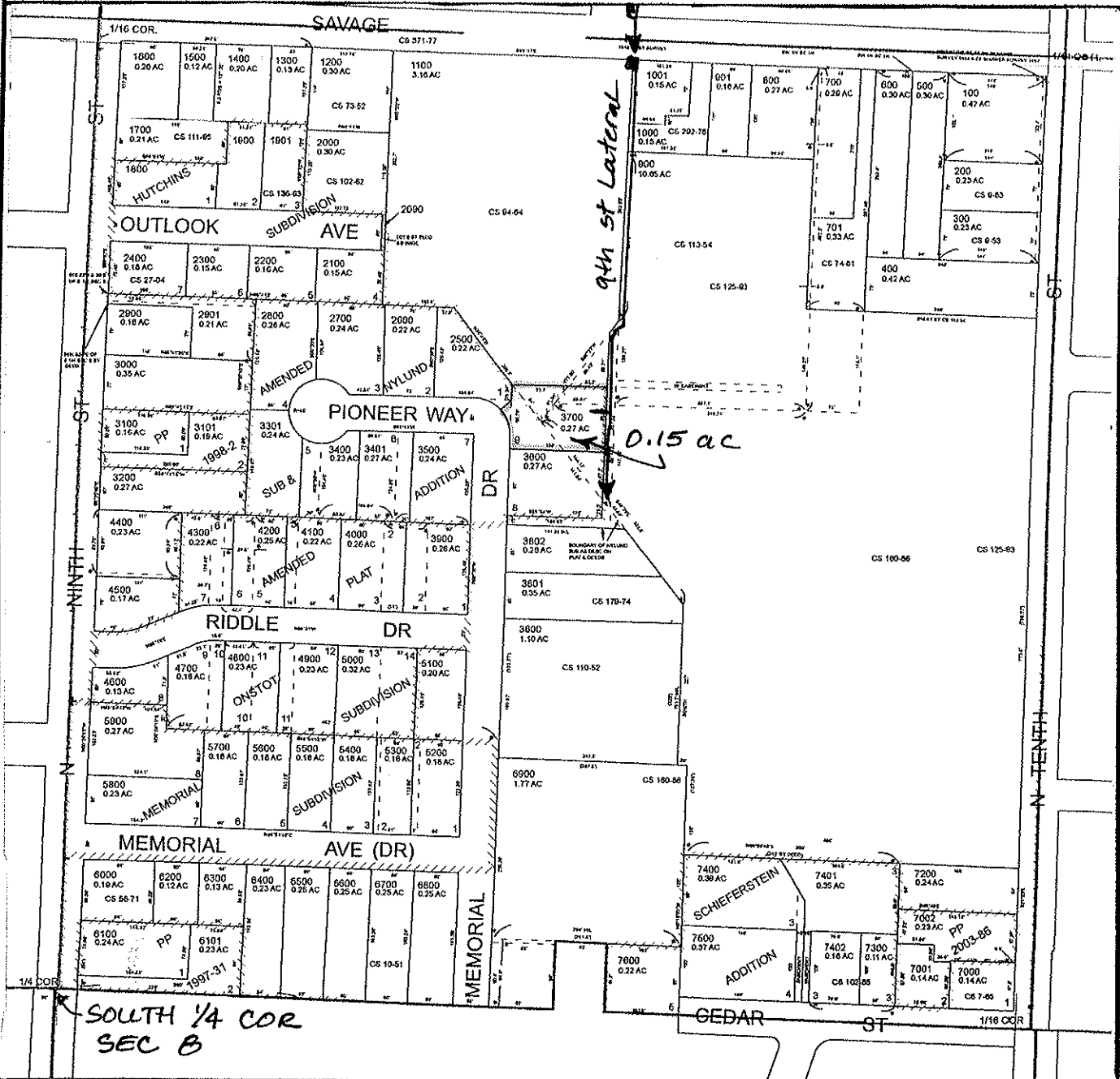
Inspected By: Donald E Miller Date: 9-15-14

Instructions: Attach and label the corresponding final proof map.

SW 1/4 SE 1/4 Section 8, T 36 S, R 5 W, WM

JOSEPHINE County, Oregon

Scale: 1" = 100'



SOUTH 1/4 COR
SEC 8

FINAL PROOF MAP

DANIEL & SHARON MCBERTY

TAX LOT #: 3700 0.15 ACRES

GRANTS PASS ID

DIN: 7698-094

CLAIM OF BENEFICIAL USE Site Report

Transfer Number: T-7698

District Internal Notice #: 7698-095

User Name: Brian & Pamela Engebretson

Situs: 733 NE Riddle Drive

Place of Use:

USE	TWP	RNG	SEC	QTR	QTR	TAX LOT	TOTAL AC
IRR	36 S	5W	8	SW	SE	5000	0.18

District Conveyance System:

Description of Delivery System: PRIVATE IRRIG. LINE; stand pipe & hose
bib in backyard

Headgate: G-000020

Canal: 9TH ST LAT/TOKAY

Beneficial Use:

Description of Beneficial Use: LAWN, FLOWERS, SHRUBS, TREES

Method Used to Calculate Beneficial Use: VISUAL

User Interviewed: Yes No

Beneficial Use Made as Authorized Yes No

Description of Beneficial Use if Less than Authorized: _____

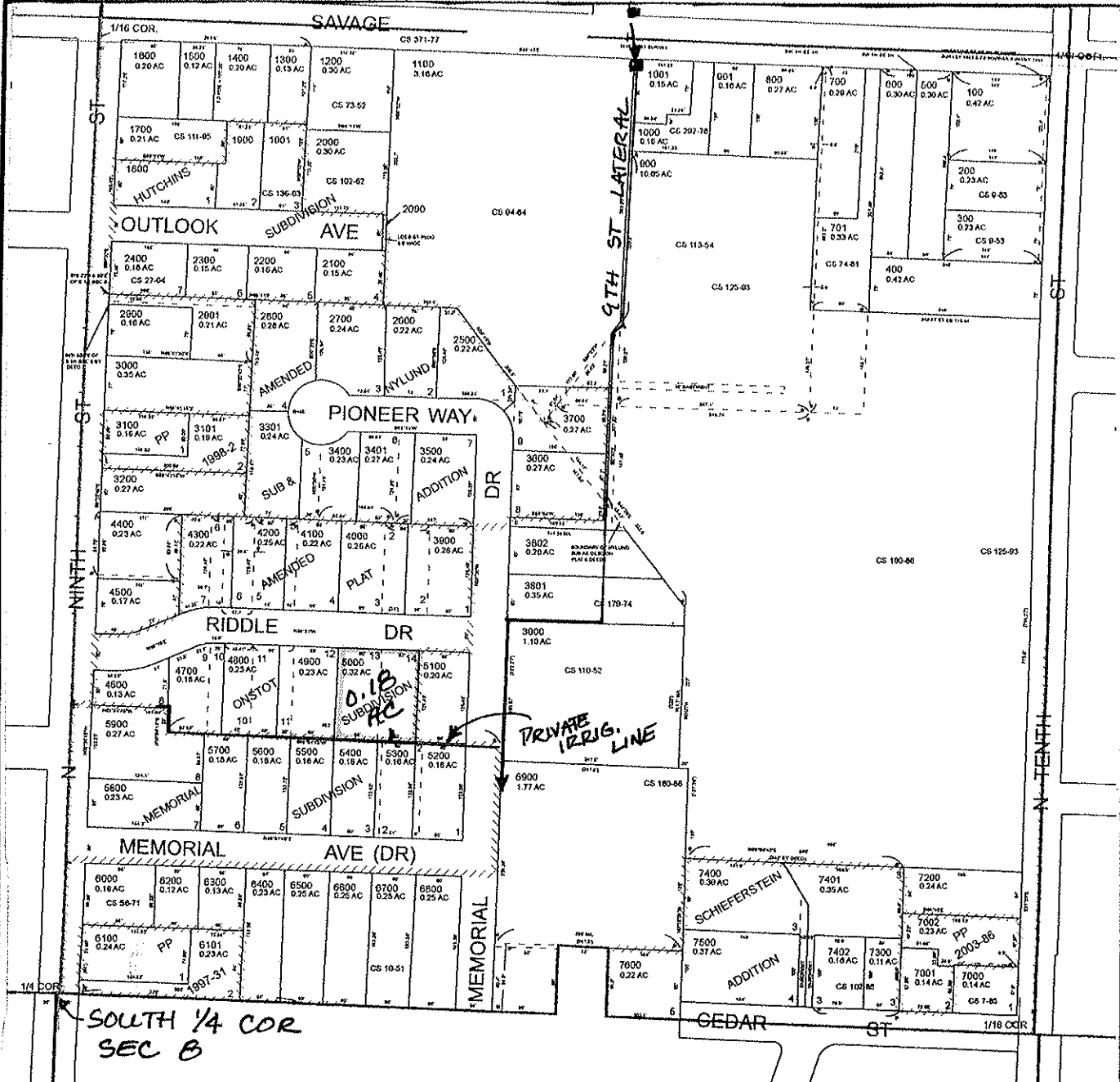
Inspected By: Donald E Miller Date: 7-8-14

Instructions: Attach and label the corresponding final proof map.

SW 1/4 SE 1/4 Section 8, T 36 S, R 5 W, WM

JOSEPHINE County, Oregon

Scale: 1" = 200'



SOUTH 1/4 COR
SEC B

FINAL PROOF MAP

BRIAN & PAMELA ENGEBRETSON

TAX LOT #: 5000 0.18 ACRES

GRANTS PASS ID

DIN: 769B-095

**CLAIM OF BENEFICIAL USE
Site Report**

Transfer Number: T-7698

District Internal Notice #: 7698-096

User Name: Carly Kruswyk

Situs: 727 NE Memorial Drive

Place of Use:

USE	TWP	RNG	SEC	QTR	QTR	TAX LOT	TOTAL AC
IRR	36 S	5W	8	SW	SE	6500	0.18

District Conveyance System:

Description of Delivery System: pumps from box ; stand pipes & hoses
bibs in yard

Headgate: G-000020

Canal: TOKAY CANAL

Beneficial Use:

Description of Beneficial Use: lawn, flowers, shrubs, trees

Method Used to Calculate Beneficial Use: visual inspection

User Interviewed: () Yes () No
Beneficial Use Made as Authorized () Yes () No

Description of Beneficial Use if Less than Authorized: _____

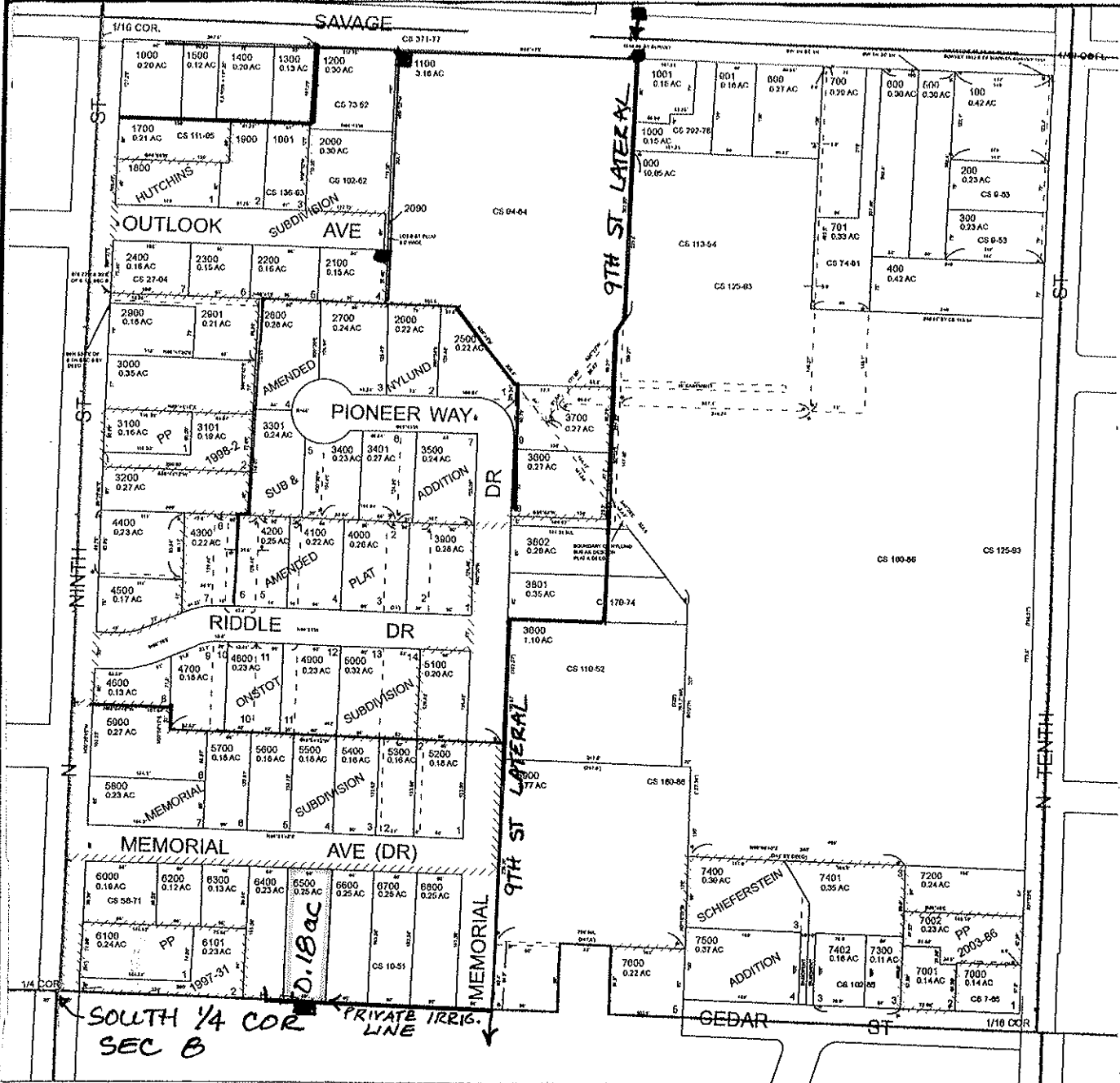
Inspected By: Donald E Miller Date: 7-8-14

Instructions: Attach and label the corresponding final proof map.

SW 1/4 SE 1/4 Section 8, T 36 S, R 5 W, WM

JOSEPHINE County, Oregon

Scale: 1" = 200'



FINAL PROOF MAP

CARLY KRUISWYK

TAX LOT #: 6500

0.18 ACRES

GRANTS PASS ID

DIN: 7698-096

**CLAIM OF BENEFICIAL USE
Site Report**

Transfer Number: T-7698

District Internal Notice #: 7698-097

User Name: Keely Haugen & Karen V Mott

Situs: 735 NE Memorial Drive

Place of Use:

USE	TWP	RNG	SEC	QTR	QTR	TAX LOT	TOTAL AC
IRR	36 S	5W	8	SW	SE	6600	0.20

District Conveyance System:

Description of Delivery System: PRIVATE IRRIG. LINE - STAND PIPE & HOSE
bib in back yard

Headgate: G-000020

Canal: TOKAY CANAL

Beneficial Use:

Description of Beneficial Use: lawns, flowers, shrubs, trees, garden

Method Used to Calculate Beneficial Use: VISUAL

User Interviewed: Yes No
Beneficial Use Made as Authorized Yes No

Description of Beneficial Use if Less than Authorized: _____

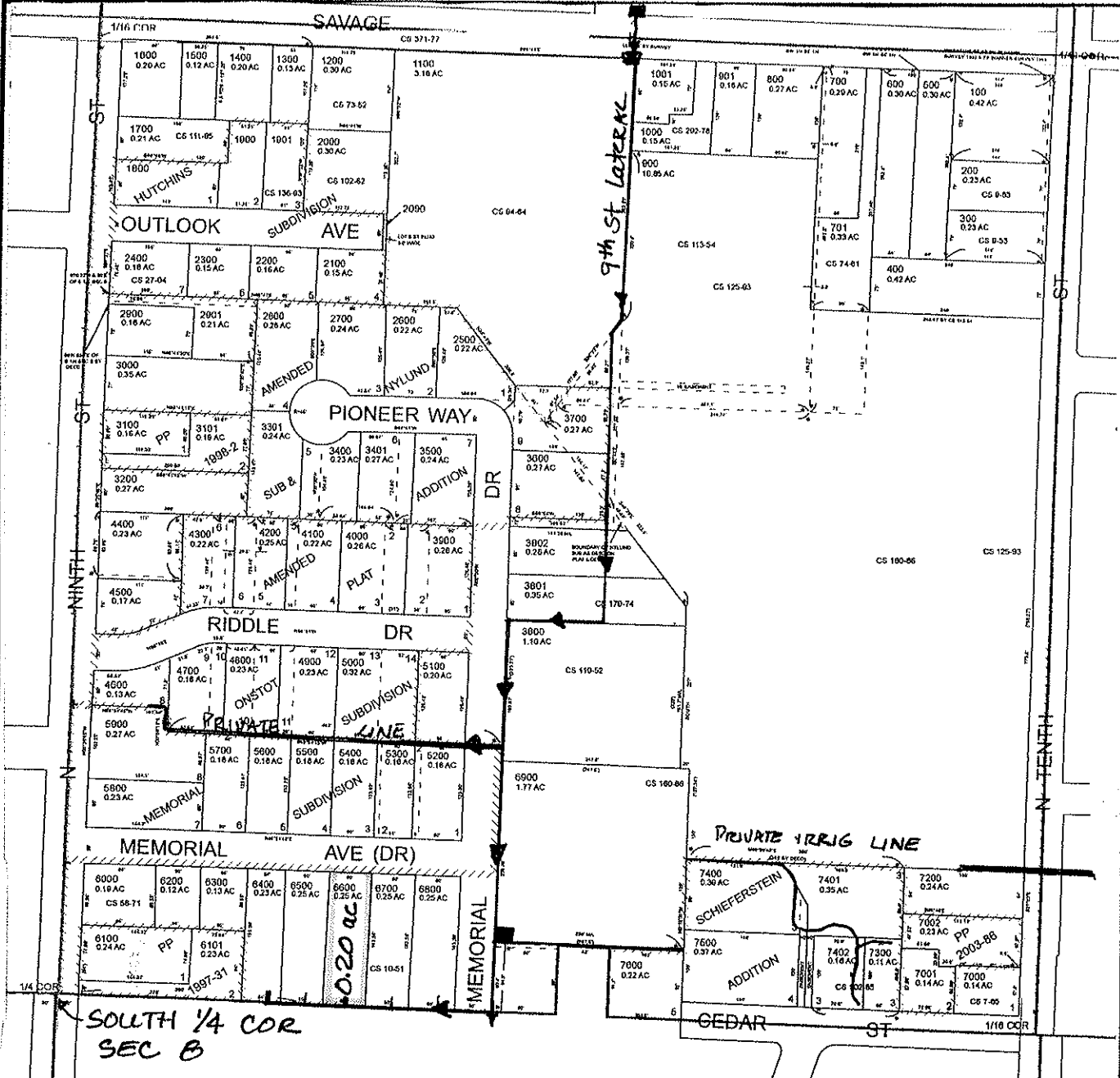
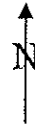
Inspected By: Donald E Miller Date: 7-8-14

Instructions: Attach and label the corresponding final proof map.

SW 1/4 SE 1/4 Section 8, T 36 S, R 5 W, WM

JOSEPHINE County, Oregon

Scale: 1" = 200'



FINAL PROOF MAP

KEELY HAUGEN & KAREN V MOTT

TAX LOT #: 6600 0.20 ACRES

GRANTS PASS ID

DIN: 7698-097

CLAIM OF BENEFICIAL USE Site Report

Transfer Number: T-7698

District Internal Notice #: 7698-098

User Name: Bud & Pamela Rose

Situs: 737 NE Memorial Drive

Place of Use:

USE	TWP	RNG	SEC	QTR	QTR	TAX LOT	TOTAL AC
IRR	36 S	5W	8	SW	SE	6700	0.18

District Conveyance System:

Description of Delivery System: PRIVATE IRRIG. LINE; Stand pipe + hose bib in back yard

Headgate: G-000020

Canal: TOKAY CANAL

Beneficial Use:

Description of Beneficial Use: lawns, shrubs, flowers, trees, garden

Method Used to Calculate Beneficial Use: VISUAL

User Interviewed: Yes No

Beneficial Use Made as Authorized Yes No

Description of Beneficial Use if Less than Authorized: _____

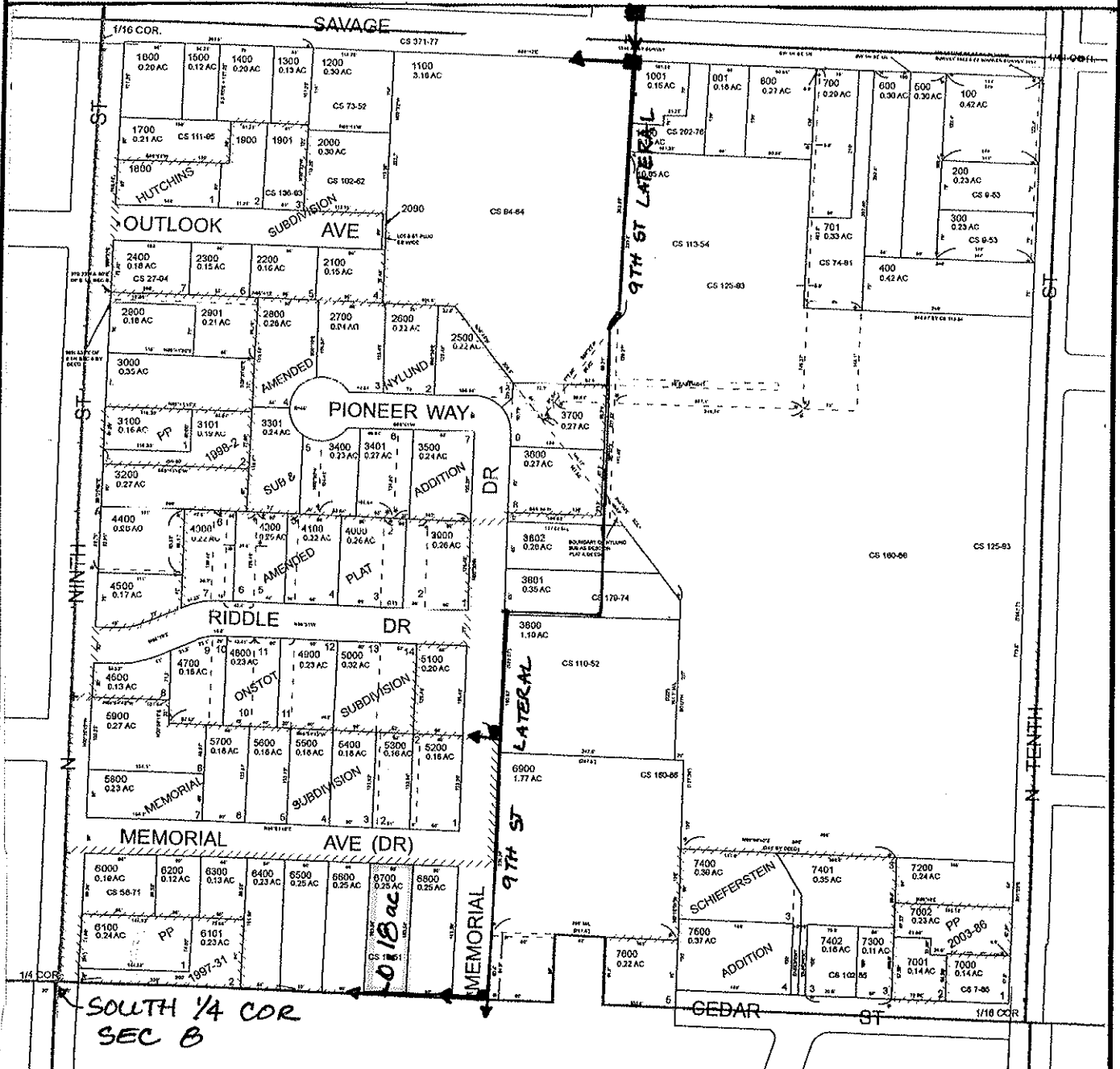
Inspected By: Donald E Miller Date: 7-9-14

Instructions: Attach and label the corresponding final proof map.

SW 1/4 SE 1/4 Section 8, T 36 S, R 5 W, WM

JOSEPHINE County, Oregon

Scale: 1" = 200'



SOUTH 1/4 COR
SEC 8

FINAL PROOF MAP

BUD & PAMELA ROSE

TAX LOT #: 6700 0.18 ACRES

GRANTS PASS ID

DIN: 769B-09B

CLAIM OF BENEFICIAL USE Site Report

Transfer Number: T-7698

District Internal Notice #: 7698-099

User Name: Tahni Jo Whisenant

Situs: 749 NE Memorial Drive

Place of Use:

USE	TWP	RNG	SEC	QTR	QTR	TAX LOT	TOTAL AC
IRR	36 S	5W	8	SW	SE	6800	0.18

District Conveyance System:

Description of Delivery System: PRIVATE IRRIG. LINE; pumps from box

Headgate: G-000020

Canal: TOKAY CANAL

Beneficial Use:

Description of Beneficial Use: Lawns, shrubs, flowers, trees

Method Used to Calculate Beneficial Use: VISUAL INSPECTION

User Interviewed: Yes No
 Beneficial Use Made as Authorized Yes No

Description of Beneficial Use if Less than Authorized: _____

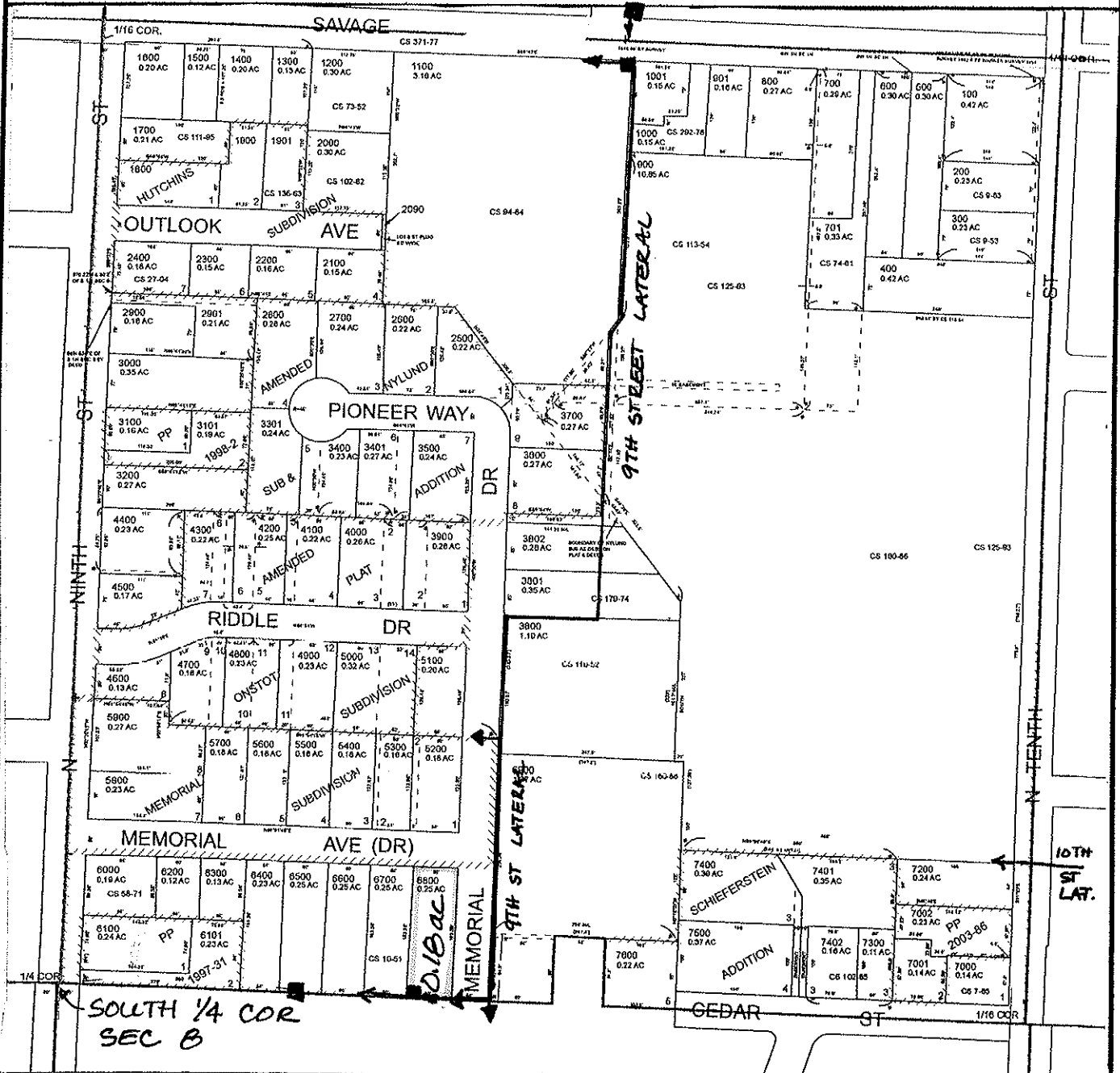
Inspected By: Donald E Miller Date: 7-9-14

Instructions: Attach and label the corresponding final proof map.

SW 1/4 SE 1/4 Section 8, T 36 S, R 5 W, WM

JOSEPHINE County, Oregon

Scale: 1" = 200'



FINAL PROOF MAP

TAHNI JO WILSENANT

TAX LOT #: 6000 0.18 ACRES

GRANTS PASS ID

DIN: 7698-099

CLAIM OF BENEFICIAL USE Site Report

Transfer Number: T-7698

District Internal Notice #: 7698-100

User Name: Gretchen Voris

Situs: 924 NE Cedar Street

Place of Use:

USE	TWP	RNG	SEC	QTR	QTR	TAX LOT	TOTAL AC
IRR	36 S	5W	8	SW	SE	7400	0.30

District Conveyance System:

Description of Delivery System: PRIVATE IRRIG. DITCH; FLOODS

Headgate: G-000020

Canal: TOKAY CANAL

Beneficial Use:

Description of Beneficial Use: lawns, flowers, shrubs, trees

Method Used to Calculate Beneficial Use: VISUAL inspection

User Interviewed: Yes No

Beneficial Use Made as Authorized Yes No

Description of Beneficial Use if Less than Authorized: _____

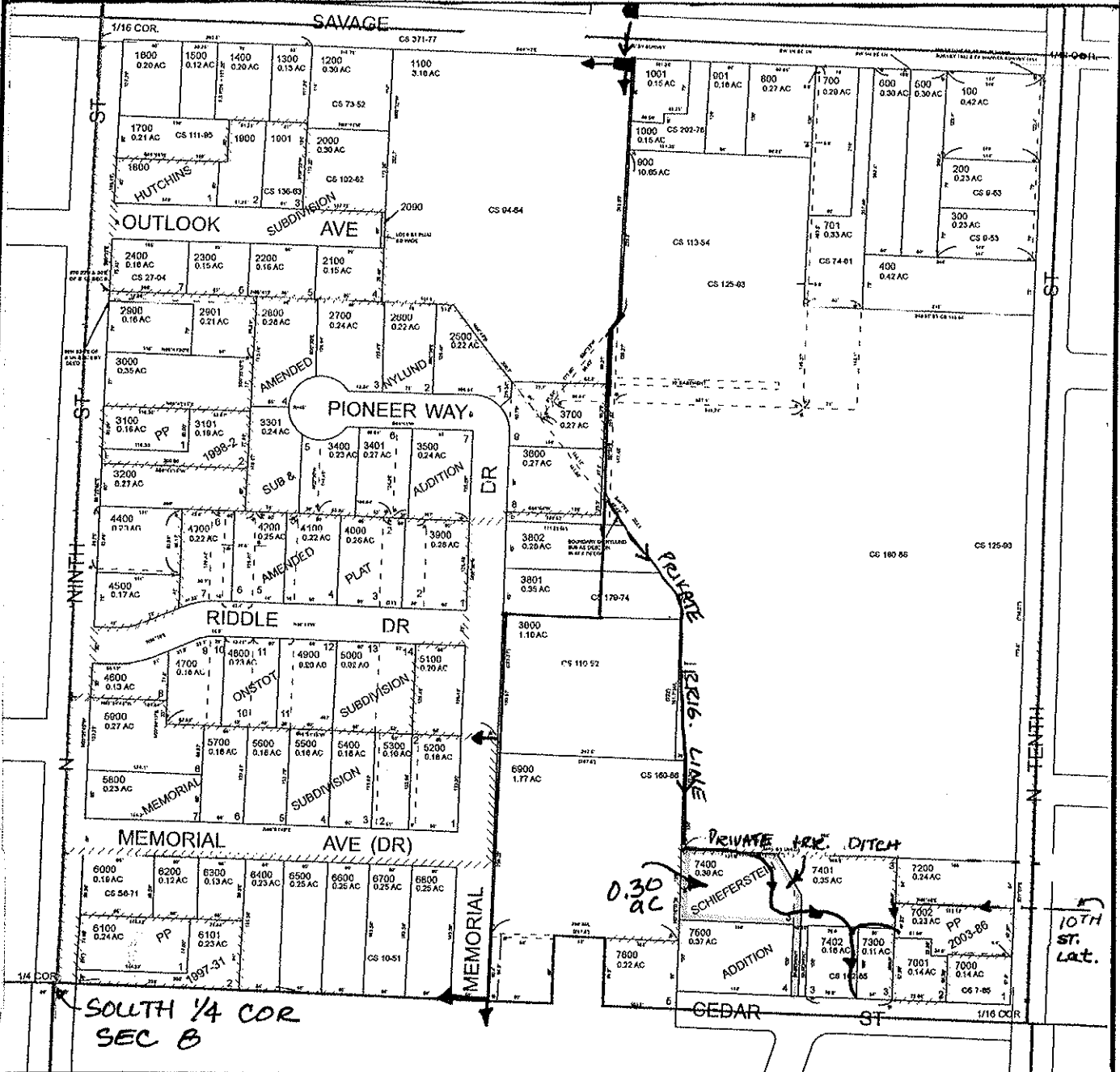
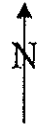
Inspected By: Donald E Miller Date: 7-9-14

Instructions: Attach and label the corresponding final proof map.

SW 1/4 SE 1/4 Section 8, T 36 S, R 5 W, WM

JOSEPHINE County, Oregon

Scale: 1" = 200'



FINAL PROOF MAP

GRETCHEN VORIS

TAX LOT #: 7400 0.30 **ACRES**

GRANTS PASS ID

DIN: 7698-100

**CLAIM OF BENEFICIAL USE
Site Report**

Transfer Number: T-7698

District Internal Notice #: 7698-101

User Name: William M II & Elizabeth Corcoran

Situs: 916 NE Cedar Street

Place of Use:

USE	TWP	RNG	SEC	QTR	QTR	TAX LOT	TOTAL AC
IRR	36 S	5W	8	SW	SE	7401	0.25

District Conveyance System:

Description of Delivery System: pumps from open ditch on property

Headgate: G-000020

Canal: TOKAY CANAL

Beneficial Use:

Description of Beneficial Use: lawn, shrubs, flowers, trees

Method Used to Calculate Beneficial Use: VISUAL

User Interviewed: Yes No
Beneficial Use Made as Authorized Yes No

Description of Beneficial Use if Less than Authorized: _____

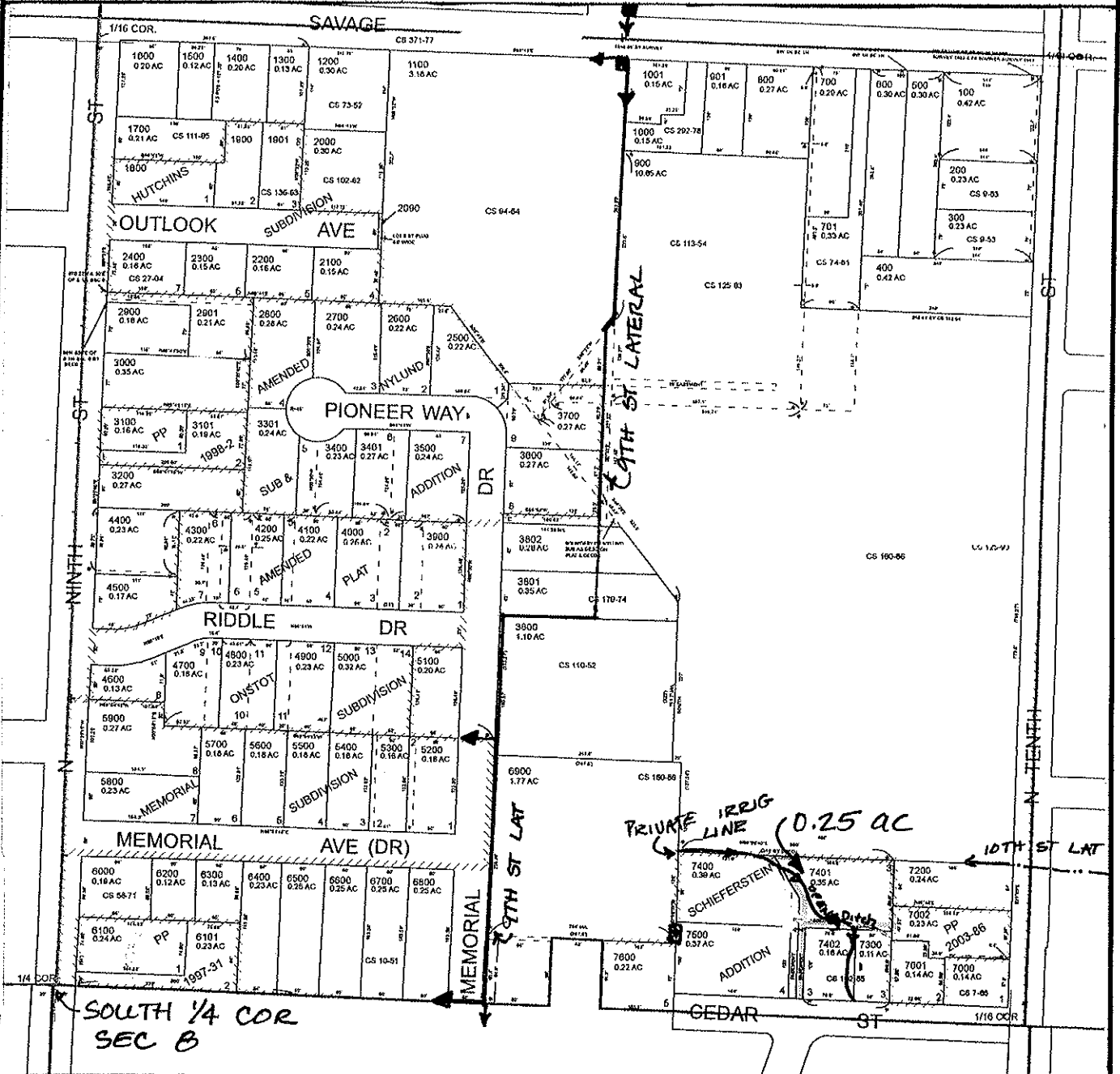
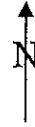
Inspected By: Donald E Miller Date: 7-9-14

Instructions: Attach and label the corresponding final proof map.

SW 1/4 SE 1/4 Section 8, T 36 S, R 5 W, WM

JOSEPHINE County, Oregon

Scale: 1" = 200'



FINAL PROOF MAP

WILLIAM M II & ELIZABETH CORCORAN

TAX LOT #: 7401 0.25 ACRES

GRANTS PASS ID

DIN: 7698-101

CLAIM OF BENEFICIAL USE Site Report

Transfer Number: T-7698

District Internal Notice #: 7698-102

User Name: Stephen T & Jacqueline Hammer

Situs: 926 NE Cedar Street

Place of Use:

USE	TWP	RNG	SEC	QTR	QTR	TAX LOT	TOTAL AC
IRR	36 S	5W	8	SW	SE	7500	0.30

District Conveyance System:

Description of Delivery System: Pumps from box;

Headgate: G-000020

Canal: TOKAY CANAL

Beneficial Use:

Description of Beneficial Use: lawns, shrubs, flowers, trees

Method Used to Calculate Beneficial Use: VISUAL

User Interviewed: Yes No
 Beneficial Use Made as Authorized Yes No

Description of Beneficial Use if Less than Authorized: _____

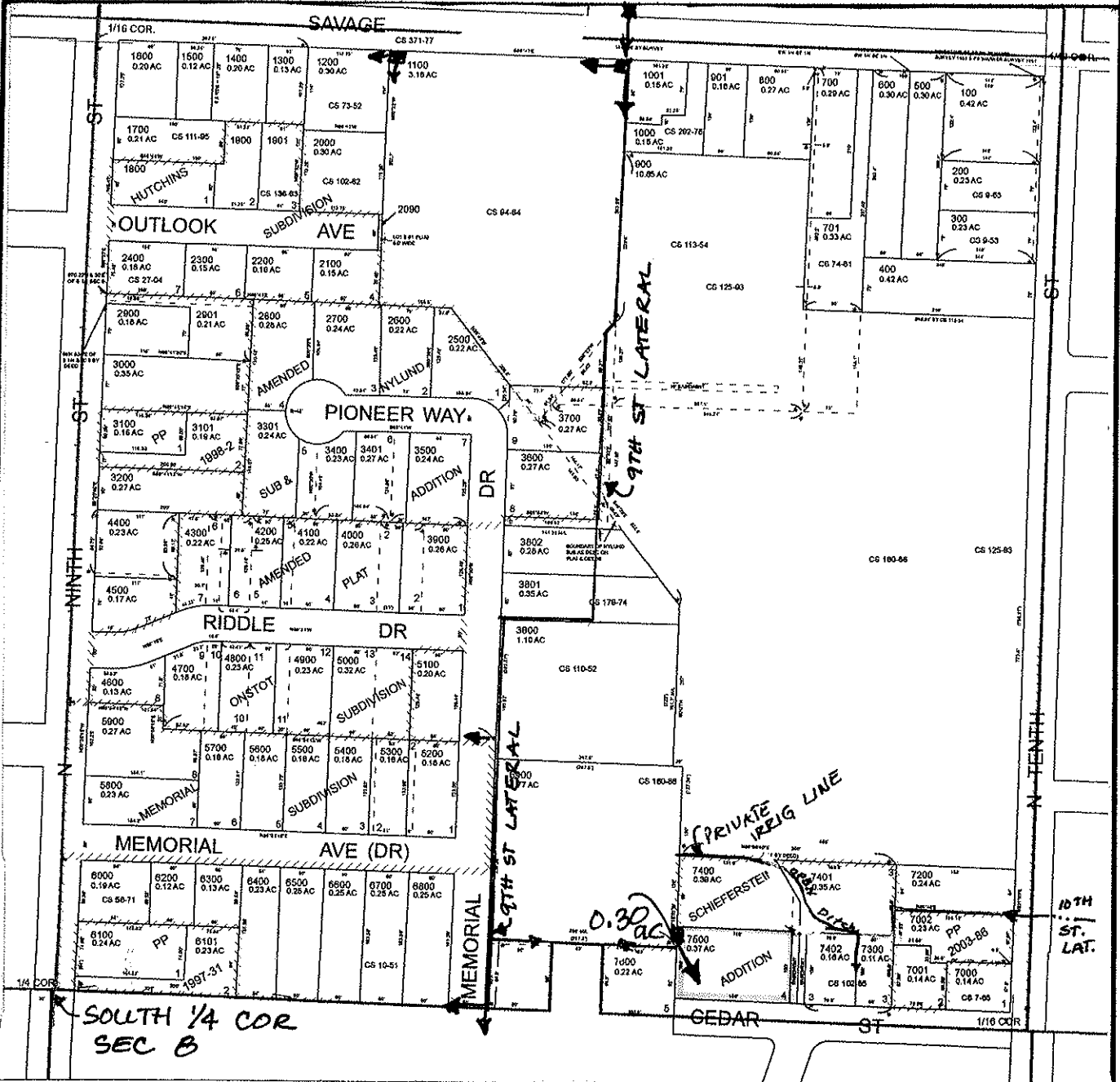
Inspected By: Donald E Miller Date: 7-9-14

Instructions: Attach and label the corresponding final proof map.

SW 1/4 SE 1/4 Section 8, T 36 S, R 5 W, WM

JOSEPHINE County, Oregon

Scale: 1" = 300'



FINAL PROOF MAP

STEPHEN T. & JACQUELINE HAMMERVOLD

TAX LOT #: 7500 0.30 ACRES

GRANTS PASS ID

DIN: 7698-102

**CLAIM OF BENEFICIAL USE
Site Report**

Transfer Number: T-7698

District Internal Notice #: 7698-103

User Name: Jerry N Smith

Situs: 1059 NE Pepperwood Dr

Place of Use:

USE	TWP	RNG	SEC	QTR	QTR	TAX LOT	TOTAL AC
IRR	36 S	5W	8	SE	SE	1422	0.25

District Conveyance System:

Description of Delivery System: Pumps from canal

Headgate: G-000020

Canal: TOKAY CANAL

Beneficial Use:

Description of Beneficial Use: shrubs, trees, lawns, flowers

Method Used to Calculate Beneficial Use: VISUAL

User Interviewed: () Yes () No
Beneficial Use Made as Authorized () Yes () No

Description of Beneficial Use if Less than Authorized: _____

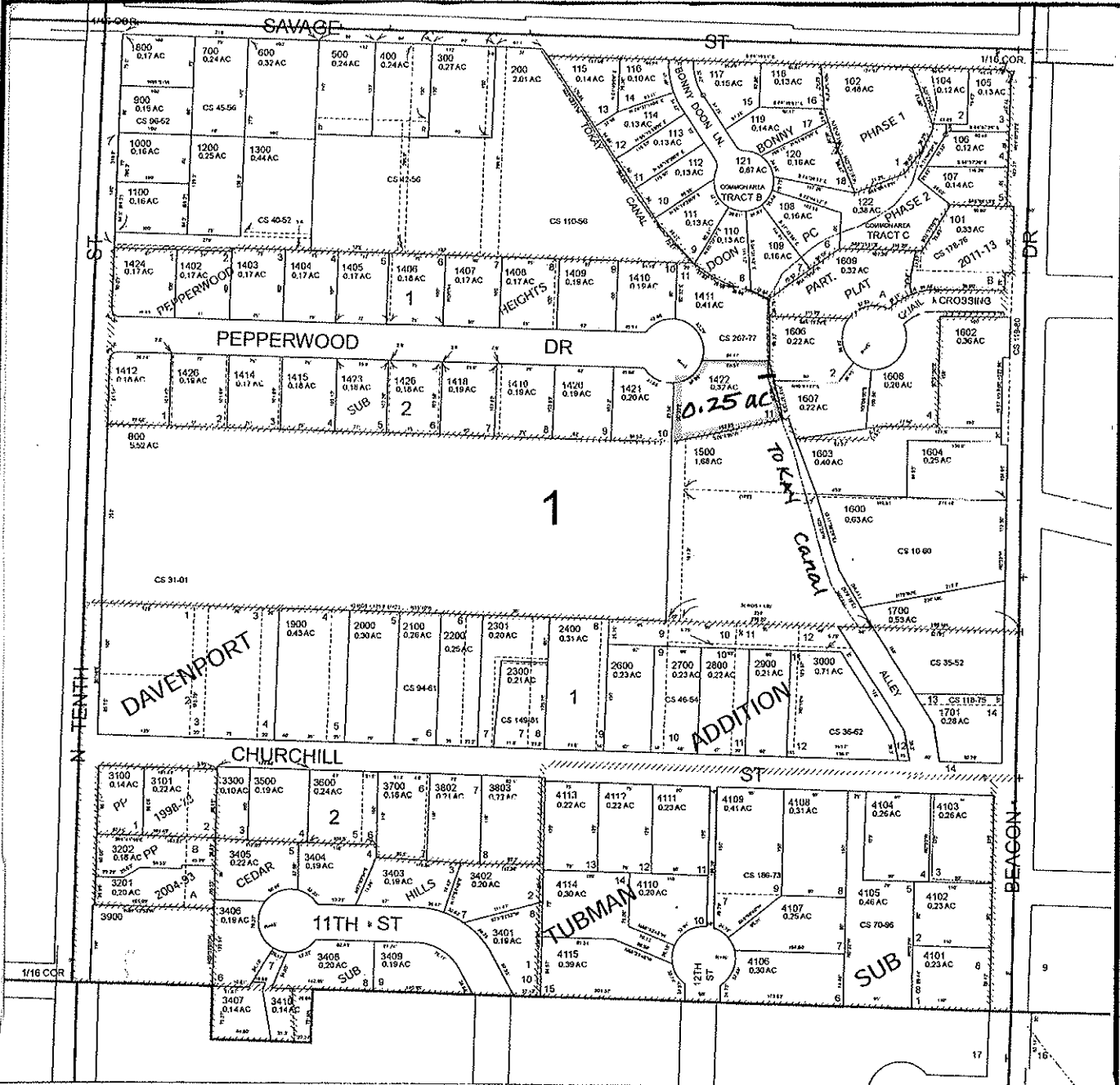
Inspected By: Donald E Miller Date: 7-9-14

Instructions: Attach and label the corresponding final proof map.

SE 1/4 SE 1/4 Section 8, T 36 S, R 5 W, WM

JOSEPHINE County, Oregon

Scale: 1" = 200'



FINAL PROOF MAP

JERRY N. SMITH

TAX LOT #: 1422

0.25

ACRES

GRANTS PASS ID

DIN: 769B-103

CLAIM OF BENEFICIAL USE Site Report

Transfer Number: T-7698

District Internal Notice #: 7698-127

User Name: GARY O & BEVERLY GILPATRICK

Situs: 760 NE 11TH ST

Place of Use:

USE	TWP	RNG	SEC	QTR	QTR	TAX LOT	TOTAL AC
IRR	36S	5W	17	NE	NE	6606	0.20

District Conveyance System:

Description of Delivery System: Buried IRRIG. Line; Standpipe & hose bib in backyard

Headgate: G-24

Canal: TOKAY CANAL

Beneficial Use:

Description of Beneficial Use: lawns, shrubs, flowers, trees

Method Used to Calculate Beneficial Use: VISUAL

User Interviewed:

Yes

No

Beneficial Use Made as Authorized

Yes

No

Description of Beneficial Use if Less than Authorized: _____

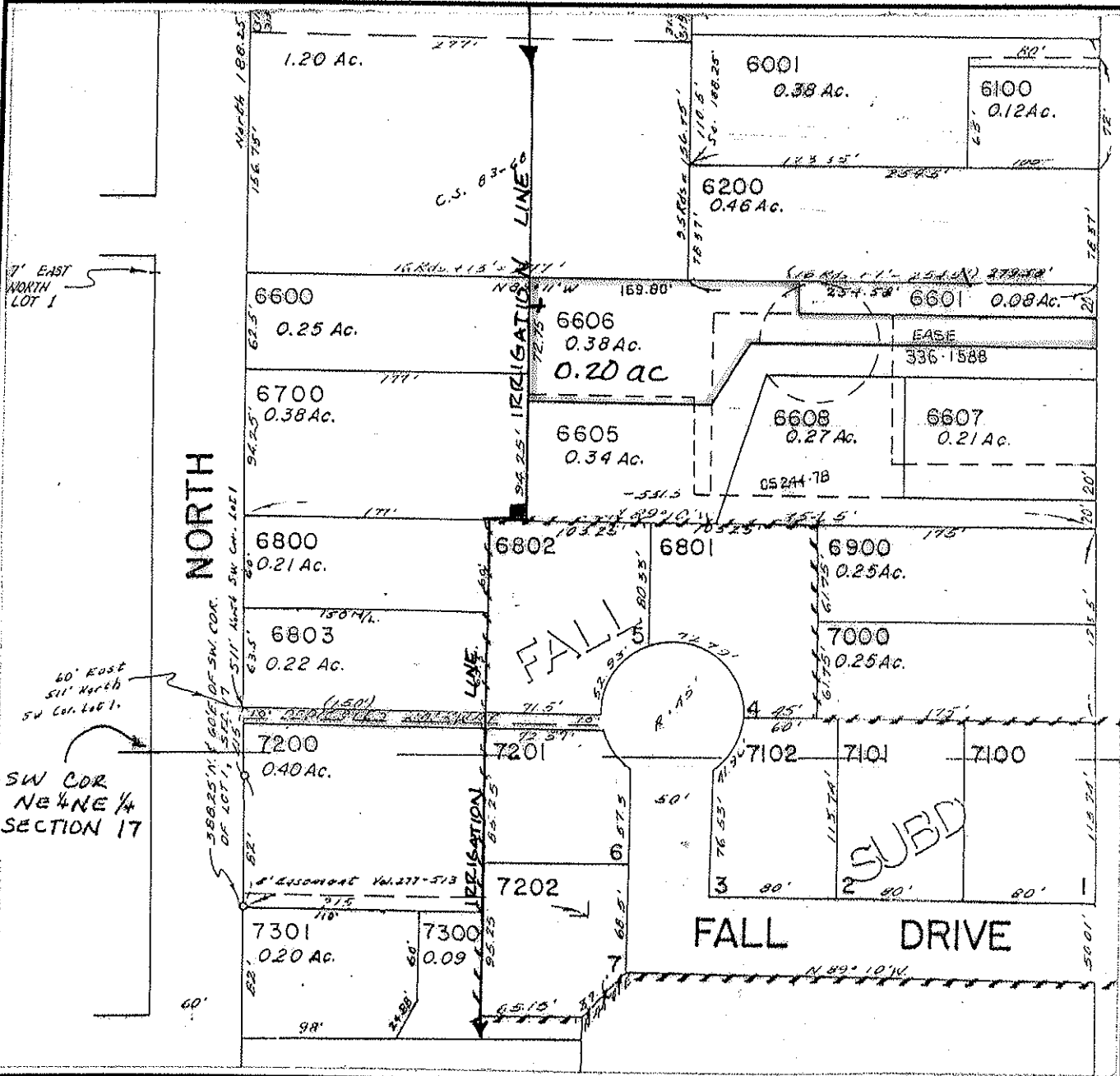
Inspected By: Donald E Miller Date: 7-31-14

Instructions: Attach and label the corresponding final proof map.

NE 1/4 NE 1/4 Section 17, T 36 S, R 5 W, WM

JOSEPHINE County, Oregon

Scale: 1" = 100'



FINAL PROOF MAP

GARY O & BEVERLY GILPATRICK

TAX LOT #: 6606 0.20 ACRES

GRANTS PASS ID

DIN: 7698-127

**CLAIM OF BENEFICIAL USE
Site Report**

Transfer Number: T-7698

District Internal Notice #: 7698-128

User Name: ANDRES DIAZ

Situs: 820 NE BEACON DR

Place of Use:

USE	TWP	RNG	SEC	QTR	QTR	TAX LOT	TOTAL AC
IRR	36S	5W	17	NE	NE	11002	0.23

District Conveyance System:

Description of Delivery System: Buried irrigation line - concrete box
in corner of yard - pumps.

Headgate: G-000043

Canal: TOKAY CANAL

Beneficial Use:

Description of Beneficial Use: lawns, shrubs, flowers, trees

Method Used to Calculate Beneficial Use: VISUAL

User Interviewed: Yes No

Beneficial Use Made as Authorized Yes No

Description of Beneficial Use if Less than Authorized: _____

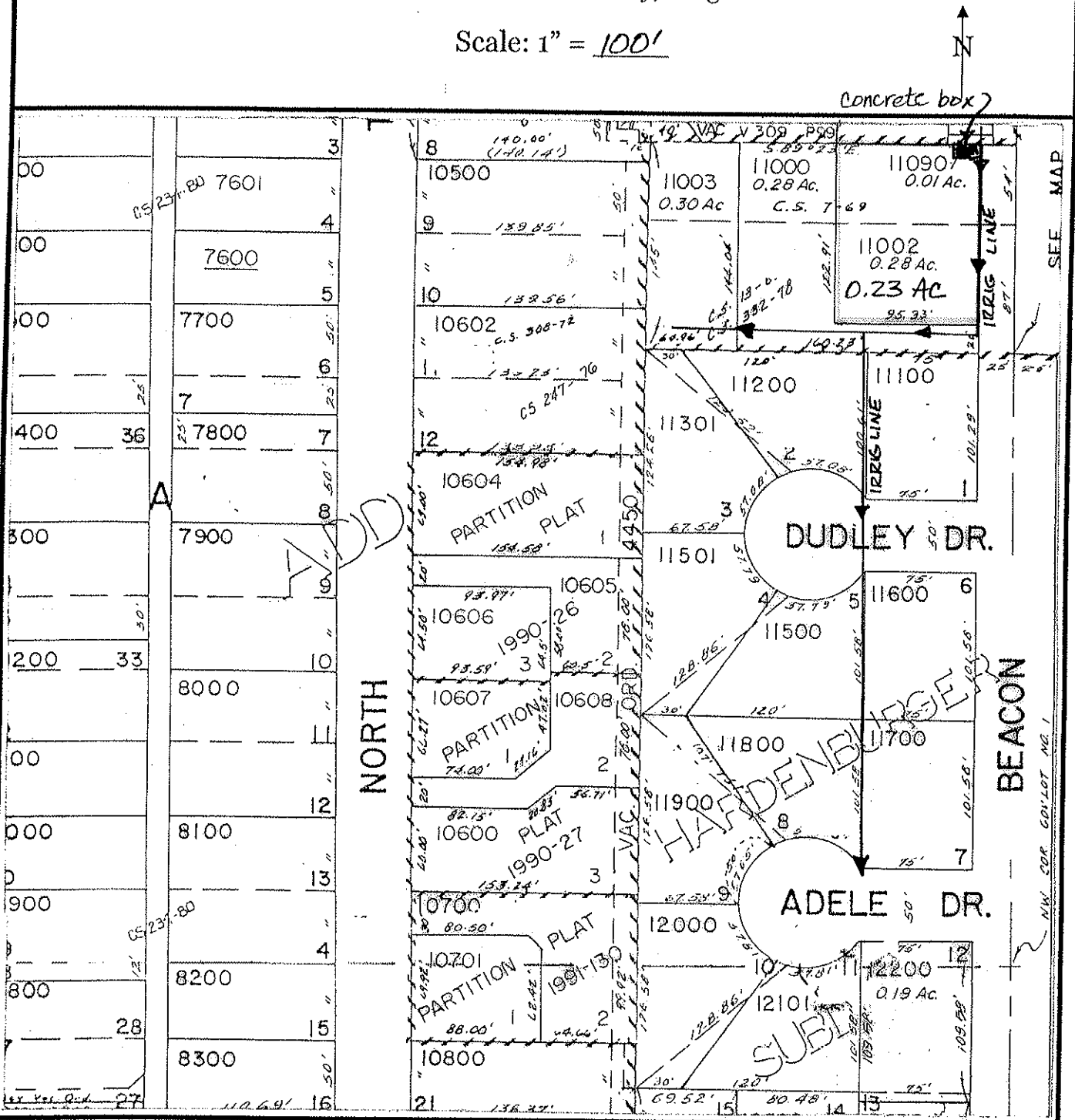
Inspected By: Donald E Miller Date: 7-31-14

Instructions: Attach and label the corresponding final proof map.

NE 1/4 NE 1/4 Section 17, T 36 S, R 5 W, WM

JOSEPHINE County, Oregon

Scale: 1" = 100'



FINAL PROOF MAP

ANDRES DIAZ

TAX LOT #: 11002 0.23 **ACRES**

GRANTS PASS ID

DIN: 7698-128

CLAIM OF BENEFICIAL USE Site Report

Transfer Number: T-7698

District Internal Notice #: 7698-129

User Name: Eldon B & Sandra J Lee Foster

Situs: 627 NE A St

Place of Use:

USE	TWP	RNG	SEC	QTR	QTR	TAX LOT	TOTAL AC
IRR	36 S	5W	17	SE	NW	3500	0.14

District Conveyance System:

Description of Delivery System: 9th St lateral to open canal. Pumps.

Headgate: G-000020

Canal: TOKAY CANAL 36-5-17 AC)

Beneficial Use:

Description of Beneficial Use: lawns, shrubs, trees, flowers

Method Used to Calculate Beneficial Use: VISUAL

User Interviewed:

Yes

No

Beneficial Use Made as Authorized

Yes

No

Description of Beneficial Use if Less than Authorized: _____

Inspected By: Donald E Miller

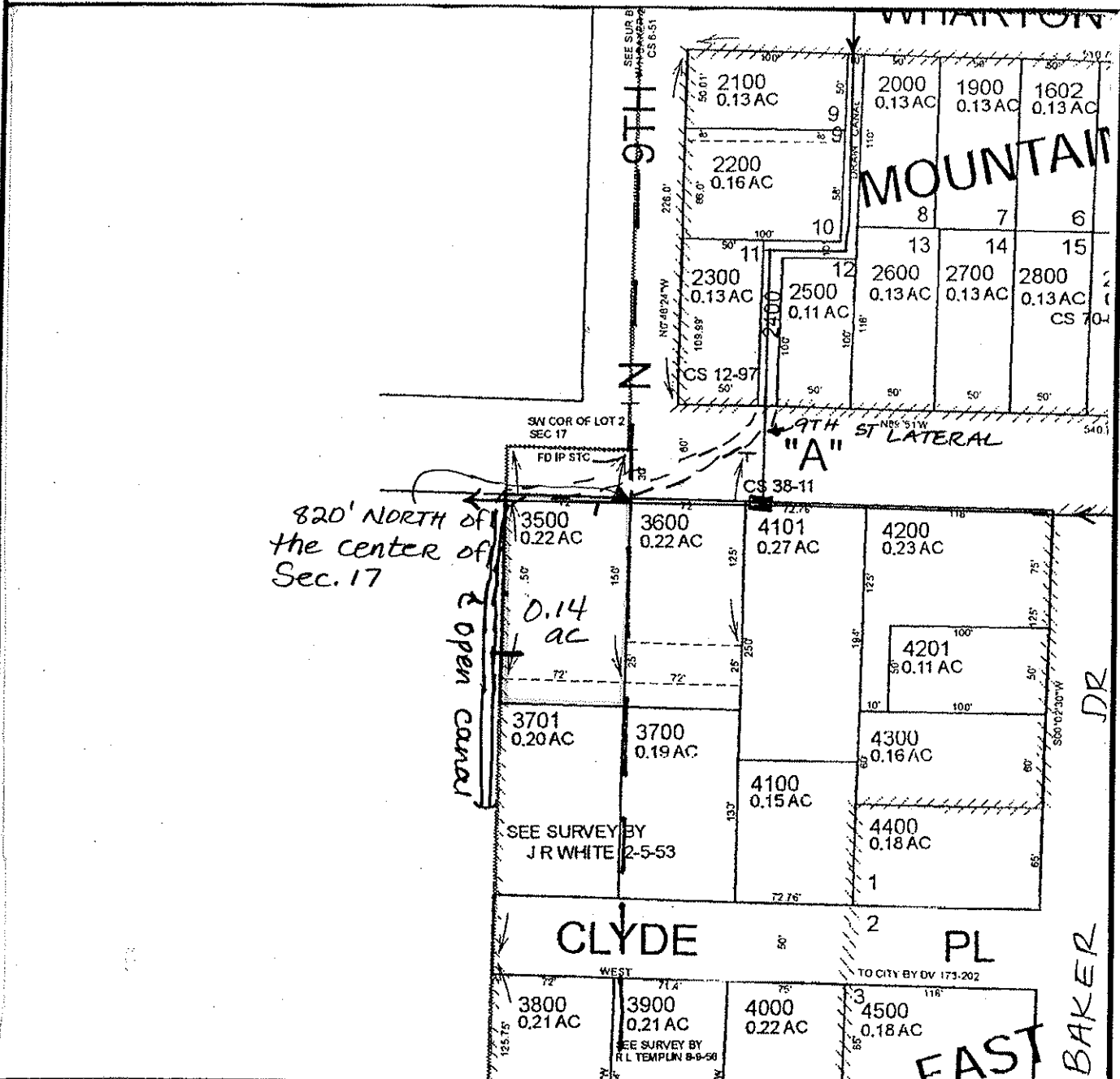
Date: 7-31-14

Instructions: Attach and label the corresponding final proof map.

SE 1/4 NW 1/4 Section 17, T 36 S, R 5 W, WM

JOSEPHINE County, Oregon

Scale: 1" = 100'



FINAL PROOF MAP

ELDON B + SANDRA J FOSTER

TAX LOT #: 3500 0.14 ACRES

GRANTS PASS ID

DIN: 7698-129

CLAIM OF BENEFICIAL USE Site Report

Transfer Number: T-7698

District Internal Notice #: 7698-130

User Name: Randel E & Nancy R Livingood

Situs: 814 Clyde Pl

Place of Use:

USE	TWP	RNG	SEC	QTR	QTR	TAX LOT	TOTAL AC
IRR	36 S	5W	17	SE	NW	3701	0.13

District Conveyance System:

Description of Delivery System: 9th St. Lateral - open canal - pumps

Headgate: G-000020

Canal: TOKAY CANAL 36-5-17 AC)

Beneficial Use:

Description of Beneficial Use: lawns, shrubs, trees, flowers

Method Used to Calculate Beneficial Use: visual

User Interviewed: Yes No
 Beneficial Use Made as Authorized Yes No

Description of Beneficial Use if Less than Authorized: _____

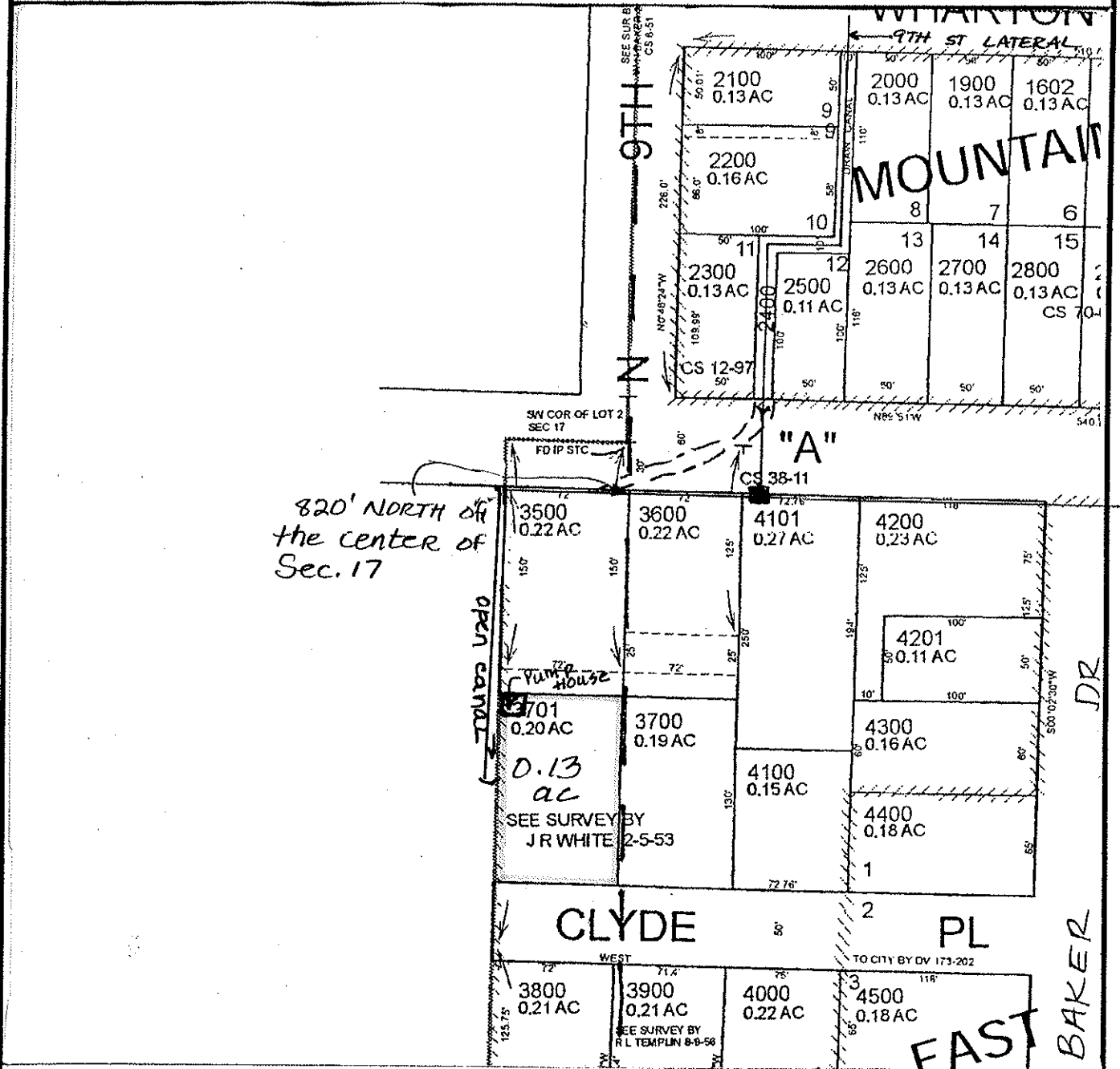
Inspected By: Donald E Miller Date: 7-31-14

Instructions: Attach and label the corresponding final proof map.

SE 1/4 NW 1/4 Section 17, T 36 S, R 5 W, WM

JOSEPHINE County, Oregon

Scale: 1" = 100'



FINAL PROOF MAP

RANDEL E & NANCY R LIVINGOOD

TAX LOT #: 3701 0.13 ACRES

GRANTS PASS ID

DIN: 7698-130

CLAIM OF BENEFICIAL USE Site Report

Transfer Number: T-7698

District Internal Notice #: 7698-131

User Name: James C & Carol A McBride

Situs: 455 NE Flint Street

Place of Use:

USE	TWP	RNG	SEC	QTR	QTR	TAX LOT	TOTAL AC
IRR	36 S	5W	17	SE	NW	10300	0.16

District Conveyance System:

Description of Delivery System: QTH St Lateral; stand pipe & hose bib in yard

Headgate: G-000020

Canal: TOKAY CANAL

Beneficial Use:

Description of Beneficial Use: lawn, shrubs, flowers, trees

Method Used to Calculate Beneficial Use: VISUAL

User Interviewed: Yes No

Beneficial Use Made as Authorized Yes No

Description of Beneficial Use if Less than Authorized: _____

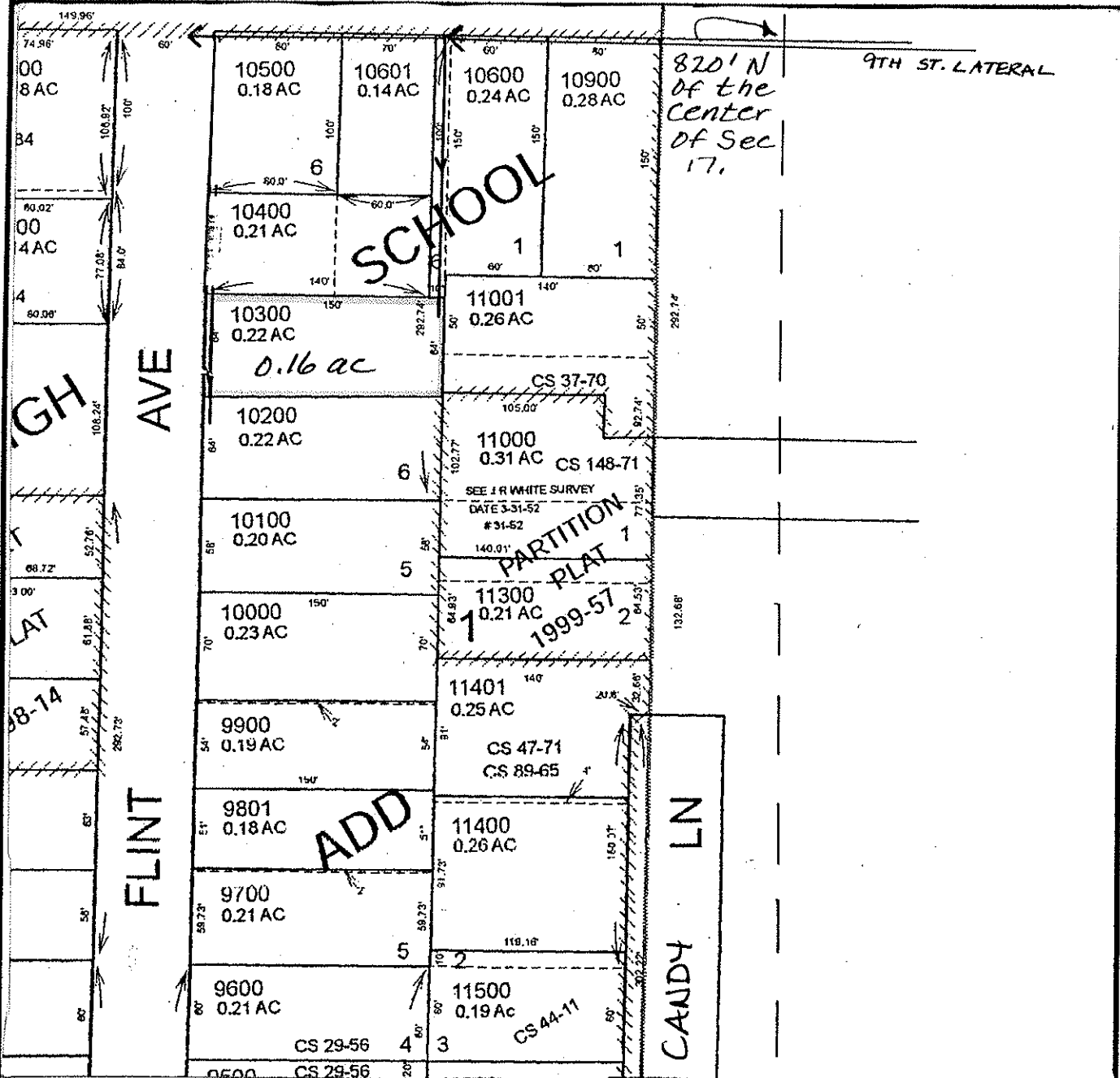
Inspected By: Donald E Miller Date: 7-31-14

Instructions: Attach and label the corresponding final proof map.

SE 1/4 NW 1/4 Section 17, T 36 S, R 5 W, WM

JOSEPHINE County, Oregon

Scale: 1" = 100'



FINAL PROOF MAP

JAMES C & CAROLA McBRIDE

TAX LOT #: 10300 0.16 ACRES

GRANTS PASS ID

DIN: 769B-131

CLAIM OF BENEFICIAL USE Site Report

Transfer Number: T-7698

District Internal Notice #: 7698-132

User Name: Renae L Fisher

Situs: 611 NE A Street

Place of Use:

USE	TWP	RNG	SEC	QTR	QTR	TAX LOT	TOTAL AC
IRR	36 S	5W	17	SE	NW	10601	0.11

District Conveyance System:

Description of Delivery System: 9th St Lateral pipeline; Pumps FROM CONCRETE BOX

Headgate: G-000020

Canal: TOKAY CANAL

Beneficial Use:

Description of Beneficial Use: trees, shrubs, flowers, lawns

Method Used to Calculate Beneficial Use: VISUAL

User Interviewed: Yes No

Beneficial Use Made as Authorized Yes No

Description of Beneficial Use if Less than Authorized: _____

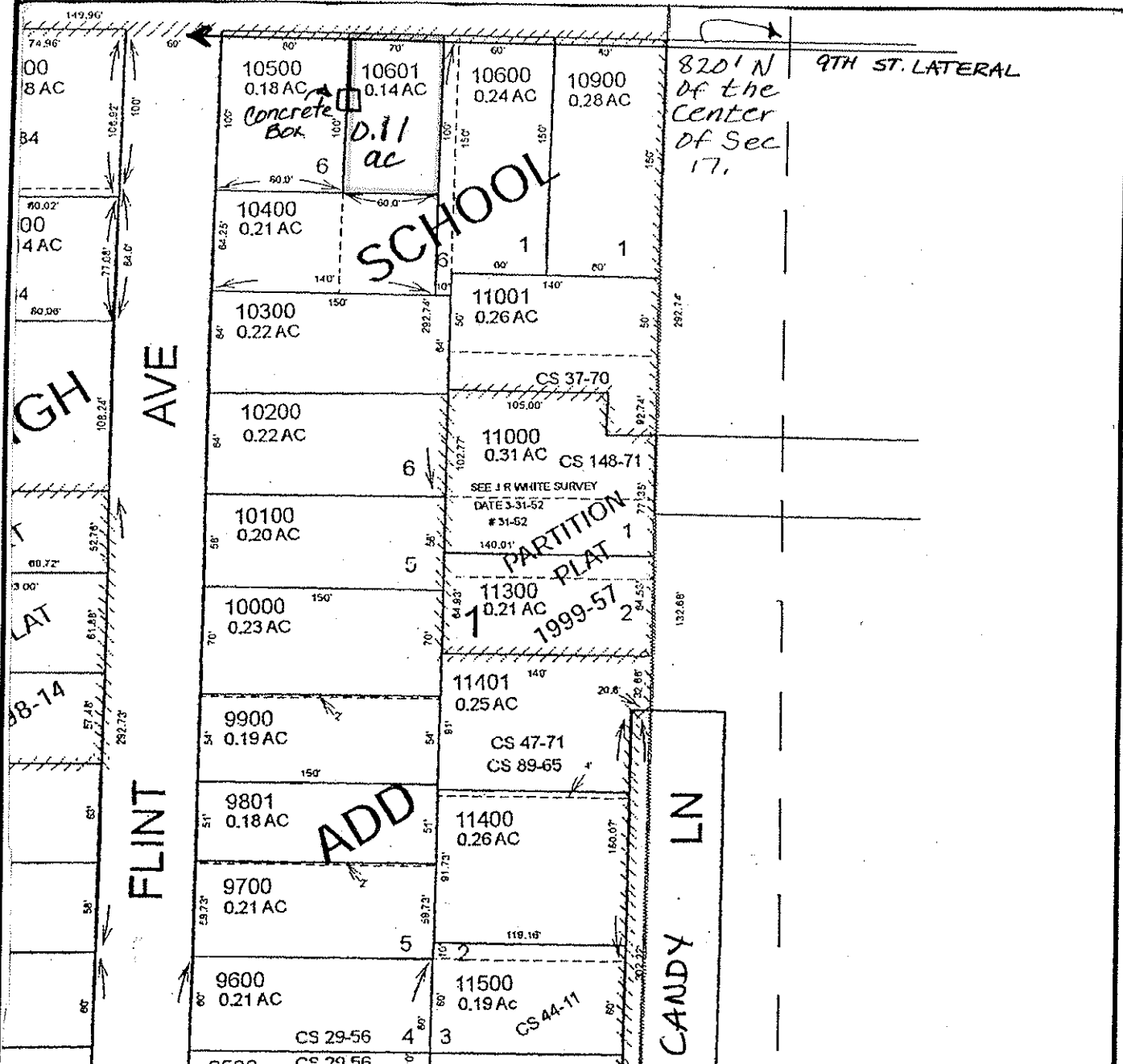
Inspected By: Donald E Miller Date: 7-31-14

Instructions: Attach and label the corresponding final proof map.

SE 1/4 NW 1/4 Section 17, T 36 S, R 5 W, WM

JOSEPHINE County, Oregon

Scale: 1" = 100'



FINAL PROOF MAP

RENAE L FISHER

TAX LOT #: 10601 0.11 ACRES

GRANTS PASS ID

DIN: 7698-132

CLAIM OF BENEFICIAL USE Site Report

Transfer Number: T-7698

District Internal Notice #: 7698-133

User Name: Charles D & Christy D Noak

Situs: 621 NE A Street

Place of Use:

USE	TWP	RNG	SEC	QTR	QTR	TAX LOT	TOTAL AC
IRR	36 S	5W	17	SE	NW	10900	0.23

District Conveyance System:

Description of Delivery System: 9th St Lateral pipeline - stand pipe + hose bib in yard

Headgate: G-000020

Canal: TOKAY CANAL

Beneficial Use:

Description of Beneficial Use: lawns, shrubs, flowers, trees

Method Used to Calculate Beneficial Use: Visual

User Interviewed: Yes No

Beneficial Use Made as Authorized Yes No

Description of Beneficial Use if Less than Authorized: _____

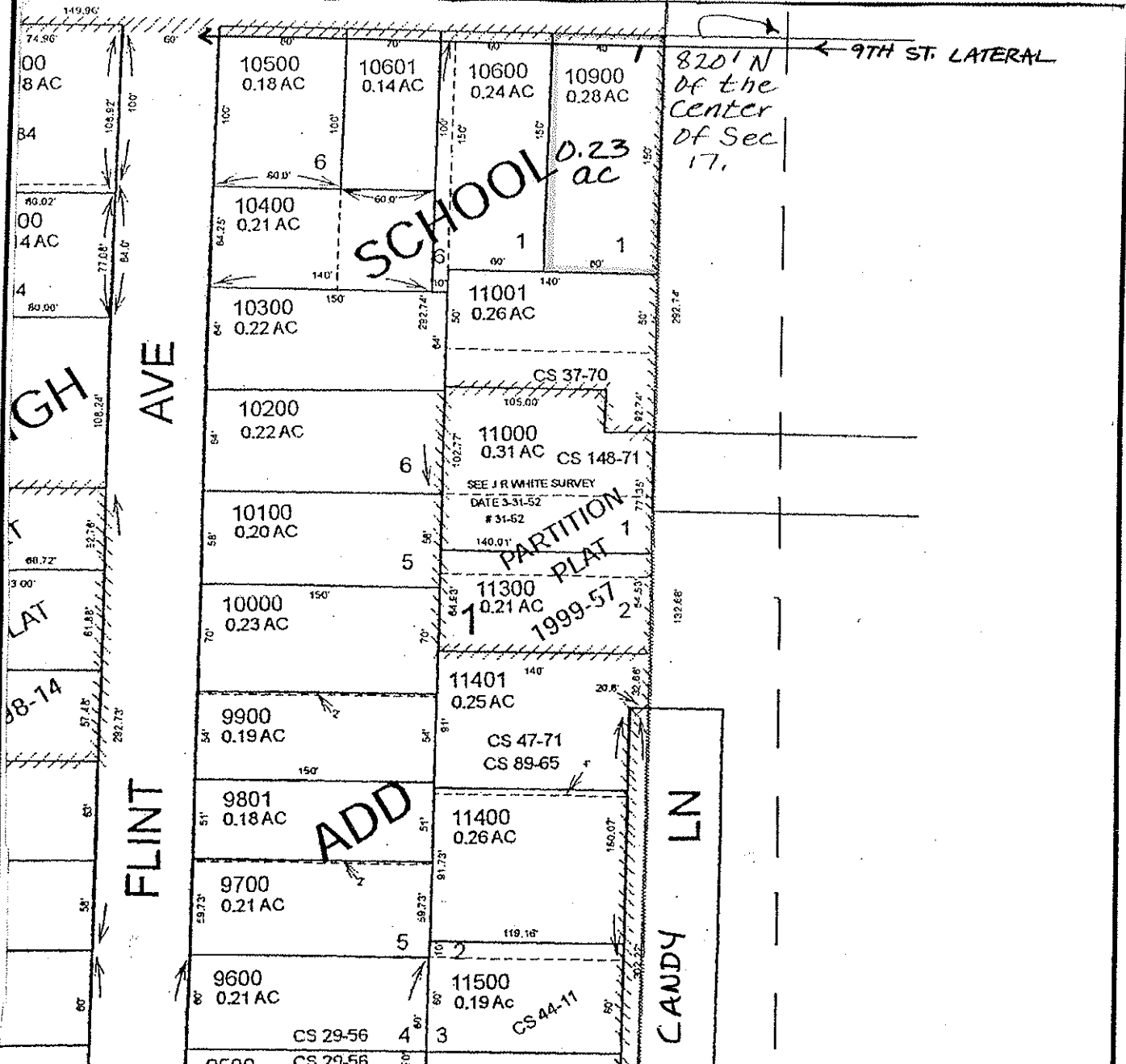
Inspected By: Donald E Miller Date: 7-31-14

Instructions: Attach and label the corresponding final proof map.

SE 1/4 NW 1/4 Section 17, T 36 S, R 5 W, WM

JOSEPHINE County, Oregon

Scale: 1" = 100'



FINAL PROOF MAP

CHARLES D & CHRISTY D NDAK

TAX LOT #: 10900 0.23 ACRES

GRANTS PASS ID

DIN: 7698-133

**CLAIM OF BENEFICIAL USE
Site Report**

Transfer Number: T-7698

District Internal Notice #: 7698-134

User Name: Foley, Lynn W & Joan D Trustees

Situs: 825 Clyde Place

Place of Use:

USE	TWP	RNG	SEC	QTR	QTR	TAX LOT	TOTAL AC
IRR	36 S	5W	17	SE	NW	11000	0.14

District Conveyance System:

Description of Delivery System: 9th Street Lateral pipeline; stand pipe & hose bib in yard.

Headgate: G-000020

Canal: TOKAY CANAL

Beneficial Use:

Description of Beneficial Use: lawns, flowers, shrubs, trees

Method Used to Calculate Beneficial Use: VISUAL

User Interviewed: Yes No

Beneficial Use Made as Authorized Yes No

Description of Beneficial Use if Less than Authorized: _____

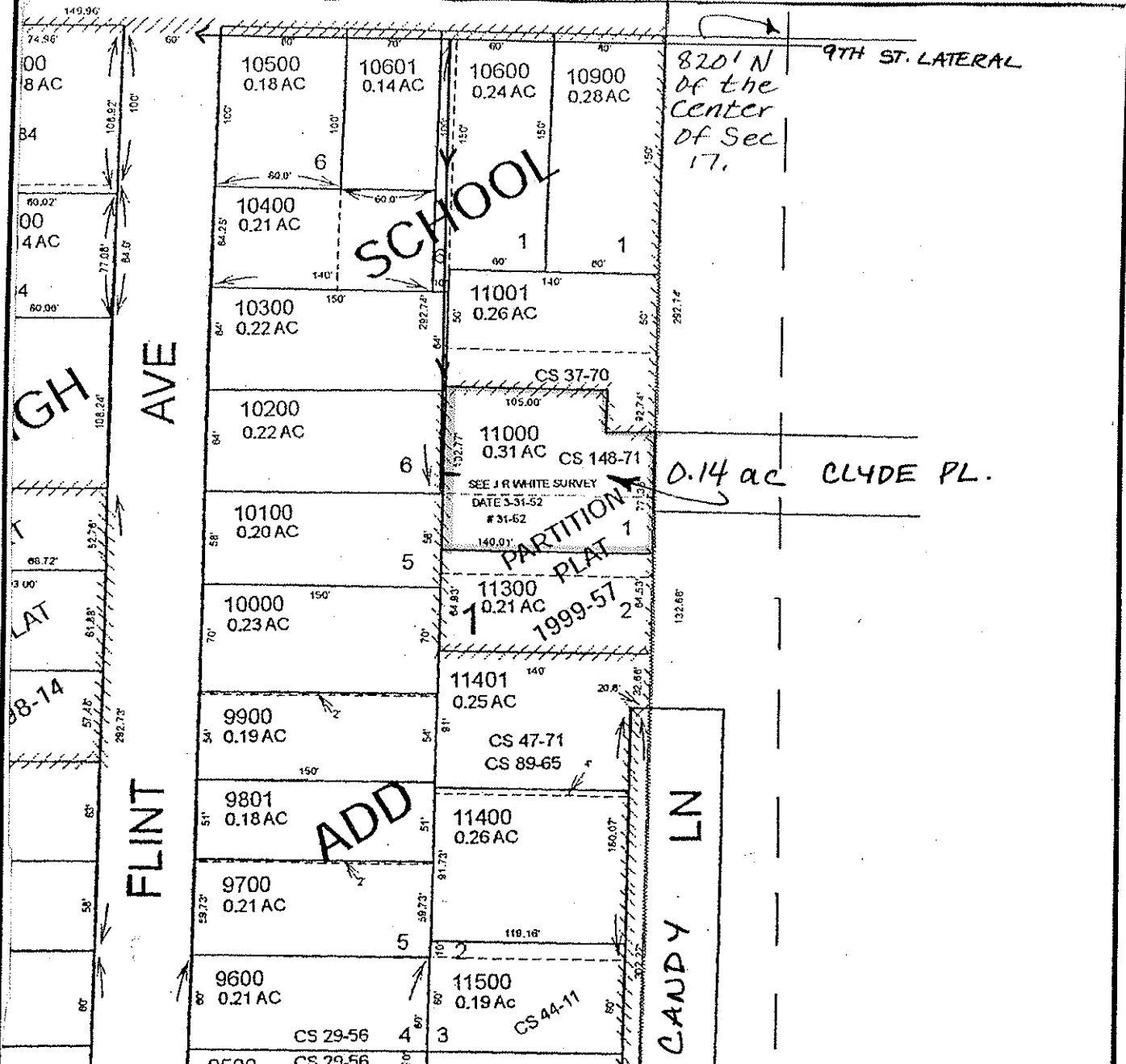
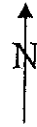
Inspected By: Donald E Miller Date: 7-31-14

Instructions: Attach and label the corresponding final proof map.

SE 1/4 NW 1/4 Section 17, T 36 S, R 5 W, WM

JOSEPHINE County, Oregon

Scale: 1" = 100'



FINAL PROOF MAP

Lynn W & JOAN D FOLEY, Trustees

TAX LOT #: 11000 0.14 ACRES

GRANTS PASS ID

DIN: 7698-134

CLAIM OF BENEFICIAL USE Site Report

Transfer Number: T-7698

District Internal Notice #: 7698-135

User Name: Joseph H & Madelin M Howard

Situs: 410 NE Candy Lane

Place of Use:

USE	TWP	RNG	SEC	QTR	QTR	TAX LOT	TOTAL AC
IRR	36 S	5W	17	SE	NW	11600	0.19

District Conveyance System:

Description of Delivery System: 9th St. Lateral - open canal & pumps

Headgate: G-000020

Canal: TOKAY CANAL

Beneficial Use:

Description of Beneficial Use: lawn, flowers, trees, shrubs

Method Used to Calculate Beneficial Use: visual

User Interviewed:

Yes

No

Beneficial Use Made as Authorized

Yes

No

Description of Beneficial Use if Less than Authorized: _____

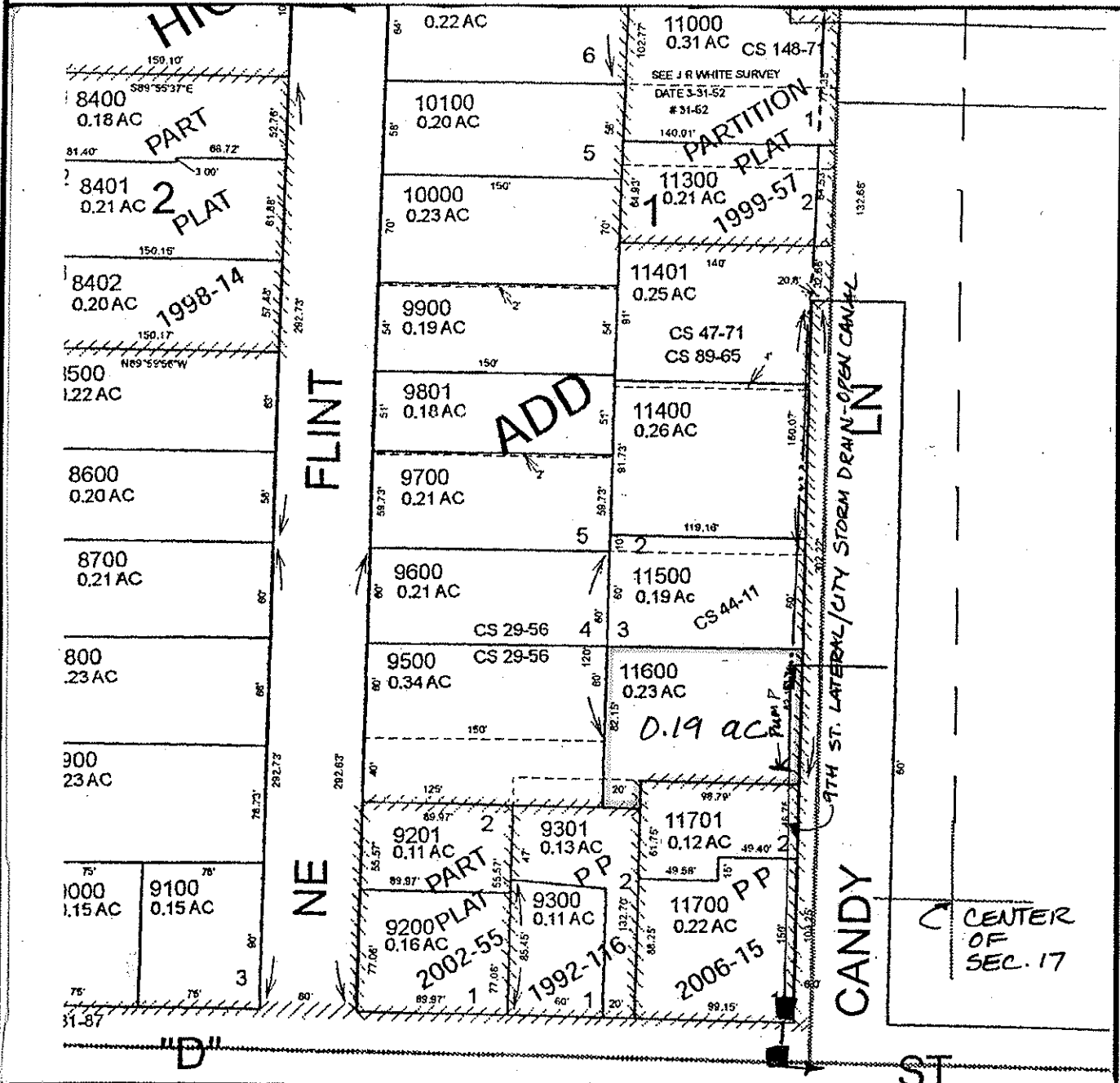
Inspected By: Donald E Miller Date: 7-31-14

Instructions: Attach and label the corresponding final proof map.

SE 1/4 NW 1/4 Section 17, T 36 S, R 5 W, WM

JOSEPHINE County, Oregon

Scale: 1" = 100'



FINAL PROOF MAP

JOSEPH H & MADELIN H HOWARD

TAX LOT #: 11600 0.19 ACRES

GRANTS PASS ID

DIN: 7698-135

CLAIM OF BENEFICIAL USE Site Report

Transfer Number: T-7698

District Internal Notice #: 7698-136

User Name: Andrew W & Ida L Purcella

Situs: 618 NE D Street

Place of Use:

USE	TWP	RNG	SEC	QTR	QTR	TAX LOT	TOTAL AC
IRR	36 S	5W	17	SE	NW	11700	0.19

District Conveyance System:

Description of Delivery System: 9th St. Lateral; pumps from concrete box

Headgate: G-000020

Canal: TOKAY CANAL

Beneficial Use:

Description of Beneficial Use: lawns, shrubs, trees, flowers

Method Used to Calculate Beneficial Use: VISUAL

User Interviewed: Yes No

Beneficial Use Made as Authorized Yes No

Description of Beneficial Use if Less than Authorized: _____

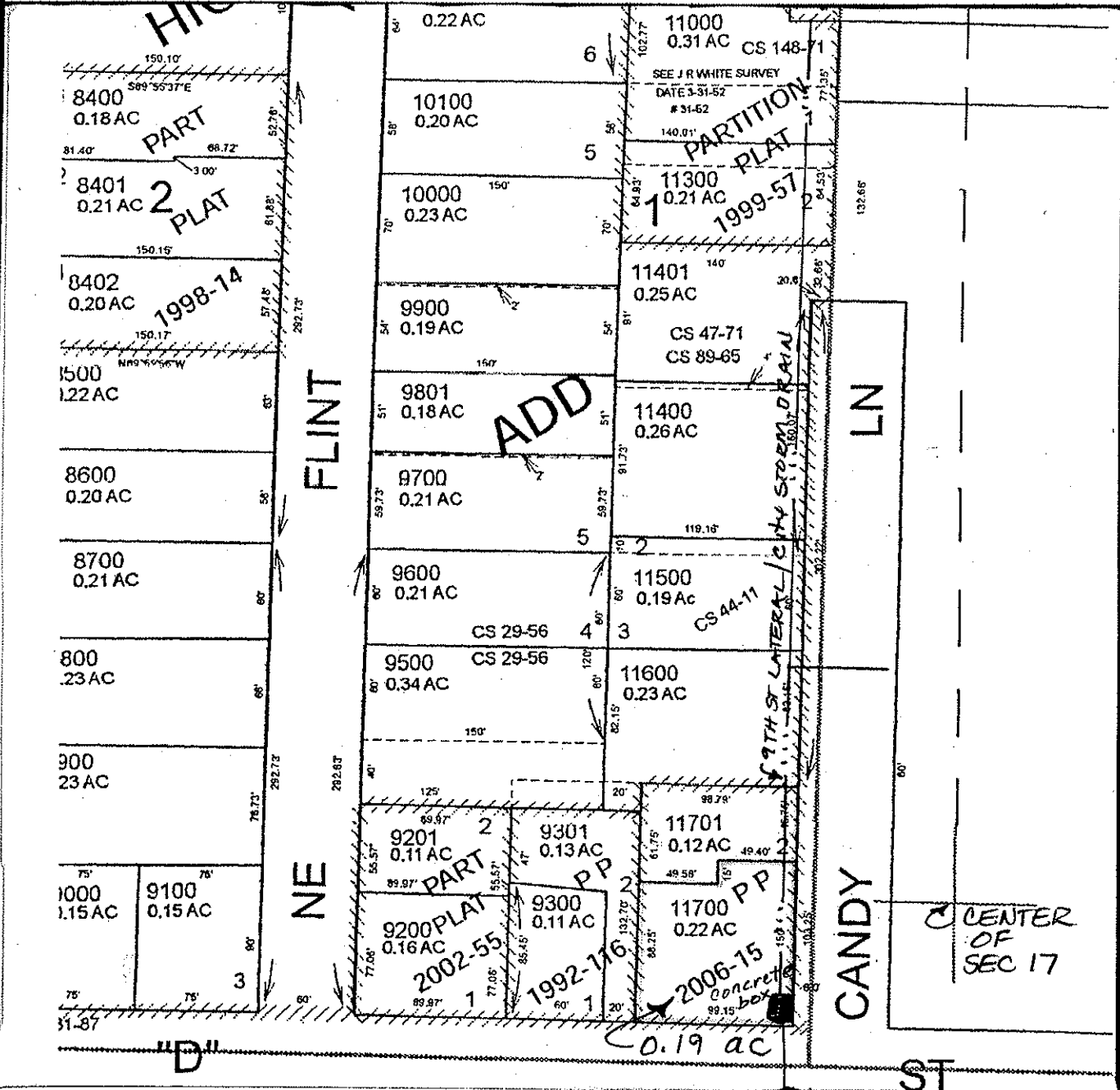
Inspected By: Donald E Miller Date: 7-31-14

Instructions: Attach and label the corresponding final proof map.

SE 1/4 NW 1/4 Section 17, T 36 S, R 5 W, WM

JOSEPHINE County, Oregon

Scale: 1" = 100'



FINAL PROOF MAP

ANDREW W & IDA L Purcella

TAX LOT #: 11700 0.19 ACRES

GRANTS PASS ID

DIN: 7690-136

**CLAIM OF BENEFICIAL USE
Site Report**

Transfer Number: T-7698

District Internal Notice #: 7698-137

User Name: JENNIFER AARON-BURDEN

Situs: 404 NE Candy Lane

Place of Use:

USE	TWP	RNG	SEC	QTR	QTR	TAX LOT	TOTAL AC
IRR	36 S	5W	17	SE	NW	11701	0.07

District Conveyance System:

Description of Delivery System: 9th Street Lat. ; pumps

Headgate: G-000020

Canal: TOKAY CANAL

Beneficial Use:

Description of Beneficial Use: Shrubs, Lawn, trees, flowers

Method Used to Calculate Beneficial Use: visual

User Interviewed: Yes No
Beneficial Use Made as Authorized Yes No

Description of Beneficial Use if Less than Authorized: _____

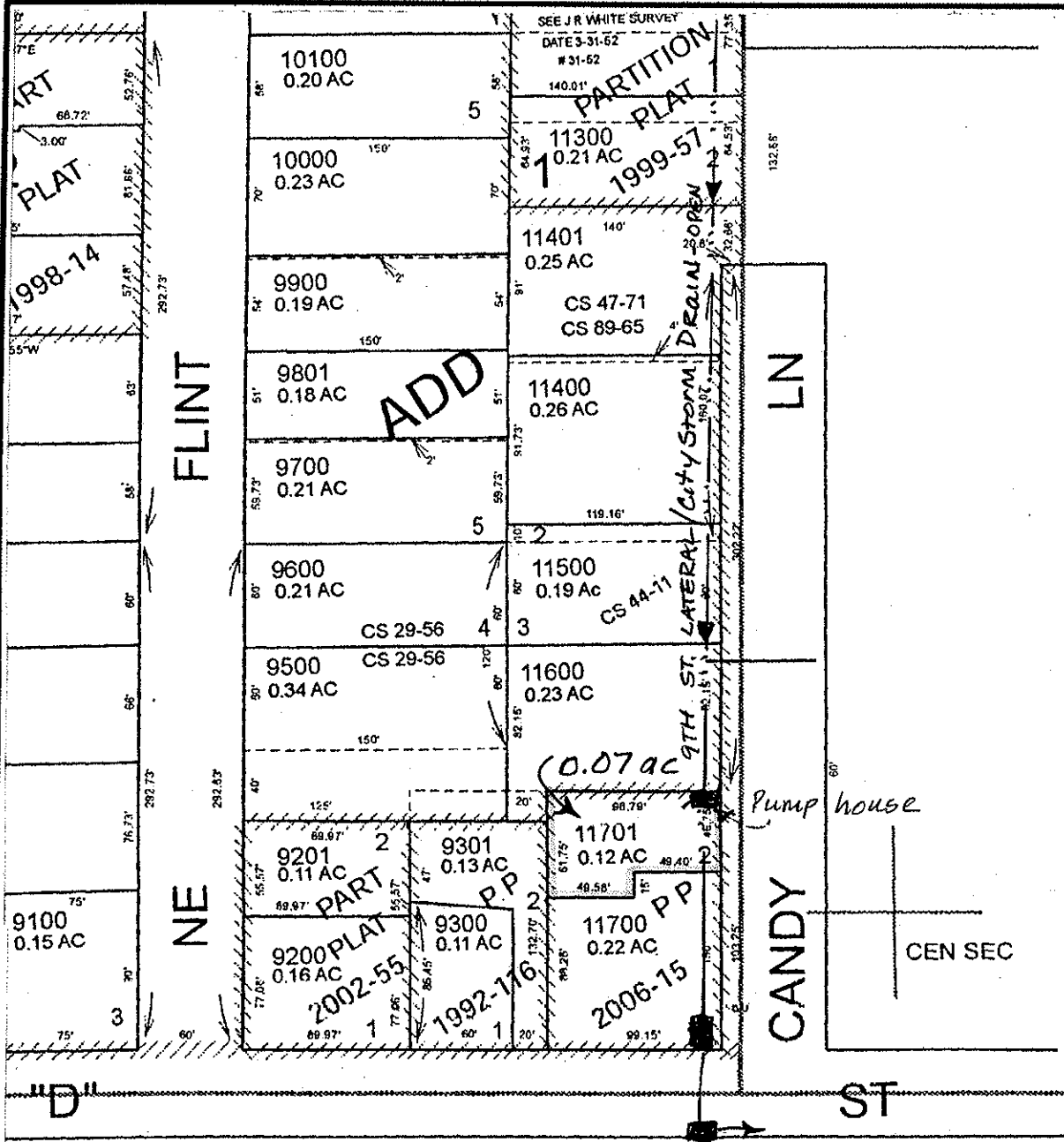
Inspected By: Donald E Miller Date: 7-31-14

Instructions: Attach and label the corresponding final proof map.

SE 1/4 NW 1/4 Section 17, T 36 S, R 5 W, WM

JOSEPHINE County, Oregon

Scale: 1" = 100'



FINAL PROOF MAP

JENNIFER AARON-BURDEN

TAX LOT #: 11701 0.07 **ACRES**

GRANTS PASS ID

DIN: 769B-137

CLAIM OF BENEFICIAL USE Site Report

Transfer Number: T-7698

District Internal Notice #: 7698-138

User Name: Gabriel J & Rachelle D Ogas

Situs: 1716 SW G Street

Place of Use:

USE	TWP	RNG	SEC	QTR	QTR	TAX LOT	TOTAL AC
IRR	36 S	5W	18	SW	NW	3800	0.16

District Conveyance System:

Description of Delivery System: Open canal; small pump

Headgate: PRIVATE

Canal: HILLSIDE LATERAL

Beneficial Use:

Description of Beneficial Use: lawn, flowers, shrubs, trees

Method Used to Calculate Beneficial Use: VISUAL

User Interviewed:

Yes

No

Beneficial Use Made as Authorized

Yes

No

Description of Beneficial Use if Less than Authorized: _____

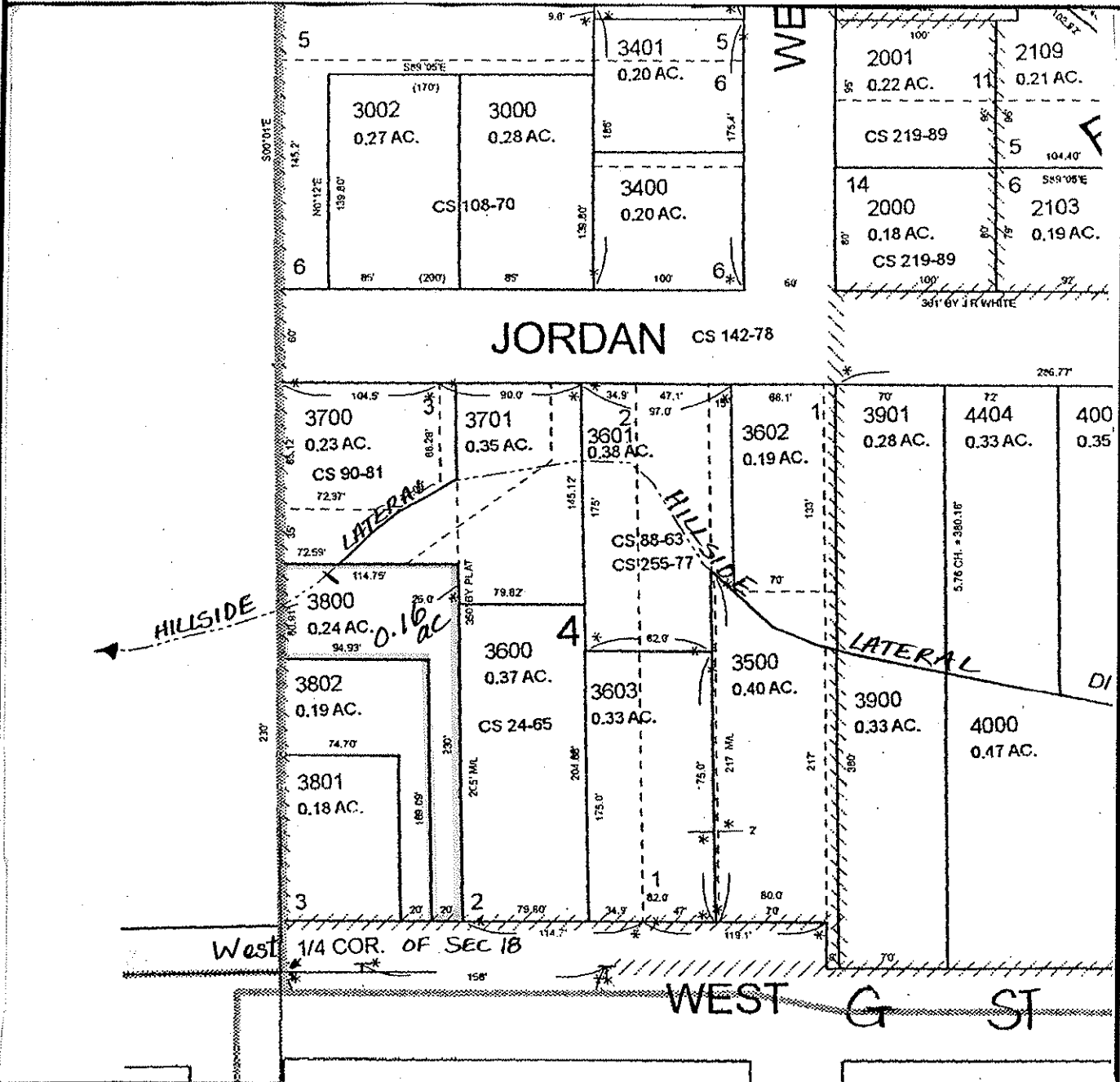
Inspected By: Donald E Miller Date: 7-31-14

Instructions: Attach and label the corresponding final proof map.

SW 1/4 NW 1/4 Section 18, T 36 S, R 5 W, WM

JOSEPHINE County, Oregon

Scale: 1" = 100'



FINAL PROOF MAP

GABRIEL J & RACHELLE D OGAS

TAX LOT #: 3800 0.16 **ACRES**

GRANTS PASS ID

DIN: 7698-138

**CLAIM OF BENEFICIAL USE
Site Report**

Transfer Number: T-7698

District Internal Notice #: 7698-139

User Name: PAUL W ARNOLD & ELIZABETH PELL

Situs: 112 SW DIANE DR

Place of Use:

USE	TWP	RNG	SEC	QTR	QTR	TAX LOT	TOTAL AC
IRR	36 S	5W	18	SW	NW	4104	0.18

District Conveyance System:

Description of Delivery System: Pumps from Hillside Lateral

Headgate: PRIVATE

Canal: HILLSIDE LATERAL

Beneficial Use:

Description of Beneficial Use: lawns, shrubs, Trees

Method Used to Calculate Beneficial Use: VISUAL

User Interviewed: Yes No

Beneficial Use Made as Authorized Yes No

Description of Beneficial Use if Less than Authorized: _____

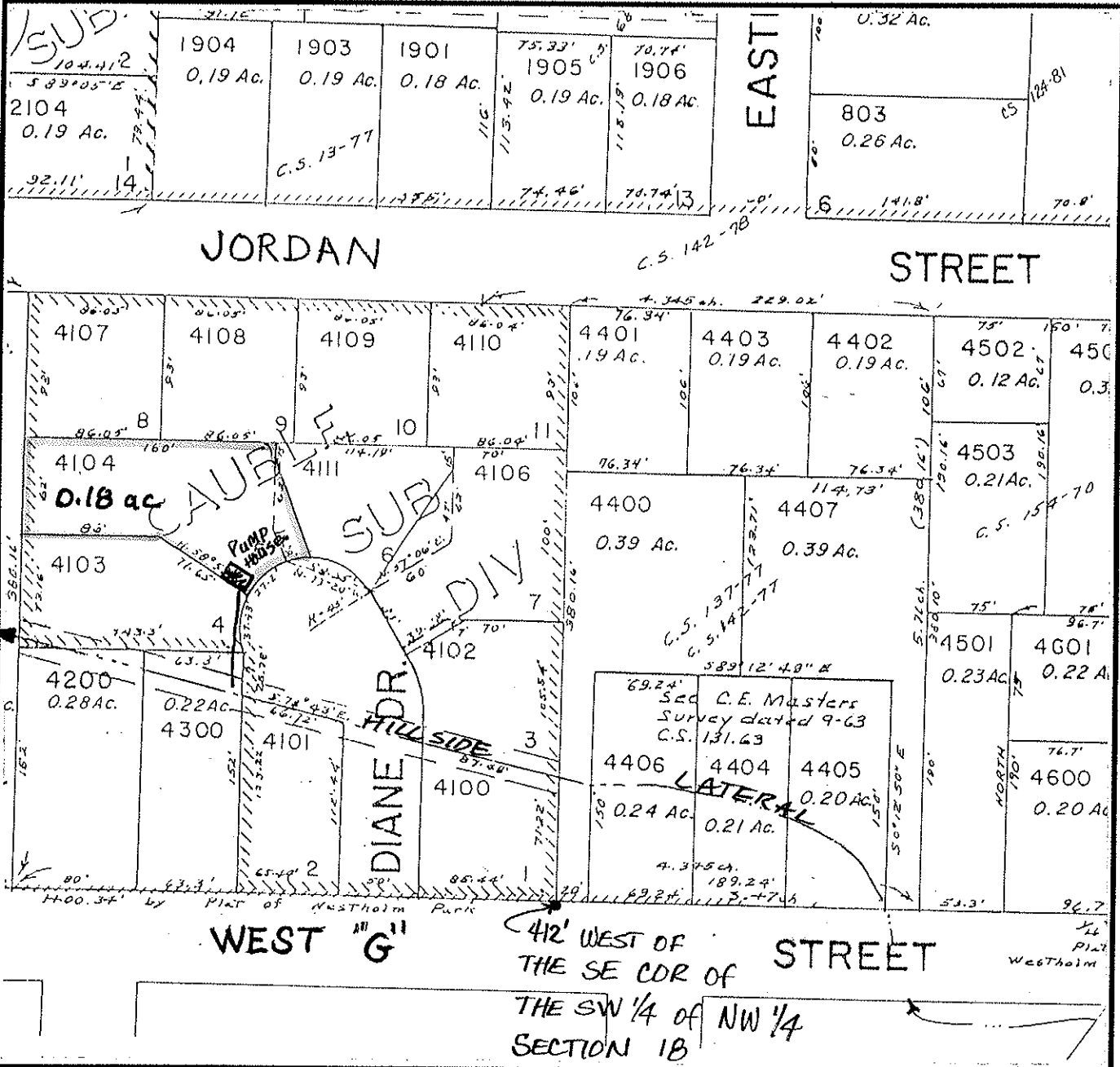
Inspected By: Donald E Miller Date: 7-31-14

Instructions: Attach and label the corresponding final proof map.

SW 1/4 NW 1/4 Section 18, T 36 S, R 5 W, WM

JOSEPHINE County, Oregon

Scale: 1" = 100'



FINAL PROOF MAP

PAUL W. ARNOLD and ELIZABETH PELL

TAX LOT #: 4104 0.18 ACRES

GRANTS PASS ID

DIN: 7698-139

CLAIM OF BENEFICIAL USE Site Report

Transfer Number: T-7698

District Internal Notice #: 7698-140

User Name: Bryan & Michelle Ross

Situs: 1422 SW G Street

Place of Use:

USE	TWP	RNG	SEC	QTR	QTR	TAX LOT	TOTAL AC
IRR	36 S	5W	18	SW	NW	4400	0.23

District Conveyance System:

Description of Delivery System: Pumps from Lateral

Headgate: PRIVATE

Canal: HILLSIDE LATERAL

Beneficial Use:

Description of Beneficial Use: Shrubs, Trees, lawn, flowers

Method Used to Calculate Beneficial Use: VISUAL

User Interviewed: Yes No

Beneficial Use Made as Authorized Yes No

Description of Beneficial Use if Less than Authorized: _____

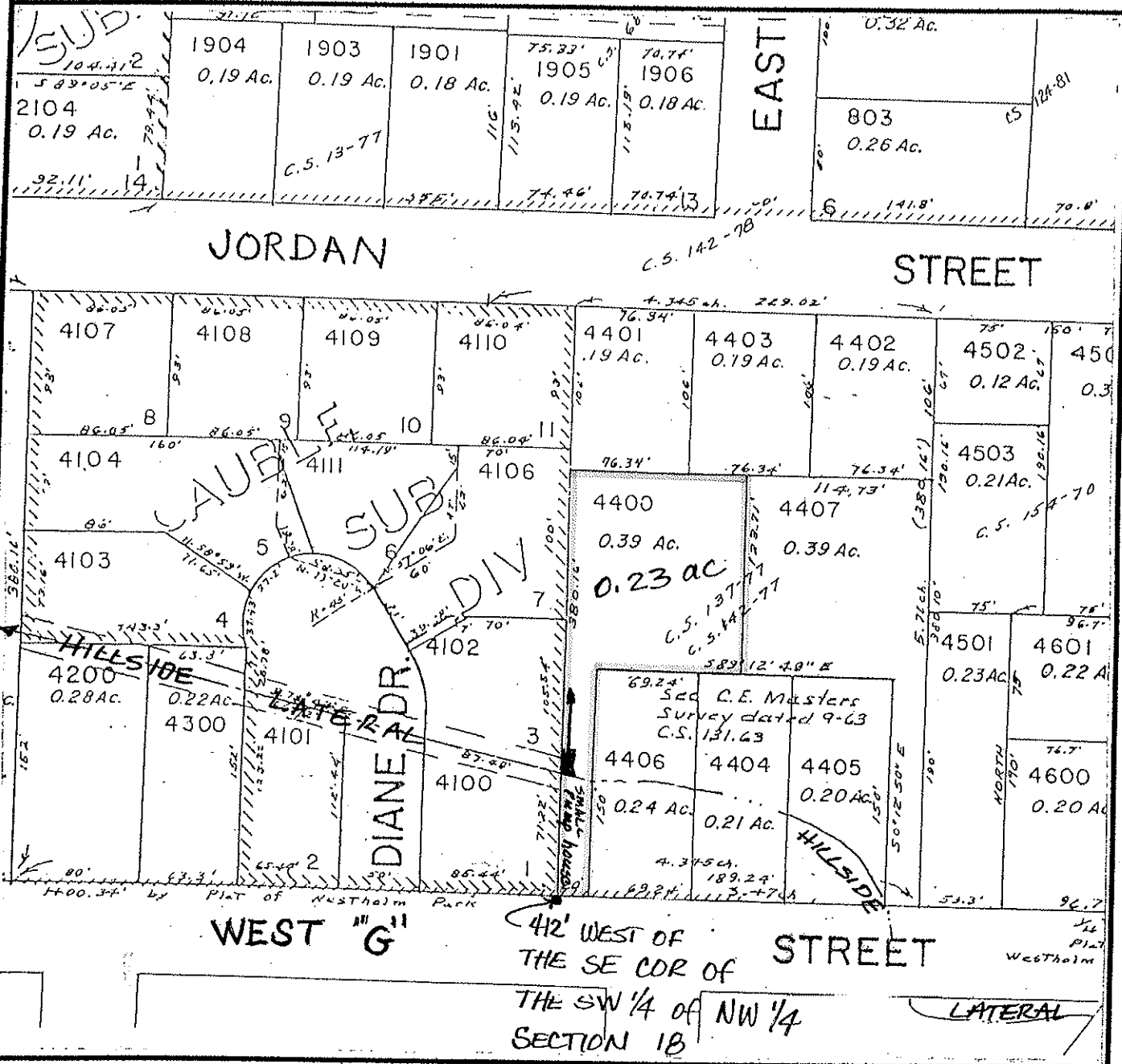
Inspected By: Donald E Miller Date: 7-31-14

Instructions: Attach and label the corresponding final proof map.

SW 1/4 NW 1/4 Section 18, T 36 S, R 5 W, WM

JOSEPHINE County, Oregon

Scale: 1" = 100'



FINAL PROOF MAP

BRYAN & MICHELLE ROSS

TAX LOT #: 4400 0.23 **ACRES**

GRANTS PASS ID

DIN: 7698-140

CLAIM OF BENEFICIAL USE Site Report

Transfer Number: T-7698

District Internal Notice #: 7698-141

User Name: Melton K & Mary Beck

Situs: 701 SW Cypress Street

Place of Use:

USE	TWP	RNG	SEC	QTR	QTR	TAX LOT	TOTAL AC
IRR	36 S	5W	18	SW	SW	1907	0.15

District Conveyance System:

Description of Delivery System: 4" PVC Pipeline; 2" stand pipe + hose bib in yard

Headgate: FOSTER LINE

Canal: NW UNIT G-50

Beneficial Use:

Description of Beneficial Use: lawn, shrubs, trees, flowers

Method Used to Calculate Beneficial Use: VISUAL

User Interviewed:

Yes

No

Beneficial Use Made as Authorized

Yes

No

Description of Beneficial Use if Less than Authorized: _____

Inspected By: Donald E Miller

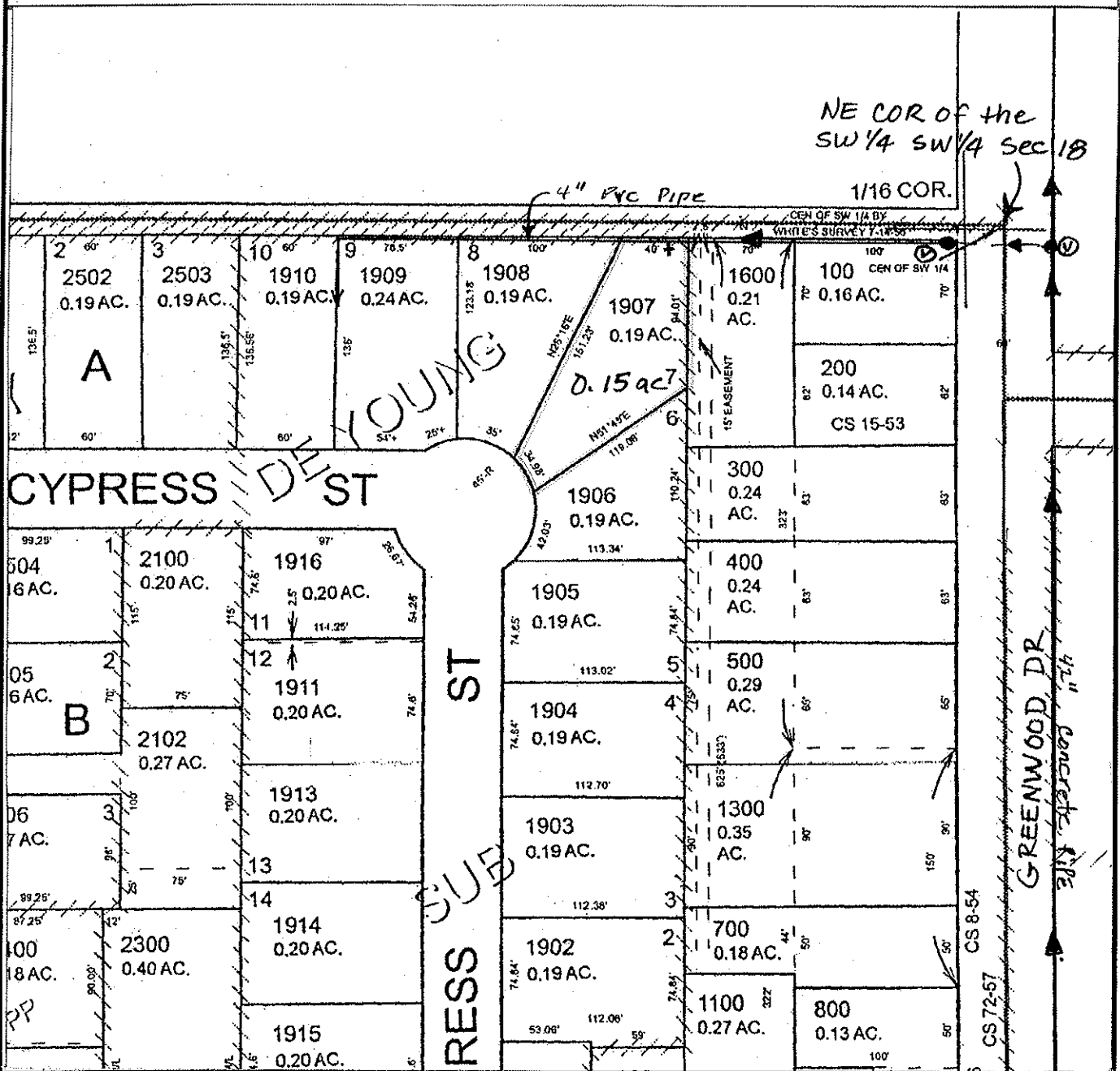
Date: 7-31-14

Instructions: Attach and label the corresponding final proof map.

SW 1/4 SW 1/4 Section 18, T 36 S, R 5 W, WM

Josephine County, Oregon

Scale: 1" = 100'



FINAL PROOF MAP

MELTON K & MARY BECK

TAX LOT #: 1907 0.15 **ACRES**

GRANTS PASS ID

DIN: 7698-141

CLAIM OF BENEFICIAL USE Site Report

Transfer Number: T-7698

District Internal Notice #: 7698-142

User Name: STEVE DEXTER

Situs: 1459 SW Silver Maple Way

Place of Use:

USE	TWP	RNG	SEC	QTR	QTR	TAX LOT	TOTAL AC
IRR	36 S	5W	18	SW	SW	3818	0.15

District Conveyance System:

Description of Delivery System: PRIVATE IRRIG LINE - STAND PIPE & hose bib in back-yard

Headgate: FOSTER LINE

Canal: NW UNIT G-50

Beneficial Use:

Description of Beneficial Use: lawn, shrubs, flowers, trees

Method Used to Calculate Beneficial Use: VISUAL

User Interviewed: Yes, No

Beneficial Use Made as Authorized Yes No

Description of Beneficial Use if Less than Authorized: _____

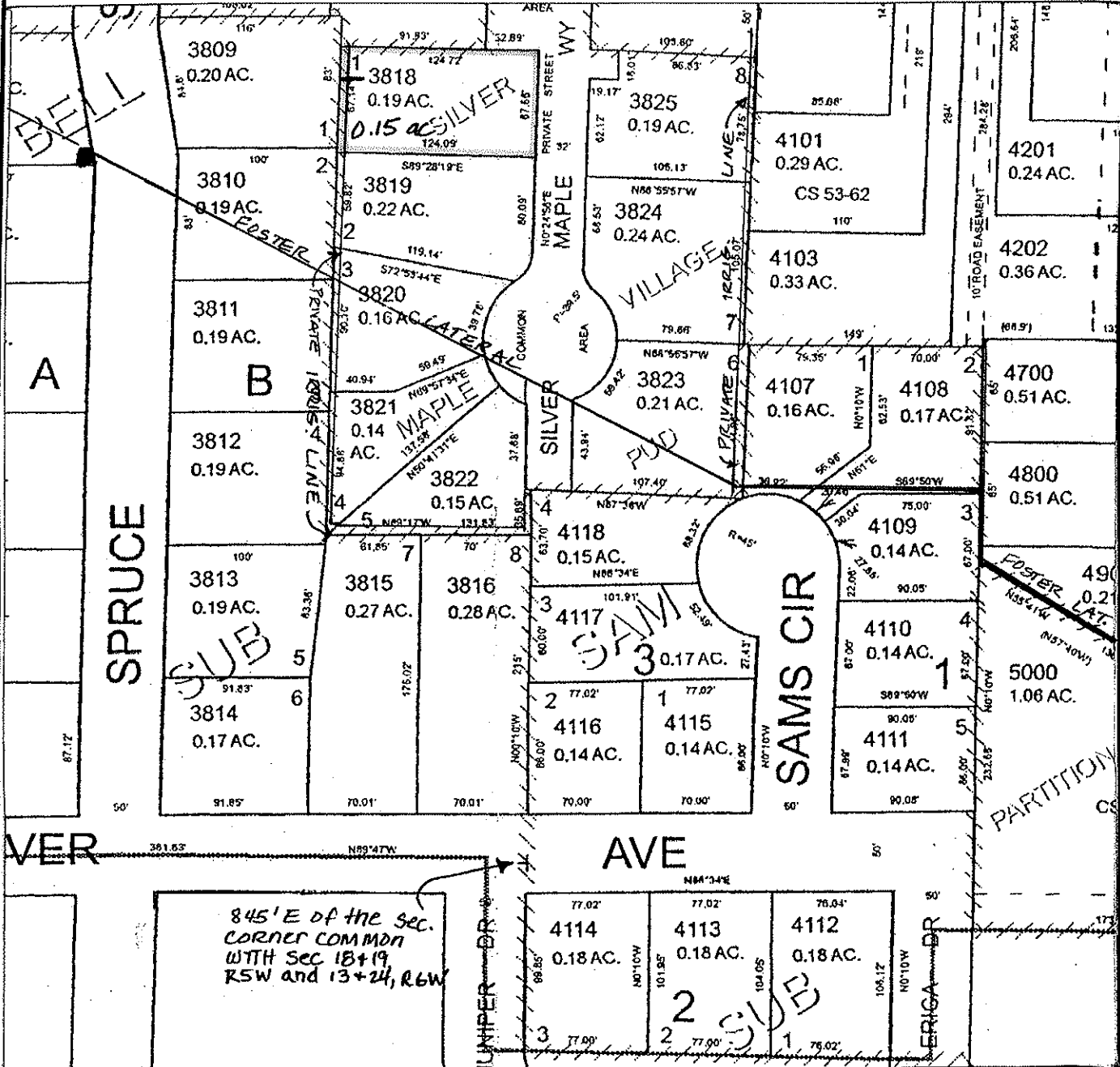
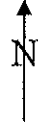
Inspected By: Donald E Miller Date: 9-15-14

Instructions: Attach and label the corresponding final proof map.

SW 1/4 SW 1/4 Section 18, T 36 S, R 5 W, WM

Josephine County, Oregon

Scale: 1" = 100'



FINAL PROOF MAP

STEVE DEXTER

TAX LOT #: 3818 0.15 ACRES

GRANTS PASS ID

DIN: 7698-142

CLAIM OF BENEFICIAL USE Site Report

Transfer Number: T-7698

District Internal Notice #: 7698-143

User Name: Owen & Tamara Peterson

Situs: 1457 SW Silver Maple Way

Place of Use:

USE	TWP	RNG	SEC	QTR	QTR	TAX LOT	TOTAL AC
IRR	36 S	5W	18	SW	SW	3819	0.16

District Conveyance System:

Description of Delivery System: PRIVATE IRRIG Line, Stand pipe & hose bib in yard

Headgate: FOSTER LINE

Canal: NW UNIT G-50

Beneficial Use:

Description of Beneficial Use: lawn, trees, shrubs, flowers

Method Used to Calculate Beneficial Use: visual

User Interviewed: Yes No
 Beneficial Use Made as Authorized Yes No

Description of Beneficial Use if Less than Authorized: _____

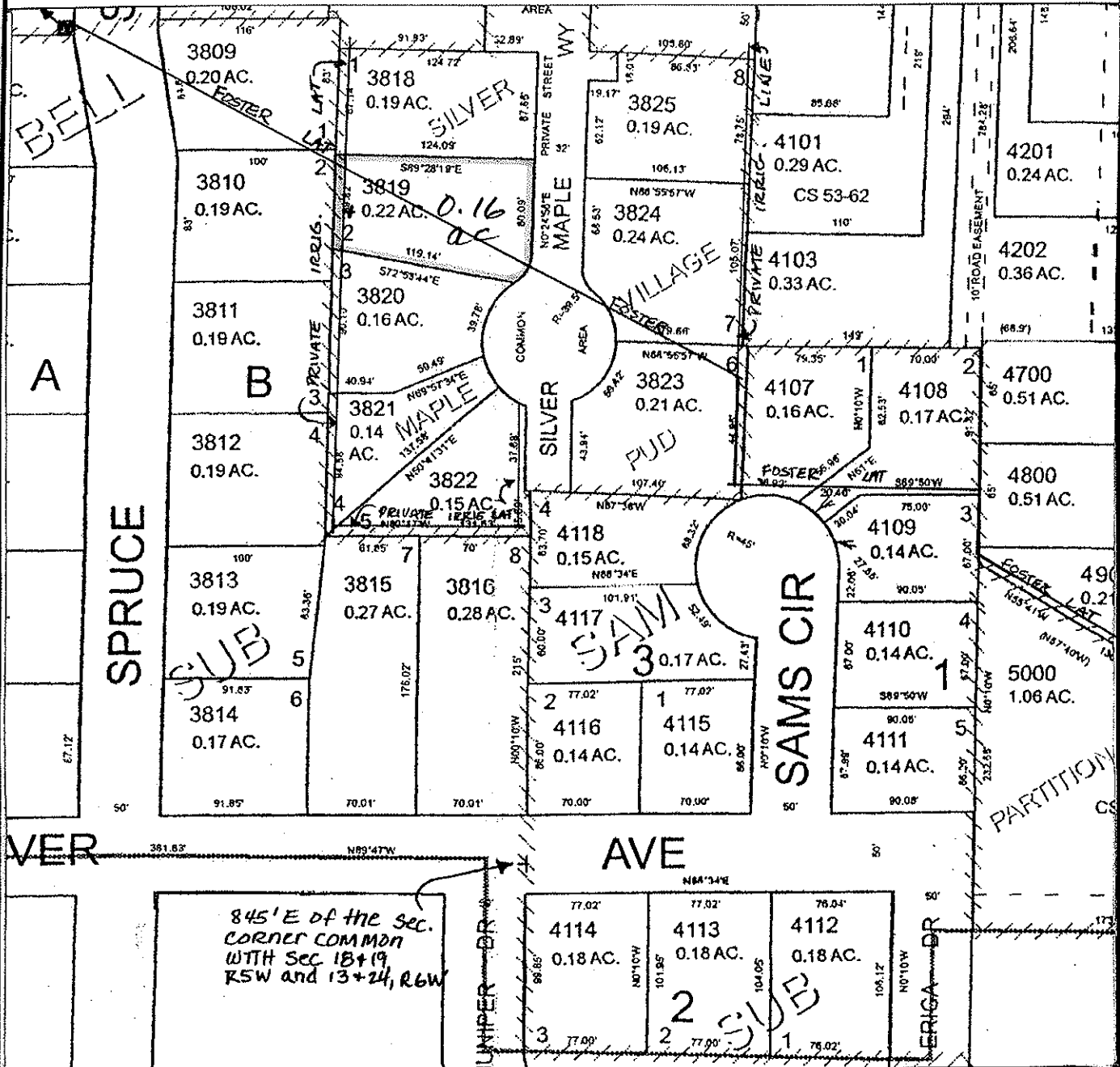
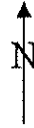
Inspected By: Donald E Miller Date: 7-31-14

Instructions: Attach and label the corresponding final proof map.

SW 1/4 SW 1/4 Section 18, T 36 S, R 5 W, WM

Josephine County, Oregon

Scale: 1" = 100'



FINAL PROOF MAP

DWEN & TAMARA PETERSON

TAX LOT #: 3819 0.16 ACRES

GRANTS PASS ID

DIN: 7698-143

CLAIM OF BENEFICIAL USE Site Report

Transfer Number: T-7698

District Internal Notice #: 7698-144

User Name: Owen & Tamara Peterson

Situs: 1453 SW Silver Maple Way

Place of Use:

USE	TWP	RNG	SEC	QTR	QTR	TAX LOT	TOTAL AC
IRR	36 S	5W	18	SW	SW	3820	0.11

District Conveyance System:

Description of Delivery System: private pipeline, stand pipe & hose
 Headgate: FOSTER LINE Canal: NW UNIT G-50 bob in yard

Beneficial Use:

Description of Beneficial Use: lawn, shrubs, flowers, trees
 Method Used to Calculate Beneficial Use: VISUAL

User Interviewed: Yes No
 Beneficial Use Made as Authorized Yes No

Description of Beneficial Use if Less than Authorized: _____

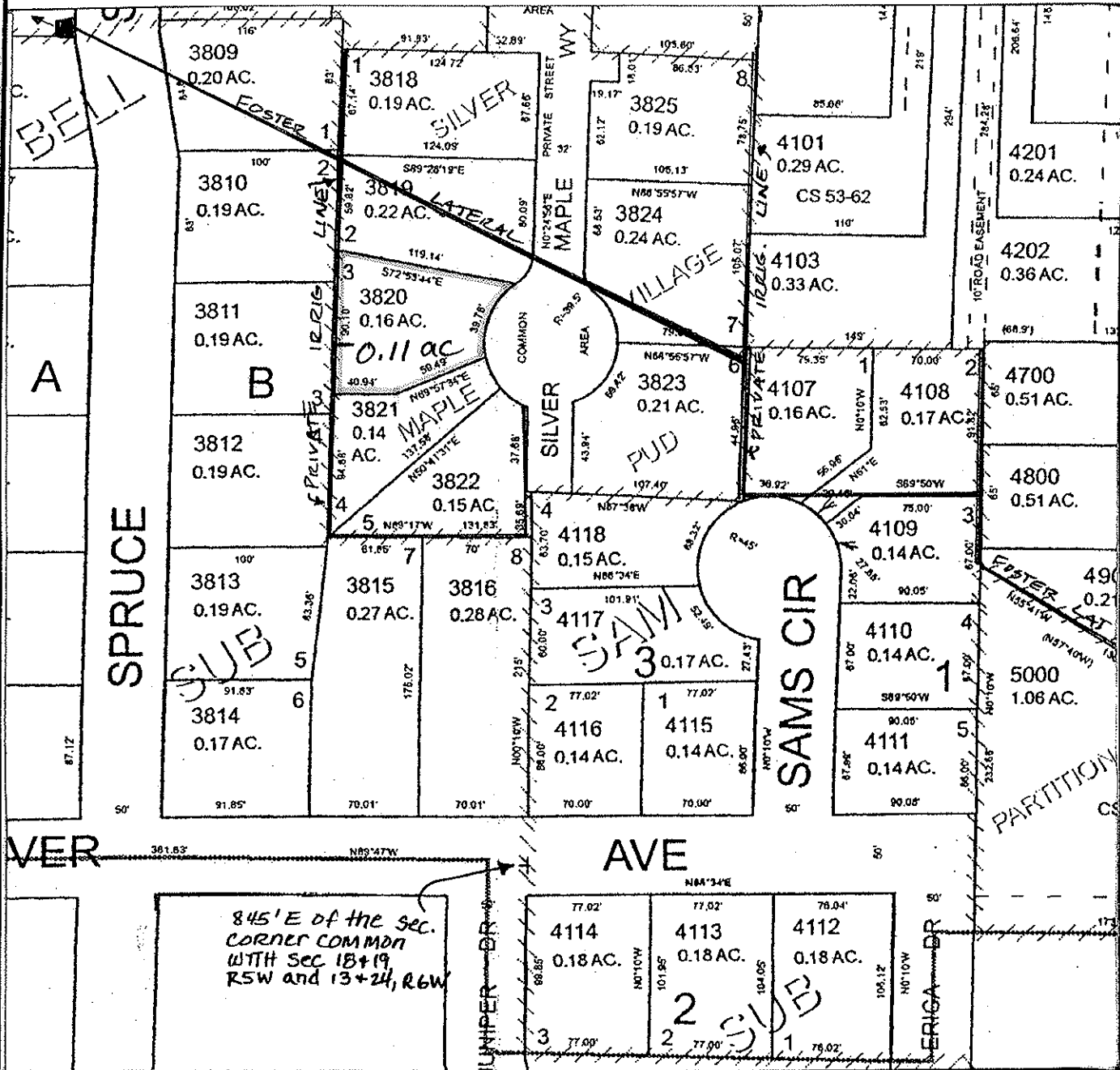
Inspected By: Donald E Miller Date: 7-14-14

Instructions: Attach and label the corresponding final proof map.

SW 1/4 SW 1/4 Section 18, T 36 S, R 5 W, WM

Josephine County, Oregon

Scale: 1" = 100'



FINAL PROOF MAP

DWEN & TAMARA PETERSON

TAX LOT #: 3820 0.11 ACRES

GRANTS PASS ID

DIN: 7698-144

CLAIM OF BENEFICIAL USE Site Report

Transfer Number: T-7698

District Internal Notice #: 7698-145

User Name: Marcia A Fasy

Situs: 1451 SW Silver Maple Way

Place of Use:

USE	TWP	RNG	SEC	QTR	QTR	TAX LOT	TOTAL AC
IRR	36 S	5W	18	SW	SW	3821	0.10

District Conveyance System:

Description of Delivery System: PRIVATE PIPELINE, ^{2"}STANDPIPE & HOSEBIB

Headgate: FOSTER LINE

Canal: NW UNIT G-50

Beneficial Use:

Description of Beneficial Use: lawn, shrubs, flowers, trees

Method Used to Calculate Beneficial Use: VISUAL

User Interviewed: Yes No

Beneficial Use Made as Authorized Yes No

Description of Beneficial Use if Less than Authorized: _____

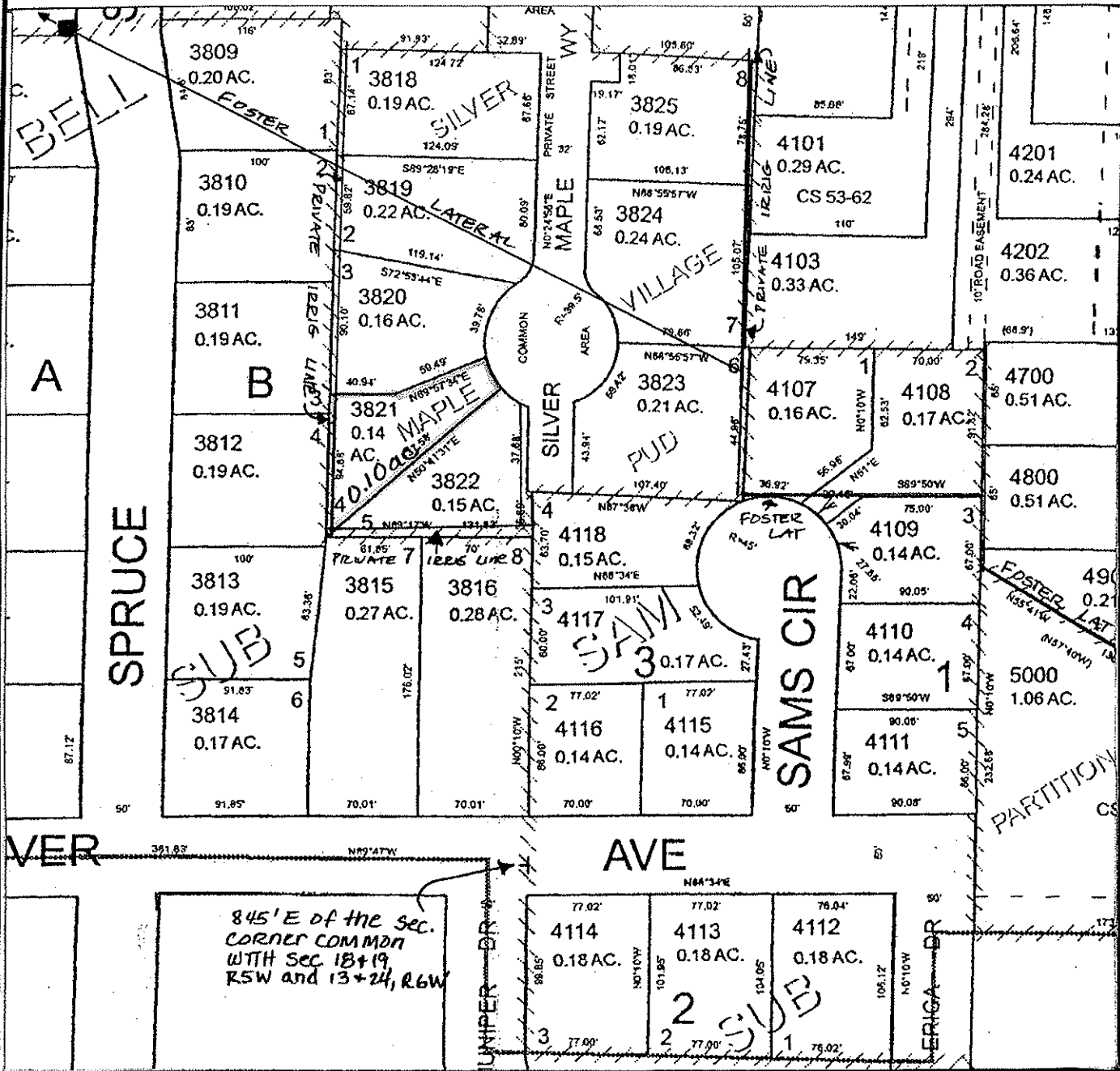
Inspected By: Donald E Miller Date: 9-15-14

Instructions: Attach and label the corresponding final proof map.

SW 1/4 SW 1/4 Section 18, T 36 S, R 5 W, WM

Josephine County, Oregon

Scale: 1" = 100'



FINAL PROOF MAP

MARCIA FASY

TAX LOT #: 3821 0.10 ACRES

GRANTS PASS ID

DIN: 7698-145

CLAIM OF BENEFICIAL USE Site Report

Transfer Number: T-7698

District Internal Notice #: 7698-146

User Name: Patsy Lewis

Situs: 1449 SW Silver Maple Way

Place of Use:

USE	TWP	RNG	SEC	QTR	QTR	TAX LOT	TOTAL AC
IRR	36 S	5W	18	SW	SW	3822	0.09

District Conveyance System:

Description of Delivery System: private pipeline, stand pipe & hose bib in yard

Headgate: FOSTER LINE

Canal: NW UNIT G-50

Beneficial Use:

Description of Beneficial Use: lawn, shrubs, flowers, trees

Method Used to Calculate Beneficial Use: visual

User Interviewed: Yes No

Beneficial Use Made as Authorized Yes No

Description of Beneficial Use if Less than Authorized: _____

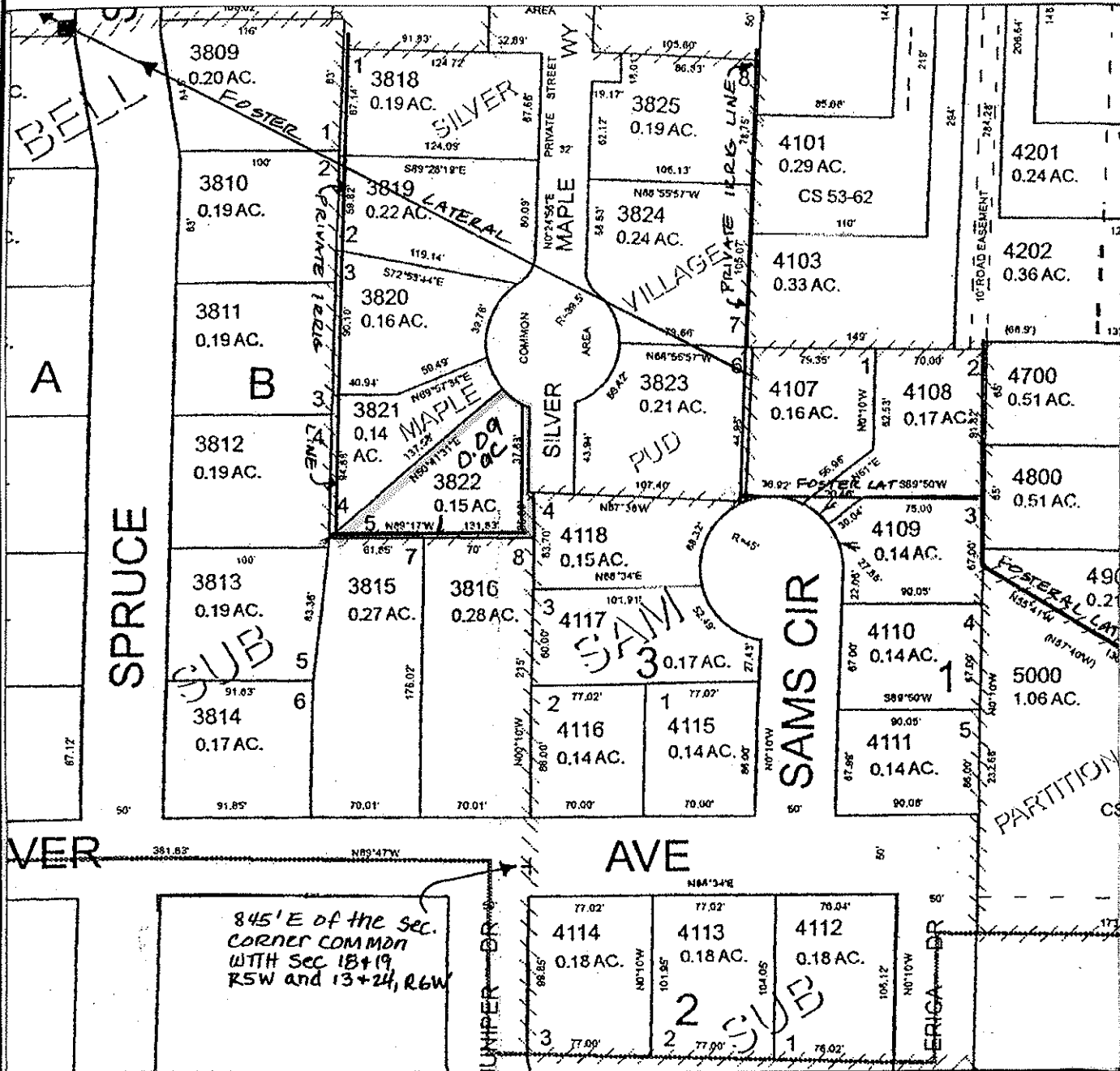
Inspected By: Donald E Miller Date: 7-14-14

Instructions: Attach and label the corresponding final proof map.

SW 1/4 SW 1/4 Section 18, T 36 S, R 5 W, WM

Josephine County, Oregon

Scale: 1" = 100'



FINAL PROOF MAP

PATSY LEWIS

TAX LOT #: 3822 0.09 ACRES

GRANTS PASS ID

DIN: 7698-146

CLAIM OF BENEFICIAL USE Site Report

Transfer Number: T-7698

District Internal Notice #: 7698-147

User Name: Eddy G & Varunee Proft

Situs: 1445 SW Silver Maple Way

Place of Use:

USE	TWP	RNG	SEC	QTR	QTR	TAX LOT	TOTAL AC
IRR	36 S	5W	18	SW	SW	3823	0.15

District Conveyance System:

Description of Delivery System: PRIVATE Pipeline, stand pipe & hose bib in yard

Headgate: FOSTER LINE

Canal: NW UNIT G-50

Beneficial Use:

Description of Beneficial Use: lawn, shrubs, flowers, trees

Method Used to Calculate Beneficial Use: Visual

User Interviewed: Yes No

Beneficial Use Made as Authorized Yes No

Description of Beneficial Use if Less than Authorized: _____

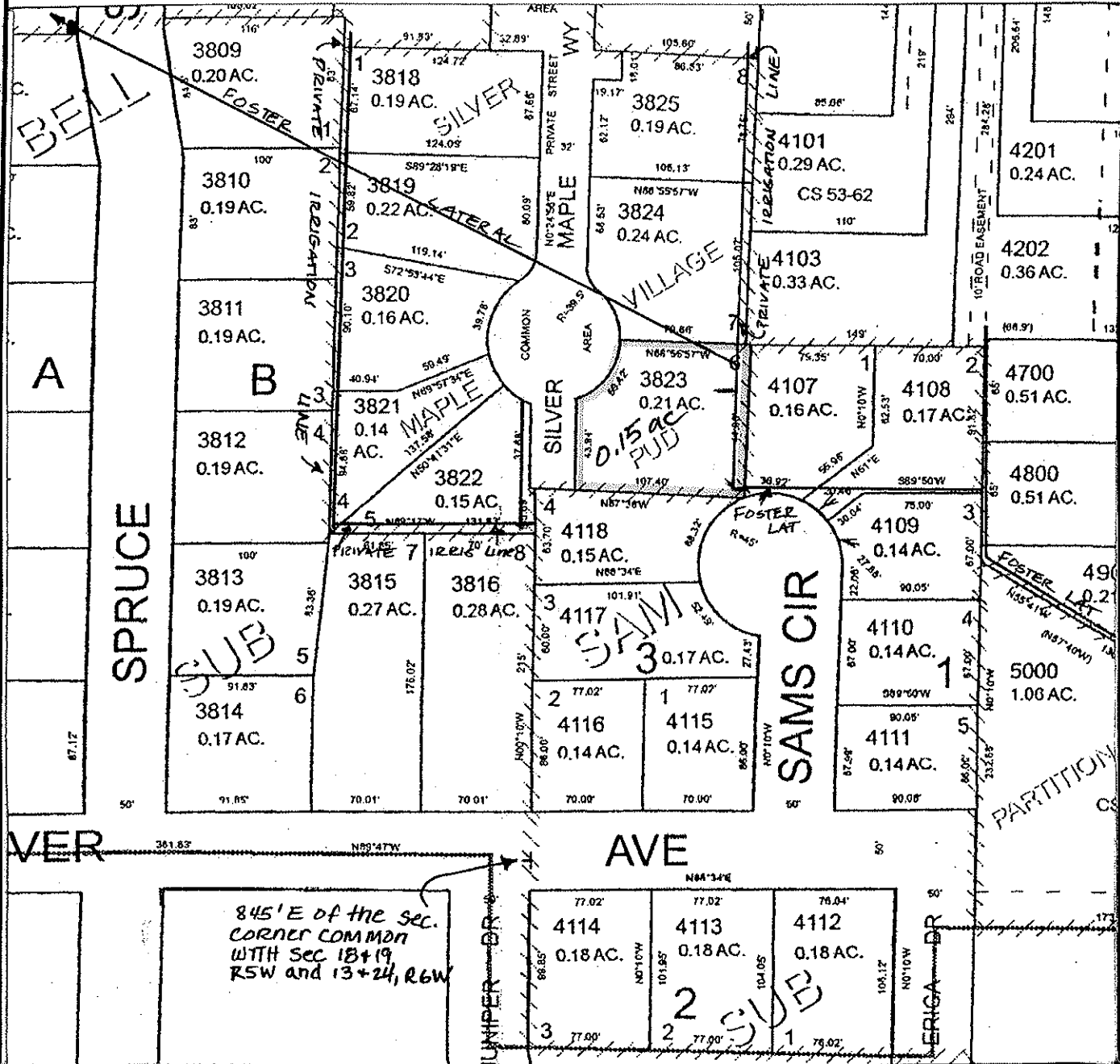
Inspected By: Donald E Miller Date: 7-14-14

Instructions: Attach and label the corresponding final proof map.

SW 1/4 SW 1/4 Section 18, T 36 S, R 5 W, WM

Josephine County, Oregon

Scale: 1" = 100'



FINAL PROOF MAP

EDDY G & VARUNEE PROFT

TAX LOT #: 3823 0.15 ACRES

GRANTS PASS ID

DIN: 7698-147

CLAIM OF BENEFICIAL USE Site Report

Transfer Number: T-7698

District Internal Notice #: 7698-148

User Name: Penny Sayre / Penny Loghry

Situs: 1443 SW Silver Maple Way

Place of Use:

USE	TWP	RNG	SEC	QTR	QTR	TAX LOT	TOTAL AC
IRR	36 S	5W	18	SW	SW	3824	0.19

District Conveyance System:

Description of Delivery System: private pipeline, stand pipe & hose bib in yard

Headgate: FOSTER LINE

Canal: NW UNIT G-50

Beneficial Use:

Description of Beneficial Use: lawn, shrubs, flowers, trees

Method Used to Calculate Beneficial Use: VISUAL

User Interviewed: Yes No
 Beneficial Use Made as Authorized Yes No

Description of Beneficial Use if Less than Authorized: _____

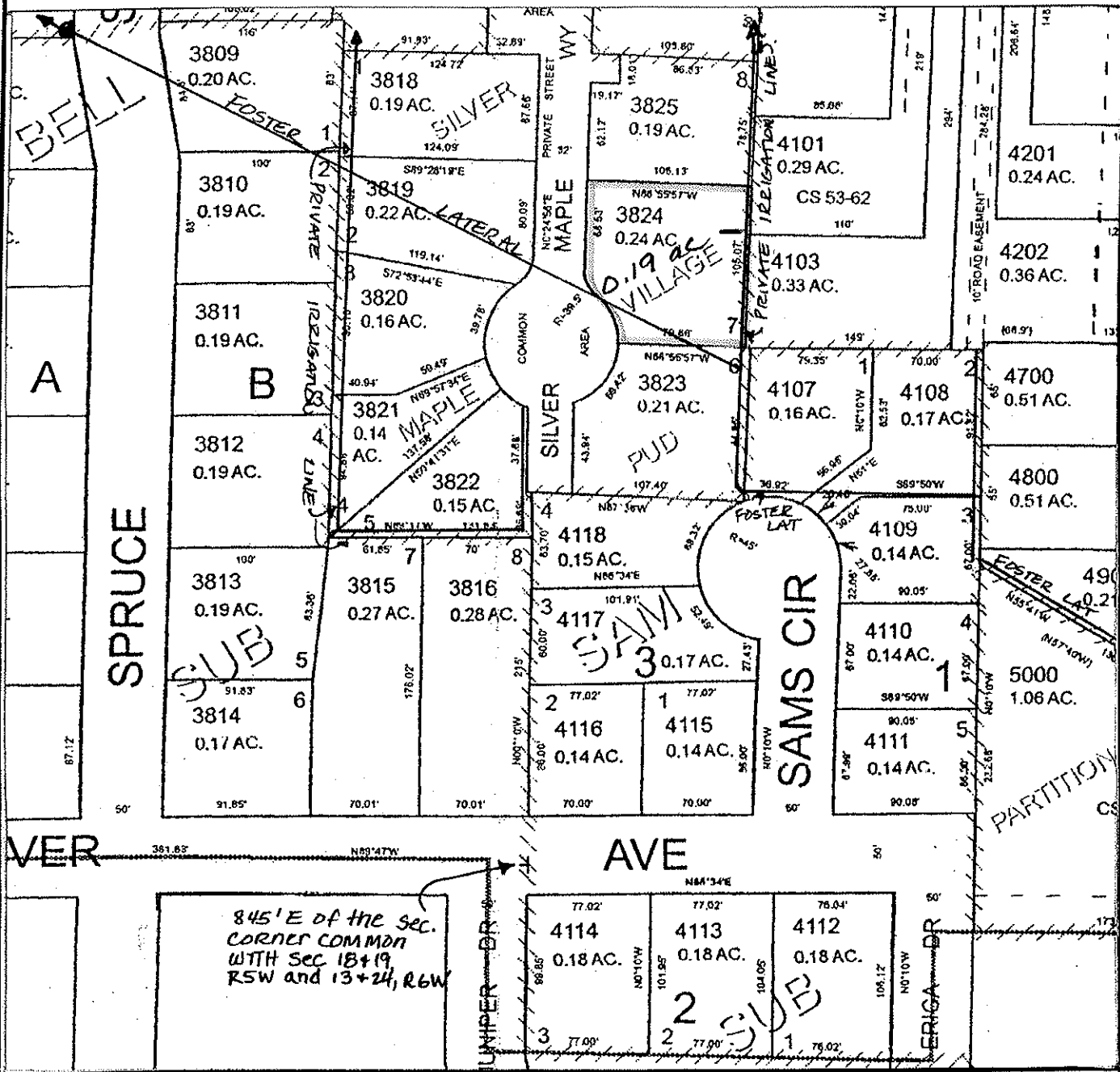
Inspected By: Donald E Miller Date: 7-14-14

Instructions: Attach and label the corresponding final proof map.

SW 1/4 SW 1/4 Section 18, T 36 S, R 5 W, WM

Josephine County, Oregon

Scale: 1" = 100'



845' E of the Sec.
 CORNER COMMON
 WITH SEC 18+19
 R5W and 13+24, R6W

FINAL PROOF MAP

PENNY SAYRE / PENNY LOGHRY

TAX LOT #: 3824 0.19 ACRES

GRANTS PASS ID

DIN: 7698-148

CLAIM OF BENEFICIAL USE Site Report

Transfer Number: T-7698

District Internal Notice #: 7698-149

User Name: Herman & Patricia Dunham

Situs: 1439 SW Silver Maple Way

Place of Use:

USE	TWP	RNG	SEC	QTR	QTR	TAX LOT	TOTAL AC
IRR	36 S	5W	18	SW	SW	3825	0.14

District Conveyance System:

Description of Delivery System: PRIVATE PIPELINE, 2" STAND PIPE & HOSE BIB

Headgate: FOSTER LINE

Canal: NW UNIT G-50

Beneficial Use:

Description of Beneficial Use: LAWN, SHRUBS, FLOWERS, TREES

Method Used to Calculate Beneficial Use: VISUAL

User Interviewed: Yes No

Beneficial Use Made as Authorized Yes No

Description of Beneficial Use if Less than Authorized: _____

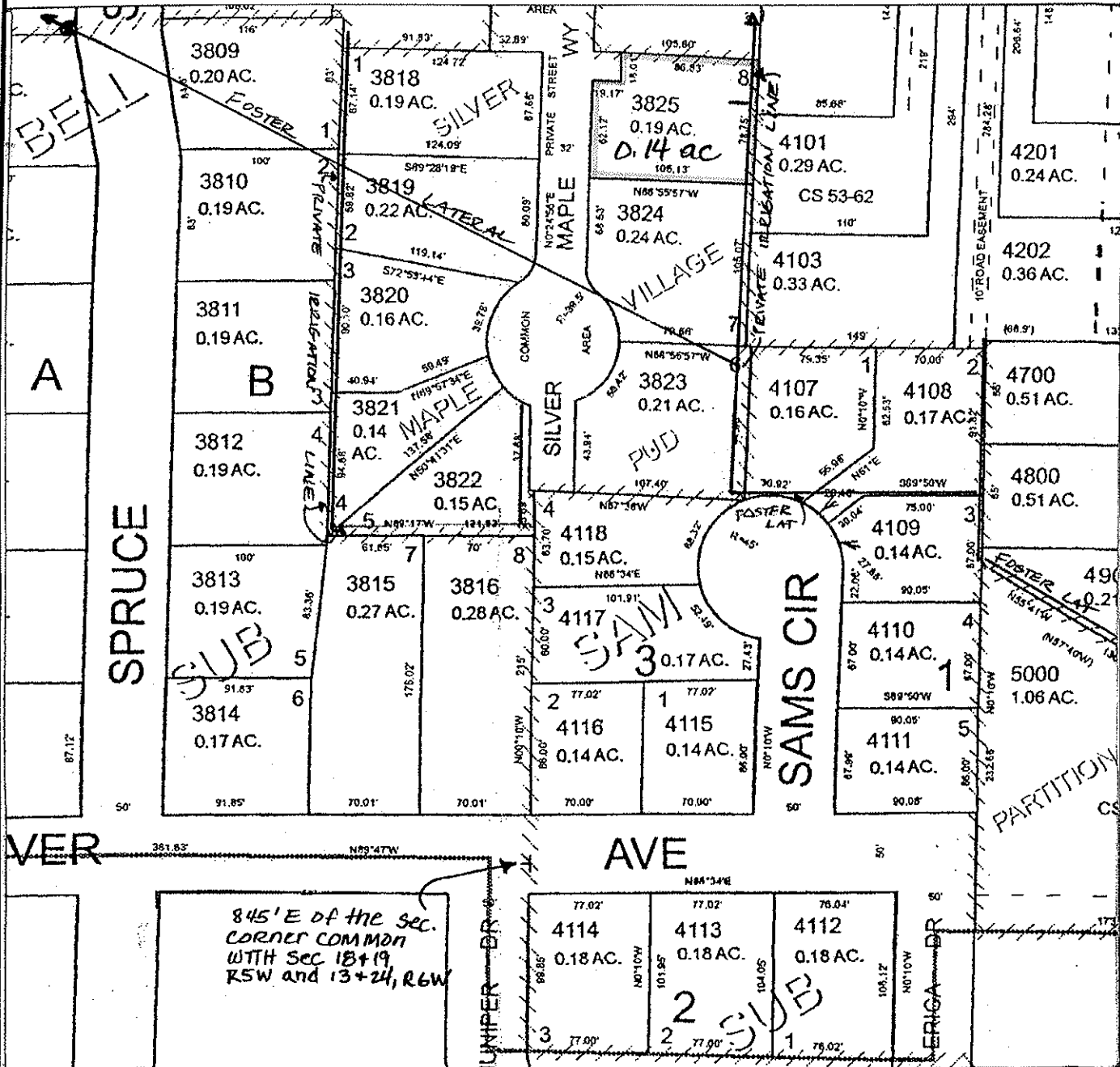
Inspected By: Donald E Miller Date: 9-15-14

Instructions: Attach and label the corresponding final proof map.

SW 1/4 SW 1/4 Section 18, T 36 S, R 5 W, WM

Josephine County, Oregon

Scale: 1" = 100'



FINAL PROOF MAP

HERMAN & PATRICIA DUNHAM

TAX LOT #: 3825 0.14 ACRES

GRANTS PASS ID

DIN: 7698-149

CLAIM OF BENEFICIAL USE Site Report

Transfer Number: T-7698

District Internal Notice #: 2012-09

User Name: NEIL & SUSAN S MOORE

Situs: 1201 SW L ST

Place of Use:

USE	TWP	RNG	SEC	QTR	QTR	TAX LOT	TOTAL AC
IRR	36 S	5W	18	SE	SW	2801	0.13

District Conveyance System:

Description of Delivery System: private pipeline - stand pipe & hose bib in yard

Headgate: G-000049

Canal: NORTHWEST UNIT

Beneficial Use:

Description of Beneficial Use: lawn, shrubs, trees

Method Used to Calculate Beneficial Use: VISUAL

User Interviewed: Yes No

Beneficial Use Made as Authorized Yes No

Description of Beneficial Use if Less than Authorized: _____

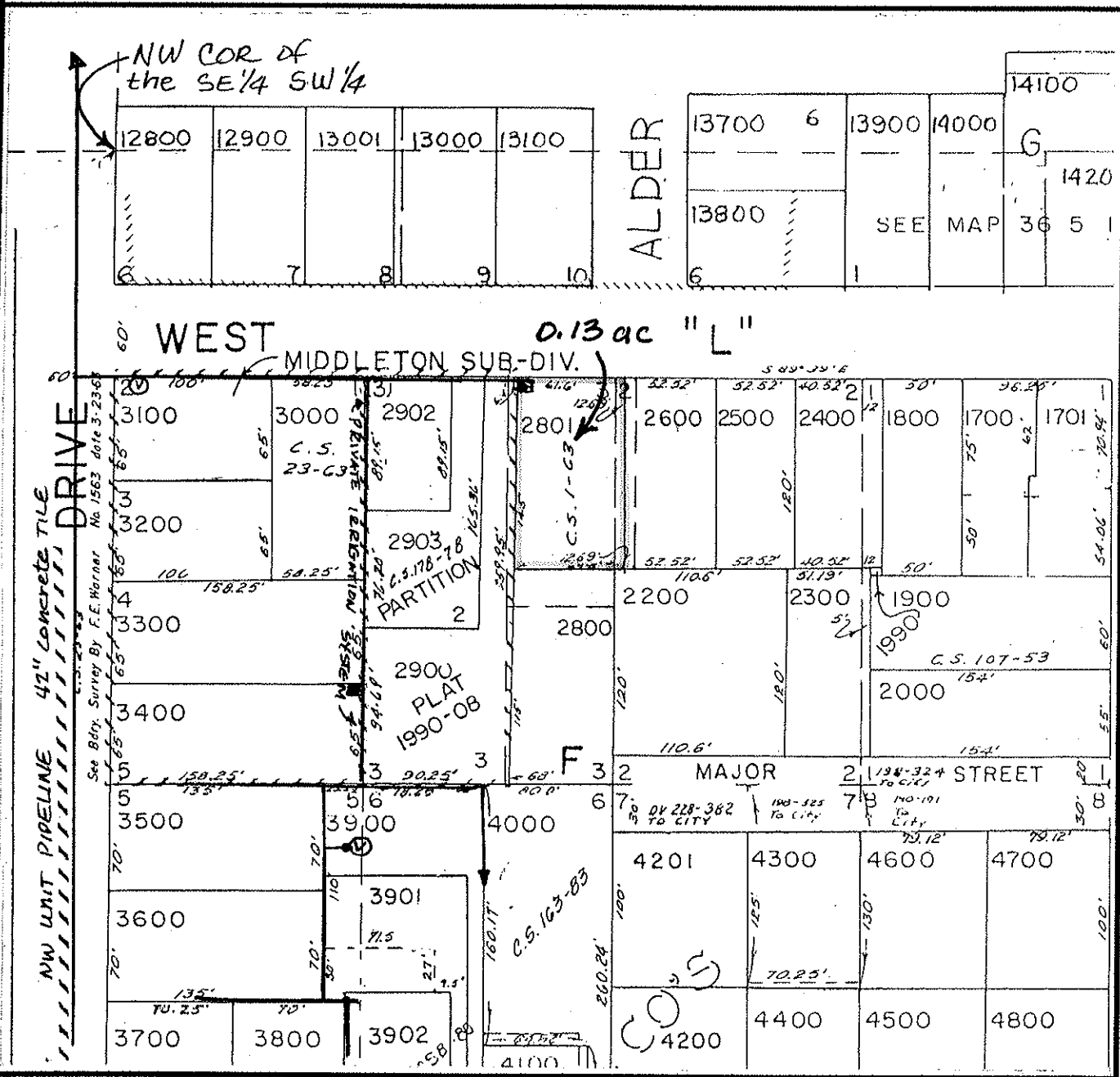
Inspected By: Donald E Miller Date: 7-14-14

Instructions: Attach and label the corresponding final proof map.

SE 1/4 SW 1/4 Section 18, T 36 S, R 5 W, WM

JOSEPHINE County, Oregon

Scale: 1" = 100'



FINAL PROOF MAP

NEIL and Susan Simila MOORE

TAX LOT #: 2801 0.13 ACRES

GRANTS PASS ID

DIN: 2012-09

CLAIM OF BENEFICIAL USE Site Report

Transfer Number: T-7698

District Internal Notice #: 2012-10

User Name: JAMES M GODLEY

Situs: 1211 SW LEE LANE

Place of Use:

USE	TWP	RNG	SEC	QTR	QTR	TAX LOT	TOTAL AC
IRR	36 S	5W	19	NE	NW	403	0.14

District Conveyance System:

Description of Delivery System: 2" PVC private pipeline - stand pipe & hose bib in yard

Headgate: G-000049

Canal: NORTHWEST UNIT

Beneficial Use:

Description of Beneficial Use: lawn & flowers, shrubs

Method Used to Calculate Beneficial Use: visual

User Interviewed: Yes No
 Beneficial Use Made as Authorized Yes No

Description of Beneficial Use if Less than Authorized: _____

Inspected By: Donald E Miller Date: 7-14-14

Instructions: Attach and label the corresponding final proof map.

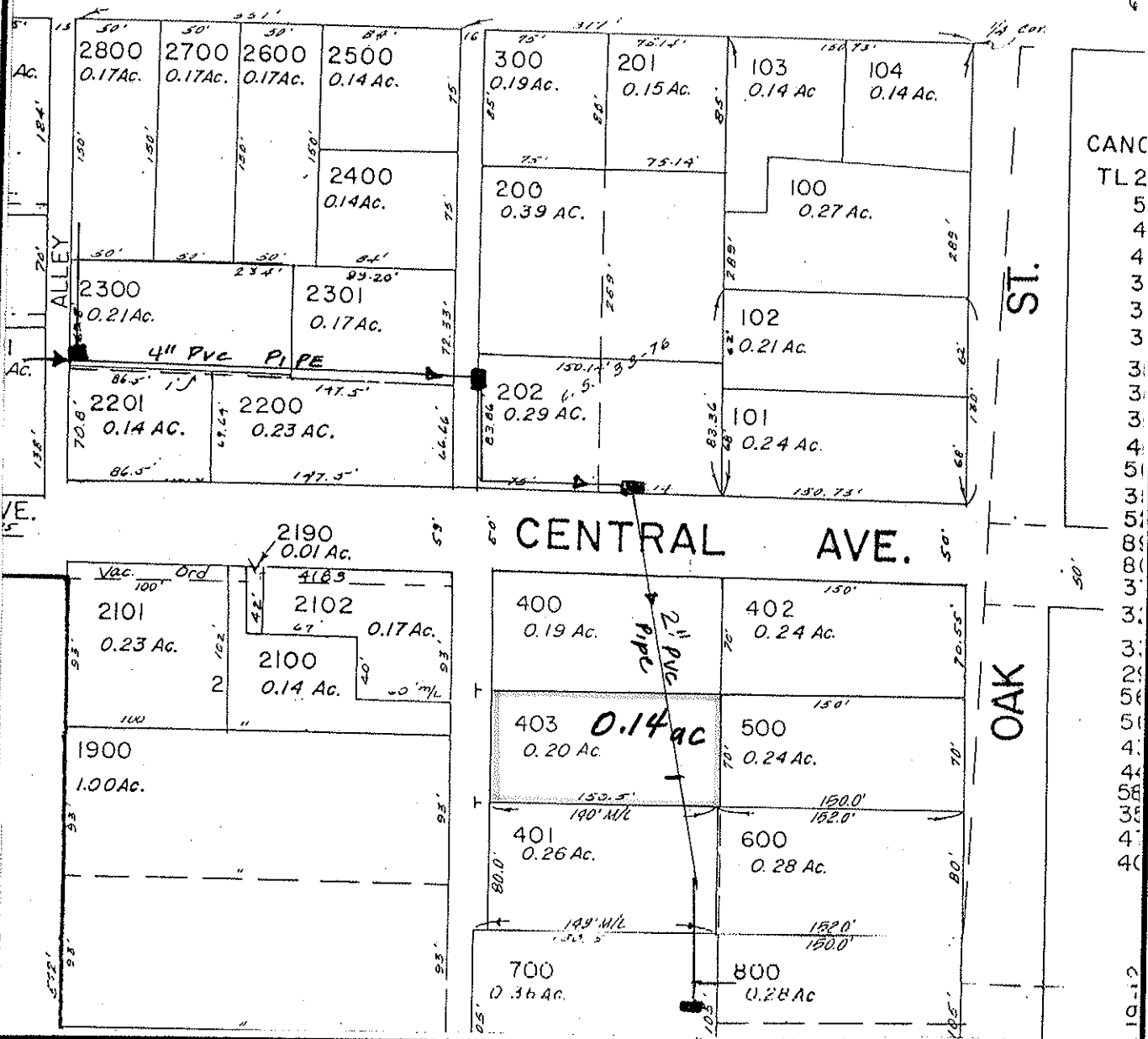
NE 1/4 NW 1/4 Section 19, T 36 S, R 5 W, WM

JOSEPHINE County, Oregon

Scale: 1" = 100'



ROGUE RIVER AVE.



FINAL PROOF MAP

JAMES M. GODLEY

TAX LOT #: 403 0.14 ACRES

GRANTS PASS ID

DIN: 2012-10

CLAIM OF BENEFICIAL USE Site Report

Transfer Number: T-7698

District Internal Notice #: 2012-10

User Name: FRANK P ROSALES TRUST & KATHARINE HOVER TRUSTEE

Situs: 1224 SW OAK ST

Place of Use:

USE	TWP	RNG	SEC	QTR	QTR	TAX LOT	TOTAL AC
IRR	36 S	5W	19	NE	NW	800	0.21

District Conveyance System:

Description of Delivery System: 4" PVC & 2" PVC private pipeline - standpipe @ hose bib in yard

Headgate: G-000049

Canal: NORTHWEST UNIT

Beneficial Use:

Description of Beneficial Use: lawn & flowers, trees, shrubs

Method Used to Calculate Beneficial Use: VISUAL

User Interviewed: Yes No
 Beneficial Use Made as Authorized Yes No

Description of Beneficial Use if Less than Authorized: _____

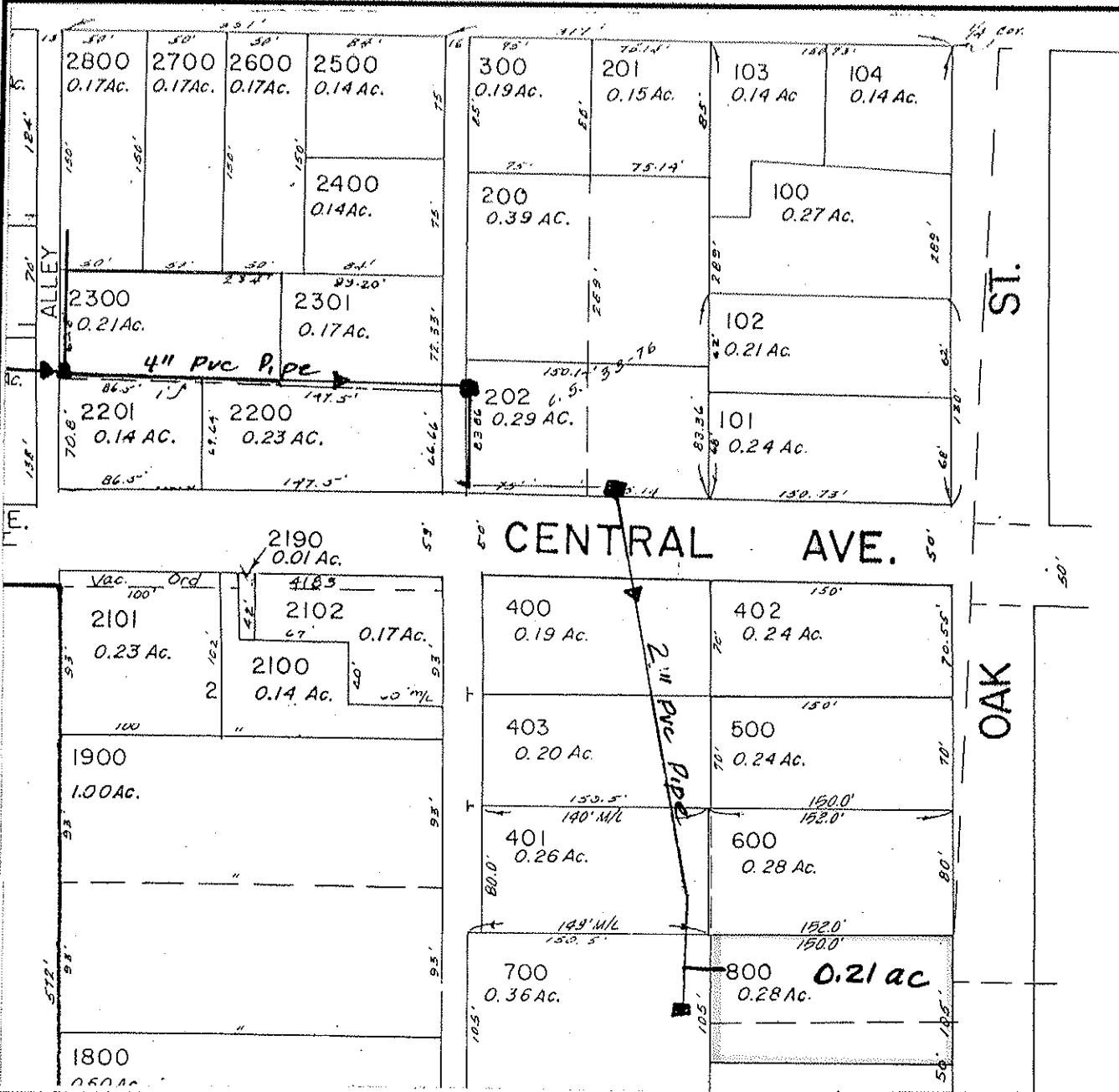
Inspected By: Donald E Miller Date: 7-14-14

Instructions: Attach and label the corresponding final proof map.

NE 1/4 NW 1/4 Section 19, T 36 S, R 5 W, WM

JOSEPHINE County, Oregon

Scale: 1" = 100'



FINAL PROOF MAP
FRANK P ROSALES TRUST
KATHARINE A HOVER, Trustee

TAX LOT #: 800 **0.21** **ACRES**

GRANTS PASS ID

DIN: 2012-10

CLAIM OF BENEFICIAL USE Site Report

Transfer Number: T-7698

District Internal Notice #: 2010-161

User Name: JOHN & KRISTINA KLIEGL

Situs: 1168 SW LEE LANE

Place of Use:

USE	TWP	RNG	SEC	QTR	QTR	TAX LOT	TOTAL AC
IRR	36 S	5W	19	NE	NW	1500	0.57

District Conveyance System:

Description of Delivery System: 4" PVC & 2" PVC PRIVATE pipeline, stand pipe & hose bib in yard

Headgate: G-000049

Canal: NORTHWEST UNIT

Beneficial Use:

Description of Beneficial Use: lawns, trees, shrubs, flowers

Method Used to Calculate Beneficial Use: VISUAL

User Interviewed: Yes No
 Beneficial Use Made as Authorized Yes No

Description of Beneficial Use if Less than Authorized: _____

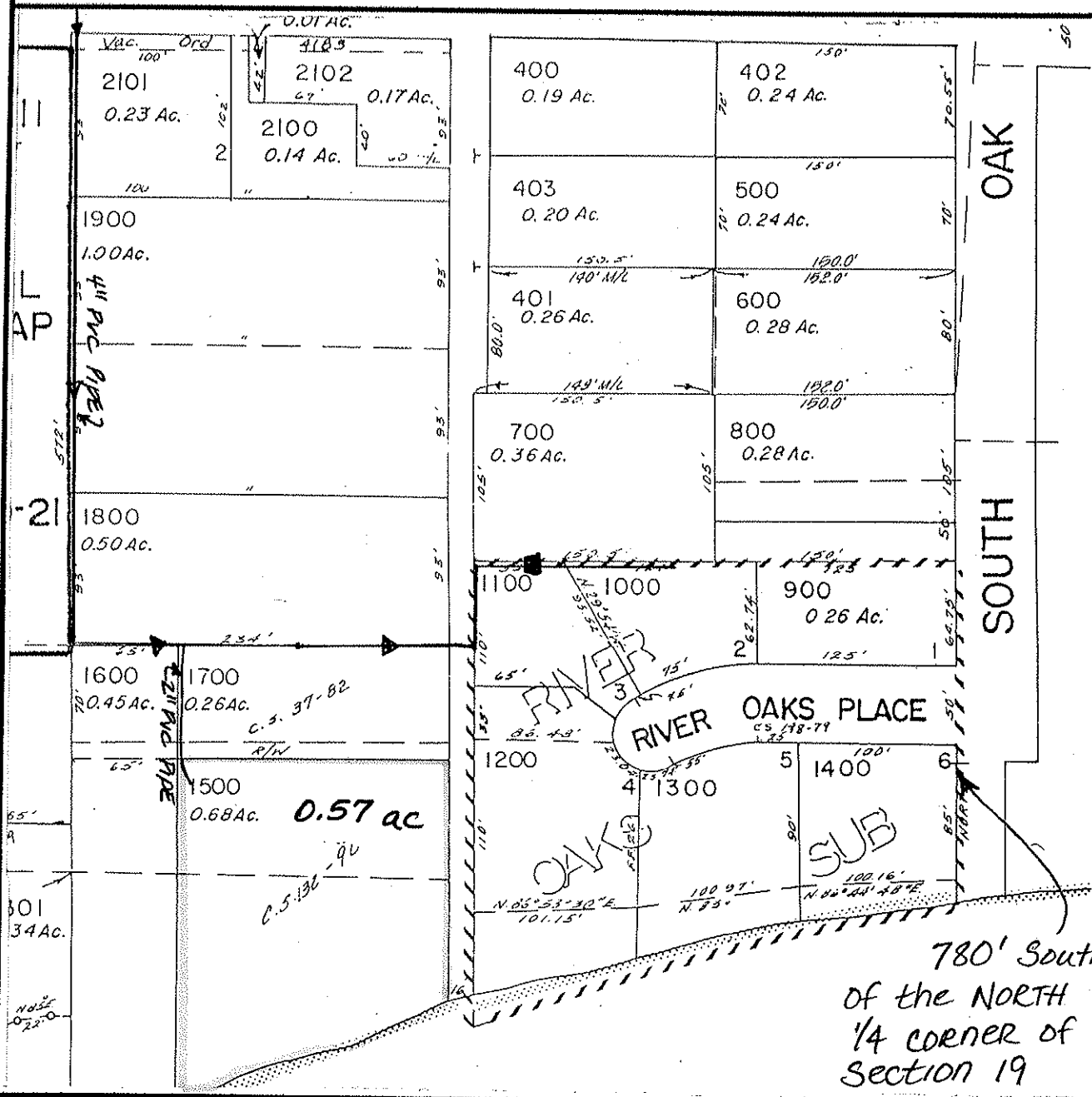
Inspected By: Donald E Miller Date: 7-14-14

Instructions: Attach and label the corresponding final proof map.

NE 1/4 NW 1/4 Section 19, T 36 S, R 5 W, WM

JOSEPHINE County, Oregon

Scale: 1" = 100'



FINAL PROOF MAP

JOHN and KRISTINA KIEGL

TAX LOT #: 1500 0.57 **ACRES**

GRANTS PASS ID

DIN: 2010-161

CLAIM OF BENEFICIAL USE Site Report

Transfer Number: T-7698

District Internal Notice #: 7698-154

User Name: DANIEL & GOLDIE SCHWEITZER

Situs: 955 SW ROGUE RIVER AVE

Place of Use:

USE	TWP	RNG	SEC	QTR	QTR	TAX LOT	TOTAL AC
IRR	36 S	5W	19	NE	NW	3501	0.64

District Conveyance System:

Description of Delivery System: ^{2" PVC} PRIVATE Pipeline - stand pipe & hose
bib in yard

Headgate: G-000049

Canal: NORTHWEST UNIT

Beneficial Use:

Description of Beneficial Use: lawn and garden, shrubs, trees

Method Used to Calculate Beneficial Use: VISUAL

User Interviewed:

Yes

No

Beneficial Use Made as Authorized

Yes

No

Description of Beneficial Use if Less than Authorized: _____

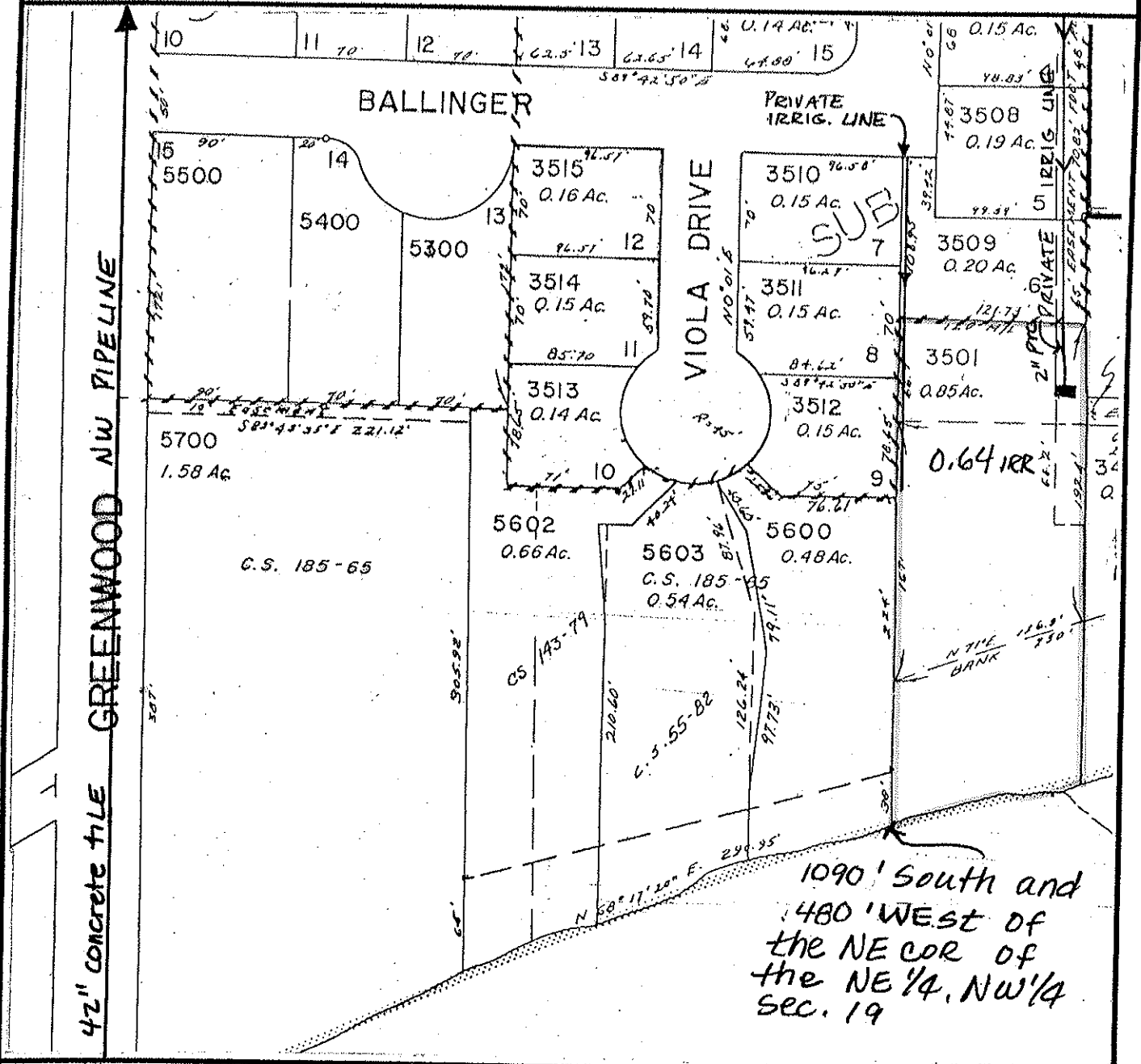
Inspected By: Donald E Miller Date: 7-14-14

Instructions: Attach and label the corresponding final proof map.

NE 1/4 NW 1/4 Section 19, T 36 S, R 5 W, WM

JOSEPHINE County, Oregon

Scale: 1" = 100'



1090' South and 480' West of the NE COR of the NE 1/4, NW 1/4 Sec. 19

FINAL PROOF MAP

DANIEL and Goldie Schwitzer

TAX LOT #: 3501 0.64 ACRES

GRANTS PASS ID

DIN: 7698-154

CLAIM OF BENEFICIAL USE Site Report

Transfer Number: T-7698

District Internal Notice #: 7698-155

User Name: Jamilah C Mooney

Situs: 1103 SW Rogue River Ave

Place of Use:

USE	TWP	RNG	SEC	QTR	QTR	TAX LOT	TOTAL AC
IRR	36 S	5W	19	NE	NW	3600/3601	0.14

District Conveyance System:

Description of Delivery System: ^{4" PVC} PRIVATE PIPELINE, 2" STAND PIPE & HOSE BIB

Headgate: G-000049

Canal: NORTHWEST UNIT

Beneficial Use:

Description of Beneficial Use: lawn, flowers, shrubs, trees

Method Used to Calculate Beneficial Use: VISUAL

User Interviewed: Yes No
 Beneficial Use Made as Authorized Yes No

Description of Beneficial Use if Less than Authorized: _____

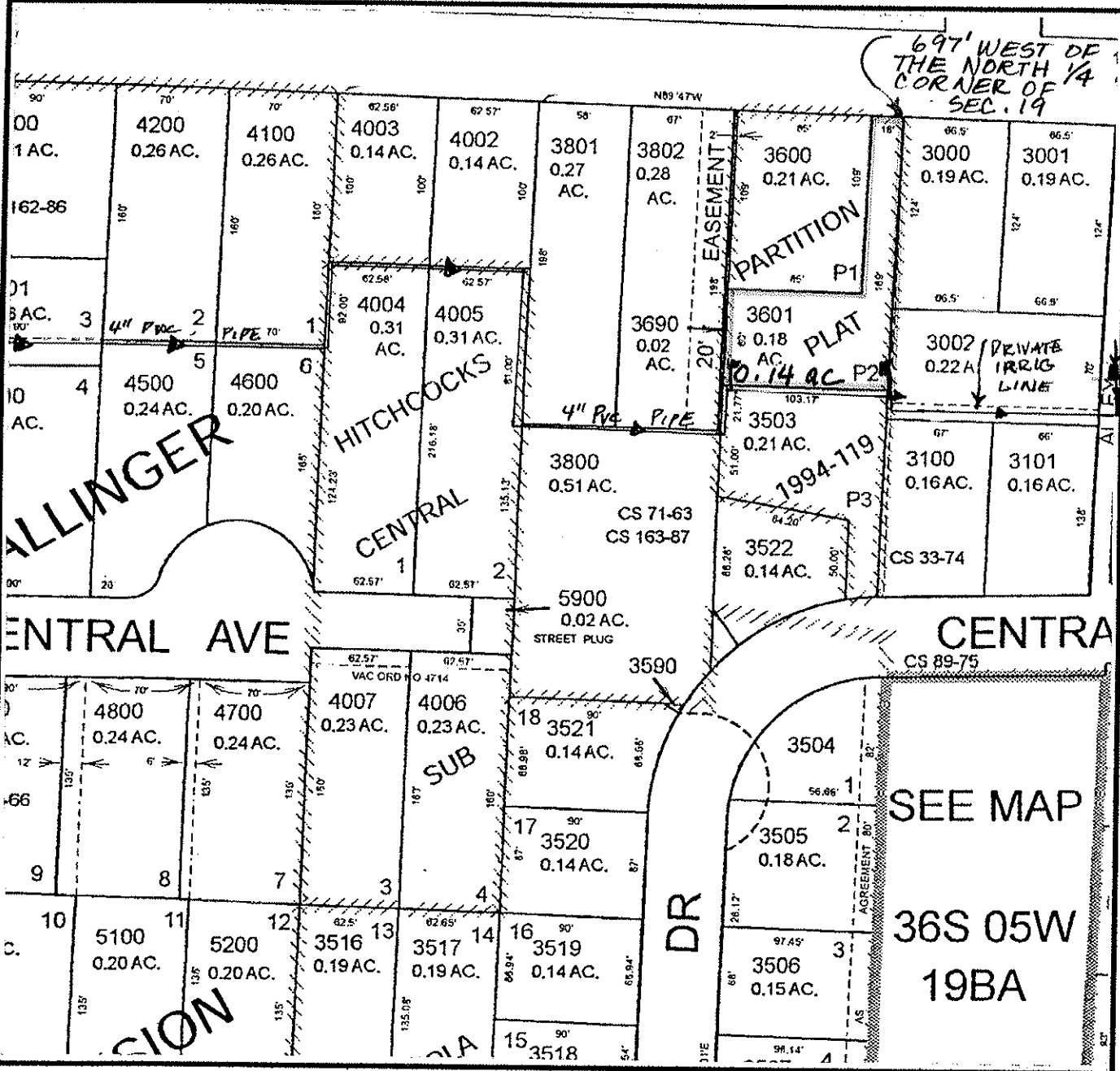
Inspected By: Donald E Miller Date: 9-15-14

Instructions: Attach and label the corresponding final proof map.

NE 1/4 NW 1/4 Section 19, T 36 S, R 5 W, WM

JOSEPHINE County, Oregon

Scale: 1" = 100'



FINAL PROOF MAP

JAMILAH C. MOONEY

TAX LOT #: 3601 0.14 ACRES

GRANTS PASS ID

DIN: 7698-155

**CLAIM OF BENEFICIAL USE
Site Report**

Transfer Number: T-7698

District Internal Notice #: 7698-156

User Name: City of Grants Pass

Situs: Webster Lane

Place of Use:

USE	TWP	RNG	SEC	QTR	QTR	TAX LOT	TOTAL AC
IRR	36 S	5W	19	SW	NW	301	0.20

District Conveyance System:

Description of Delivery System: 4" gate valve at CANAL

Headgate: G-000055

Canal: RIVERSIDE LATERAL

Beneficial Use:

Description of Beneficial Use: PASTURE GRASS

Method Used to Calculate Beneficial Use: VISUAL

User Interviewed: Yes No
Beneficial Use Made as Authorized Yes No

Description of Beneficial Use if Less than Authorized: _____

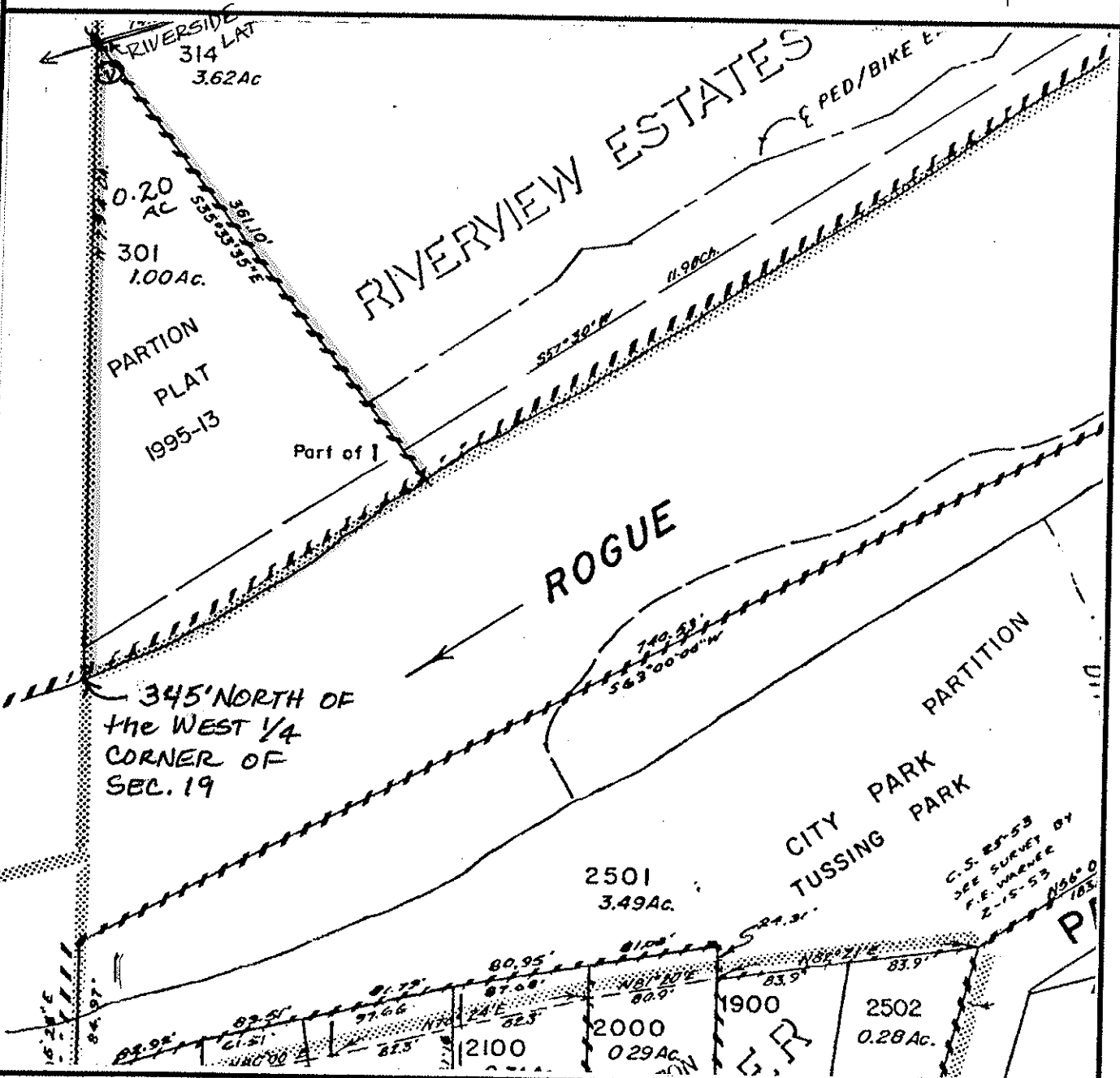
Inspected By: Donald E Miller Date: 7-14-14

Instructions: Attach and label the corresponding final proof map.

SW 1/4 NW 1/4 Section 19, T 36 S, R 5 W, WM

JOSEPHINE County, Oregon

Scale: 1" = 100'



FINAL PROOF MAP

CITY OF GRANTS PASS

TAX LOT #: 301 0.20 **ACRES**

GRANTS PASS ID

DIN: 7698-156

CLAIM OF BENEFICIAL USE Site Report

Transfer Number: T-7698

District Internal Notice #: 7698-157

User Name: PHYLLIS R BURNSIDES

Situs: 388 WEST PARK STREET

Place of Use:

USE	TWP	RNG	SEC	QTR	QTR	TAX LOT	TOTAL AC
IRR	36 S	5W	19	SE	NW	900/901	0.10

District Conveyance System:

Description of Delivery System: ^{8" Pvc Pipe} PRIVATE IRRIGATION LINE, 2" STAND PIPE & HOSE BIB

Headgate: G-000057

Canal: NORTH MAIN

Beneficial Use:

Description of Beneficial Use: lawn, shrubs, flowers, trees

Method Used to Calculate Beneficial Use: VISUAL

User Interviewed: Yes No
 Beneficial Use Made as Authorized Yes No

Description of Beneficial Use if Less than Authorized: _____

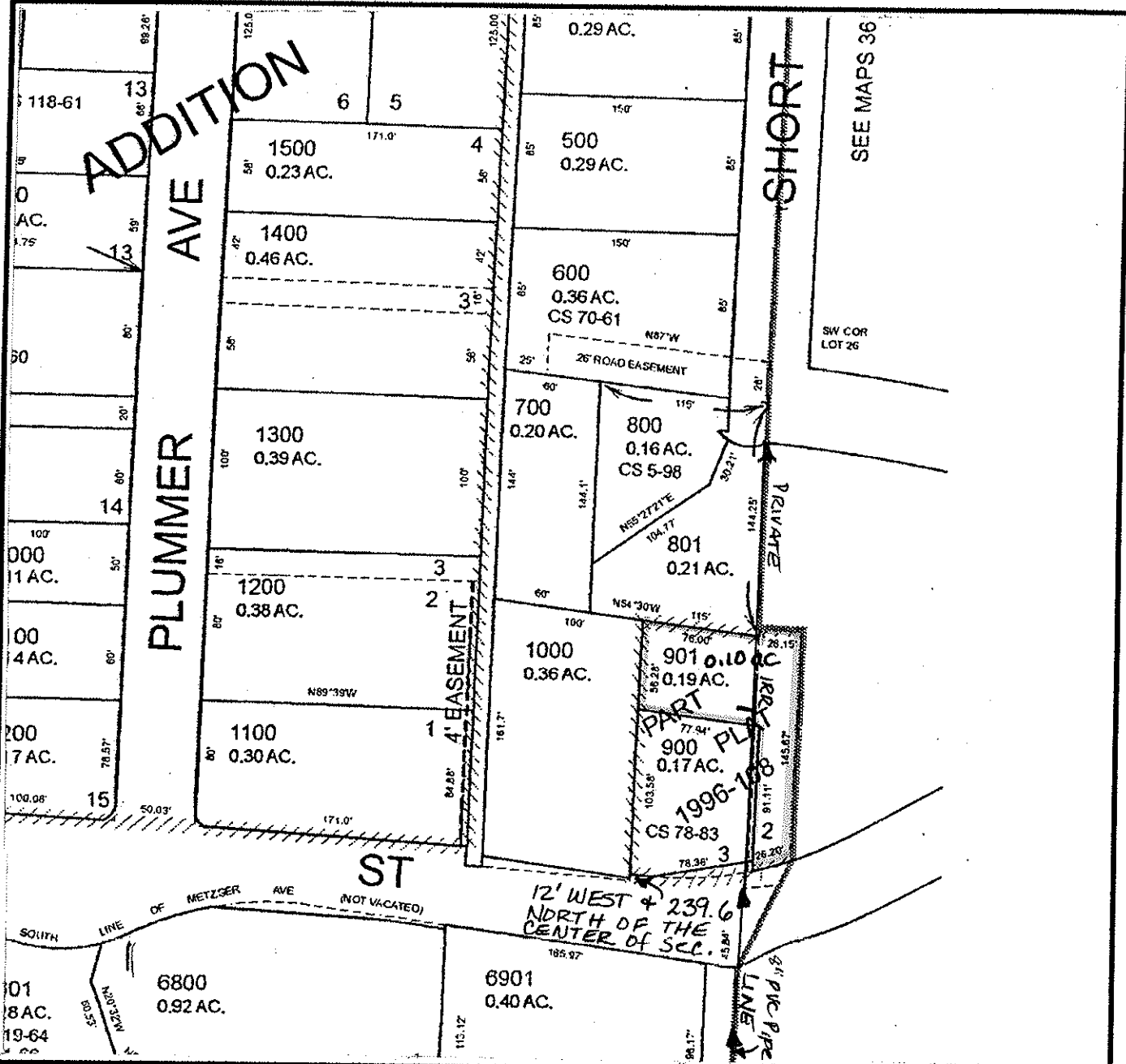
Inspected By: Donald E Miller Date: 9-15-14

Instructions: Attach and label the corresponding final proof map.

SE 1/4 NW 1/4 Section 19, T 36 S, R 5 W, WM

Josephine County, Oregon

Scale: 1" = 100'



FINAL PROOF MAP

ROGER & PATRICIA PRATT

TAX LOT #: ^{900/} 901 0.10 ACRES

GRANTS PASS ID

DIN: 7698-157

CLAIM OF BENEFICIAL USE Site Report

Transfer Number: T-7698

District Internal Notice #: 2010-162

User Name: JOSEPHINE COUNTY

Situs: 201 RIVER HEIGHTS WAY

Place of Use:

USE	TWP	RNG	SEC	QTR	QTR	TAX LOT	TOTAL AC
IRR	36 S	5W	19	SE	NW	6100	1.87

District Conveyance System:

Description of Delivery System: pumps from canal

Headgate: G-000058

Canal: NORTH MAIN

Beneficial Use:

Description of Beneficial Use: lawns, trees, flowers, shrubs

Method Used to Calculate Beneficial Use: visual

User Interviewed:

Yes

No

Beneficial Use Made as Authorized

Yes

No

Description of Beneficial Use if Less than Authorized: _____

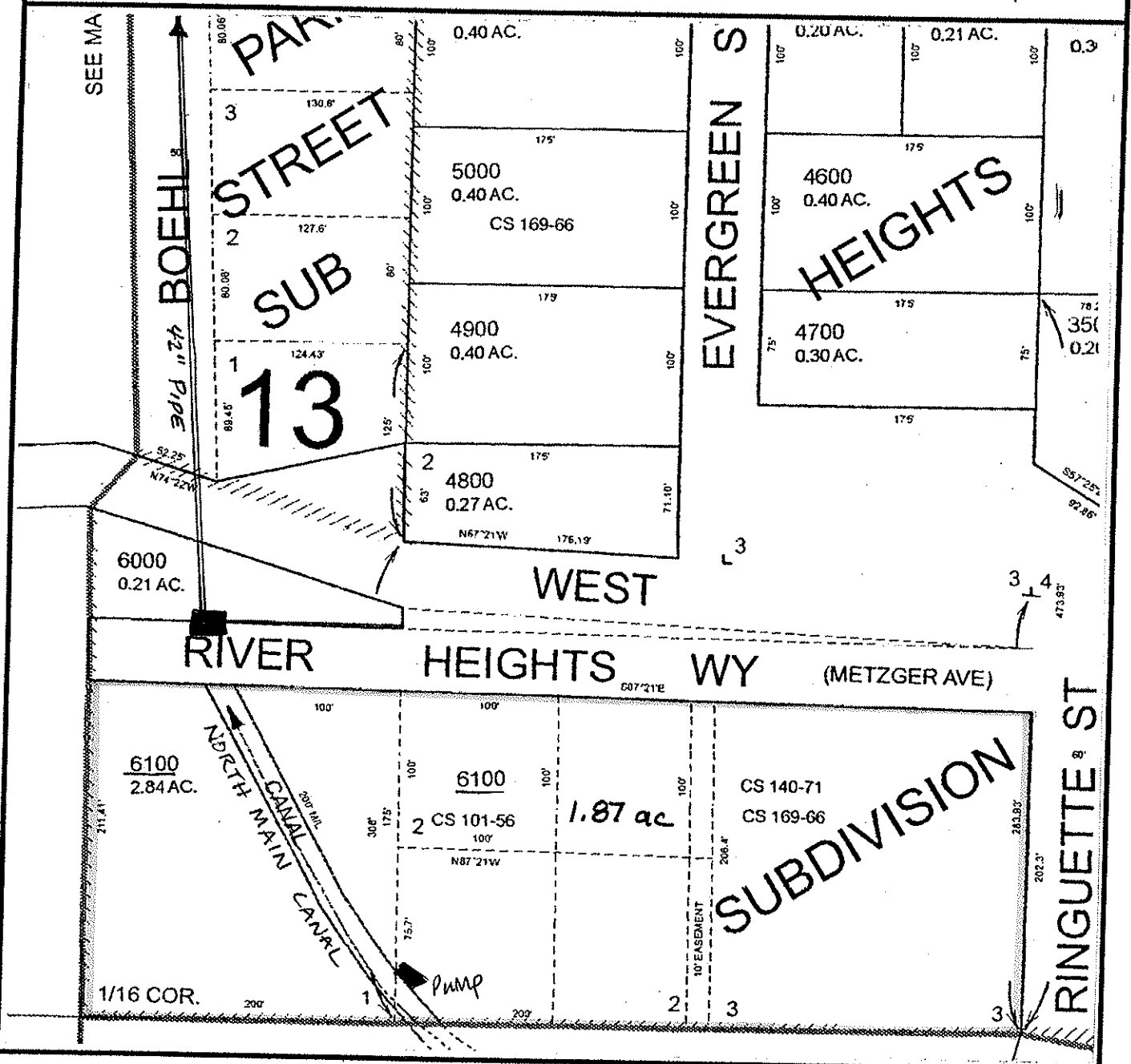
Inspected By: Donald E Miller Date: 7-14-14

Instructions: Attach and label the corresponding final proof map.

SE 1/4 NW 1/4 Section 19, T 36 S, R 5 W, WM

Josephine County, Oregon

Scale: 1" = 100'



FINAL PROOF MAP

Josephine County

TAX LOT #: 6100 1.87 **ACRES**

GRANTS PASS ID

DIN: 2010-162

**CLAIM OF BENEFICIAL USE
Site Report**

Transfer Number: T-7698

District Internal Notice #: 7698-159

User Name: Jerrienne Collins

Situs: 953 SE M Street

Place of Use:

USE	TWP	RNG	SEC	QTR	QTR	TAX LOT	TOTAL AC
IRR	36 S	5W	20	NW	NE	1001	0.10

District Conveyance System:

Description of Delivery System: 4" concrete tile & box, floods

Headgate: G-000063

Canal: Leigh Lat/Tokay

Beneficial Use:

Description of Beneficial Use: lawn, trees, shrubs, flowers

Method Used to Calculate Beneficial Use: VISUAL

User Interviewed: Yes No
Beneficial Use Made as Authorized Yes No

Description of Beneficial Use if Less than Authorized: _____

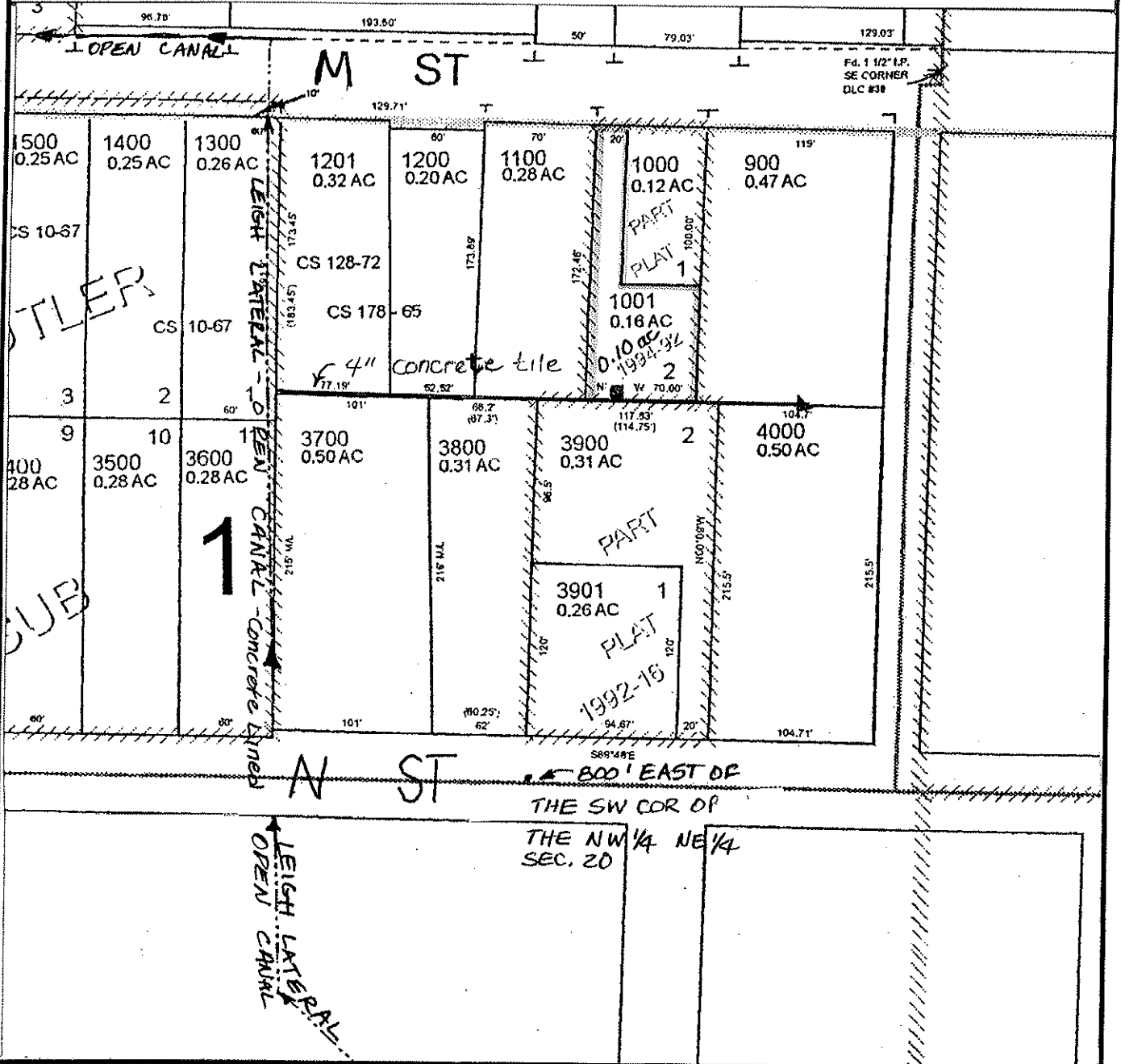
Inspected By: Donald E Miller Date: 7-14-14

Instructions: Attach and label the corresponding final proof map.

NW 1/4 NE 1/4 Section 20, T 36 S, R 5 W, WM

Josephine County, Oregon

Scale: 1" = 100'



FINAL PROOF MAP

JERRIANNE COLLINS

TAX LOT #: 1001 0.10 ACRES

GRANTS PASS ID

DIN: 7698-159

CLAIM OF BENEFICIAL USE Site Report

Transfer Number: T-7698

District Internal Notice #: 2010-14

User Name: LOIS W BLACKMUN

Situs: 720 ROGUE RIVER HWY

Place of Use:

USE	TWP	RNG	SEC	QTR	QTR	TAX LOT	TOTAL AC
IRR	36 S	5W	20	NW	SW	5900	0.29

District Conveyance System:

Description of Delivery System: ^{2" PVC} PRIVATE pipeline, stand pipe & hose bib in yard

Headgate: G-000071

Canal: FRUITDALE LINE/HIGHLINE

Beneficial Use:

Description of Beneficial Use: lawn, shrubs, flowers, trees

Method Used to Calculate Beneficial Use: VISUAL

User Interviewed:

Yes

No

Beneficial Use Made as Authorized

Yes

No

Description of Beneficial Use if Less than Authorized: _____

Inspected By: Donald E Miller Date: 7-14-14

Instructions: Attach and label the corresponding final proof map.

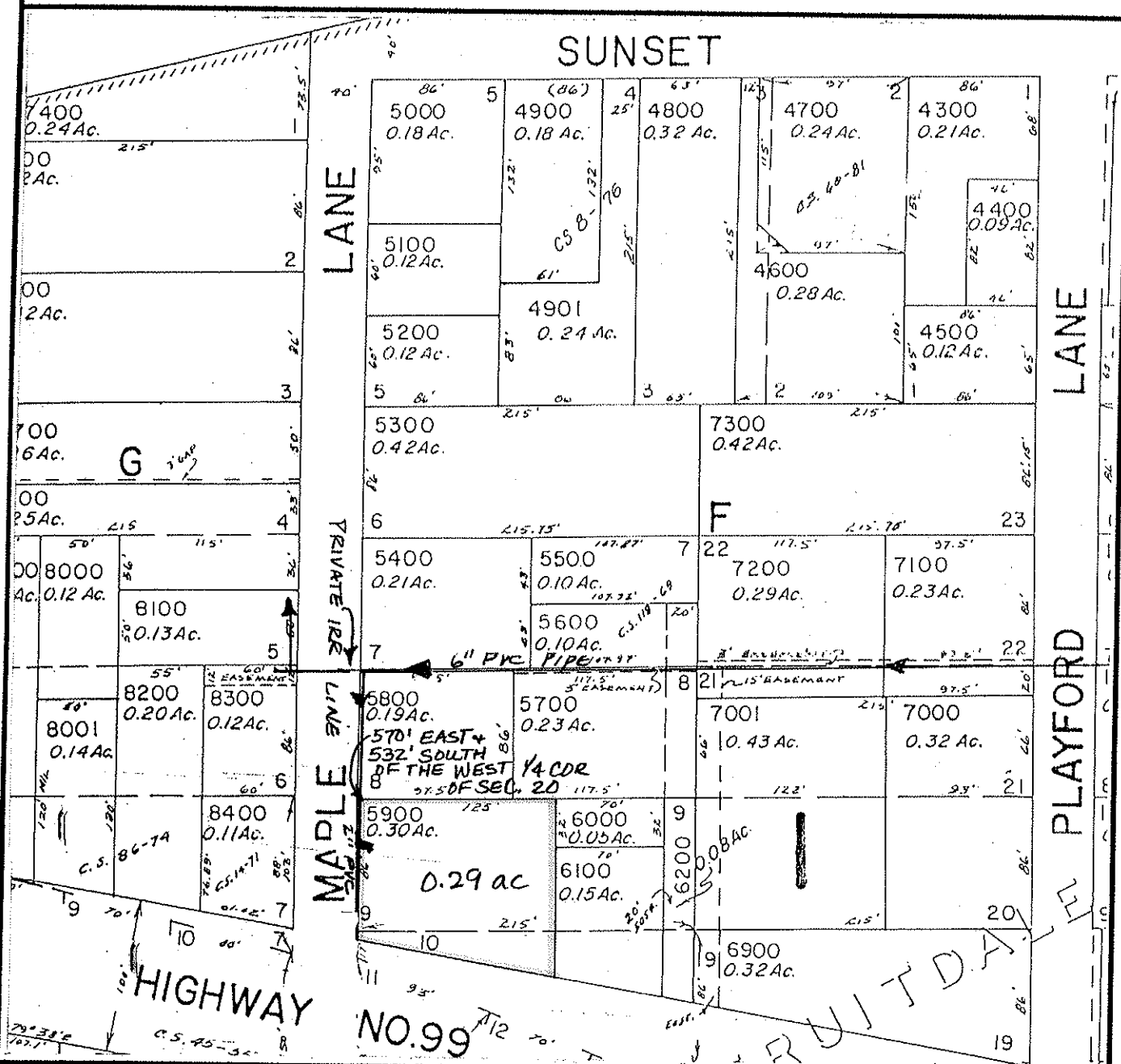
NW 1/4 SW 1/4 Section 20, T 36 S, R 5 W, WM

Josephine County, Oregon

Scale: 1" = 100'



SUNSET



FINAL PROOF MAP

LOIS W. BLACKMUN

TAX LOT #: 5900 0.29 ACRES

GRANTS PASS ID

DIN: 2010-14

CLAIM OF BENEFICIAL USE Site Report

Transfer Number: T-7698

District Internal Notice #: 7698-162

User Name: Richard & Marilyn Reckner

Situs: 1680 Boynton Drive

Place of Use:

USE	TWP	RNG	SEC	QTR	QTR	TAX LOT	TOTAL AC
IRR	36 S	5W	20	NW	SW	9400	1.20

District Conveyance System:

Description of Delivery System: pumps from canal

Hcadgate: PRIVATE

Canal: GRAVITY CANAL

Beneficial Use:

Description of Beneficial Use: lawns shrubs, trees, flowers, garden, Green house

Method Used to Calculate Beneficial Use: Visual

User Interviewed:

Yes

No

Beneficial Use Made as Authorized

Yes

No

Description of Beneficial Use if Less than Authorized: _____

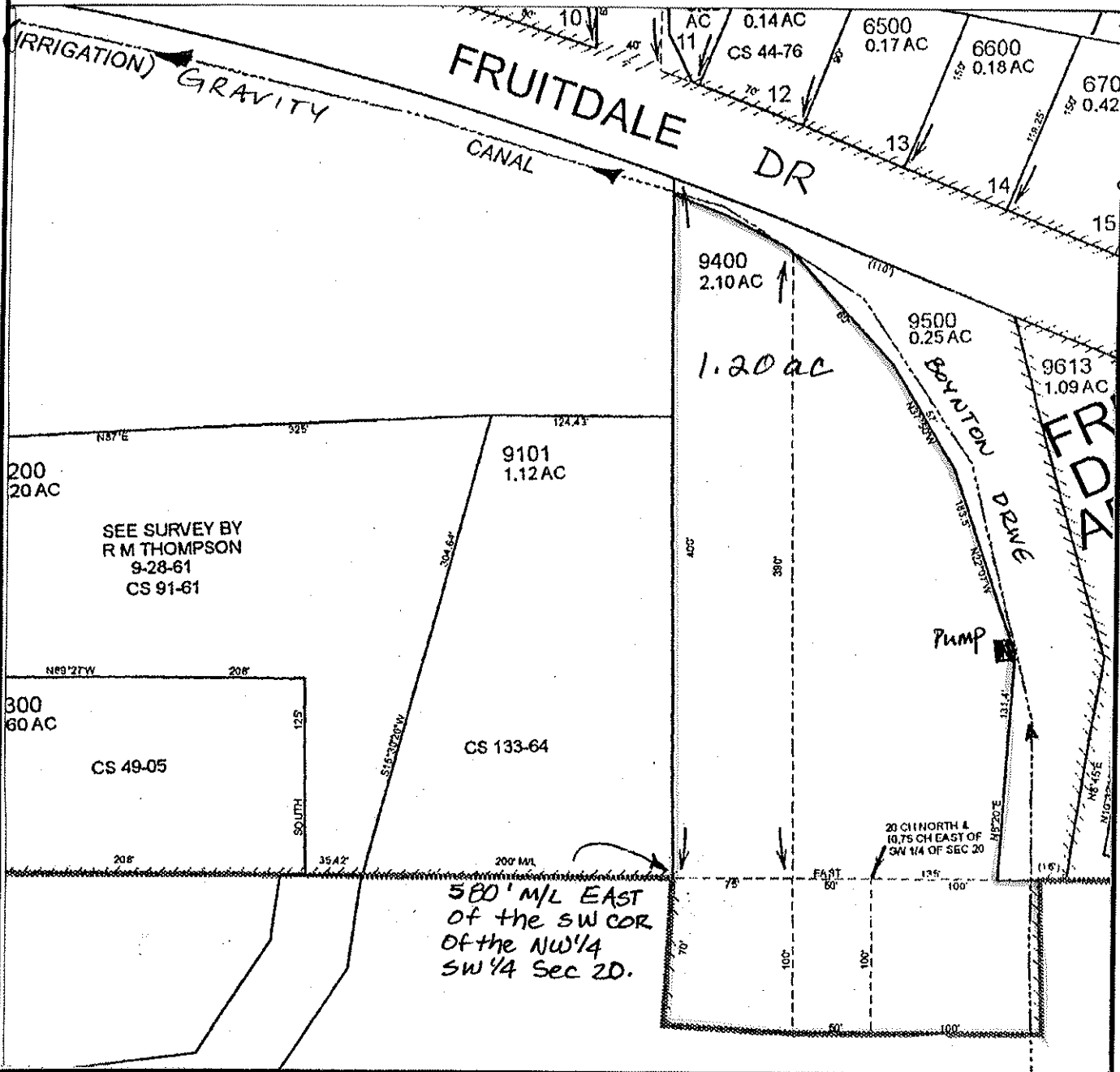
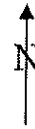
Inspected By: Donald E Miller Date: 7-14-14

Instructions: Attach and label the corresponding final proof map.

NW 1/4 SW 1/4 Section 20, T 36 S, R 5 W, WM

Josephine County, Oregon

Scale: 1" = 100'



FINAL PROOF MAP

RICHARD & MARILYN RECKNER

TAX LOT #: 9400 1.20 ACRES

GRANTS PASS ID

DIN: 7698-162

**CLAIM OF BENEFICIAL USE
Site Report**

Transfer Number: T-7698

District Internal Notice #: 7698-163

User Name: MIKE A & TAMI S RICHARDSON

Situs: 746 BAILEY DRIVE

Place of Use:

USE	TWP	RNG	SEC	QTR	QTR	TAX LOT	TOTAL AC
IRR	36 S	5W	20	SW	SW	1201/1219	0.51

District Conveyance System:

Description of Delivery System: 6" Pvc Pipe EAST BOYNTON LAT - Stand pipe & hose 2" pvc bib in yard

Headgate: G-000072

Canal: HIGHLINE CANAL

Beneficial Use:

Description of Beneficial Use: Lawns, shrubs, trees, flowers

Method Used to Calculate Beneficial Use: VISUAL

User Interviewed: Yes No
Beneficial Use Made as Authorized: Yes No

Description of Beneficial Use if Less than Authorized: _____

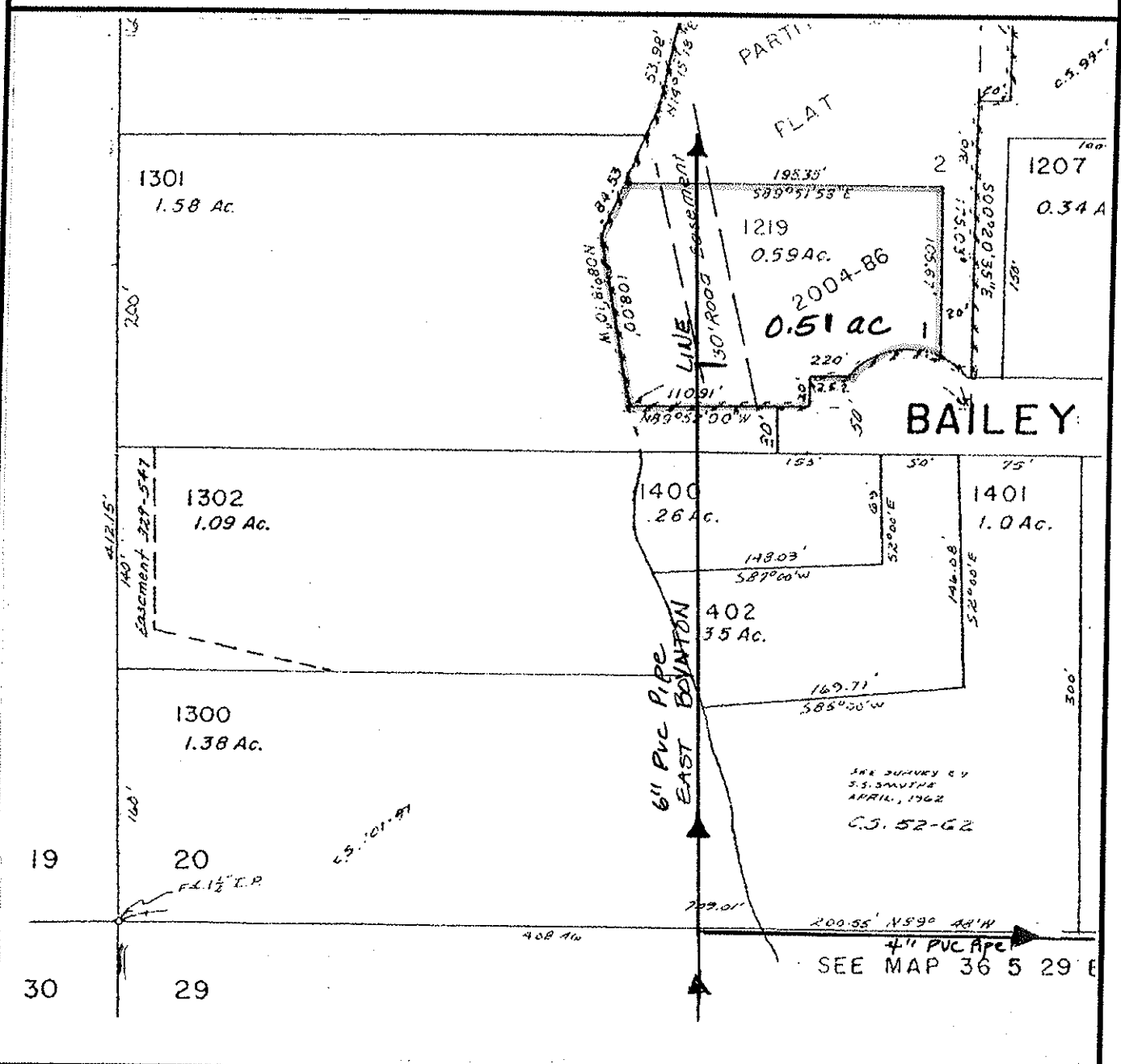
Inspected By: Donald E Miller Date: 7-14-14

Instructions: Attach and label the corresponding final proof map.

SW 1/4 SW 1/4 Section 20, T 36 S, R 5 W, WM

Josephine County, Oregon

Scale: 1" = 100'



FINAL PROOF MAP

MIKE A & Tamie S RICHARDSON

TAX LOT #: 1201/1219 0.51 ACRES

GRANTS PASS ID

DIN: 7698-163

CLAIM OF BENEFICIAL USE Site Report

Transfer Number: T-7698

District Internal Notice #: 7698-164

User Name: CHARLES L SR & FRANCES VERNOY

Situs: 780 BAILEY DRIVE

Place of Use:

USE	TWP	RNG	SEC	QTR	QTR	TAX LOT	TOTAL AC
IRR	36 S	5W	20	SW	SW	1208	0.30

District Conveyance System:

Description of Delivery System: ^{4" PVC} private pipeline, ^{2" PVC} stand pipe & hose bib in back yard

Headgate: G-000072

Canal: HIGHLINE CANAL

Beneficial Use:

Description of Beneficial Use: lawns, shrubs, trees, flowers

Method Used to Calculate Beneficial Use: VISUAL

User Interviewed: Yes No
 Beneficial Use Made as Authorized Yes No

Description of Beneficial Use if Less than Authorized: _____

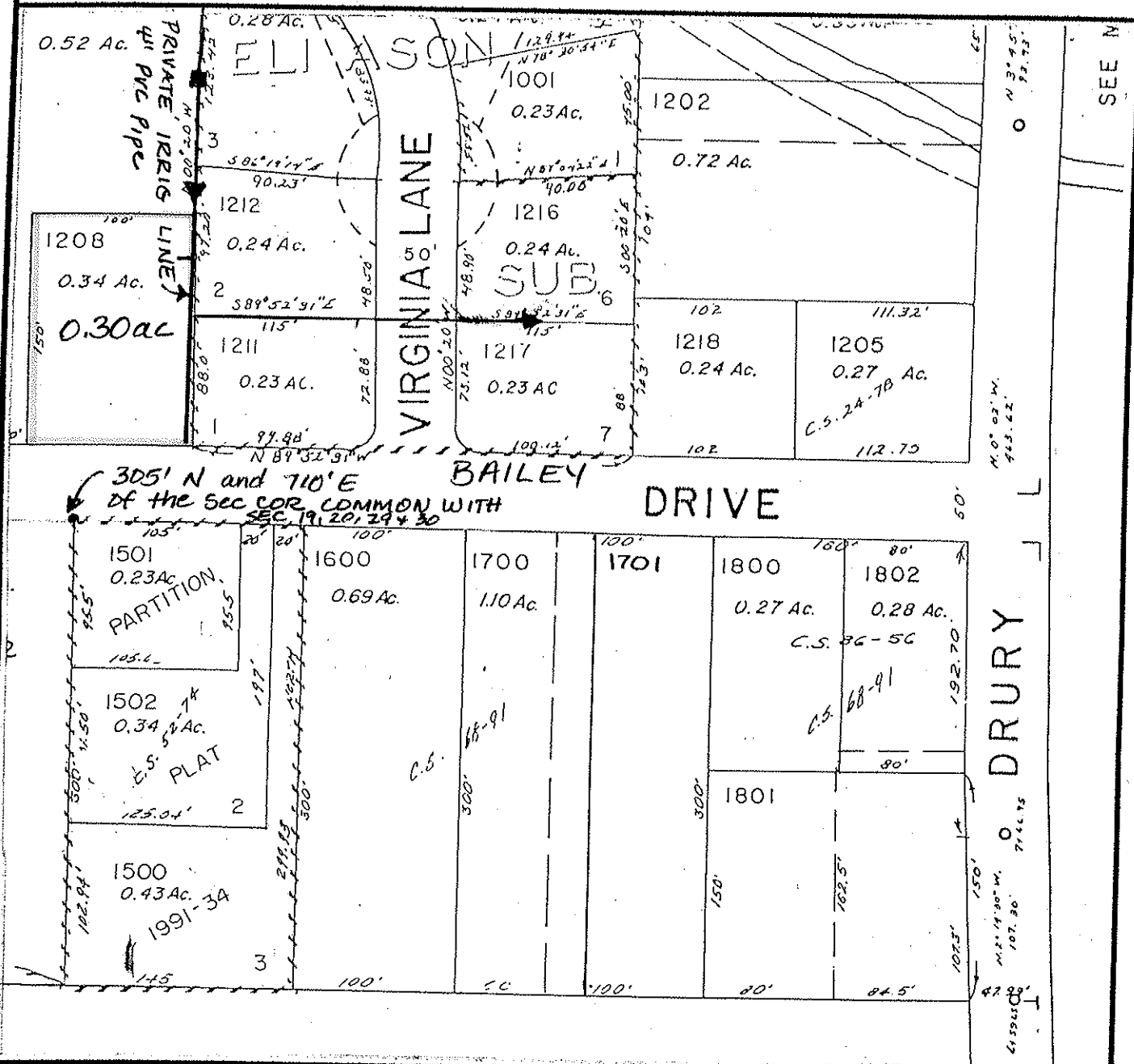
Inspected By: Donald E Miller Date: 7-14-14

Instructions: Attach and label the corresponding final proof map.

SW 1/4 SW 1/4 Section 20, T 36 S, R 5 W, WM

Josephine County, Oregon

Scale: 1" = 100'



SEE M

FINAL PROOF MAP

CHARLES L SR & Frances VERNOY

TAX LOT #: 1208 0.30 ACRES

GRANTS PASS ID

DIN: 7698-164

CLAIM OF BENEFICIAL USE Site Report

Transfer Number: T-7698

District Internal Notice #: 7698-165

User Name: LIE PING XIE

Situs: 741 BAILEY DRIVE

Place of Use:

USE	TWP	RNG	SEC	QTR	QTR	TAX LOT	TOTAL AC
IRR	36 S	5W	20	SW	SW	1401	0.80

District Conveyance System:

Description of Delivery System: 6" PVC PIPE; 2" stand pipe & HOSE BIB

Headgate: G-000072

Canal: HIGHLINE CANAL

Beneficial Use:

Description of Beneficial Use: LAWN, TREES, FLOWERS, SHRUBS

Method Used to Calculate Beneficial Use: VISUAL

User Interviewed: Yes No
 Beneficial Use Made as Authorized Yes No

Description of Beneficial Use if Less than Authorized: _____

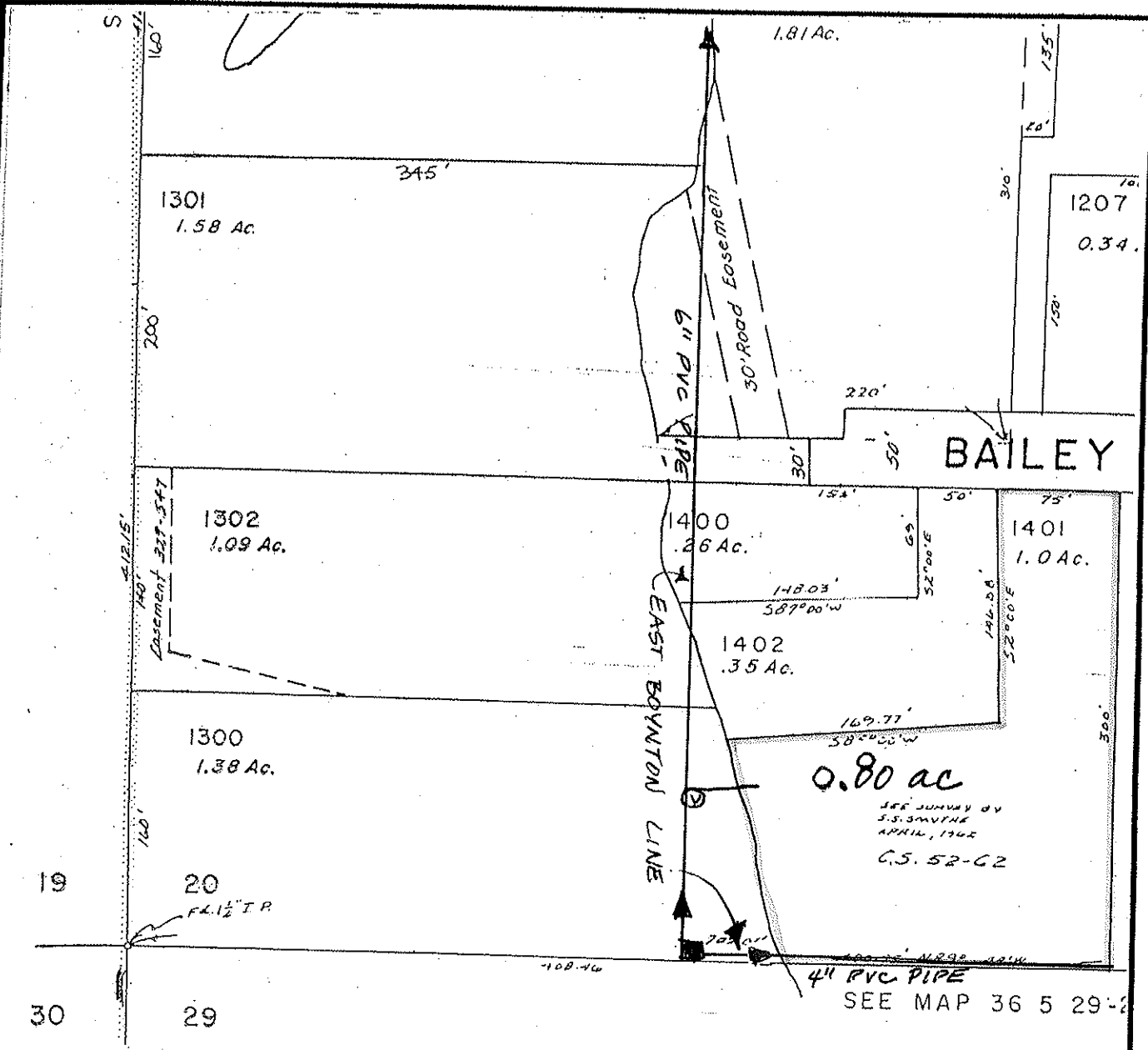
Inspected By: Donald E Miller Date: 9-15-14

Instructions: Attach and label the corresponding final proof map.

SW 1/4 SW 1/4 Section 20, T 36 S, R 5 W, WM

Josephine County, Oregon

Scale: 1" = 100'



FINAL PROOF MAP

LIE PING XIE

TAX LOT #: 1401 1.00 ACRES

GRANTS PASS ID

DIN: 769B-165

CLAIM OF BENEFICIAL USE Site Report

Transfer Number: T-7698

District Internal Notice #: 7698-166

User Name: HERB & PHYLLIS FASZER

Situs: 871 BAILEY DRIVE

Place of Use:

USE	TWP	RNG	SEC	QTR	QTR	TAX LOT	TOTAL AC
IRR	36 S	5W	20	SW	SW	1701	0.46

District Conveyance System:

Description of Delivery System: ^{4" PVC} private pipeline, ^{2" PVC} stand pipe & hose bib in back yard

Headgate: G-000072

Canal: HIGHLINE CANAL

Beneficial Use:

Description of Beneficial Use: lawns, shrubs, trees, flowers

Method Used to Calculate Beneficial Use: VISUAL

User Interviewed: Yes No
 Beneficial Use Made as Authorized Yes No

Description of Beneficial Use if Less than Authorized: _____

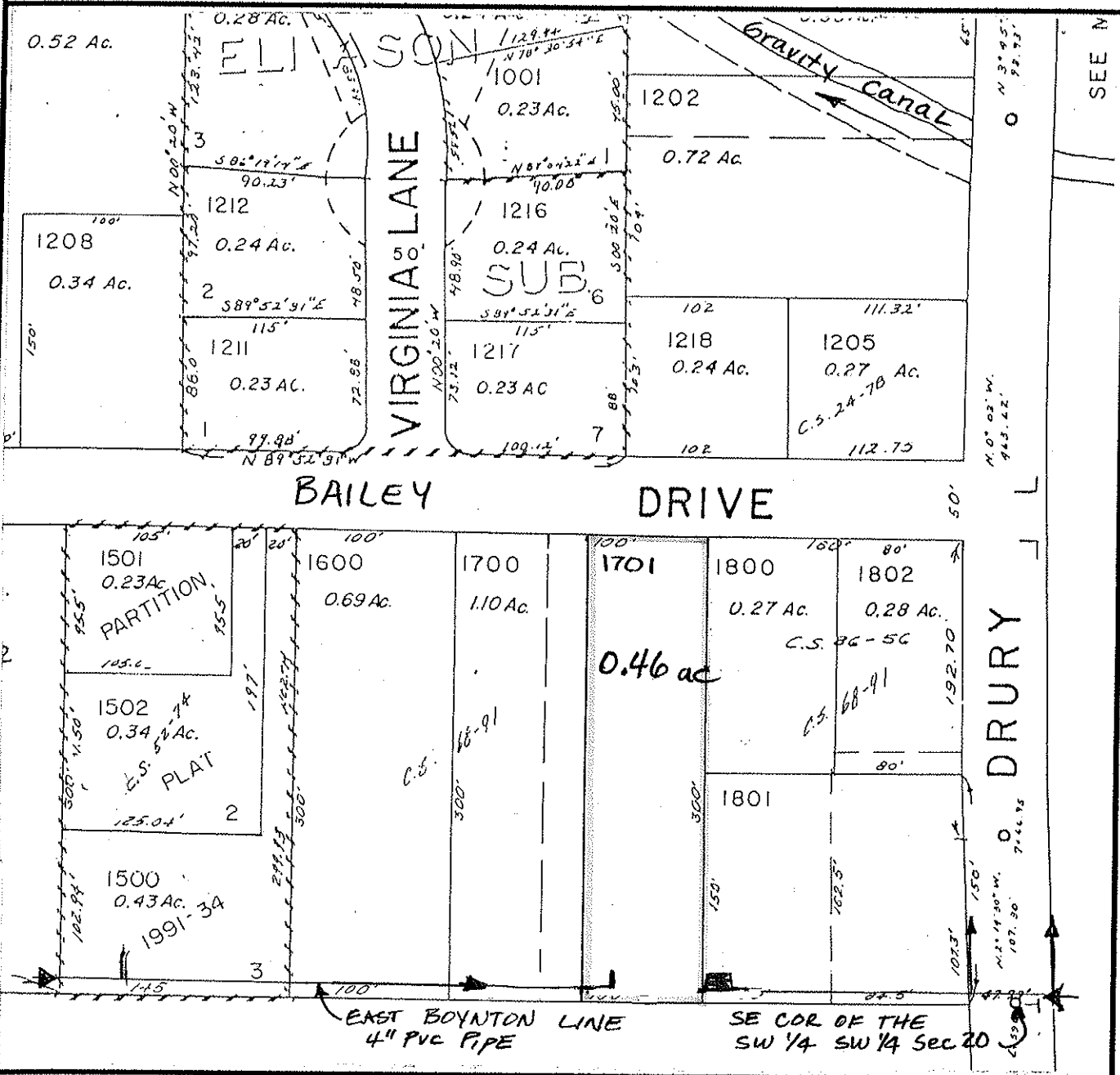
Inspected By: Donald E Miller Date: 7-14-14

Instructions: Attach and label the corresponding final proof map.

SW 1/4 SW 1/4 Section 20, T 36 S, R 5 W, WM

Josephine County, Oregon

Scale: 1" = 100'



FINAL PROOF MAP

HERB & PHYLLIS FASZER

TAX LOT #: 1701 0.46 ACRES

GRANTS PASS ID

DIN: 7698-166

CLAIM OF BENEFICIAL USE Site Report

Transfer Number: T-7698

District Internal Notice #: 7698-167

User Name: LAURA ROGERS

Situs: 1804 DRURY DRIVE

Place of Use:

USE	TWP	RNG	SEC	QTR	QTR	TAX LOT	TOTAL AC
IRR	36 S	5W	20	SW	SW	1801/1804	0.13

District Conveyance System:

Description of Delivery System: piped - stand pipe a hose bib in back yard

Headgate: G-000072

Canal: HIGHLINE CANAL

Beneficial Use:

Description of Beneficial Use: lawn, shrubs, trees, flowers

Method Used to Calculate Beneficial Use: VISUAL

User Interviewed: Yes No
 Beneficial Use Made as Authorized Yes No

Description of Beneficial Use if Less than Authorized: _____

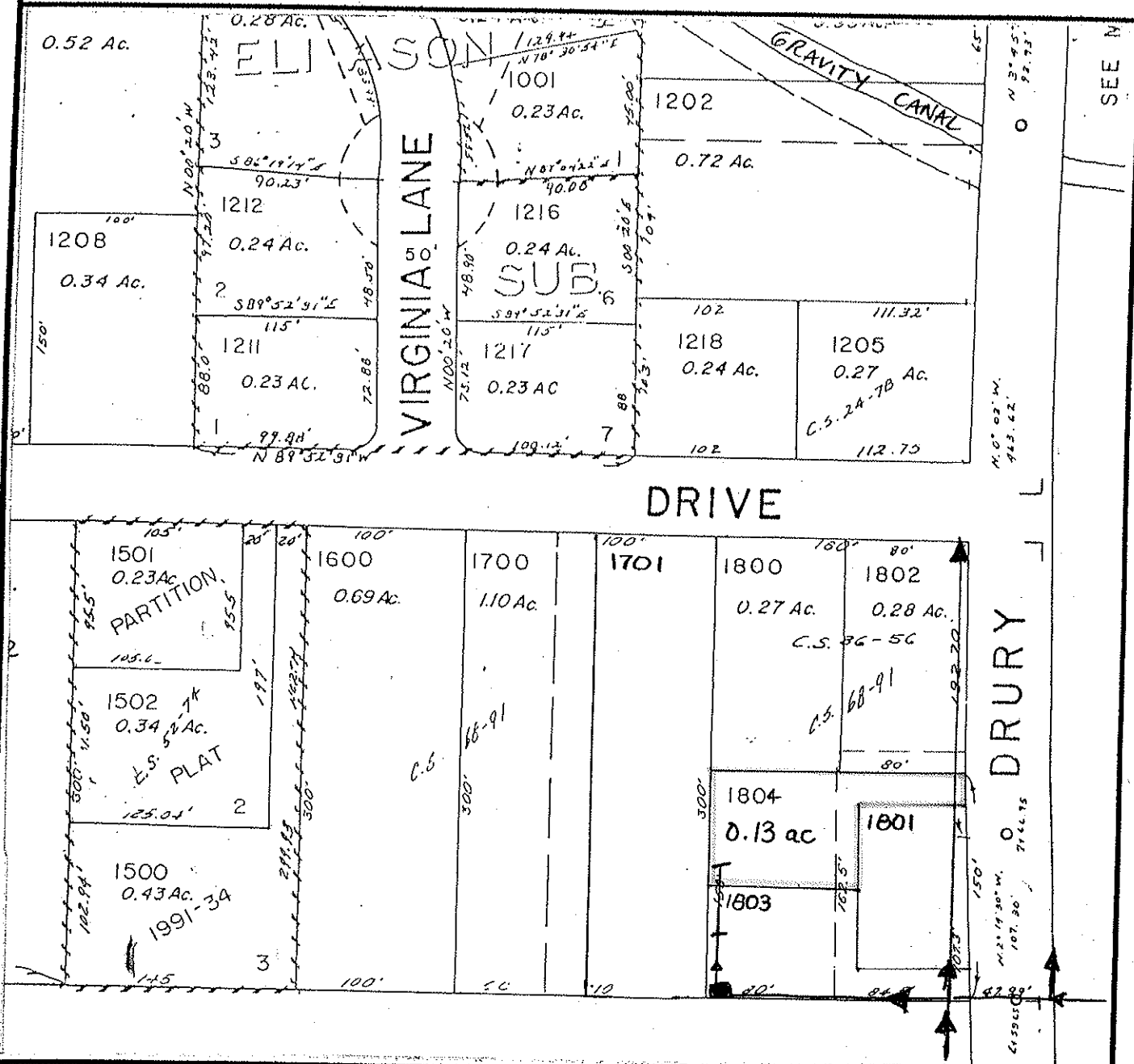
Inspected By: Donald E Miller Date: 7-14-14

Instructions: Attach and label the corresponding final proof map.

SW 1/4 SW 1/4 Section 20, T 36 S, R 5 W, WM

Josephine County, Oregon

Scale: 1" = 100'



FINAL PROOF MAP

Laura Rogers

1801

TAX LOT #: 1804 **0.13** **ACRES**

GRANTS PASS ID

DIN: 7698-167

CLAIM OF BENEFICIAL USE Site Report

Transfer Number: T-7698

District Internal Notice #: 7698-168

User Name: EVENINGSIDE PROPERTIES LLC

Situs: 1074 FRUITDALE DRIVE

Place of Use:

USE	TWP	RNG	SEC	QTR	QTR	TAX LOT	TOTAL AC
IRR	36 S	5W	20	SE	SW	300/302	0.23

District Conveyance System:

Description of Delivery System: ^{2" PVC} PRIVATE IRRIG. LINE, stand pipe & hose
bib in yard

Headgate: G-000075

Canal: GRAVITY CANAL

Beneficial Use:

Description of Beneficial Use: TREES, SHRUBS, LAWNS, FLOWERS

Method Used to Calculate Beneficial Use: VISUAL

User Interviewed: Yes No
 Beneficial Use Made as Authorized Yes No

Description of Beneficial Use if Less than Authorized: _____

Inspected By: Donald E. Miller Date: 7-14-14

Instructions: Attach and label the corresponding final proof map.

SE 1/4 SW 1/4 Section 20, T 36 S, R 5 W, WM

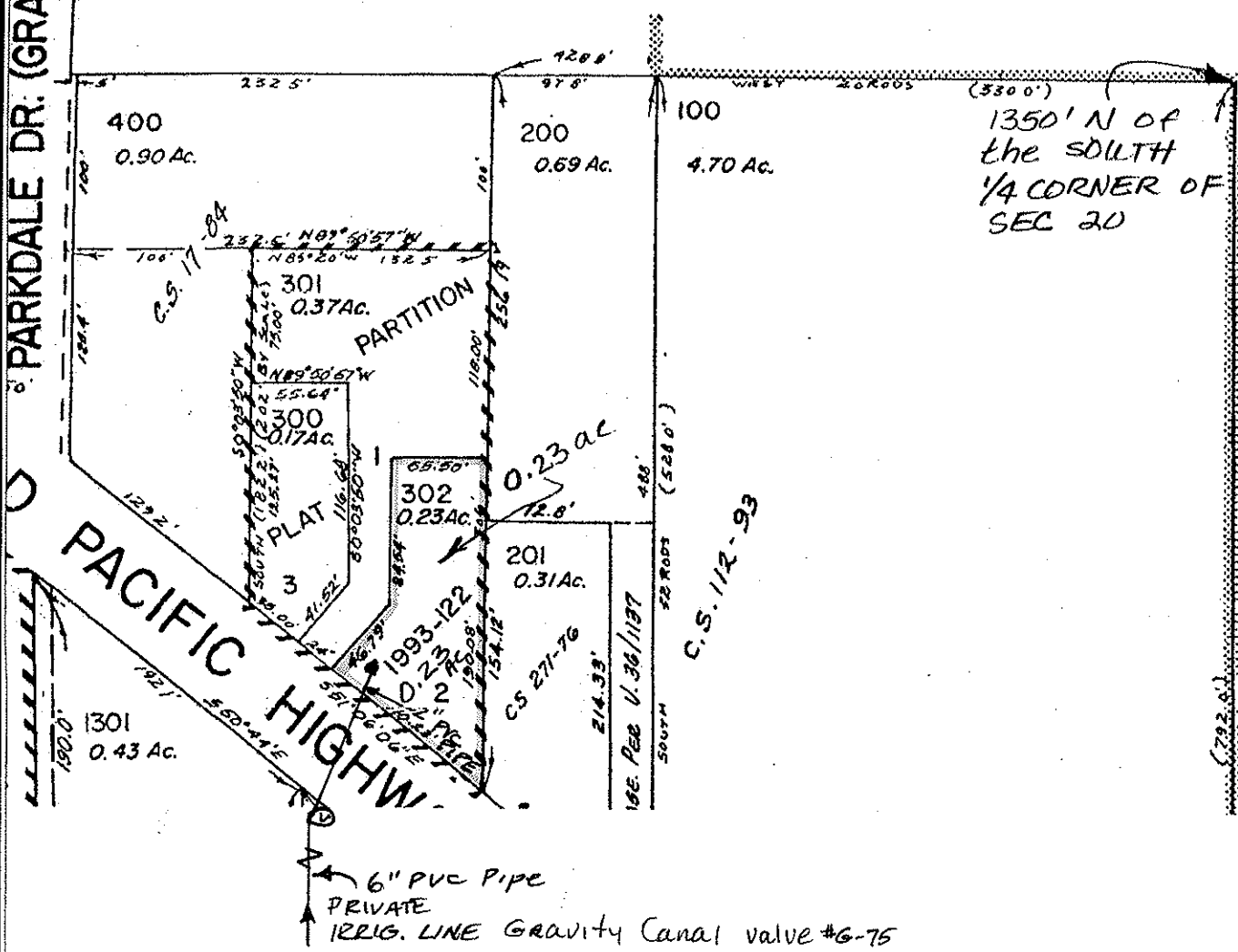
Josephine County, Oregon

Scale: 1" = 100'



PARKDALE DR. (GRANGE RD.)

PACIFIC HIGHWAY



FINAL PROOF MAP

EVENINGSIDE PROPERTIES, LLC

TAX LOT #: 300/302 0.23 ACRES

GRANTS PASS ID

DIN: 7698-168

CLAIM OF BENEFICIAL USE Site Report

Transfer Number: T-7698

District Internal Notice #: 7698-169

User Name: JASON & BARBARA GRIFFIN

Situs: 1270 ROGUE RIVER HWY

Place of Use:

USE	TWP	RNG	SEC	QTR	QTR	TAX LOT	TOTAL AC
IRR	36 S	5W	20	NW	SE	2600	0.66

District Conveyance System:

Description of Delivery System: PUMPS FROM IRRIG BOX IN S.W. CORNER OF PROPERTY

Headgate: G-000078

Canal: GRAVITY CANAL

Beneficial Use:

Description of Beneficial Use: SHRUBS & TREES, FLOWERS

Method Used to Calculate Beneficial Use: VISUAL

User Interviewed:

Yes

No

Beneficial Use Made as Authorized

Yes

No

Description of Beneficial Use if Less than Authorized: _____

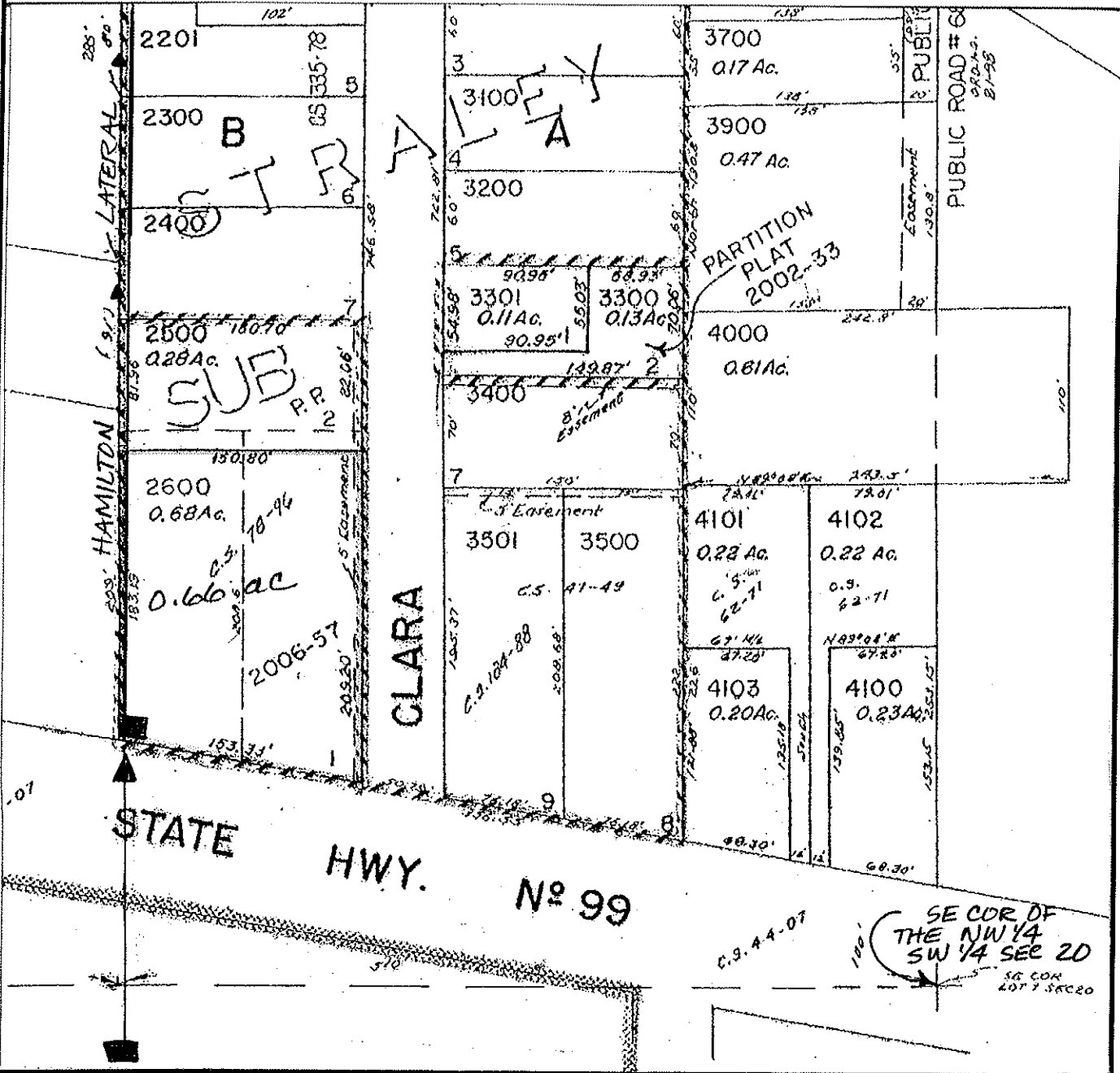
Inspected By: Donald E Miller Date: 7-14-14

Instructions: Attach and label the corresponding final proof map.

NW 1/4 SE 1/4 Section 20, T 36 S, R 5 W, WM

Josephine County, Oregon

Scale: 1" = 100'



FINAL PROOF MAP

JASON & BARBARA GRIFFIN

TAX LOT #: 2600 0.66 ACRES

GRANTS PASS ID

DIN: 7698-169

CLAIM OF BENEFICIAL USE Site Report

Transfer Number: T-7698

District Internal Notice #: 7698-170

User Name: CLYDE & MYRA SHORT, TRUSTEES

Situs: 1438 SE CHERRY LANE

Place of Use:

USE	TWP	RNG	SEC	QTR	QTR	TAX LOT	TOTAL AC
IRR	36 S	5W	21	SW	NW	2700	0.28

District Conveyance System:

Description of Delivery System: ^{6" PVC} private line, ^{2" PVC} stand pipe & hose bib in back yard

Headgate: T-045/JO LE/017

Canal: LEIGH LATERAL

Beneficial Use:

Description of Beneficial Use: lawns, shrubs, trees, flowers

Method Used to Calculate Beneficial Use: visual

User Interviewed: Yes No
 Beneficial Use Made as Authorized Yes No

Description of Beneficial Use if Less than Authorized: _____

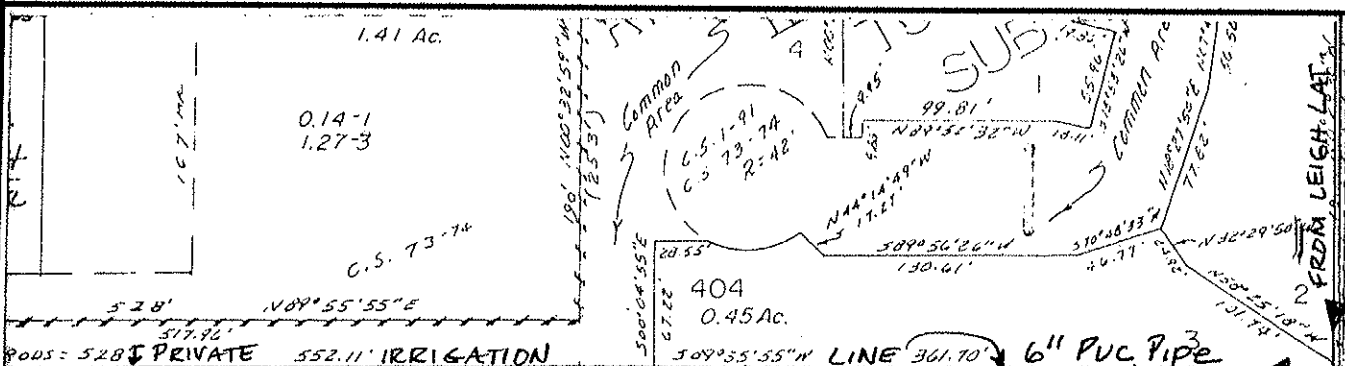
Inspected By: Donald E Miller Date: 7-14-14

Instructions: Attach and label the corresponding final proof map.

SW 1/4 NW 1/4 Section 21, T 36 S, R 5 W, WM

Josephine County, Oregon

Scale: 1" = 100'



400	2500	2600	2700	2800	2900	3000
			0.28 ac			
4	5	6	7	8	9	

CHERRY

275' North & 520' East of the West 1/4 COR. of Sec 21

LANE

3300	4	5	6	7	8	9
	3400	3500	3600	3700	3900	4000
					7	8

4900	4800	4700	4600	13	12	4300	4200
				4500	4400		
	15	14	13	12	11	10	

PORTOLA

SUBDIVISION

FINAL PROOF MAP

CLYDE A & MYRA SHORT

TAX LOT #: 2700 0.28 ACRES

GRANTS PASS ID

DIN: 769B-170

CLAIM OF BENEFICIAL USE Site Report

Transfer Number: T-7698

District Internal Notice #: 2012-24

User Name: JOANNE M GARIBAY REV LIV TRUST

Situs: 1445 SE CHERRY LANE

Place of Use:

USE	TWP	RNG	SEC	QTR	QTR	TAX LOT	TOTAL AC
IRR	36 S	5W	21	SW	NW	3600	0.22

District Conveyance System:

Description of Delivery System: ^{6" PVC} private pipeline - ^{2" PVC} stand pipe & hose bib in backyard

Headgate: T-045/JO LE/017

Canal: LEIGH LATERAL

Beneficial Use:

Description of Beneficial Use: lawns, flowers, shrubs, trees

Method Used to Calculate Beneficial Use: VISUAL

User Interviewed:

Yes

No

Beneficial Use Made as Authorized

Yes

No

Description of Beneficial Use if Less than Authorized: _____

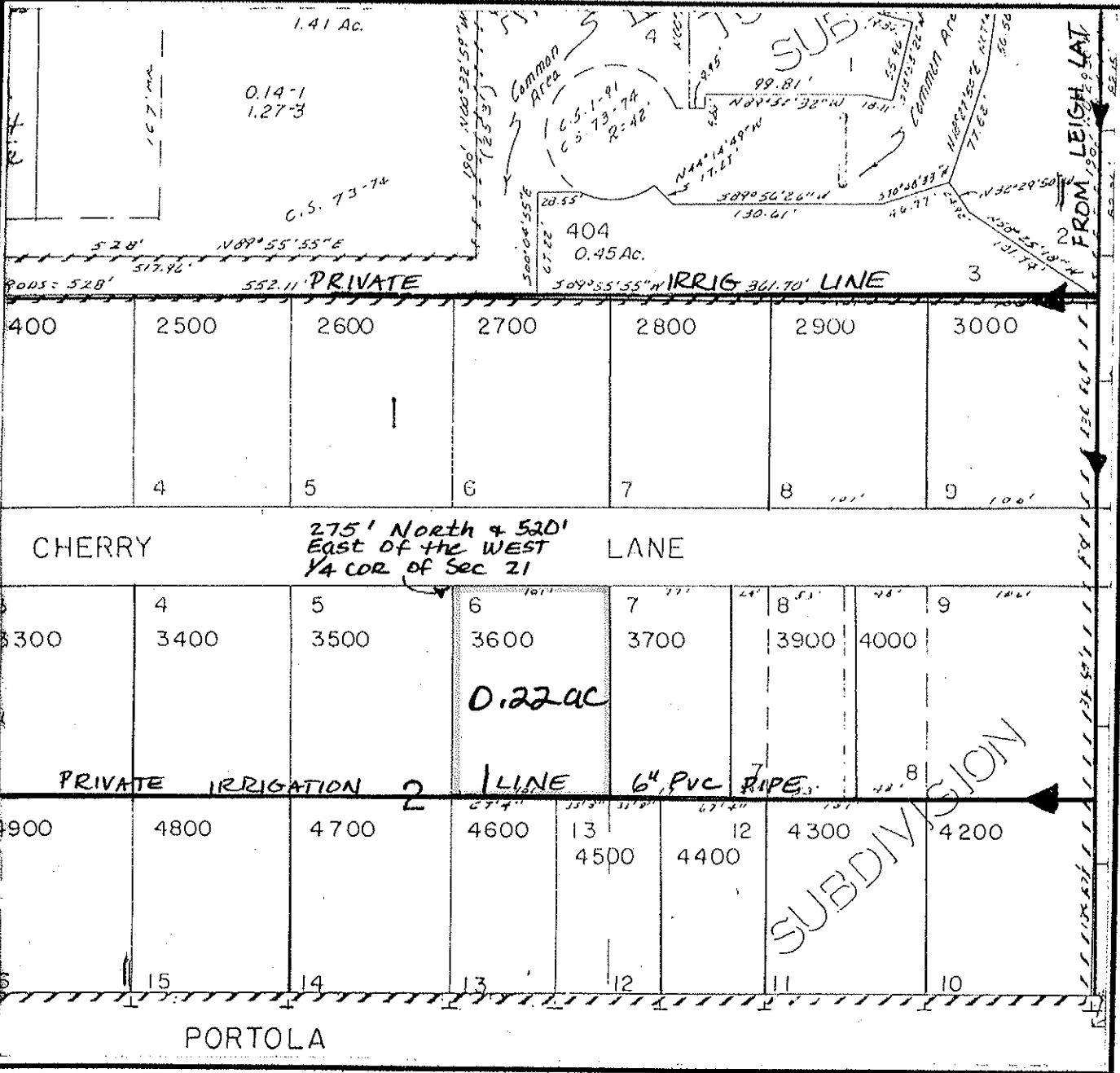
Inspected By: Donald E Miller Date: 7-14-14

Instructions: Attach and label the corresponding final proof map.

SW 1/4 NW 1/4 Section 21, T 36 S, R 5 W, WM

Josephine County, Oregon

Scale: 1" = 100'



FINAL PROOF MAP

Joanne M. Garibay Revoc Living Trust

TAX LOT #: 3600 0.22 **ACRES**

GRANTS PASS ID

DIN: 2012-24

CLAIM OF BENEFICIAL USE Site Report

Transfer Number: T-7698

District Internal Notice #: 2012-25

User Name: DAVID H & TERESSA M BELL

Situs: 1449 SE CHERRY LANE

Place of Use:

USE	TWP	RNG	SEC	QTR	QTR	TAX LOT	TOTAL AC
IRR	36 S	5W	21	SW	NW	3700	0.20

District Conveyance System:

Description of Delivery System: ^{6" PVC} private pipeline - ^{2" PVC} stand pipe & hose
 Headgate: T-045/JO LE/017 Canal: LEIGH LATERAL ^{bib in back} YARD

Beneficial Use:

Description of Beneficial Use: lawns, shrubs, trees, flowers, garden

Method Used to Calculate Beneficial Use: VISUAL

User Interviewed: Yes No
 Beneficial Use Made as Authorized Yes No

Description of Beneficial Use if Less than Authorized: _____

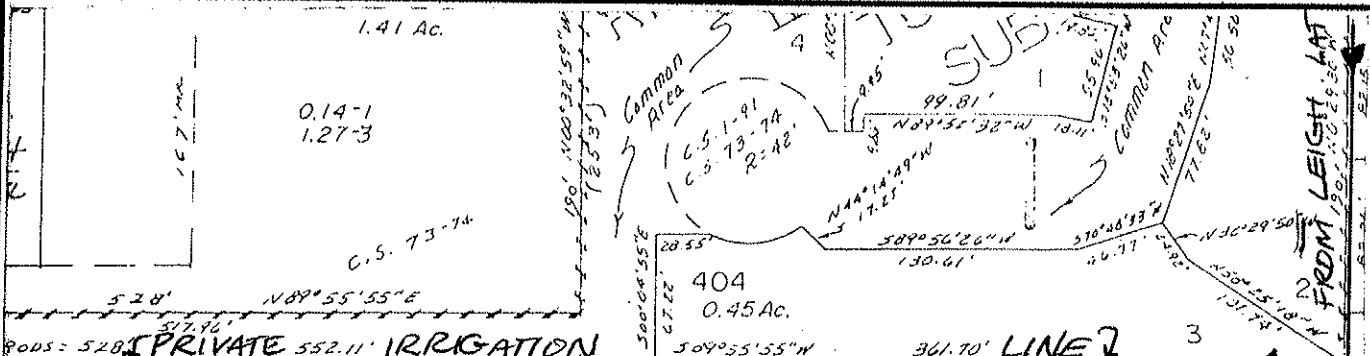
Inspected By: Donald E Miller Date: 7-14-14

Instructions: Attach and label the corresponding final proof map.

SW 1/4 NW 1/4 Section 21, T 36 S, R 5 W, WM

Josephine County, Oregon

Scale: 1" = 100'



400	2500	2600	2700	2800	2900	3000
	4	5	6	7	8	9

CHERRY 275' North & 520' East of the WEST 1/4 COR. of Sec 21 LANE

3300	4	5	6	7	8	9
3400	3400	3500	3600	3700	3900	4000
				0.20 ac		

PRIVATE IRRIG 2 LINE 6" PVC PIPE

3900	4800	4700	4600	13	12	4300	4200
				4500	4400		
	15	14	13	12	11		10

PORTOLA

FINAL PROOF MAP

DAVID H & Teressa M Bell

TAX LOT #: 3700 0.20 ACRES

GRANTS PASS ID

DIN: 2012-25

CLAIM OF BENEFICIAL USE Site Report

Transfer Number: T-7698

District Internal Notice #: 2012-25

User Name: SARRA R BISHOP

Situs: 1455 SE CHERRY LANE

Place of Use:

USE	TWP	RNG	SEC	QTR	QTR	TAX LOT	TOTAL AC
IRR	36 S	5W	21	SW	NW	3900	0.20

District Conveyance System:

Description of Delivery System: ^{6" PVC Pipe} private line - ^{2" PVC} stand pipe & hose bib _{in back yard}

Headgate: T-045/JO LE/017

Canal: LEIGH LATERAL

Beneficial Use:

Description of Beneficial Use: lawns, trees, shrubs, garden, flowers

Method Used to Calculate Beneficial Use: VISUAL

User Interviewed: () Yes () No
 Beneficial Use Made as Authorized () Yes () No

Description of Beneficial Use if Less than Authorized: _____

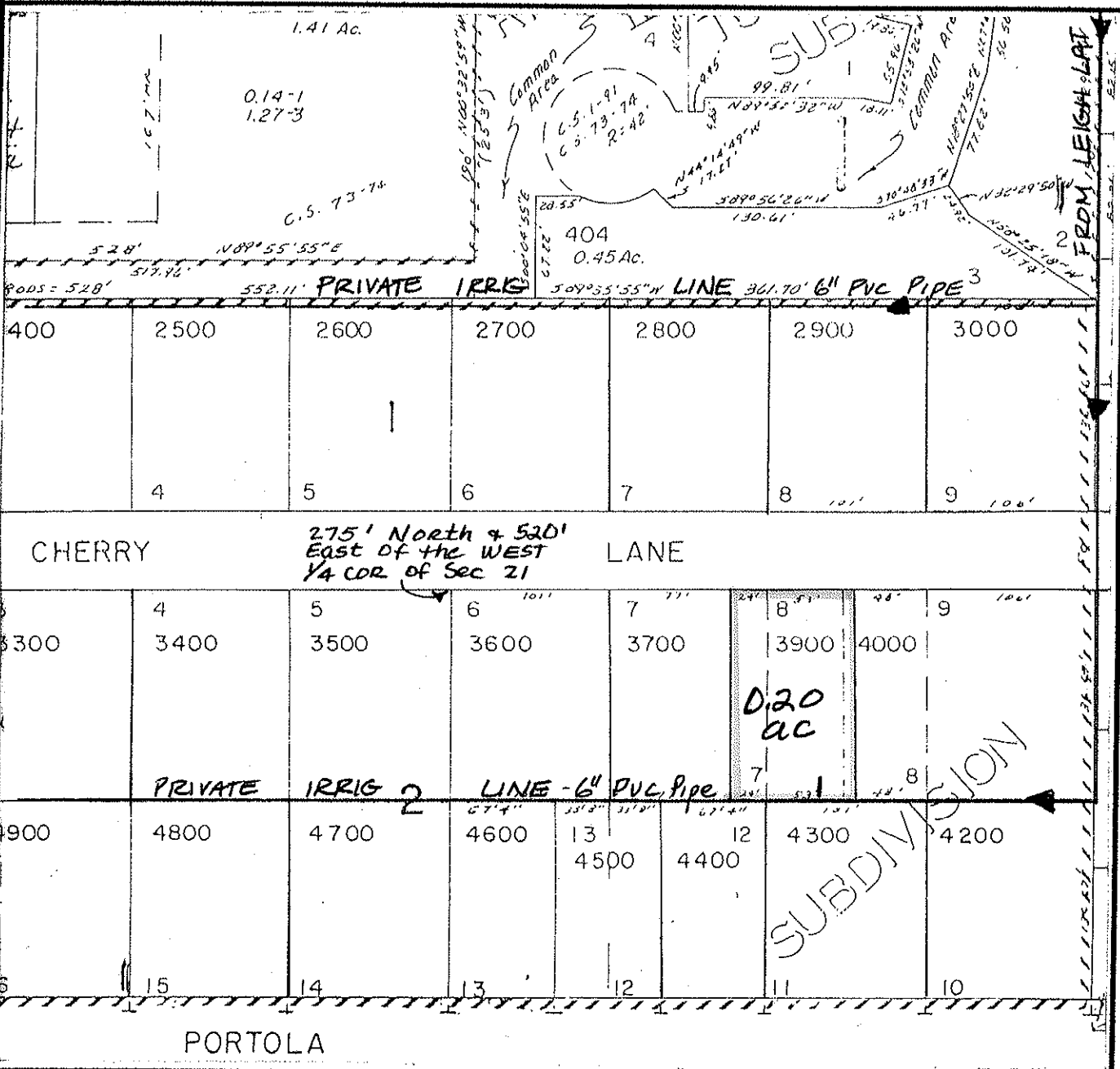
Inspected By: Donald E Miller Date: 7-14-14

Instructions: Attach and label the corresponding final proof map.

SW 1/4 NW 1/4 Section 21, T 36 S, R 5 W, WM

Josephine County, Oregon

Scale: 1" = 100'



FINAL PROOF MAP

Sarra R. Bishop

TAX LOT #: 3900 0.20 ACRES

GRANTS PASS ID

DIN: 2012-25

CLAIM OF BENEFICIAL USE Site Report

Transfer Number: T-7698

District Internal Notice #: 7698-174

User Name: COTTAGES BY THE ROGUE LLC

Situs: 4600 ROGUE RIVER HWY

Place of Use:

USE	TWP	RNG	SEC	QTR	QTR	TAX LOT	TOTAL AC
IRR	36 S	5W	23	SE	SE	1900	0.52

District Conveyance System:

Description of Delivery System: ^{2" & 4"} PRIVATE Pipelines from Canal - ^{2" galv.} stand pipes and hose bib on property.

Headgate: PRIVATE

Canal: HIGHLINE CANAL

Beneficial Use:

Description of Beneficial Use: TREES, lawns, shrubs, flowers

Method Used to Calculate Beneficial Use: VISUAL

User Interviewed: Yes No
 Beneficial Use Made as Authorized Yes No

Description of Beneficial Use if Less than Authorized: _____

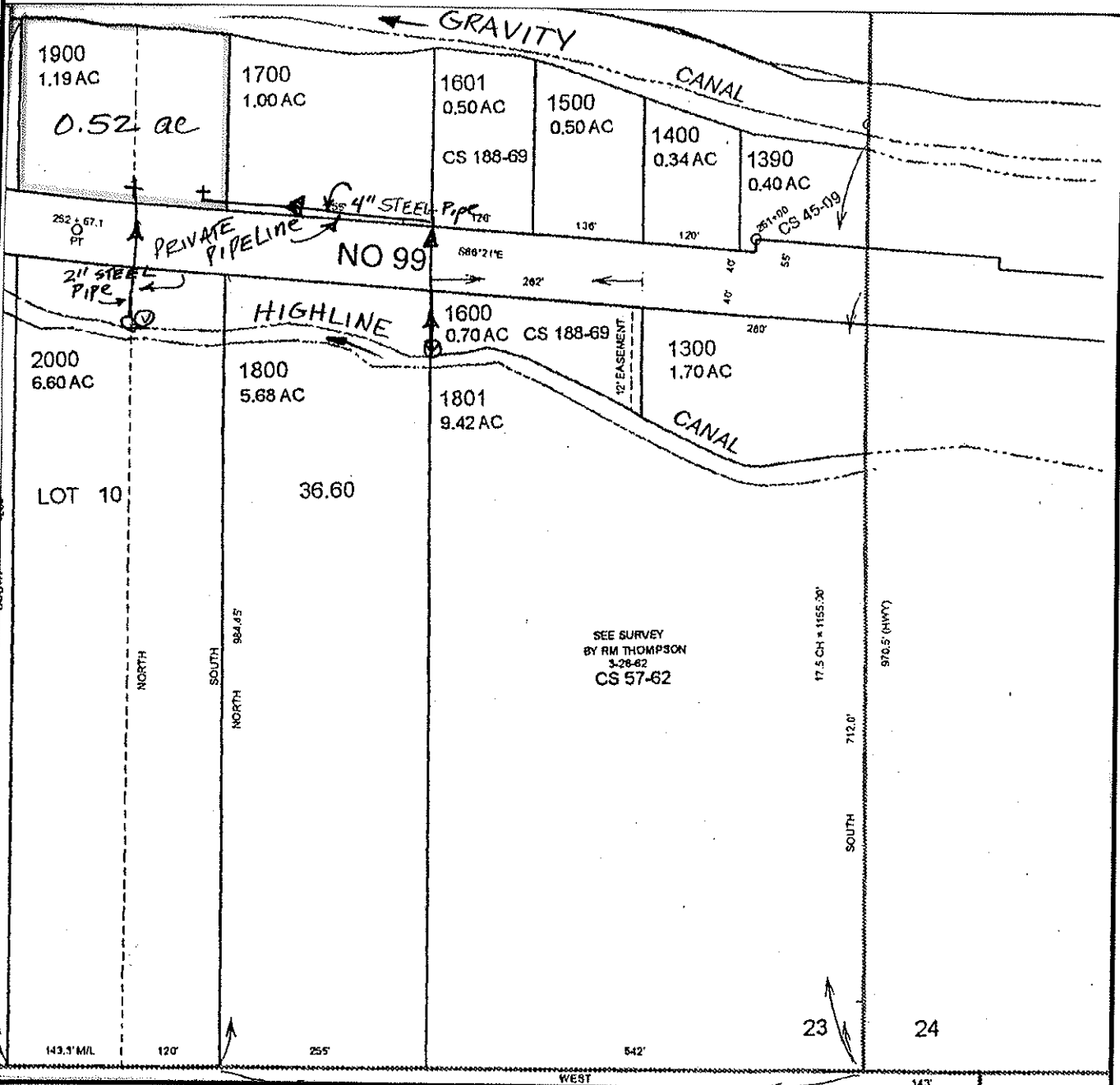
Inspected By: Donald E Miller Date: 7-14-14

Instructions: Attach and label the corresponding final proof map.

SE 1/4 SE 1/4 Section 23, T 36 S, R 5 W, WM

Josephine County, Oregon

Scale: 1" = 200'



FINAL PROOF MAP

26 | 25

COTTAGES BY THE ROGUE LLC

TAX LOT #: 1900 0.52 ACRES

GRANTS PASS ID

DIN: 7698-174

CLAIM OF BENEFICIAL USE Site Report

Transfer Number: T-7698

District Internal Notice #: 7698-175

User Name: THEODORE B WERNER

Situs: 4314 FOOTHILL BLVD

Place of Use:

USE	TWP	RNG	SEC	QTR	QTR	TAX LOT	TOTAL AC
IRR	36 S	5W	24	SE	NW	700	7.00

District Conveyance System:

Description of Delivery System: pumps^{up} from canal & floods below

Headgate: T-003

Canal: TOKAY CANAL

Beneficial Use:

Description of Beneficial Use: pasture, garden, trees, lawn, shrubs, flowers

Method Used to Calculate Beneficial Use: visual

User Interviewed:

Yes

No

Beneficial Use Made as Authorized

Yes

No

Description of Beneficial Use if Less than Authorized: _____

Inspected By: Donald E Miller

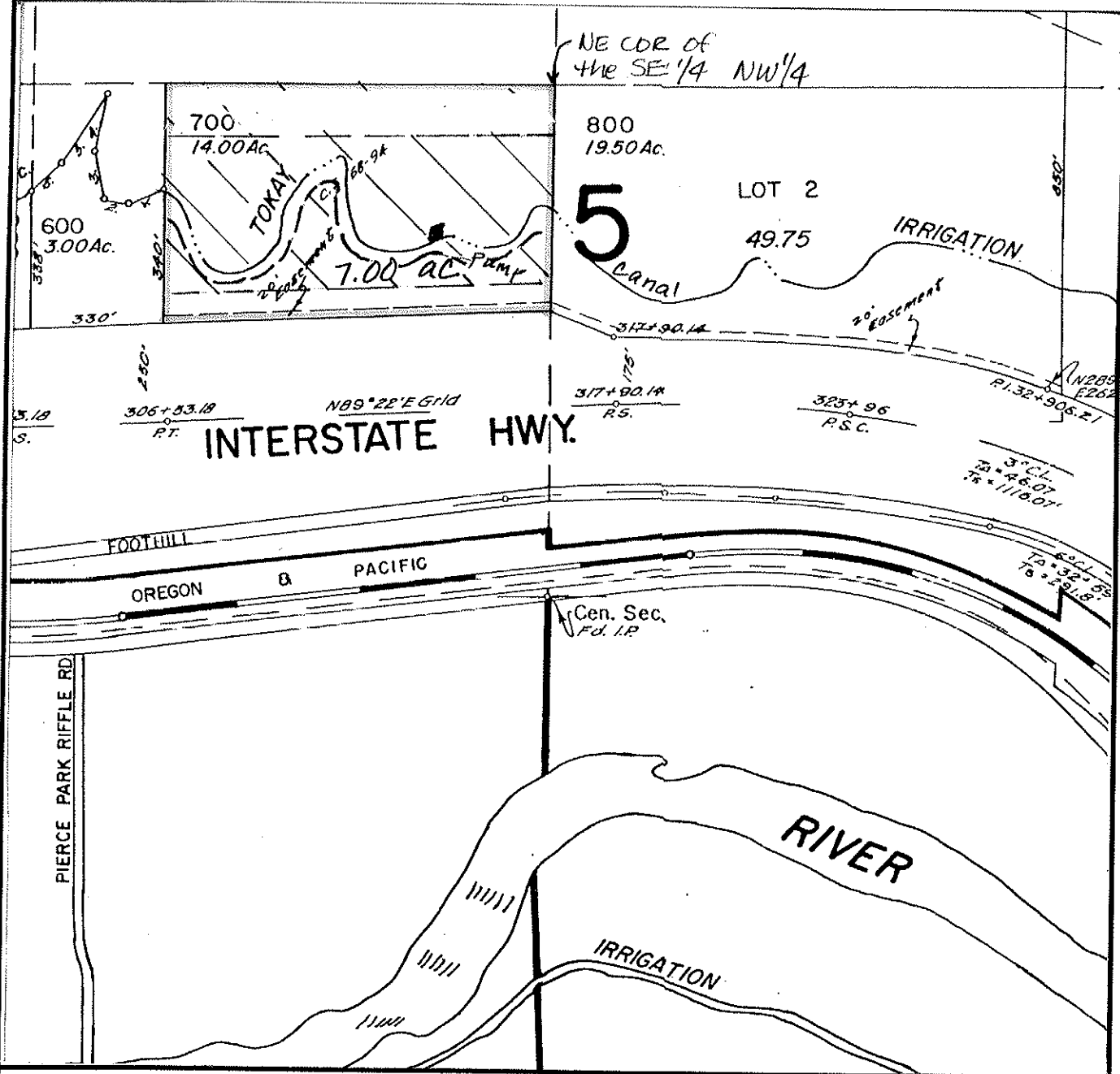
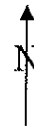
Date: 7-28-14

Instructions: Attach and label the corresponding final proof map.

SE 1/4 NW 1/4 Section 24, T 36 S, R 5 W, WM

Josephine County, Oregon

Scale: 1" = 400'



FINAL PROOF MAP

THEODORE B WERNER

TAX LOT #: 700 7.00 ACRES

GRANTS PASS ID

DIN: 7698-175

CLAIM OF BENEFICIAL USE Site Report

Transfer Number: T-7698

District Internal Notice #: 7698-176

User Name: GARY J BALDWIN

Situs: 5382 ROGUE RIVER HWY

Place of Use:

USE	TWP	RNG	SEC	QTR	QTR	TAX LOT	TOTAL AC
IRR	36 S	5W	24	NW	SE	1700	3.90
IRR	36 S	5W	24	SW	SE	1700	0.20

District Conveyance System:

Description of Delivery System: PUMPS FROM CANALS; SPRINKLES

Headgate: PRIVATE

Canal: GRAVITY CANAL

Beneficial Use:

Description of Beneficial Use: lawns, trees, shrubs, flowers

Method Used to Calculate Beneficial Use: VISUAL

User Interviewed:

Yes

No

Beneficial Use Made as Authorized

Yes

No

Description of Beneficial Use if Less than Authorized: _____

Inspected By: Donald E Miller

Date: 7-28-14

Instructions: Attach and label the corresponding final proof map.

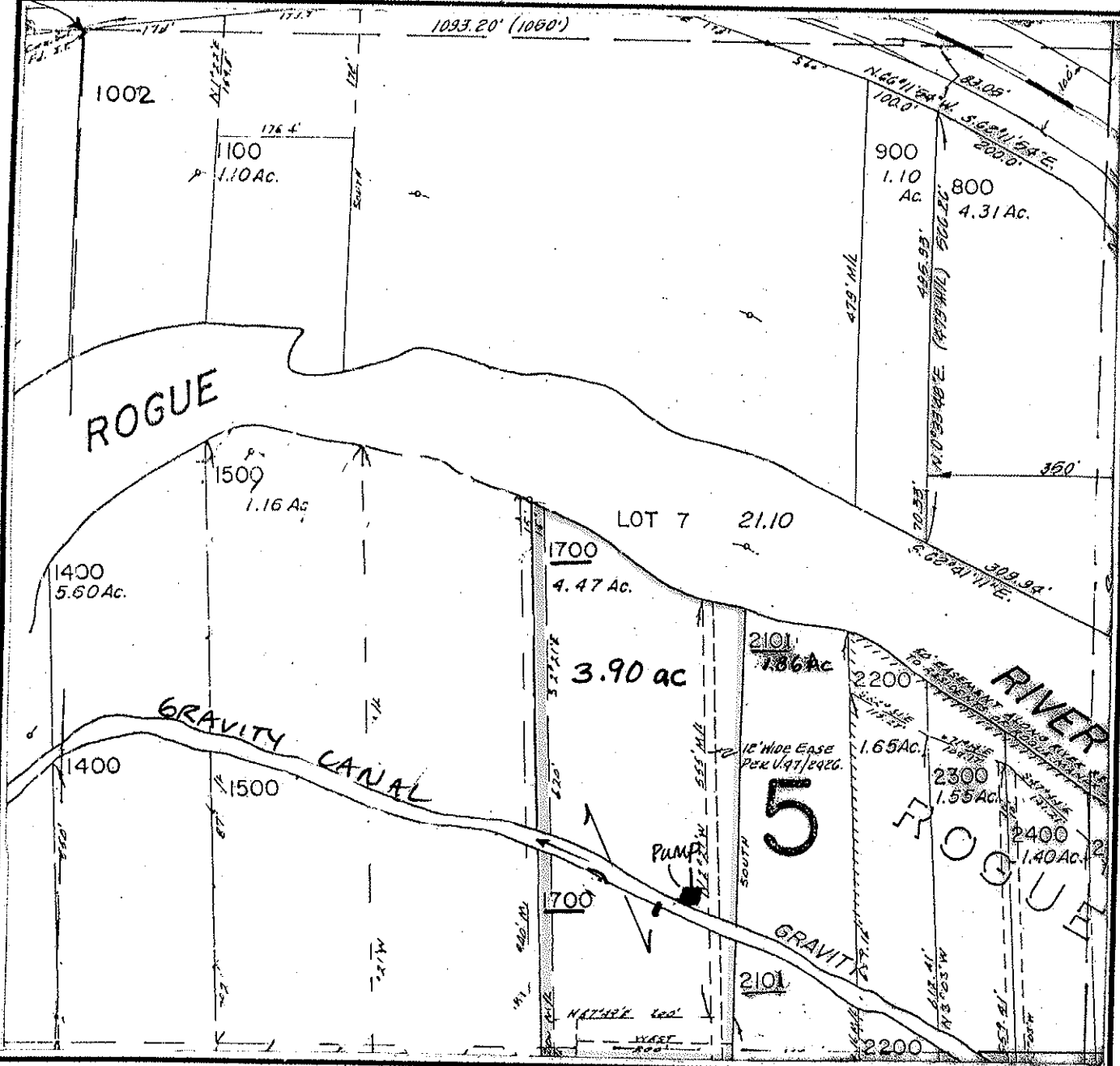
NW 1/4 SE 1/4 Section 24, T 36 S, R 5 W, WM

JOSEPHINE County, Oregon

Scale: 1" = 200'



CENTER OF SECTION



FINAL PROOF MAP

GARY J BALDWIN

TAX LOT #: 1700 3.90 ACRES

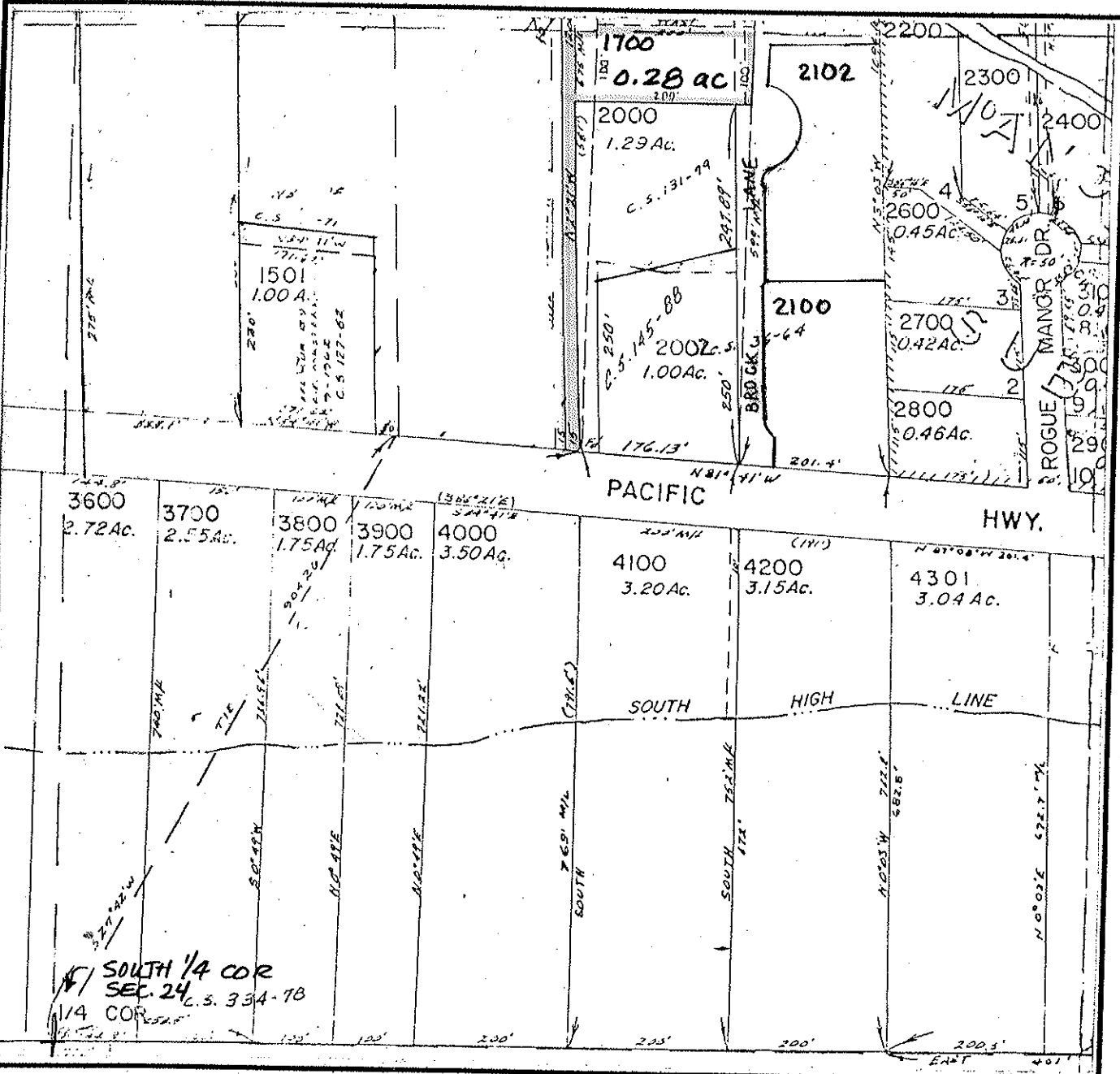
GRANTS PASS ID

DIN: 7698-176

SW 1/4 SE 1/4 Section 24, T 36 S, R 5 W, WM

Josephine County, Oregon

Scale: 1" = 200'



FINAL PROOF MAP

GARY J BALDWIN

TAX LOT #: 1700 0.28 ACRES

GRANTS PASS ID

DIN: 7698-176

CLAIM OF BENEFICIAL USE Site Report

Transfer Number: T-7698

District Internal Notice #: 2010-11

User Name: NEAL P & ANNETTE L VAN SLYKE

Situs: 5388 ROGUE RIVER HWY

Place of Use:

USE	TWP	RNG	SEC	QTR	QTR	TAX LOT	TOTAL AC
IRR	36 S	5W	24	SW	SE	2000	1.18

District Conveyance System:

Description of Delivery System: ^{6" PVC} PRIVATE IRRIG. LINE, ^{2" PVC} HOSE BIB & STAND PIPE IN YARD

Headgate: G-000121

Canal: HIGHLINE CANAL

Beneficial Use:

Description of Beneficial Use: lawns, shrubs, trees, flowers, garden

Method Used to Calculate Beneficial Use: VISUAL

User Interviewed:

Yes

No

Beneficial Use Made as Authorized

Yes

No

Description of Beneficial Use if Less than Authorized: _____

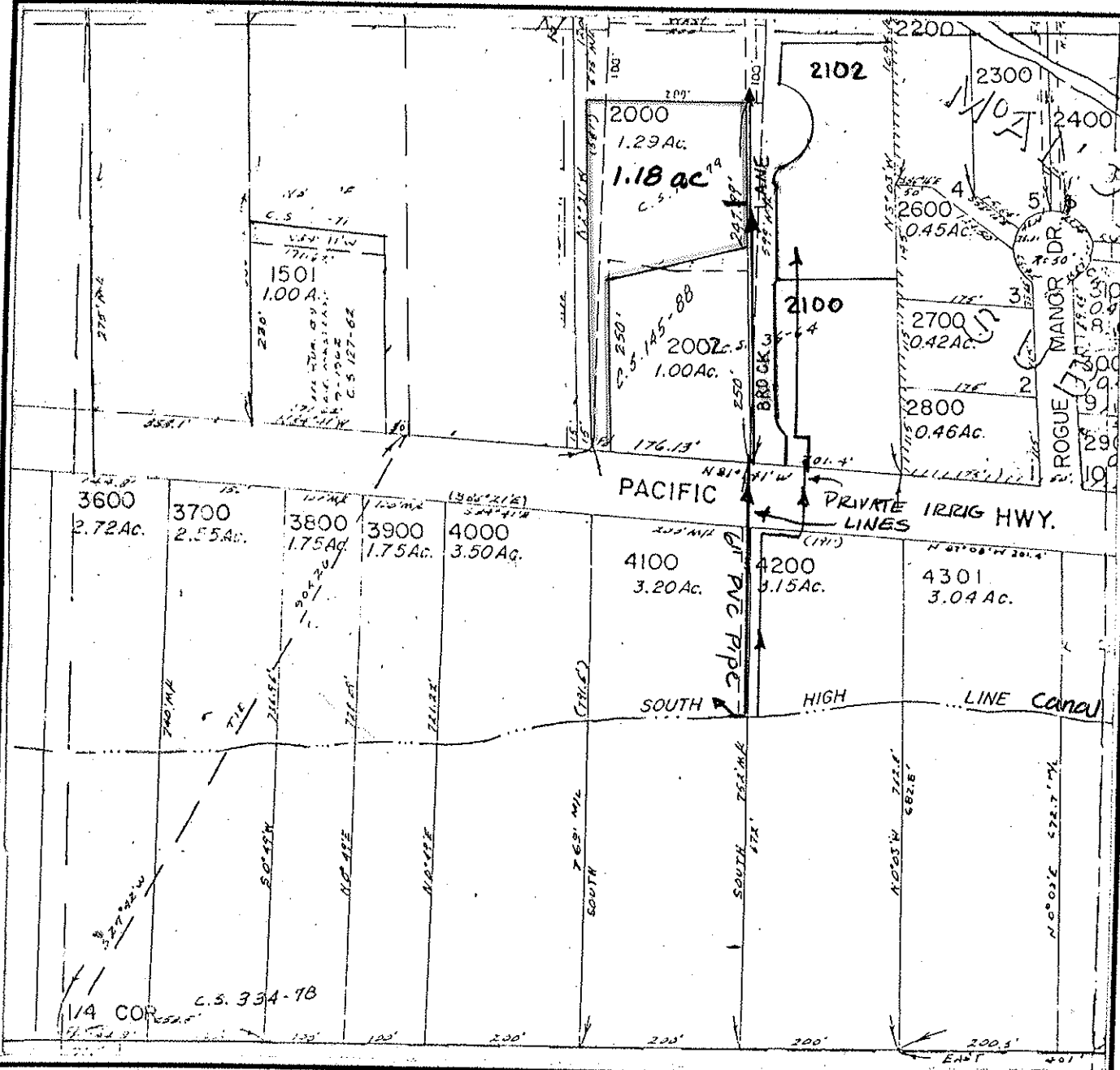
Inspected By: Donald E Miller Date: 7-28-14

Instructions: Attach and label the corresponding final proof map.

SW 1/4 SE 1/4 Section 24, T36 S, R 5 W, WM

JOSEPHINE County, Oregon

Scale: 1" = 200'



FINAL PROOF MAP

NEAL P & ANNETTE L VAN SLYKE

TAX LOT #: 2000 1.18 ACRES

GRANTS PASS ID

DIN: 2010-11

CLAIM OF BENEFICIAL USE Site Report

Transfer Number: T-7698

District Internal Notice #: 7698-178

User Name: RALPH C & DONNA HAYES

Situs: 5392 ROGUE RIVER HWY

Place of Use:

USE	TWP	RNG	SEC	QTR	QTR	TAX LOT	TOTAL AC
IRR	36 S	5W	24	SW	SE	2002	0.90

District Conveyance System:

Description of Delivery System: ^{6" PVC} PRIVATE pipeline, ^{2" PVC} stand pipe & hose bib in yard

Headgate: G-000121

Canal: HIGHLINE CANAL

Beneficial Use:

Description of Beneficial Use: lawns, trees, flowers, shrubs, garden

Method Used to Calculate Beneficial Use: VISUAL

User Interviewed:

Yes

No

Beneficial Use Made as Authorized

Yes

No

Description of Beneficial Use if Less than Authorized: _____

Inspected By: Donald E Miller

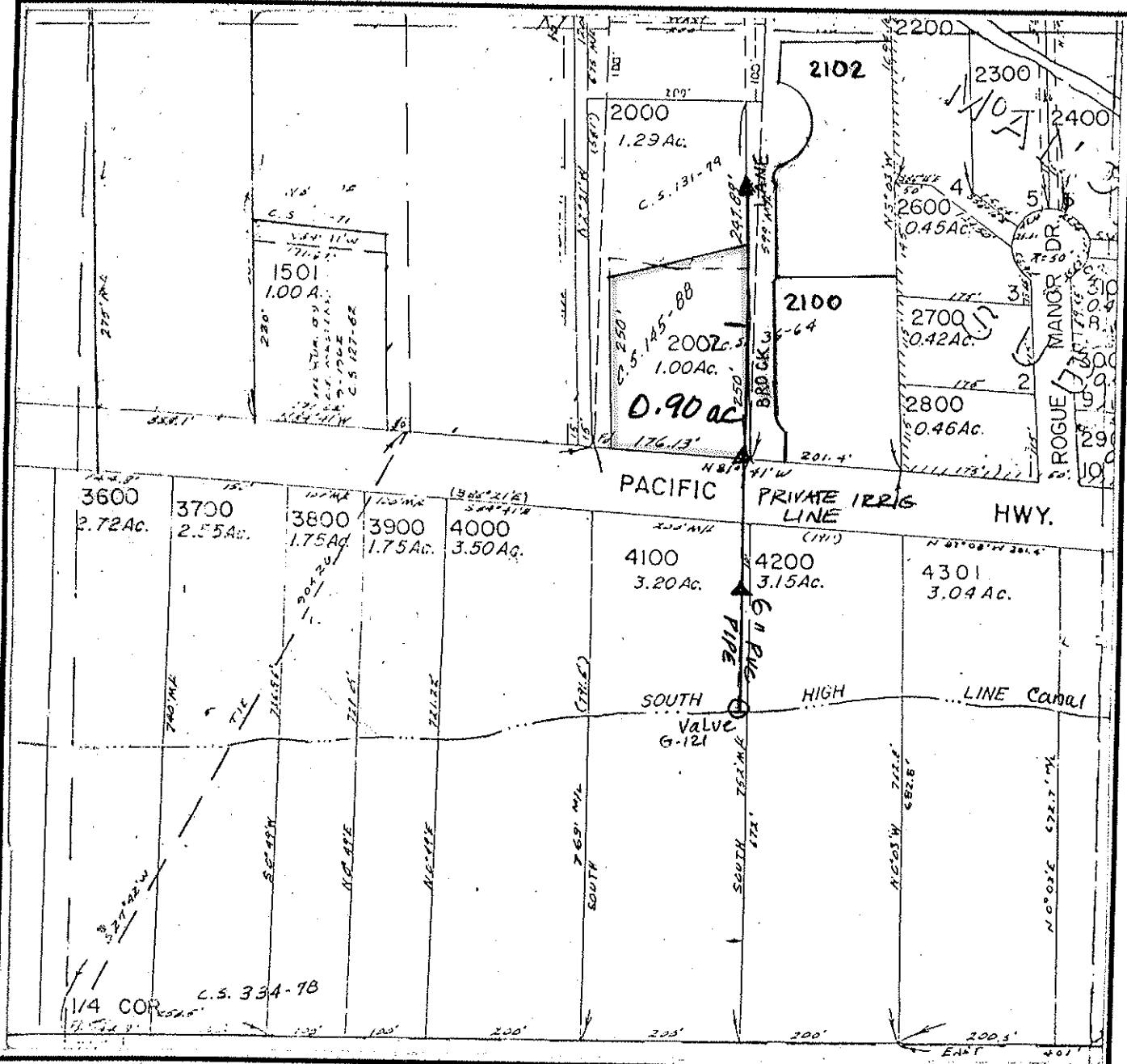
Date: 7-28-14

Instructions: Attach and label the corresponding final proof map.

SW 1/4 SE 1/4 Section 24, T 36 S, R 5 W, WM

Josephine County, Oregon

Scale: 1" = 200'



FINAL PROOF MAP

Ralph C. & Donna Hayes

TAX LOT #: 2002 0.90 **ACRES**

GRANTS PASS ID

DIN: 7698-178

CLAIM OF BENEFICIAL USE Site Report

Transfer Number: T-7698

District Internal Notice #: 7698-413
7698-179

User Name: GARY O DALRYMPLE

Situs: 200 BROCK LANE

Place of Use:

USE	TWP	RNG	SEC	QTR	QTR	TAX LOT	TOTAL AC
IRR	36 S	5 W	24	NW	SE	2100/2101	1.70
IRR	36 S	5 W	24	SW	SE	2100/2101	0.17

District Conveyance System:

Description of Delivery System: pumps from canal - SPRINKLES

Headgate: PRIVATE

Canal: HIGHLINE CANAL (see 7698-179)

Beneficial Use:

Description of Beneficial Use: lawns, shrubs, flowers, trees,

Method Used to Calculate Beneficial Use: VISUAL

User Interviewed:

Yes

No

Beneficial Use Made as Authorized

Yes

No

Description of Beneficial Use if Less than Authorized: _____

Inspected By: Donald E Miller

Date: 7-28-14

Instructions: Attach and label the corresponding final proof map.

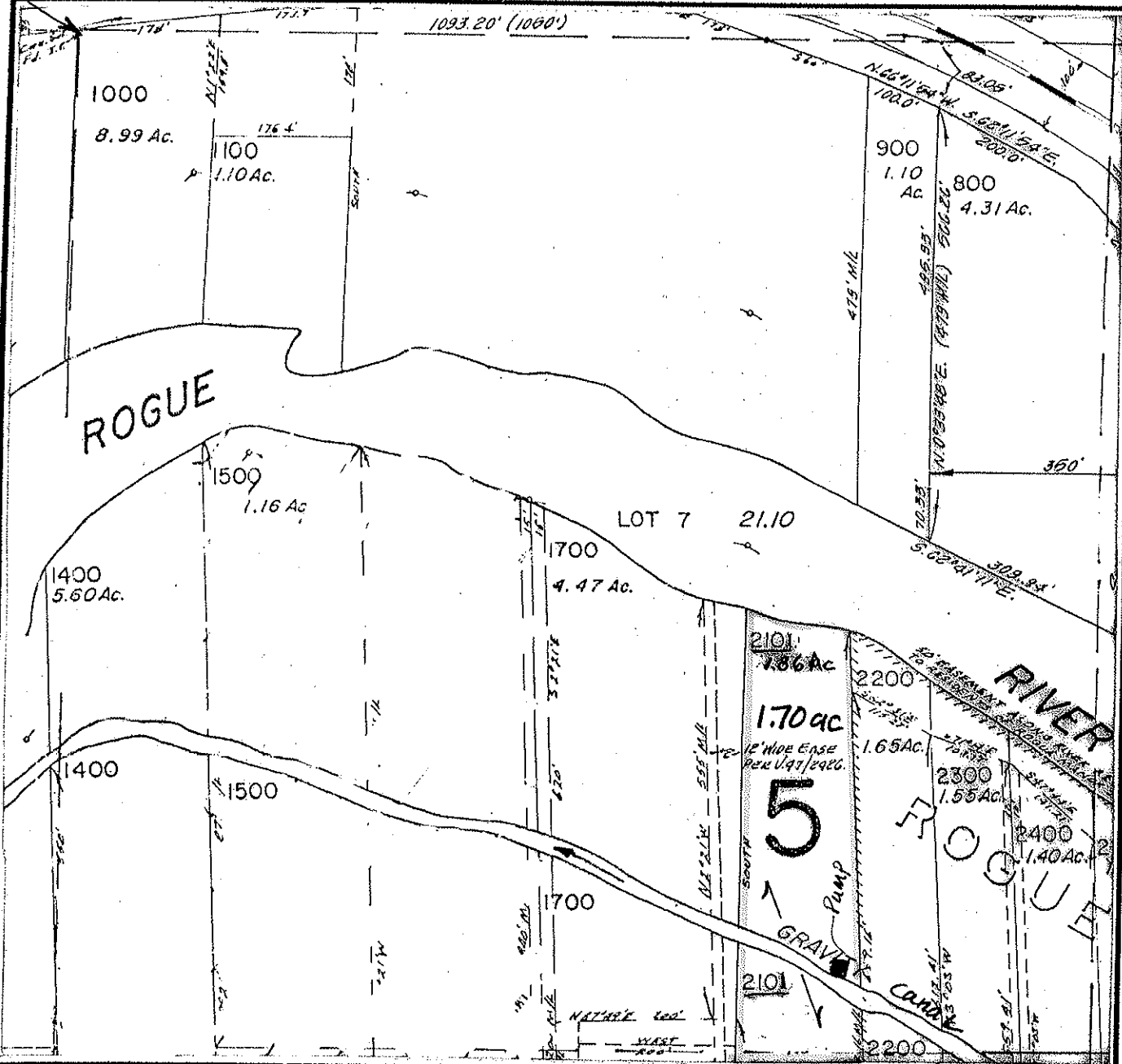
NW 1/4 SE 1/4 Section 24, T 36 S, R 5 W, WM

Josephine County, Oregon

Scale: 1" = 200'



CENTER OF SECTION



FINAL PROOF MAP

GARY D. Dalrymple, etal

TAX LOT #: ²¹⁰⁰ 2101 1.70 ACRES

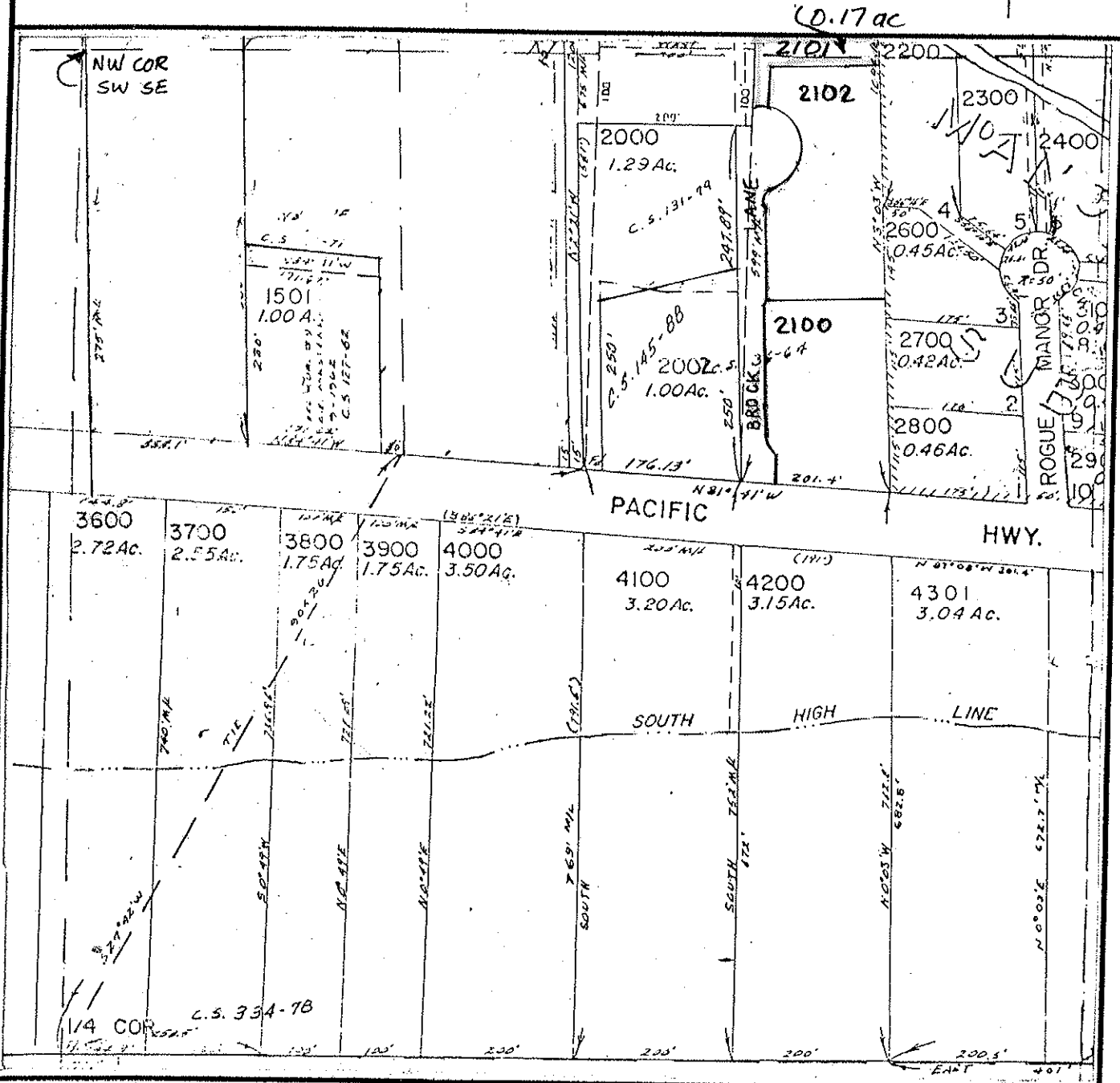
GRANTS PASS ID

DIN: 7698-413

SW 1/4 SE 1/4 Section 24, T 36 S, R 5 W, WM

Josephine County, Oregon

Scale: 1" = 200'



FINAL PROOF MAP

Cary O. Dalrymple, et al

TAX LOT #: 2101 0.17 ACRES

GRANTS PASS ID

DIN: 7698-179

CLAIM OF BENEFICIAL USE Site Report

Transfer Number: T-7698

District Internal Notice #: 7698-180

User Name: MIKE & DIANNA DEMITH

Situs: 163 BROCK LANE

Place of Use:

USE	TWP	RNG	SEC	QTR	QTR	TAX LOT	TOTAL AC
IRR	36 S	5W	24	SW	SE	2102	0.91

District Conveyance System:

Description of Delivery System: 4" Pvc private line; 2" pvc stand pipe & hose bib in yard

Headgate: PRIVATE

Canal: HIGHLINE CANAL

Beneficial Use:

Description of Beneficial Use: lawns, garden, flowers, shrubs, trees

Method Used to Calculate Beneficial Use: VISUAL

User Interviewed:

Yes

No

Beneficial Use Made as Authorized

Yes

No

Description of Beneficial Use if Less than Authorized: _____

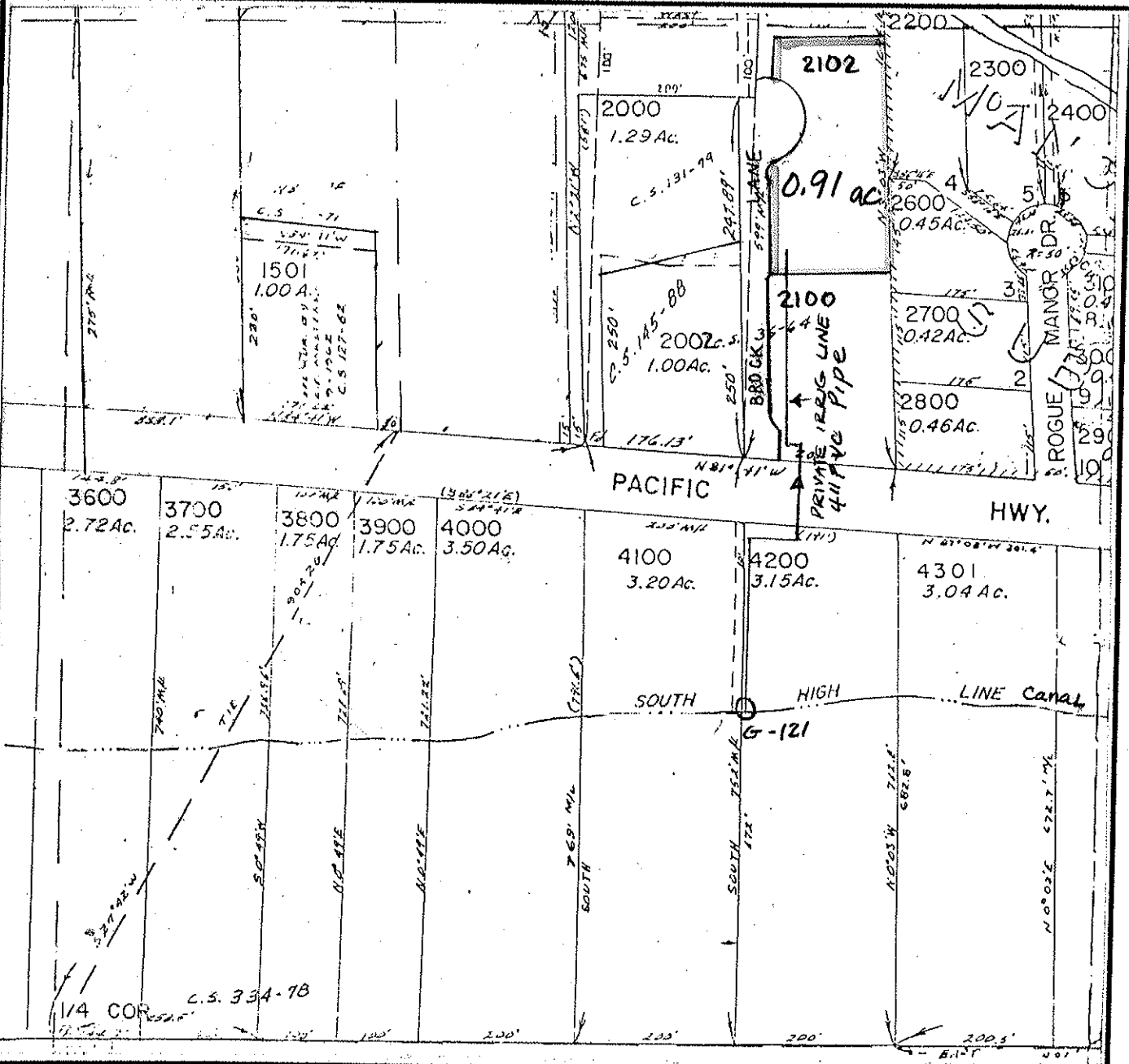
Inspected By: Donald E Miller Date: 7-28-14

Instructions: Attach and label the corresponding final proof map.

SW 1/4 SE 1/4 Section 24, T 36 S, R 5 W, WM

Josephine County, Oregon

Scale: 1" = 200'



FINAL PROOF MAP

MIKE & DIANNA DEMITH

TAX LOT #: 2102 0.91 ACRES

GRANTS PASS ID

DIN: 7698-180

CLAIM OF BENEFICIAL USE Site Report

Transfer Number: T-7698

District Internal Notice #: 7698-181

User Name: MARGARET KRUGER & CJ CLOUGH

Situs: 5389 ROGUE RIVER HWY

Place of Use:

USE	TWP	RNG	SEC	QTR	QTR	TAX LOT	TOTAL AC
IRR	36 S	5W	24	SW	SE	4100	1.22

District Conveyance System:

Description of Delivery System: ^{6" Pvc} PRIVATE IRRIG Line; ^{2" Pvc} standpipe & hose bib in yard.

Headgate: G000121

Canal: HIGHLINE CANAL

Beneficial Use:

Description of Beneficial Use: lawns, shrubs, trees, flowers, garden

Method Used to Calculate Beneficial Use: visual

User Interviewed:

Yes

No

Beneficial Use Made as Authorized

Yes

No

Description of Beneficial Use if Less than Authorized: _____

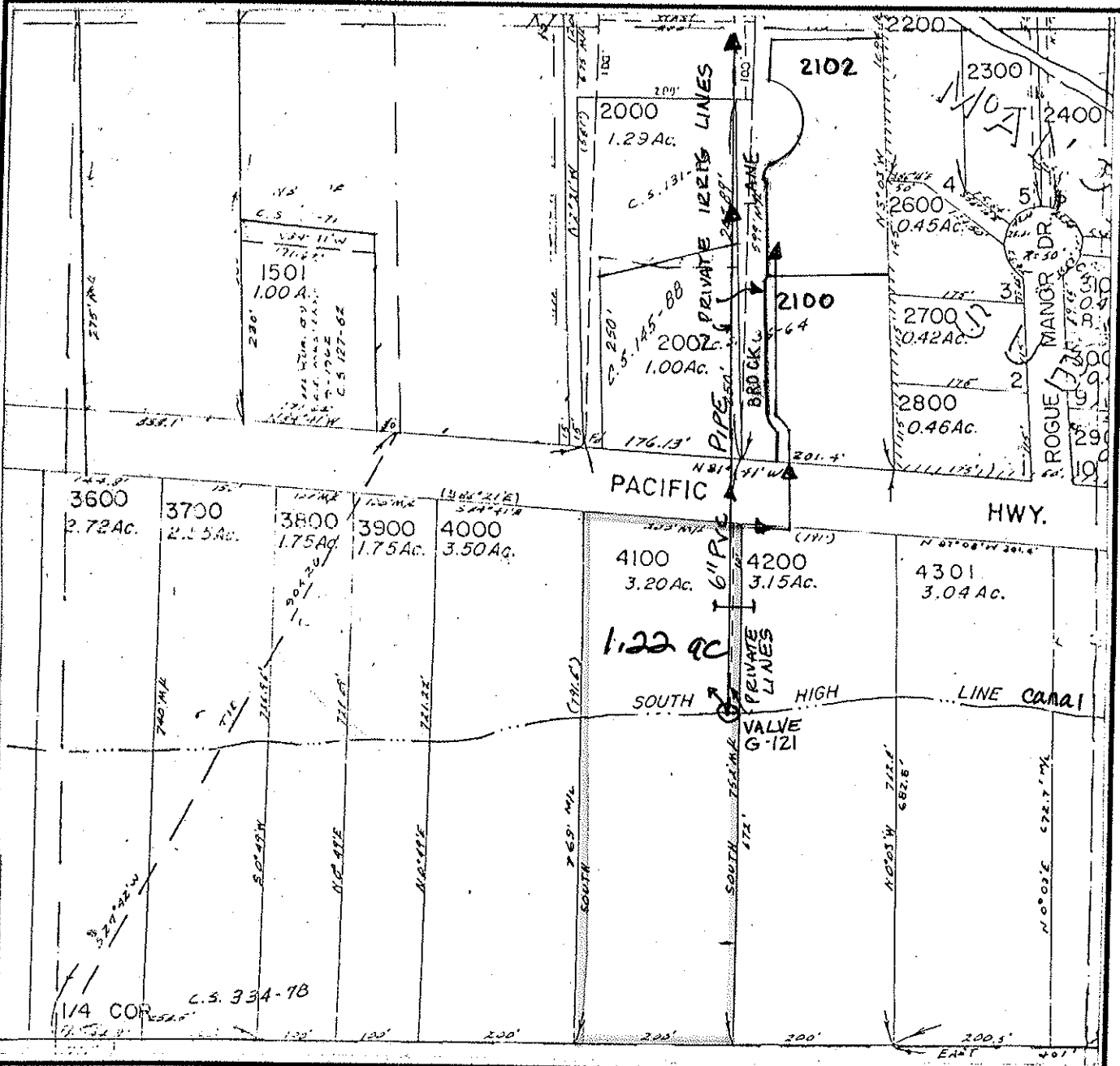
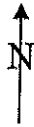
Inspected By: Donald E Miller Date: 7-28-14

Instructions: Attach and label the corresponding final proof map.

SW 1/4 SE 1/4 Section 24, T 36 S, R 5 W, WM

Josephine County, Oregon

Scale: 1" = 200'



FINAL PROOF MAP

Margaret R. Kruger & C.J. Clough

TAX LOT #: 4100 1.22 ACRES

GRANTS PASS ID

DIN: 7698-181

**CLAIM OF BENEFICIAL USE
Site Report**

Transfer Number: T-7698

District Internal Notice #: 7698-182

User Name: PATSY MILIKEN & GAIL CURNOW

Situs: 5445 ROGUE RIVER HWY

Place of Use:

USE	TWP	RNG	SEC	QTR	QTR	TAX LOT	TOTAL AC
IRR	36 S	5W	24	SW	SE	4200	1.39

District Conveyance System:

Description of Delivery System: pumps from canal-sprinkles

Headgate: PRIVATE

Canal: HIGHLINE CANAL

Beneficial Use:

Description of Beneficial Use: lawns, garden, shrubs, flowers, trees

Method Used to Calculate Beneficial Use: VISUAL

User Interviewed: Yes No
Beneficial Use Made as Authorized Yes No

Description of Beneficial Use if Less than Authorized: _____

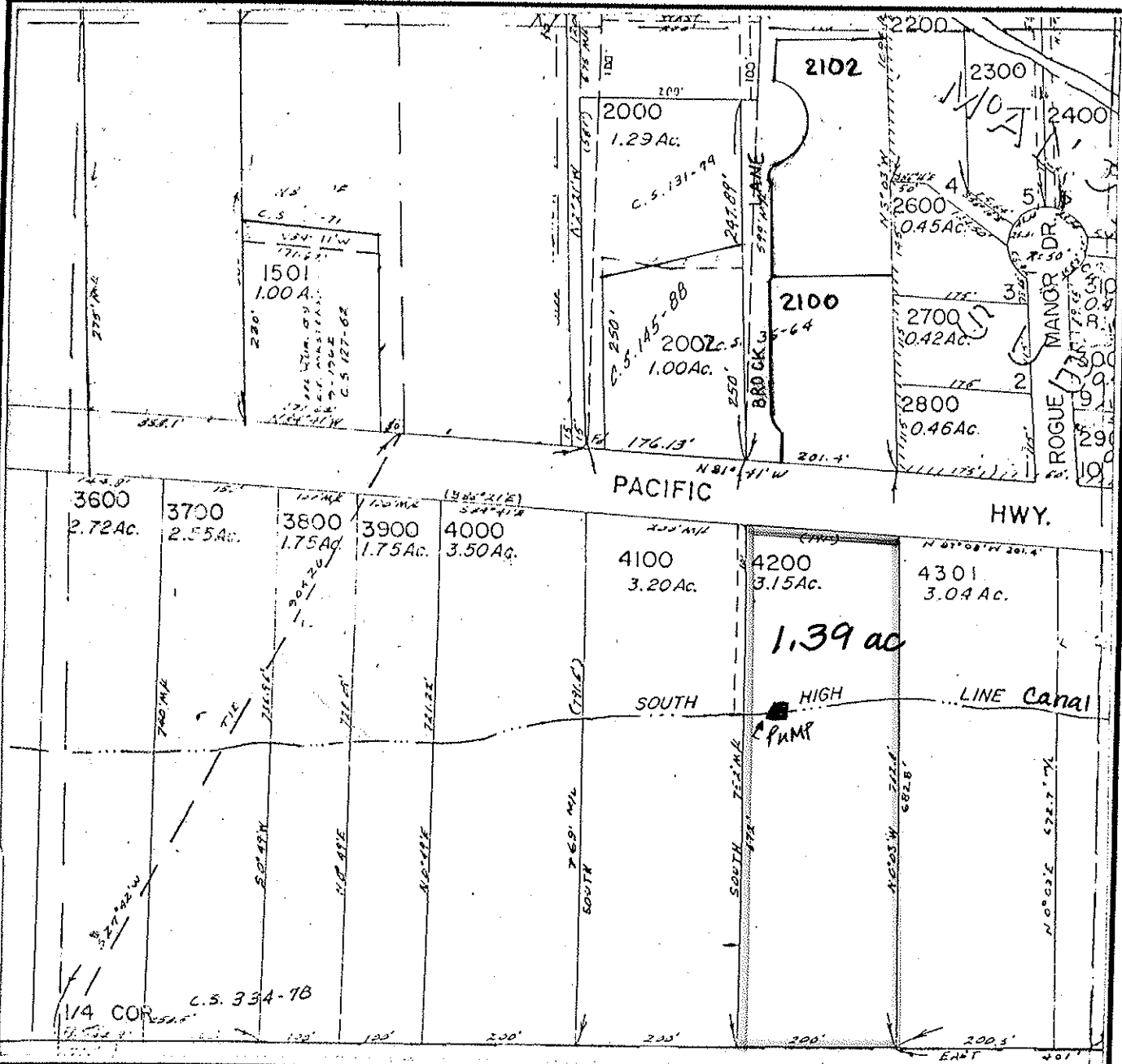
Inspected By: Donald E Miller Date: 7-28-14

Instructions: Attach and label the corresponding final proof map.

SW 1/4 SE 1/4 Section 24, T 36 S, R 5 W, WM

JOSEPHINE County, Oregon

Scale: 1" = 200'



FINAL PROOF MAP

Patsy Milliken & Gail Curnow

TAX LOT #: 4200 1.39 ACRES

GRANTS PASS ID

DIN: 7698-182

CLAIM OF BENEFICIAL USE Site Report

Transfer Number: T-7698

District Internal Notice #: 2010-327

User Name: SCOTT E MCCOLLUM

Situs: 2197 HAMILTON LANE

Place of Use:

USE	TWP	RNG	SEC	QTR	QTR	TAX LOT	TOTAL AC
IRR	36 S	5W	28	SE	NW	601	0.20

District Conveyance System:

Description of Delivery System: pumps from canal - sprinkles

Headgate: PRIVATE

Canal: HIGHLINE CANAL

Beneficial Use:

Description of Beneficial Use: lawn, trees, shrubs

Method Used to Calculate Beneficial Use: Visual

User Interviewed: Yes No
 Beneficial Use Made as Authorized Yes No

Description of Beneficial Use if Less than Authorized: _____

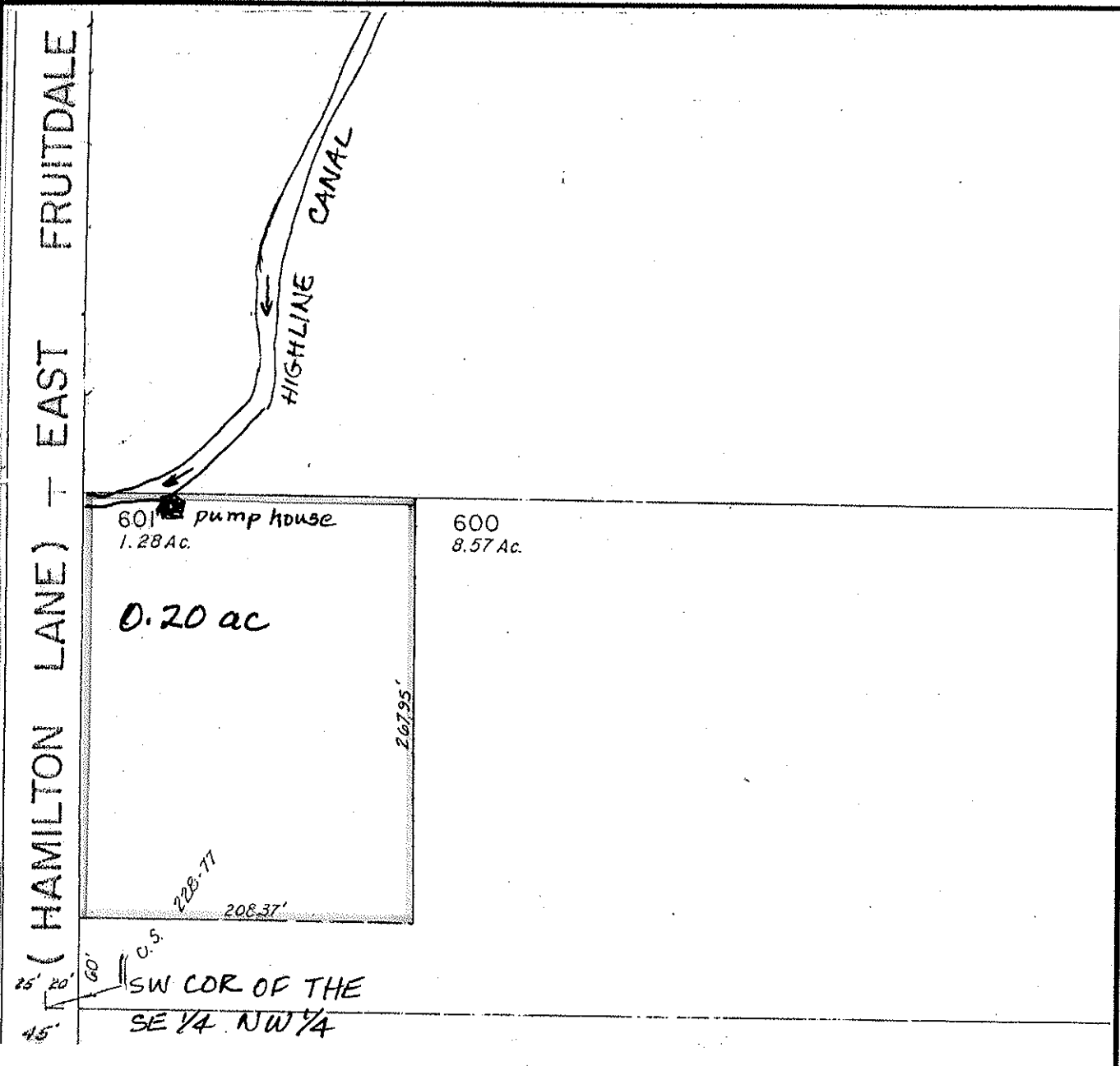
Inspected By: Donald E Miller Date: 7-28-14

Instructions: Attach and label the corresponding final proof map.

SE 1/4 NW 1/4 Section 28, T 36 S, R 5 W, WM

Josephine County, Oregon

Scale: 1" = 100'



FINAL PROOF MAP

LaVERN T. & NORMA LAUGSAND

TAX LOT #: 601 0.20 **ACRES**

GRANTS PASS ID

DIN: 2010-327

CLAIM OF BENEFICIAL USE Site Report

Transfer Number: T-7698

District Internal Notice #: 7698-184

User Name: LORETTA A ROBERTSON

Situs: 2424 HAMILTON LANE

Place of Use:

USE	TWP	RNG	SEC	QTR	QTR	TAX LOT	TOTAL AC
IRR	36 S	5W	28	NW	SW	208	0.76

District Conveyance System:

Description of Delivery System: pumps from Highline Canal - sprinkles

Headgate: PRIVATE

Canal: HIGHLINE CANAL

Beneficial Use:

Description of Beneficial Use: lawns, trees, shrubs, flowers

Method Used to Calculate Beneficial Use: VISUAL

User Interviewed:

Yes

No

Beneficial Use Made as Authorized

Yes

No

Description of Beneficial Use if Less than Authorized: _____

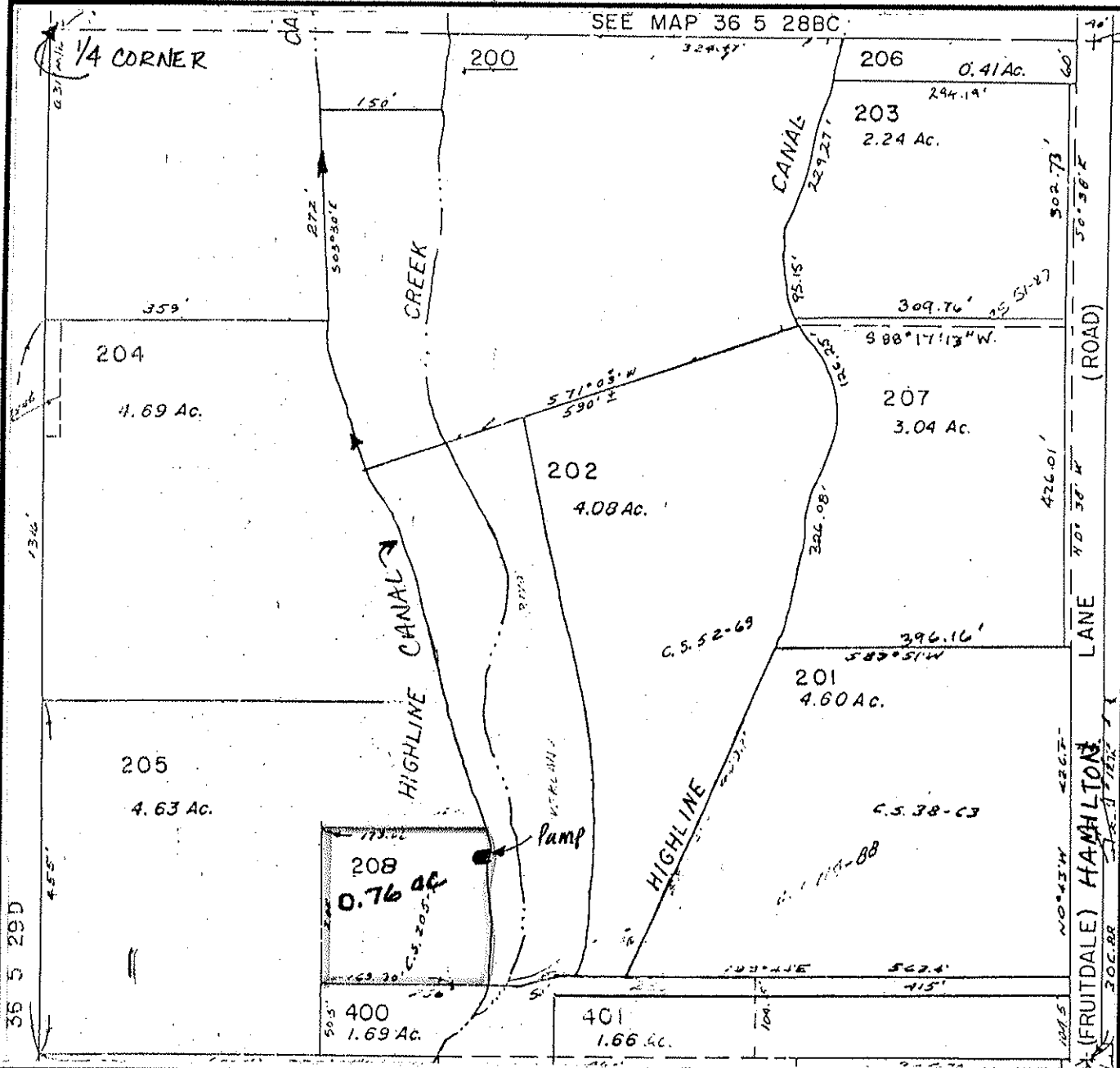
Inspected By: Donald E Miller Date: 7-28-14

Instructions: Attach and label the corresponding final proof map.

NW 1/4 SW 1/4 Section 28, T 36 S, R 5 W, WM

Josephine County, Oregon

Scale: 1" = 200'



FINAL PROOF MAP

LORETTA A ROBERTSON, TRUSTEE

TAX LOT #: 208 0.76 **ACRES**

GRANTS PASS ID

DIN: 7698-184

CLAIM OF BENEFICIAL USE Site Report

Transfer Number: T-7698

District Internal Notice #: 7698-185

User Name: ROBERT G & MANYA J BEATTY

Situs: 1726 GARDENDALE LANE

Place of Use:

USE	TWP	RNG	SEC	QTR	QTR	TAX LOT	TOTAL AC
IRR	36 S	5W	29	NW	NE	603	0.14

District Conveyance System:

Description of Delivery System: ^{4" PVC PIPE} PRIVATE IRRIG LINE; ^{2" PVC} stand pipe & hose bib in YARD

Headgate: G-82

Canal: GRAVITY CANAL

Beneficial Use:

Description of Beneficial Use: lawns, trees, shrubs, flowers

Method Used to Calculate Beneficial Use: VISUAL

User Interviewed: Yes No

Beneficial Use Made as Authorized Yes No

Description of Beneficial Use if Less than Authorized: _____

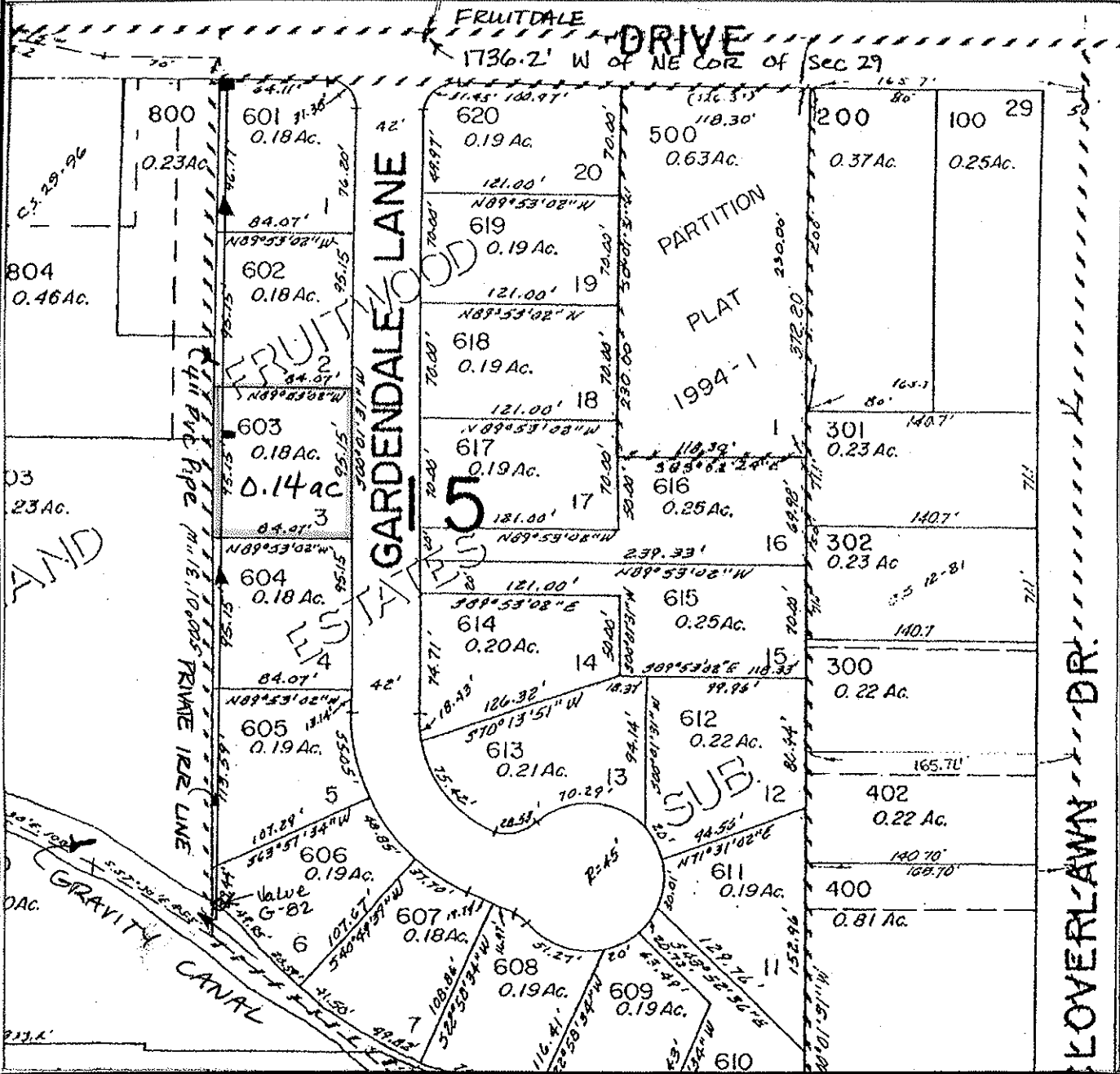
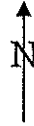
Inspected By: Donald E Miller Date: 7-28-14

Instructions: Attach and label the corresponding final proof map.

NW 1/4 NE 1/4 Section 29, T 36 S, R 5 W, WM

Josephine County, Oregon

Scale: 1" = 100'



FINAL PROOF MAP

ROBERT G & MANYA J BEATTY

TAX LOT #: 603 0.14 ACRES

GRANTS PASS ID

DIN: 7698-185

CLAIM OF BENEFICIAL USE Site Report

Transfer Number: T-7698

District Internal Notice #: 7698-186

User Name: LAWRENCE W & SHARON KIER, TRSTEES

Situs: 1736 GARDENDALE LANE

Place of Use:

USE	TWP	RNG	SEC	QTR	QTR	TAX LOT	TOTAL AC
IRR	36 S	5W	29	NW	NE	604	0.14

District Conveyance System:

Description of Delivery System: 4" PVC PIPE PRIVATE IRRIG LINE; 2" PVC STANDPIPE + HOSE BIB IN YARD

Headgate: G-82

Canal: GRAVITY CANAL

Beneficial Use:

Description of Beneficial Use: LAWNS, SHRUBS, FLOWERS, TREES

Method Used to Calculate Beneficial Use: VISUAL

User Interviewed: Yes No

Beneficial Use Made as Authorized Yes No

Description of Beneficial Use if Less than Authorized: _____

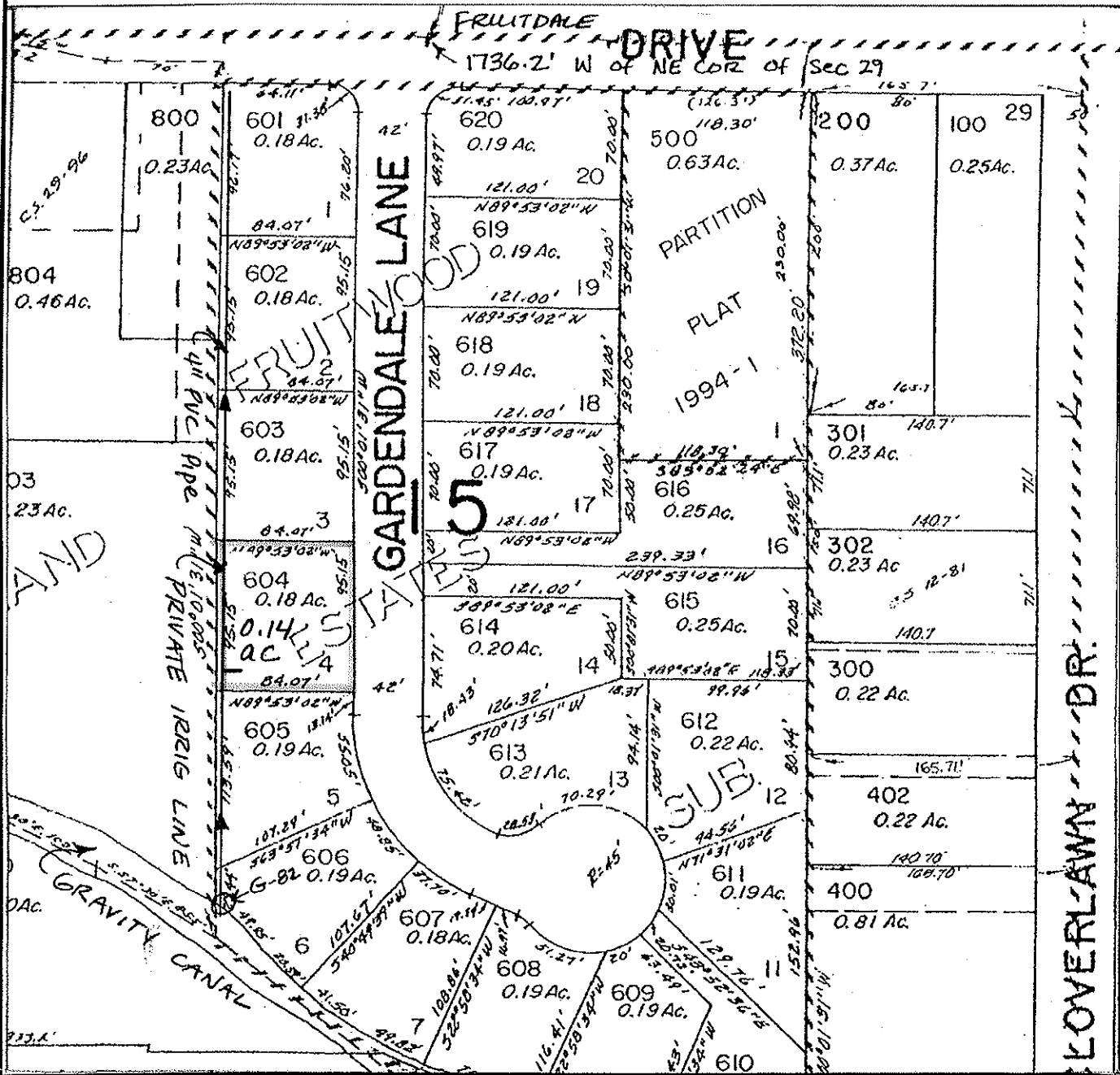
Inspected By: Donald E Miller Date: 7-28-14

Instructions: Attach and label the corresponding final proof map.

NW 1/4 NE 1/4 Section 29, T 36 S, R 5 W, WM

Josephine County, Oregon

Scale: 1" = 100'



FINAL PROOF MAP

LAWRENCE W & SHARON KIER

TAX LOT #: 604 0.14 ACRES

GRANTS PASS ID

DIN: 7698-186

CLAIM OF BENEFICIAL USE Site Report

Transfer Number: T-7698

District Internal Notice #: 7698-187

User Name: DEBRA K LYONS

Situs: 1756 GARDENDALE LANE

Place of Use:

USE	TWP	RNG	SEC	QTR	QTR	TAX LOT	TOTAL AC
IRR	36 S	5W	29	NW	NE	606	0.17

District Conveyance System:

Description of Delivery System: Pumps from canal

Headgate: PRIVATE

Canal: GRAVITY CANAL

Beneficial Use:

Description of Beneficial Use: lawn, shrubs, flowers, trees

Method Used to Calculate Beneficial Use: Visual

User Interviewed:

Yes

No

Beneficial Use Made as Authorized

Yes

No

Description of Beneficial Use if Less than Authorized: _____

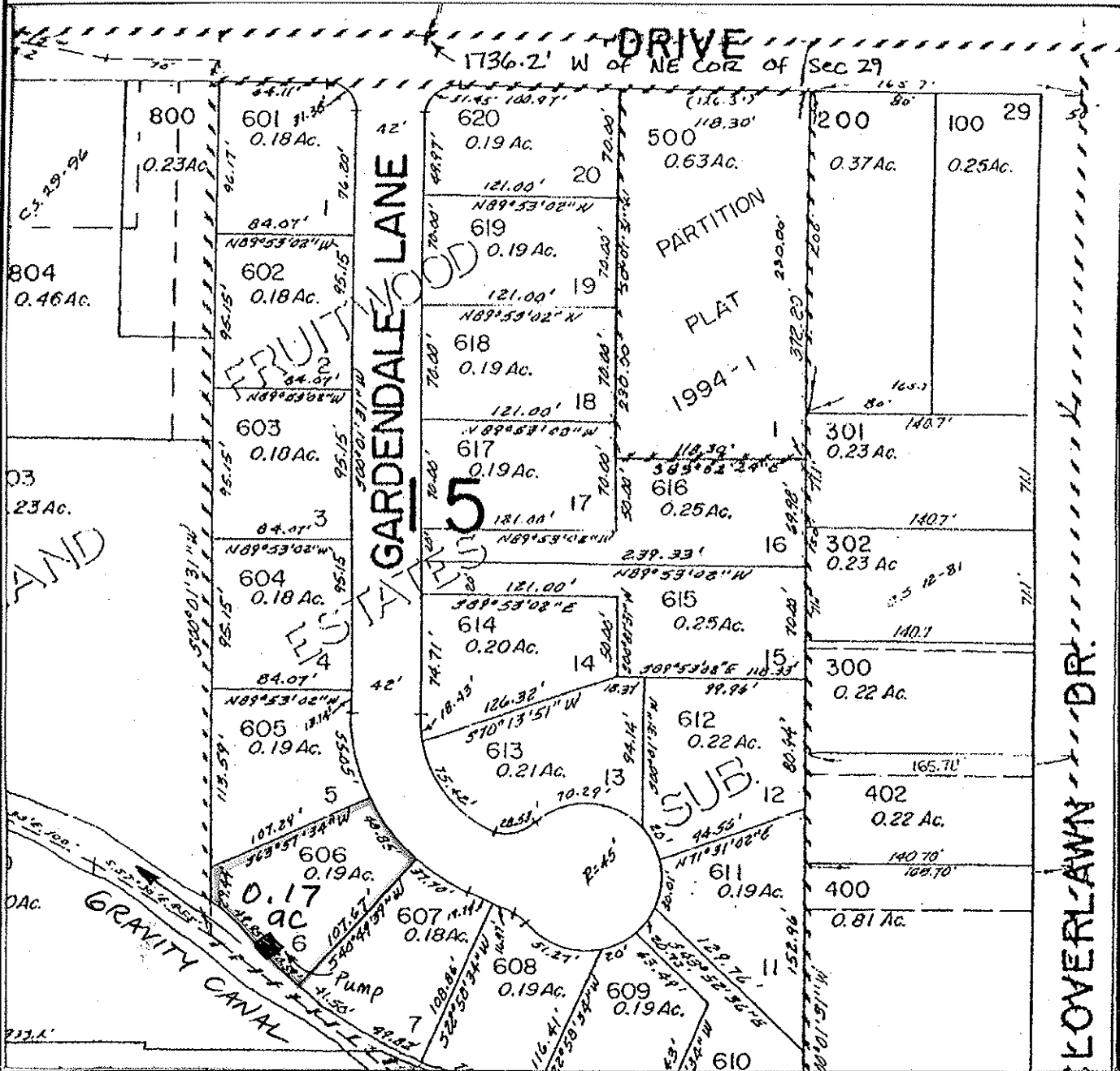
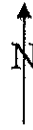
Inspected By: Donald E Miller Date: 9-15-14

Instructions: Attach and label the corresponding final proof map.

NW 1/4 NE 1/4 Section 29, T 36 S, R 5 W, WM

Josephine County, Oregon

Scale: 1" = 100'



FINAL PROOF MAP

DEBRA K LYONS

TAX LOT #: 606 0.17 **ACRES**

GRANTS PASS ID

DIN: 7698-187

CLAIM OF BENEFICIAL USE Site Report

Transfer Number: T-7698

District Internal Notice #: 7698-188

User Name: PATRICIA KOHUT

Situs: 1766 GARDENDALE LANE

Place of Use:

USE	TWP	RNG	SEC	QTR	QTR	TAX LOT	TOTAL AC
IRR	36 S	5W	29	NW	NE	607	0.16

District Conveyance System:

Description of Delivery System: Pumps from canal

Headgate: PRIVATE

Canal: GRAVITY CANAL

Beneficial Use:

Description of Beneficial Use: lawns, trees, flowers, shrubs

Method Used to Calculate Beneficial Use: VISUAL

User Interviewed: Yes No
 Beneficial Use Made as Authorized Yes No

Description of Beneficial Use if Less than Authorized: _____

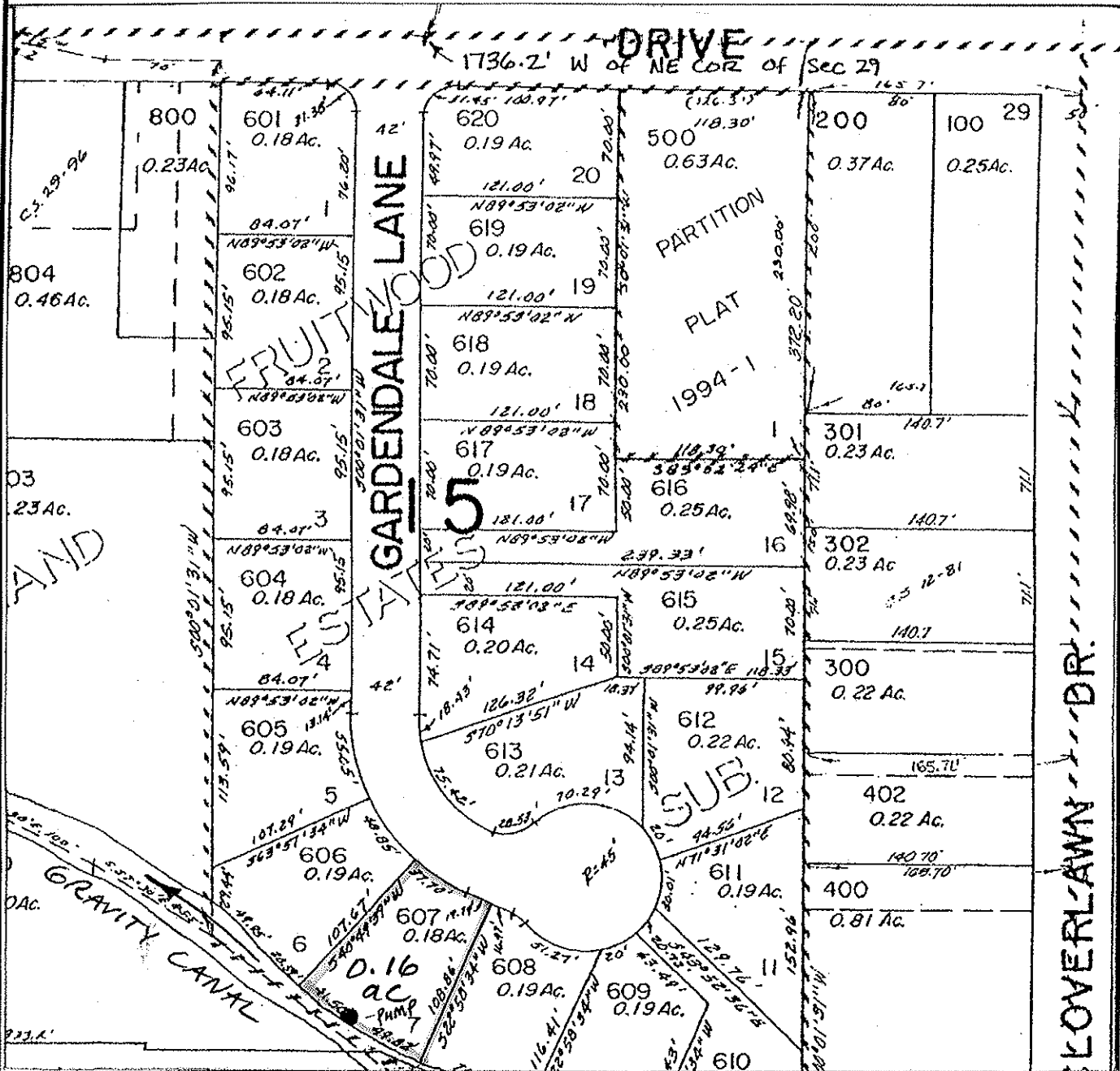
Inspected By: Donald E Miller Date: 9-15-14

Instructions: Attach and label the corresponding final proof map.

NW 1/4 NE 1/4 Section 29, T 36 S, R 5 W, WM

Josephine County, Oregon

Scale: 1" = 100'



FINAL PROOF MAP

PATRICIA KOHUT

TAX LOT #: 607 0.16 ACRES

GRANTS PASS ID

DIN: 7698-188

**CLAIM OF BENEFICIAL USE
Site Report**

Transfer Number: T-7698

District Internal Notice #: 7698-189

User Name: TIM L HALL

Situs: 1776 GARDENDALE LANE

Place of Use:

USE	TWP	RNG	SEC	QTR	QTR	TAX LOT	TOTAL AC
IRR	36 S	5W	29	NW	NE	608	0.16

District Conveyance System:

Description of Delivery System: pumps

Headgate: PRIVATE

Canal: GRAVITY CANAL

Beneficial Use:

Description of Beneficial Use: lawns, shrubs, flowers, trees

Method Used to Calculate Beneficial Use: visual

User Interviewed: Yes No
Beneficial Use Made as Authorized Yes No

Description of Beneficial Use if Less than Authorized: _____

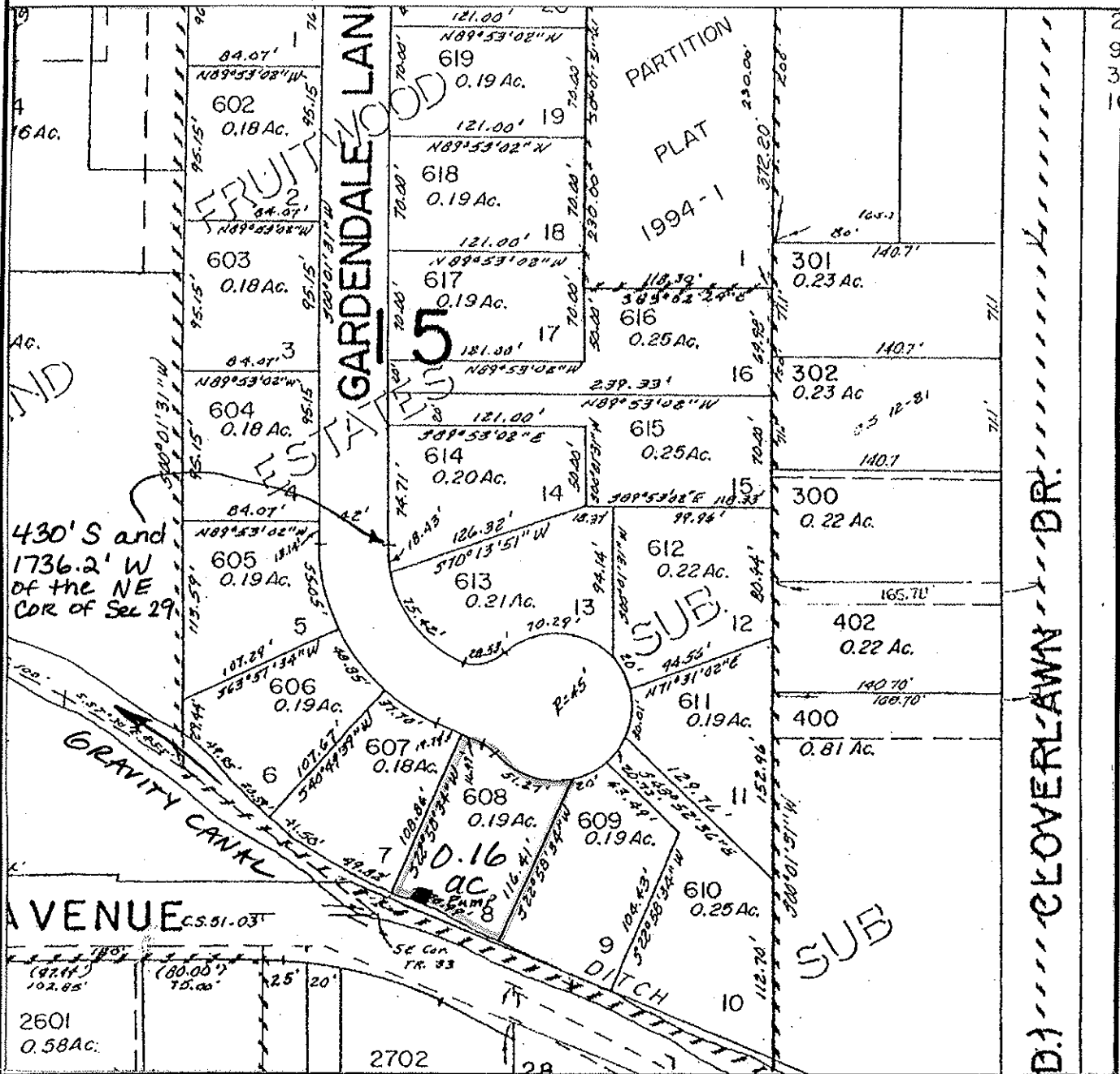
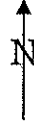
Inspected By: Donald E Miller Date: 9-15-14

Instructions: Attach and label the corresponding final proof map.

NW 1/4 NE 1/4 Section 29, T 36 S, R 5 W, WM

Josephine County, Oregon

Scale: 1" = 100'



FINAL PROOF MAP

TIM L. HALL

TAX LOT #: 608 0.16 ACRES

GRANTS PASS ID

DIN: 769B-189

CLAIM OF BENEFICIAL USE Site Report

Transfer Number: T-7698

District Internal Notice #: 7698-190

User Name: RANDALL A & LAMMECHINA McGEE

Situs: 1786 GARDENDALE LANE

Place of Use:

USE	TWP	RNG	SEC	QTR	QTR	TAX LOT	TOTAL AC
IRR	36 S	5W	29	NW	NE	609	0.17

District Conveyance System:

Description of Delivery System: PUMPS FROM CANAL

Headgate: PRIVATE

Canal: GRAVITY CANAL

Beneficial Use:

Description of Beneficial Use: LAWN, SHRUBS, FLOWERS, TREES

Method Used to Calculate Beneficial Use: VISUAL

User Interviewed:

Yes

No

Beneficial Use Made as Authorized

Yes

No

Description of Beneficial Use if Less than Authorized: _____

Inspected By: Donald E Miller

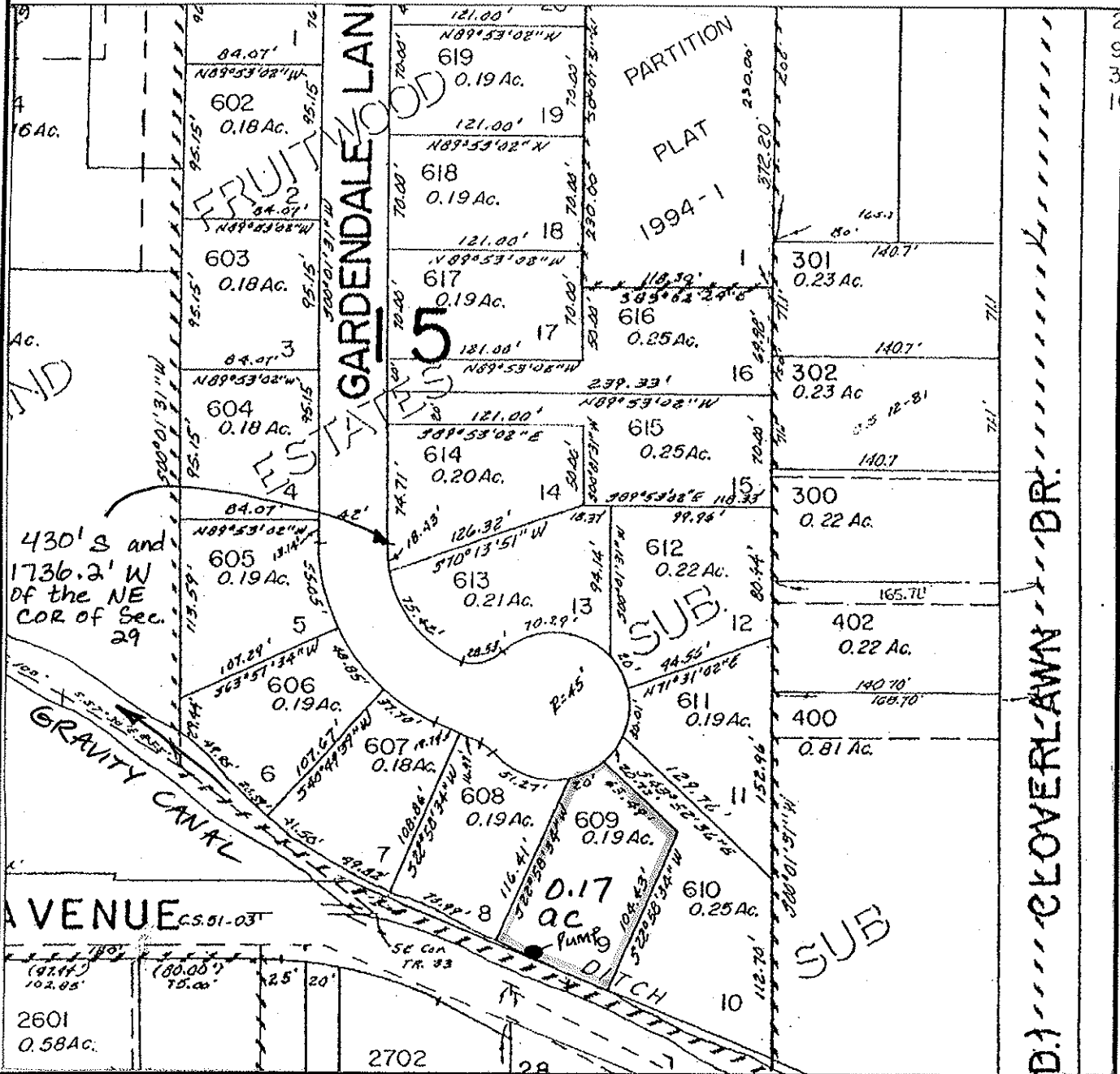
Date: 9-15-14

Instructions: Attach and label the corresponding final proof map.

NW 1/4 NE 1/4 Section 29, T 36 S, R 5 W, WM

Josephine County, Oregon

Scale: 1" = 100'



FINAL PROOF MAP

RANDALL A & LAMMECHINA MCGEE

TAX LOT #: 609 0.17 ACRES

GRANTS PASS ID

DIN: 7698-190

CLAIM OF BENEFICIAL USE Site Report

Transfer Number: T-7698

District Internal Notice #: 7698-191

User Name: PETER FITTING

Situs: 1796 GARDENDALE LANE

Place of Use:

USE	TWP	RNG	SEC	QTR	QTR	TAX LOT	TOTAL AC
IRR	36 S	5W	29	NW	NE	610	0.23

District Conveyance System:

Description of Delivery System: Pumps from canal

Headgate: PRIVATE

Canal: GRAVITY CANAL

Beneficial Use:

Description of Beneficial Use: lawn, shrubs, flowers, trees

Method Used to Calculate Beneficial Use: VISUAL

User Interviewed:

Yes

No

Beneficial Use Made as Authorized

Yes

No

Description of Beneficial Use if Less than Authorized: _____

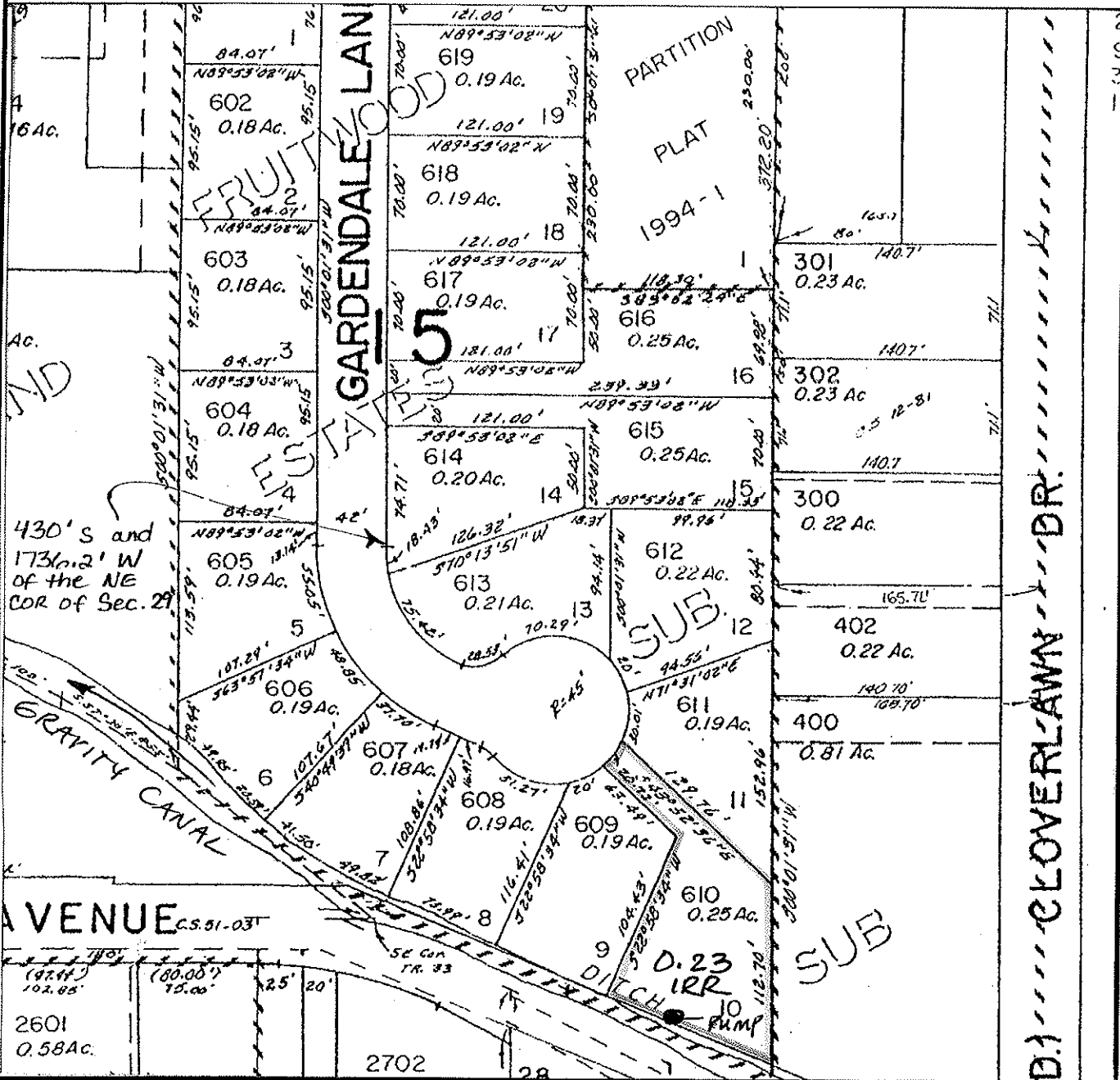
Inspected By: Donald E Miller Date: 9-15-14

Instructions: Attach and label the corresponding final proof map.

NW 1/4 NE 1/4 Section 29, T 36 S, R 5 W, WM

Josephine County, Oregon

Scale: 1" = 100'



FINAL PROOF MAP

PETER FITTING

TAX LOT #: 610 0.23 ACRES

GRANTS PASS ID

DIN: 7698-191

CLAIM OF BENEFICIAL USE Site Report

Transfer Number: T-7698

District Internal Notice #: 7698-192

User Name: DAN C & IRENE STEPHENS

Situs: 1793 GARDENDALE LANE

Place of Use:

USE	TWP	RNG	SEC	QTR	QTR	TAX LOT	TOTAL AC
IRR	36 S	5W	29	NW	NE	611	0.16

District Conveyance System:

Description of Delivery System: 4" PVC PIPE PRIVATE IRRIG line in back yard, & 2" PVC stand pipe & hose bib.
 Headgate: G-82 Canal: GRAVITY CANAL

Beneficial Use:

Description of Beneficial Use: lawns, flowers, shrubs, trees
 Method Used to Calculate Beneficial Use: VISUAL

User Interviewed: Yes No
 Beneficial Use Made as Authorized Yes No

Description of Beneficial Use if Less than Authorized: _____

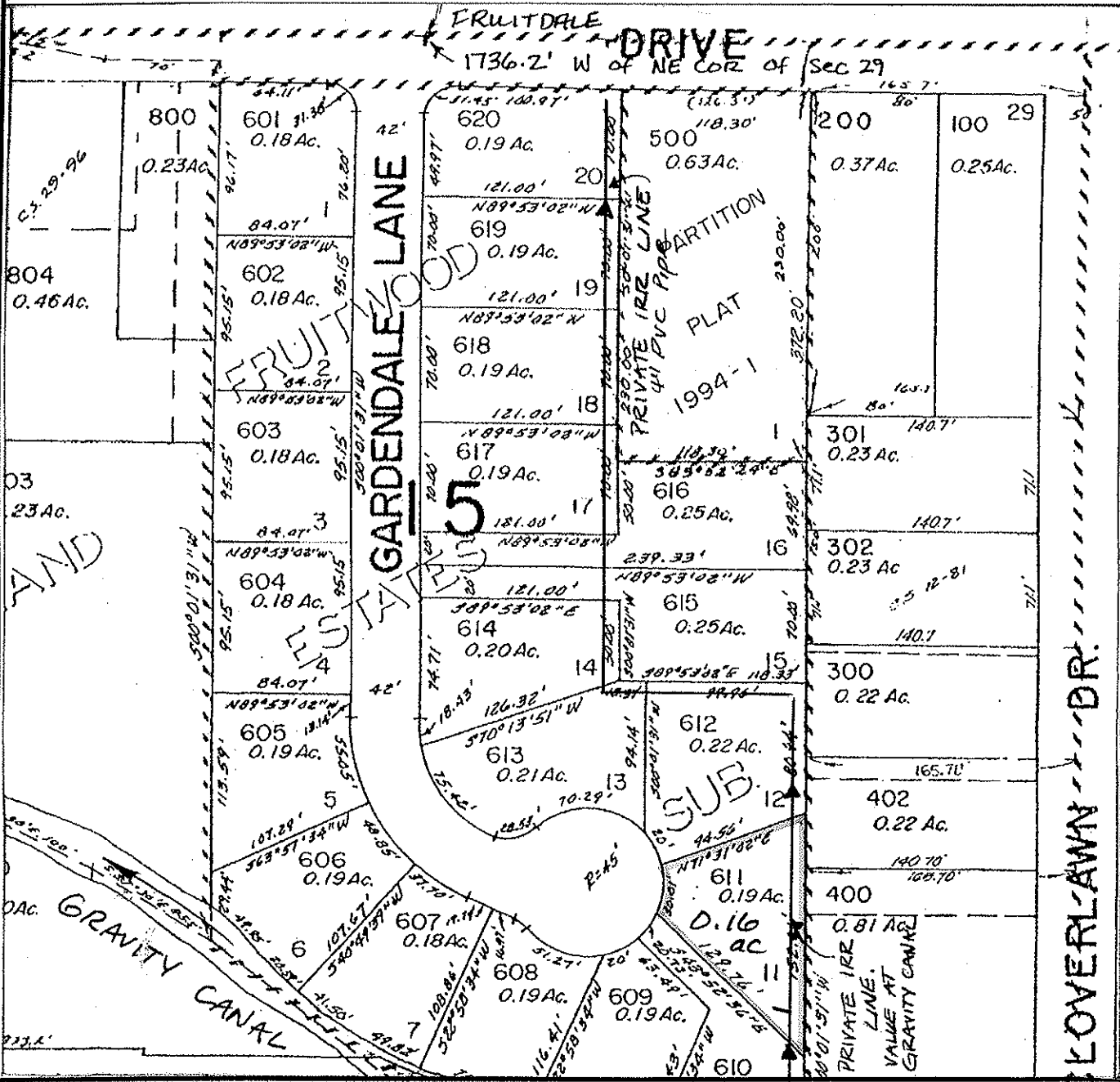
Inspected By: Donald E Miller Date: 7-28-14

Instructions: Attach and label the corresponding final proof map.

NW 1/4 NE 1/4 Section 29, T 36 S, R 5 W, WM

Josephine County, Oregon

Scale: 1" = 100'



FINAL PROOF MAP

DAN C & IRENE STEPHENS

TAX LOT #: 611 0.16 ACRES

GRANTS PASS ID

DIN: 7698-192

CLAIM OF BENEFICIAL USE Site Report

Transfer Number: T-7698

District Internal Notice #: 7698-193

User Name: MARIE J HEARN-HEIGEL

Situs: 1781 GARDENDALE LANE

Place of Use:

USE	TWP	RNG	SEC	QTR	QTR	TAX LOT	TOTAL AC
IRR	36 S	5W	29	NW	NE	612	0.19

District Conveyance System:

Description of Delivery System: ^{4" PVC PIPE} PRIVATE IRRIG. LINE - ^{2" PVC} STAND PIPE & HOSE bib
in yard

Headgate: G-82

Canal: GRAVITY CANAL

Beneficial Use:

Description of Beneficial Use: lawns, flowers, shrubs, trees

Method Used to Calculate Beneficial Use: VISUAL

User Interviewed:

Yes

No

Beneficial Use Made as Authorized

Yes

No

Description of Beneficial Use if Less than Authorized: _____

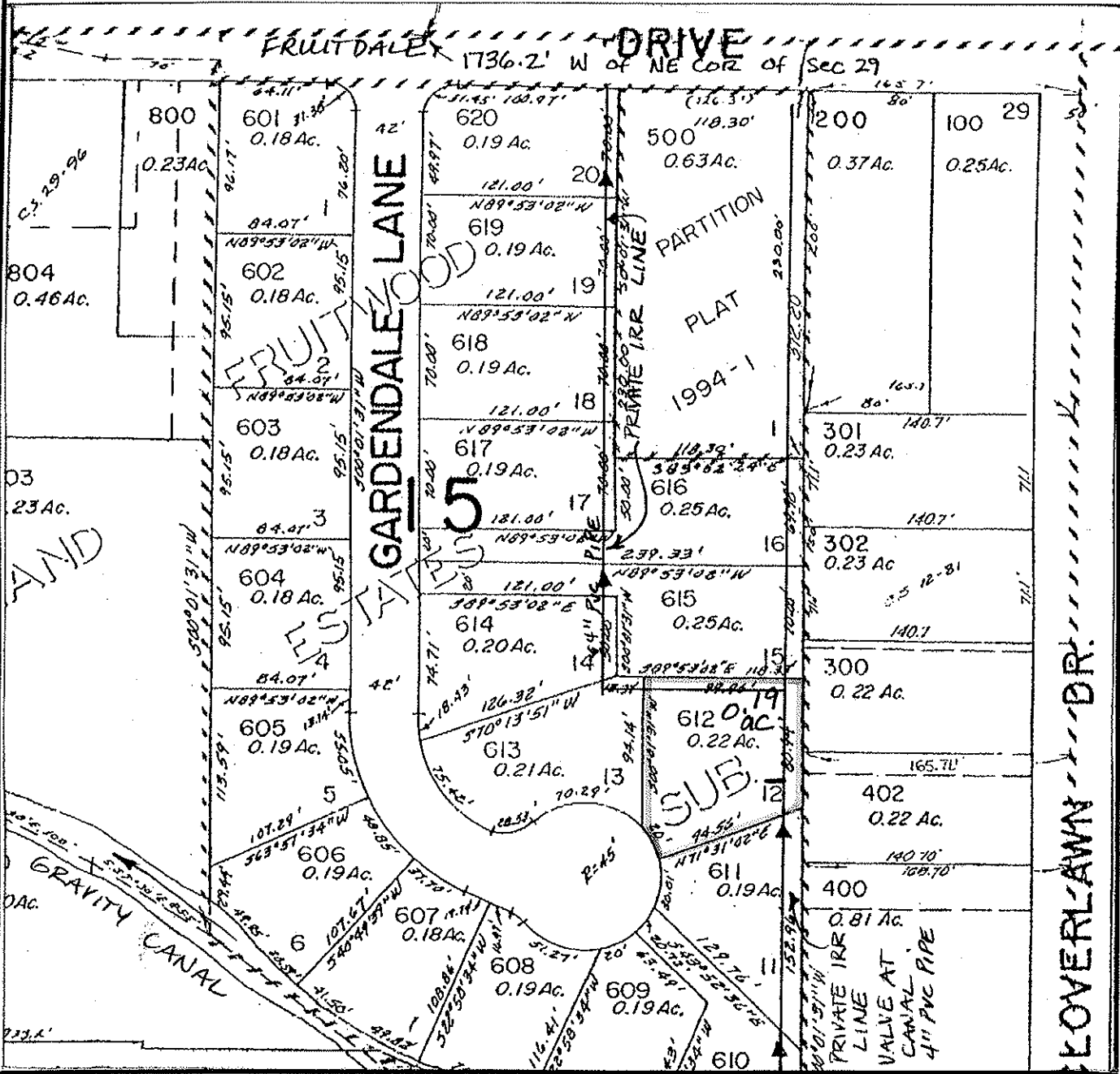
Inspected By: Donald E Miller Date: 7-28-14

Instructions: Attach and label the corresponding final proof map.

NW 1/4 NE 1/4 Section 29, T 36 S, R 5 W, WM

Josephine County, Oregon

Scale: 1" = 100'



FINAL PROOF MAP

MARIE J. HEARN-HEIGEL

TAX LOT #: 612 0.19 ACRES

GRANTS PASS ID

DIN: 7698-193

CLAIM OF BENEFICIAL USE Site Report

Transfer Number: T-7698

District Internal Notice #: 7698-194

User Name: JOSE M & ARACELY FLORES

Situs: 1759 GARDENDALE LANE

Place of Use:

USE	TWP	RNG	SEC	QTR	QTR	TAX LOT	TOTAL AC
IRR	36 S	5W	29	NW	NE	613	0.17

District Conveyance System:

Description of Delivery System: ^{4" PVC PIPE} PRIVATE IRRIG. LINE, ^{2" PVC PIPE} Stand pipe & hose bib in yard

Headgate: G-82

Canal: GRAVITY CANAL

Beneficial Use:

Description of Beneficial Use: lawns, flowers, shrubs, trees

Method Used to Calculate Beneficial Use: VISUAL

User Interviewed: Yes No

Beneficial Use Made as Authorized Yes No

Description of Beneficial Use if Less than Authorized: _____

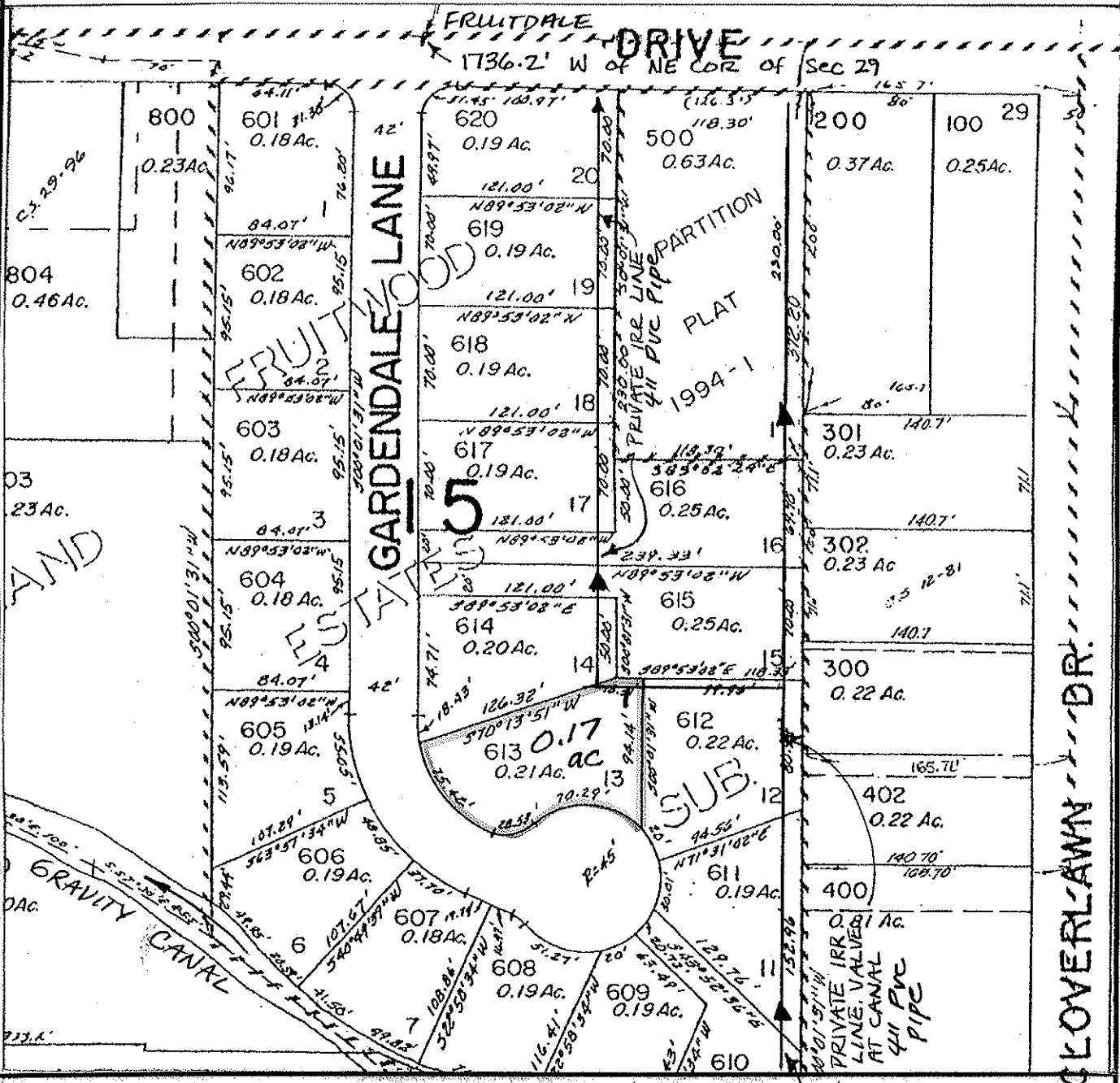
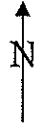
Inspected By: Donald E Miller Date: 7-28-14

Instructions: Attach and label the corresponding final proof map.

NW 1/4 NE 1/4 Section 29, T 36 S, R 5 W, WM

Josephine County, Oregon

Scale: 1" = 100'



FINAL PROOF MAP

JOSE M & ARACELY FLORES

TAX LOT #: 613 0.17 ACRES

GRANTS PASS ID

DIN: 7698-194

CLAIM OF BENEFICIAL USE Site Report

Transfer Number: T-7698

District Internal Notice #: 7698-195

User Name: JOSEPH G LAVALLEE

Situs: 1741 GARDENDALE LANE

Place of Use:

USE	TWP	RNG	SEC	QTR	QTR	TAX LOT	TOTAL AC
IRR	36 S	5W	29	NW	NE	614	0.16

District Conveyance System:

Description of Delivery System: ^{4" PVC PIPE} PRIVATE IRRIG. ^{2" PVC} Line-stand pipe & hose bib in backyard

Headgate: G-82

Canal: GRAVITY CANAL

Beneficial Use:

Description of Beneficial Use: lawns, shrubs, flowers, trees

Method Used to Calculate Beneficial Use: VISUAL

User Interviewed: Yes No

Beneficial Use Made as Authorized Yes No

Description of Beneficial Use if Less than Authorized: _____

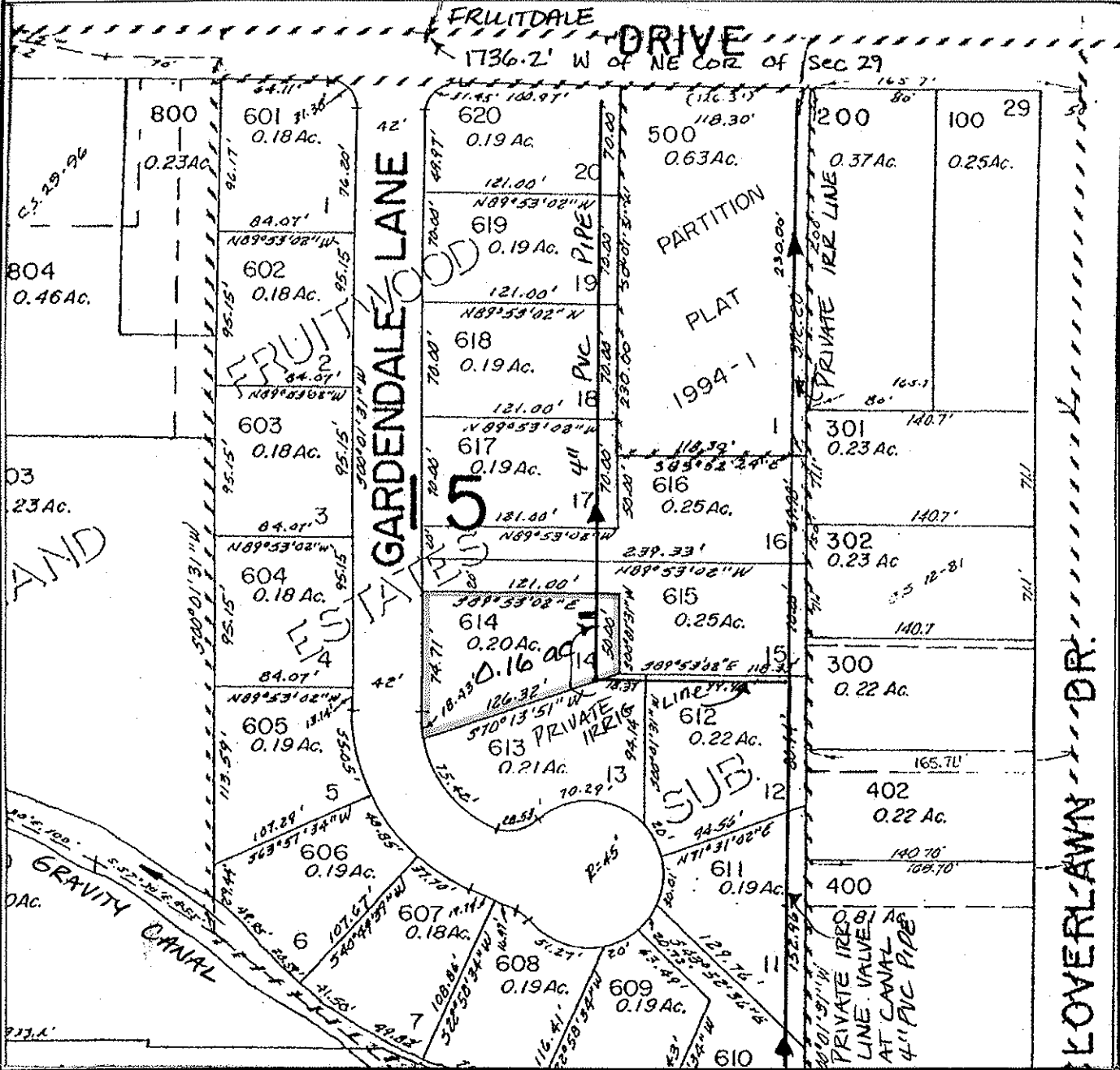
Inspected By: Donald E Miller Date: 7-28-14

Instructions: Attach and label the corresponding final proof map.

NW 1/4 NE 1/4 Section 29, T 36 S, R 5 W, WM

Josephine County, Oregon

Scale: 1" = 100'



FINAL PROOF MAP

JOSEPH G. LAVALLEE

TAX LOT #: 614 0.16 ACRES

GRANTS PASS ID

DIN: 7698-195

CLAIM OF BENEFICIAL USE Site Report

Transfer Number: T-7698

District Internal Notice #: 7698-196

User Name: HEATHER YERRICK & ANDREA VANAUKER

Situs: 1733 GARDENDALE LANE

Place of Use:

USE	TWP	RNG	SEC	QTR	QTR	TAX LOT	TOTAL AC
IRR	36 S	5W	29	NW	NE	615	0.22

District Conveyance System:

Description of Delivery System: ^{4" PVC} PRIVATE IRRIG LINE - ^{2" PVC} Stand pipe & hose bib

Headgate: G-82

Canal: GRAVITY CANAL

Beneficial Use:

Description of Beneficial Use: lawn, flowers, shrubs, trees

Method Used to Calculate Beneficial Use: VISUAL

User Interviewed: Yes No
 Beneficial Use Made as Authorized Yes No

Description of Beneficial Use if Less than Authorized: _____

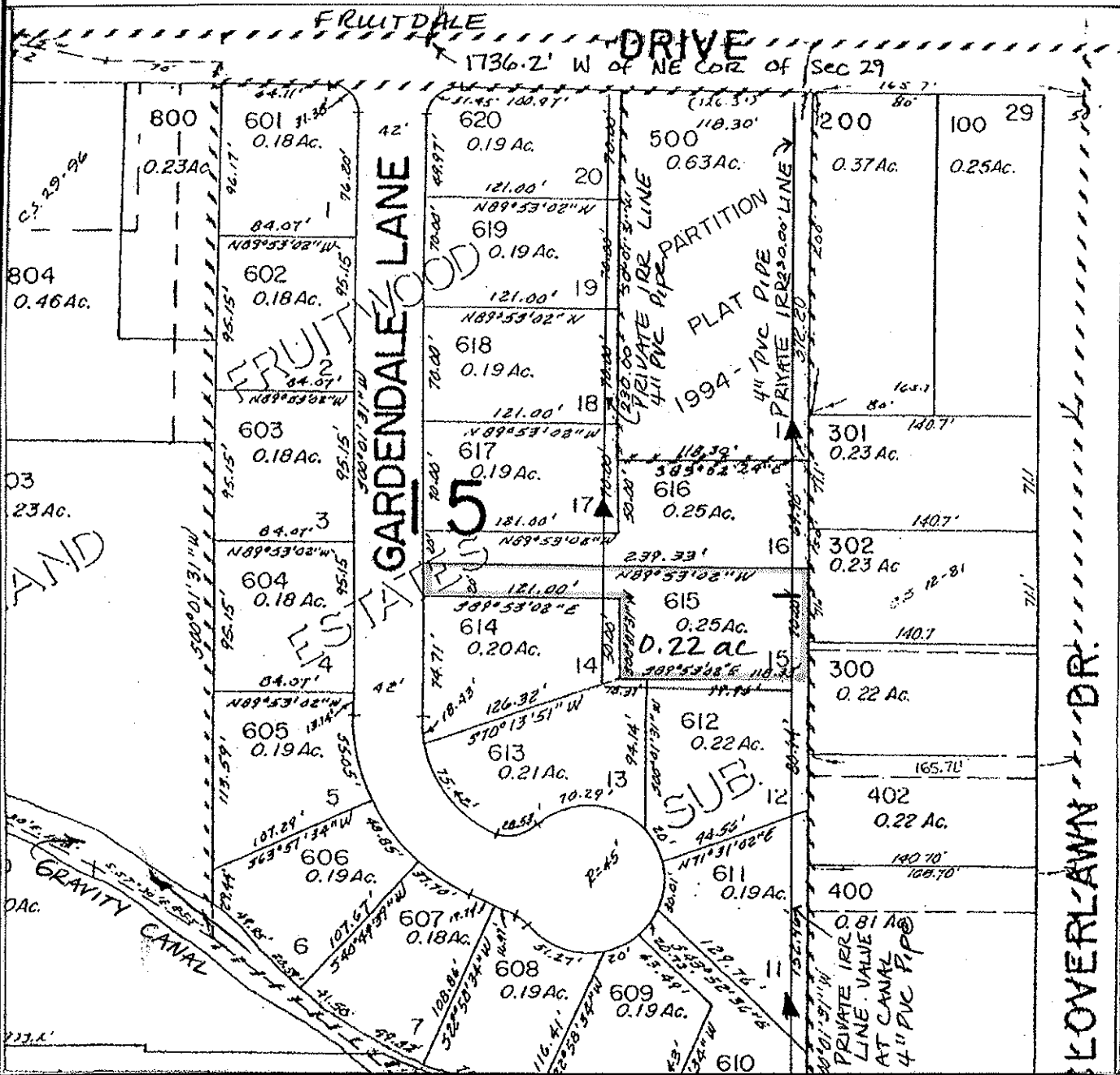
Inspected By: Donald E Miller Date: 7-28-14

Instructions: Attach and label the corresponding final proof map.

NW 1/4 NE 1/4 Section 29, T 36 S, R 5 W, WM

Josephine County, Oregon

Scale: 1" = 100'



FINAL PROOF MAP

HEATHER YERRICK & ANDREA VANAUKER

TAX LOT #: 615 0.22 ACRES

GRANTS PASS ID

DIN: 7698-196

CLAIM OF BENEFICIAL USE Site Report

Transfer Number: T-7698

District Internal Notice #: 7698-197

User Name: KATHLEEN ERIKSEN

Situs: 1729 GARDENDALE LANE

Place of Use:

USE	TWP	RNG	SEC	QTR	QTR	TAX LOT	TOTAL AC
IRR	36 S	5W	29	NW	NE	616	0.23

District Conveyance System:

Description of Delivery System: ^{4" PVC} PRIVATE PIPELINE - ^{2" PVC} STAND PIPE & hose bib
in yard

Headgate: G-82

Canal: GRAVITY CANAL

Beneficial Use:

Description of Beneficial Use: lawn, shrubs, flowers, trees

Method Used to Calculate Beneficial Use: VISUAL

User Interviewed: Yes No

Beneficial Use Made as Authorized Yes No

Description of Beneficial Use if Less than Authorized: _____

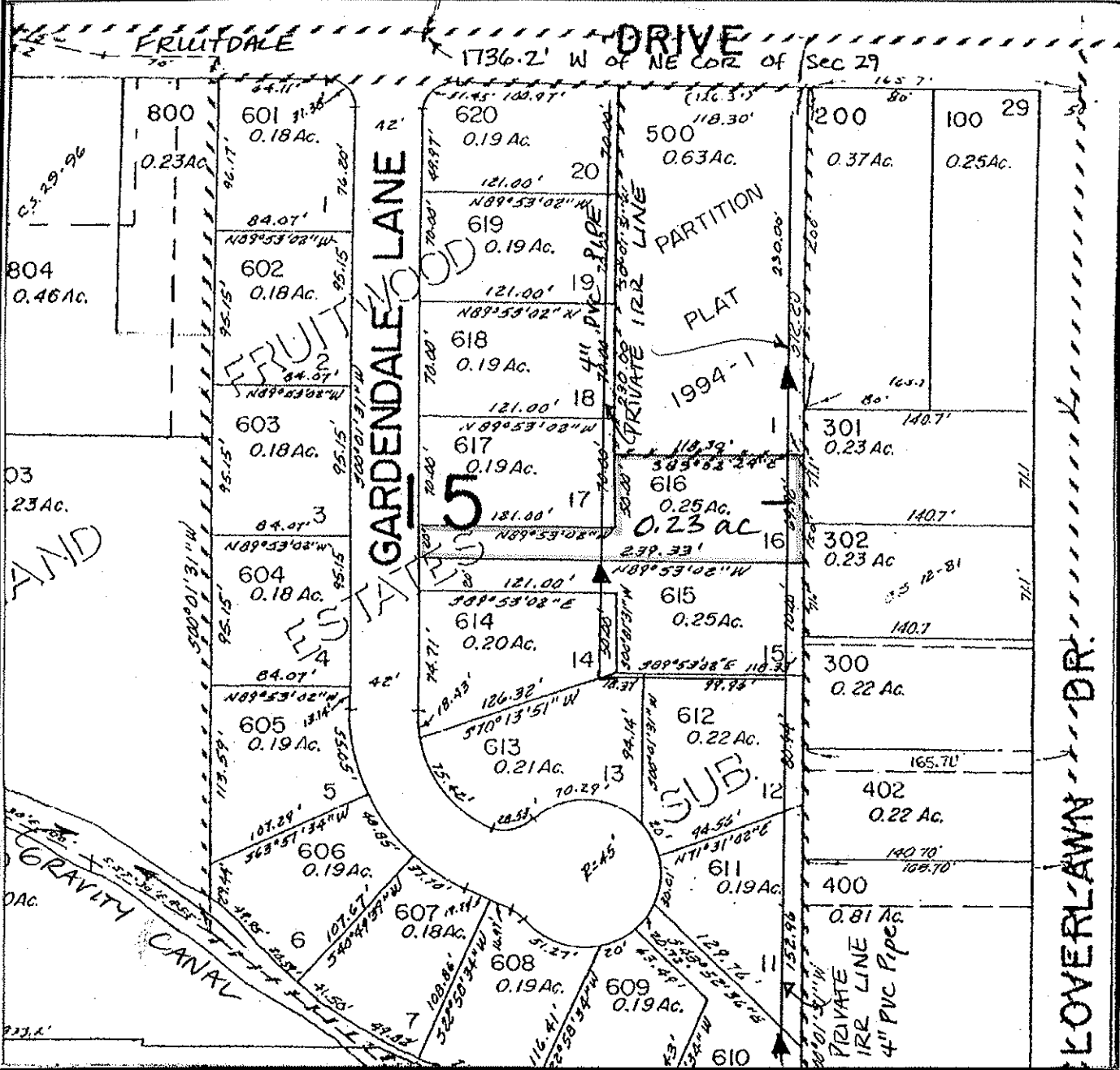
Inspected By: Donald E Miller Date: 7-28-14

Instructions: Attach and label the corresponding final proof map.

NW 1/4 NE 1/4 Section 29, T 36 S, R 5 W, WM

Josephine County, Oregon

Scale: 1" = 100'



FINAL PROOF MAP

KATHLEEN ERIKSEN

TAX LOT #: 616 0.23 ACRES

GRANTS PASS ID

DIN: 7698-197

CLAIM OF BENEFICIAL USE Site Report

Transfer Number: T-7698

District Internal Notice #: 7698-198

User Name: ROBBY I & MARCIA PRATT

Situs: 1725 GARDENDALE LANE

Place of Use:

USE	TWP	RNG	SEC	QTR	QTR	TAX LOT	TOTAL AC
IRR	36 S	5W	29	NW	NE	617	0.15

District Conveyance System:

Description of Delivery System: ^{4" PVC} PRIVATE PIPELINE, ^{2" PVC} STAND PIPE & HOSE BIB
in yard

Headgate: G-82

Canal: GRAVITY CANAL

Beneficial Use:

Description of Beneficial Use: lawn, flowers, shrubs, trees

Method Used to Calculate Beneficial Use: Visual

User Interviewed: Yes No
 Beneficial Use Made as Authorized Yes No

Description of Beneficial Use if Less than Authorized: _____

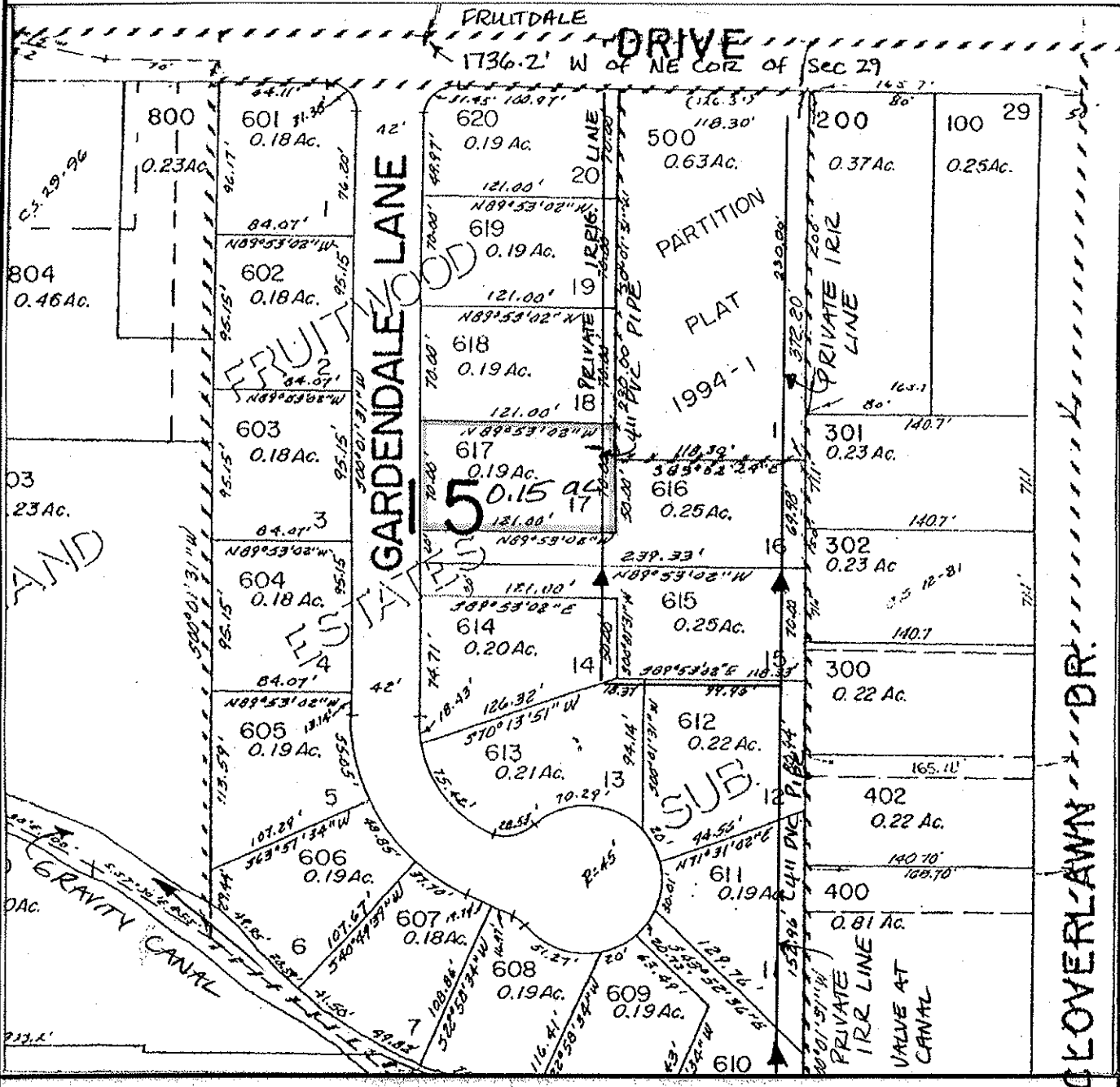
Inspected By: Donald E Miller Date: 7-28-14

Instructions: Attach and label the corresponding final proof map.

NW 1/4 NE 1/4 Section 29, T 36 S, R 5 W, WM

Josephine County, Oregon

Scale: 1" = 100'



FINAL PROOF MAP

ROBBY I & MARCIA PRATT

TAX LOT #: 617 0.15 ACRES

GRANTS PASS ID

DIN: 7698-198

**CLAIM OF BENEFICIAL USE
Site Report**

Transfer Number: T-7698

District Internal Notice #: 7698-199

User Name: JASON R & KIMBERLEY WILKINS

Situs: 1719 GARDENDALE LANE

Place of Use:

USE	TWP	RNG	SEC	QTR	QTR	TAX LOT	TOTAL AC
IRR	36 S	5W	29	NW	NE	618	0.14

District Conveyance System:

Description of Delivery System: 4" PVC PIPE PRIVATE IRRIG LINE - STAND PIPE & HOSE 2" PVC bib in back yard

Headgate: G-82

Canal: GRAVITY CANAL

Beneficial Use:

Description of Beneficial Use: lawn, shrubs, flowers, trees,

Method Used to Calculate Beneficial Use: VISUAL

User Interviewed: Yes No
Beneficial Use Made as Authorized Yes No

Description of Beneficial Use if Less than Authorized: _____

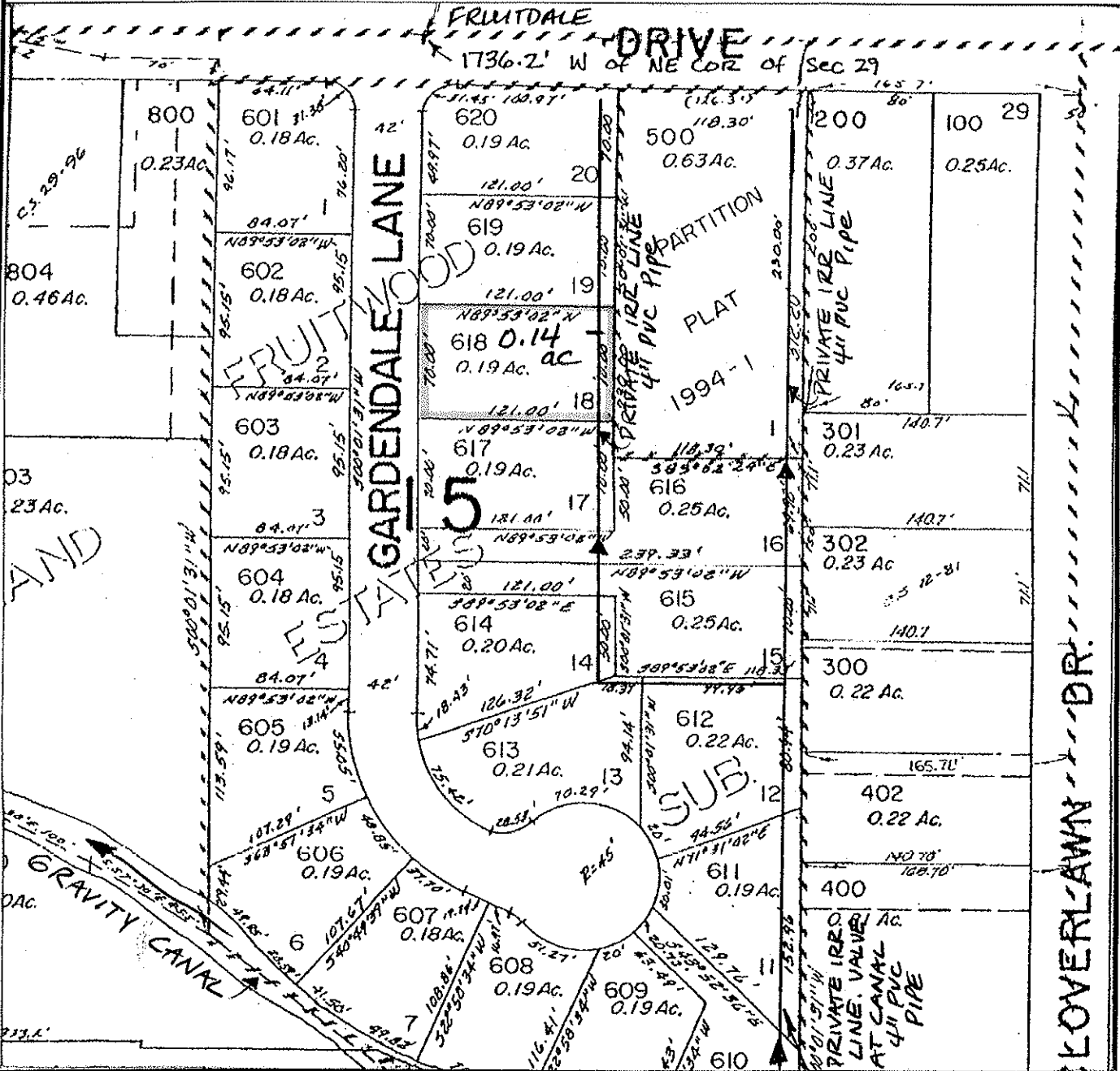
Inspected By: Donald E Miller Date: 7-28-14

Instructions: Attach and label the corresponding final proof map.

NW 1/4 NE 1/4 Section 29, T 36 S, R 5 W, WM

Josephine County, Oregon

Scale: 1" = 100'



FINAL PROOF MAP

JASON R & KIMBERLEY WILKINS

TAX LOT #: 618 0.14 ACRES

GRANTS PASS ID

DIN: 7698-199

CLAIM OF BENEFICIAL USE Site Report

Transfer Number: T-7698

District Internal Notice #: 7698-200

User Name: RONALD E & NANCY FLEISCHMAN

Situs: 1711 GARDENDALE LANE

Place of Use:

USE	TWP	RNG	SEC	QTR	QTR	TAX LOT	TOTAL AC
IRR	36 S	5W	29	NW	NE	619	0.15

District Conveyance System:

Description of Delivery System: ^{4" PVC PIPE} PRIVATE IRRIGATION LINE - ^{2" PVC} STAND PIPE and hose bib in back-yard

Headgate: G-82

Canal: GRAVITY CANAL

Beneficial Use:

Description of Beneficial Use: lawn, shrubs, flowers, trees

Method Used to Calculate Beneficial Use: VISUAL

User Interviewed: Yes No

Beneficial Use Made as Authorized Yes No

Description of Beneficial Use if Less than Authorized: _____

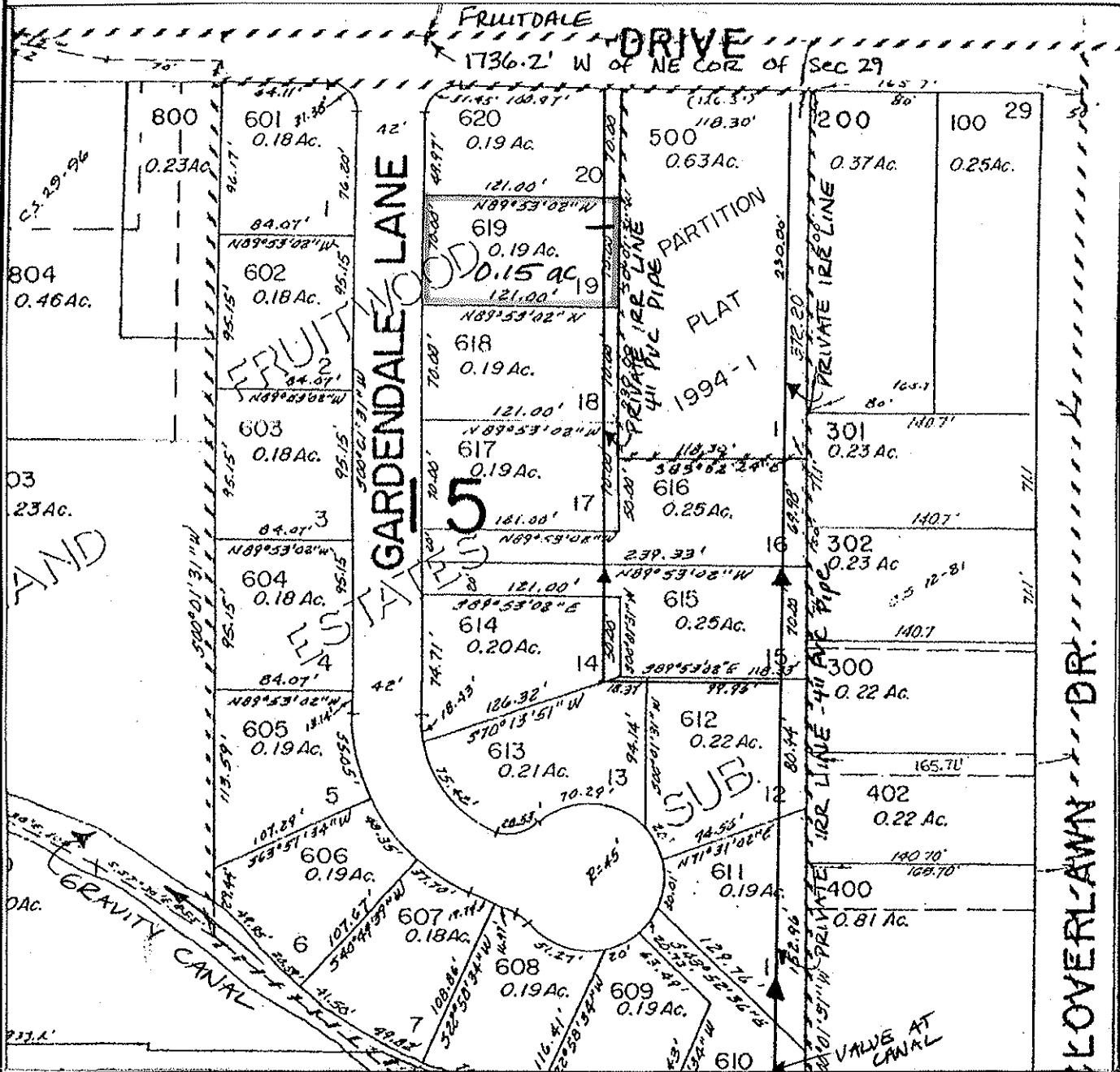
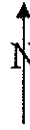
Inspected By: Donald E Miller Date: 7-28-14

Instructions: Attach and label the corresponding final proof map.

NW 1/4 NE 1/4 Section 29, T 36 S, R 5 W, WM

Josephine County, Oregon

Scale: 1" = 100'



FINAL PROOF MAP

RONALD E & NANCY FLEISHMAN

TAX LOT #: 619 0.15 **ACRES**

GRANTS PASS ID

DIN: 7698-200

CLAIM OF BENEFICIAL USE Site Report

Transfer Number: T-7698

District Internal Notice #: 7698-201

User Name: JOSE R & ANGELICA M RAMOS

Situs: 1705 GARDENDALE LANE

Place of Use:

USE	TWP	RNG	SEC	QTR	QTR	TAX LOT	TOTAL AC
IRR	36 S	5W	29	NW	NE	620	0.16

District Conveyance System:

Description of Delivery System: ^{4" PVC PIPE} PRIVATE IRRIG LINE; ^{2" PVC} STAND PIPE & hose bib in backyard

Headgate: G-82

Canal: GRAVITY CANAL

Beneficial Use:

Description of Beneficial Use: lawn, shrubs, flowers, trees

Method Used to Calculate Beneficial Use: VISUAL

User Interviewed: Yes No
 Beneficial Use Made as Authorized Yes No

Description of Beneficial Use if Less than Authorized: _____

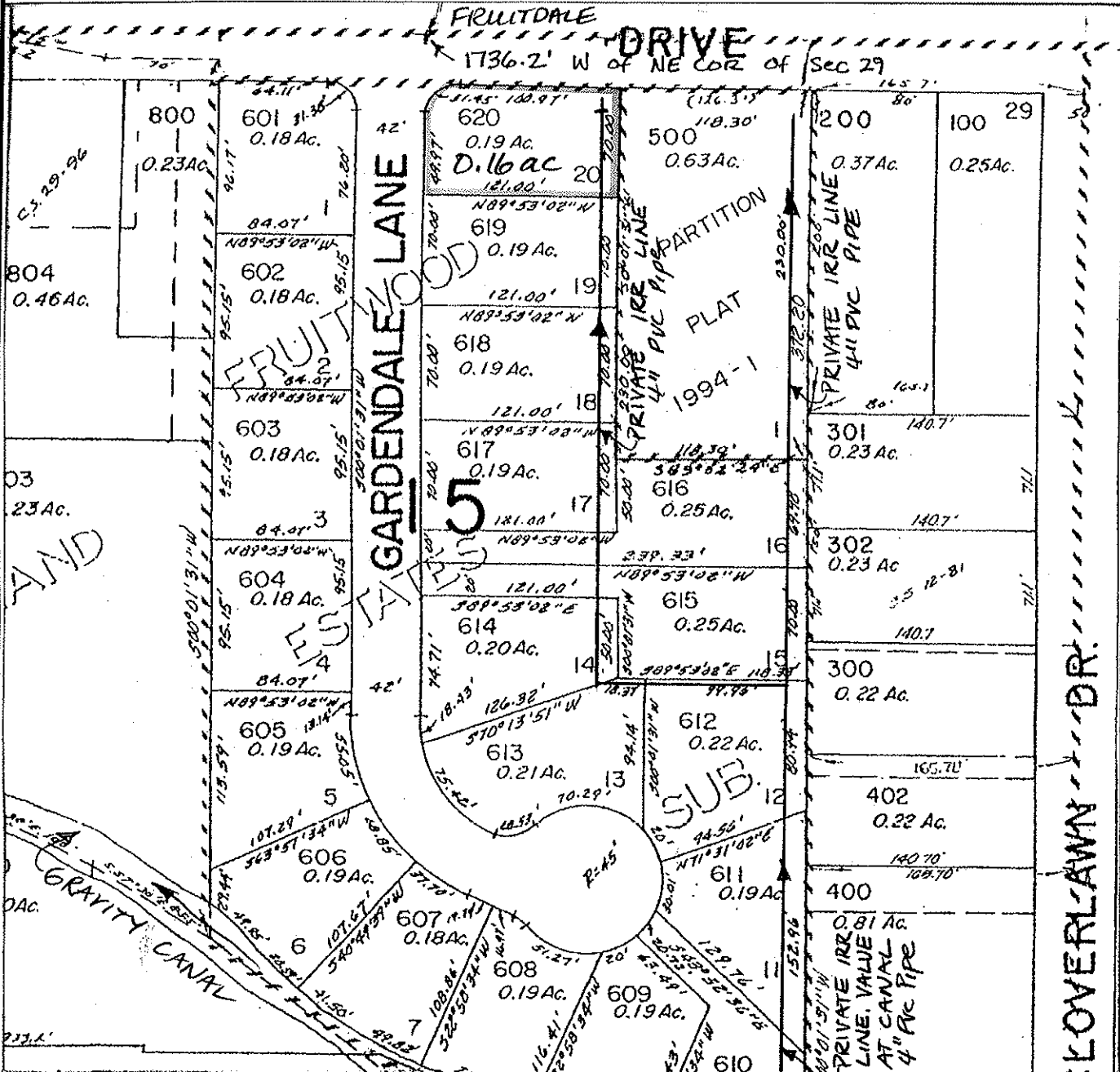
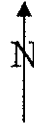
Inspected By: Donald E Miller Date: 7-28-14

Instructions: Attach and label the corresponding final proof map.

NW 1/4 NE 1/4 Section 29, T 36 S, R 5 W, WM

Josephine County, Oregon

Scale: 1" = 100'



FINAL PROOF MAP

JOSE R & ANGELICA M RAMOS

TAX LOT #: 620 0.16 **ACRES**

GRANTS PASS ID

DIN: 7698-201

CLAIM OF BENEFICIAL USE Site Report

Transfer Number: T-7698

District Internal Notice #: 7698-202

User Name: DEBRA L MUSACK

Situs: 1204 GRANDVIEW AVENUE

Place of Use:

USE	TWP	RNG	SEC	QTR	QTR	TAX LOT	TOTAL AC
IRR	36 S	5W	29	NW	NE	1100	0.23

District Conveyance System:

Description of Delivery System: PUMPS FROM CANAL - sprinkles

Headgate: PRIVATE

Canal: GRAVITY CANAL

Beneficial Use:

Description of Beneficial Use: lawn, shrubs, trees, flowers

Method Used to Calculate Beneficial Use: VISUAL

User Interviewed: Yes No

Beneficial Use Made as Authorized Yes No

Description of Beneficial Use if Less than Authorized: _____

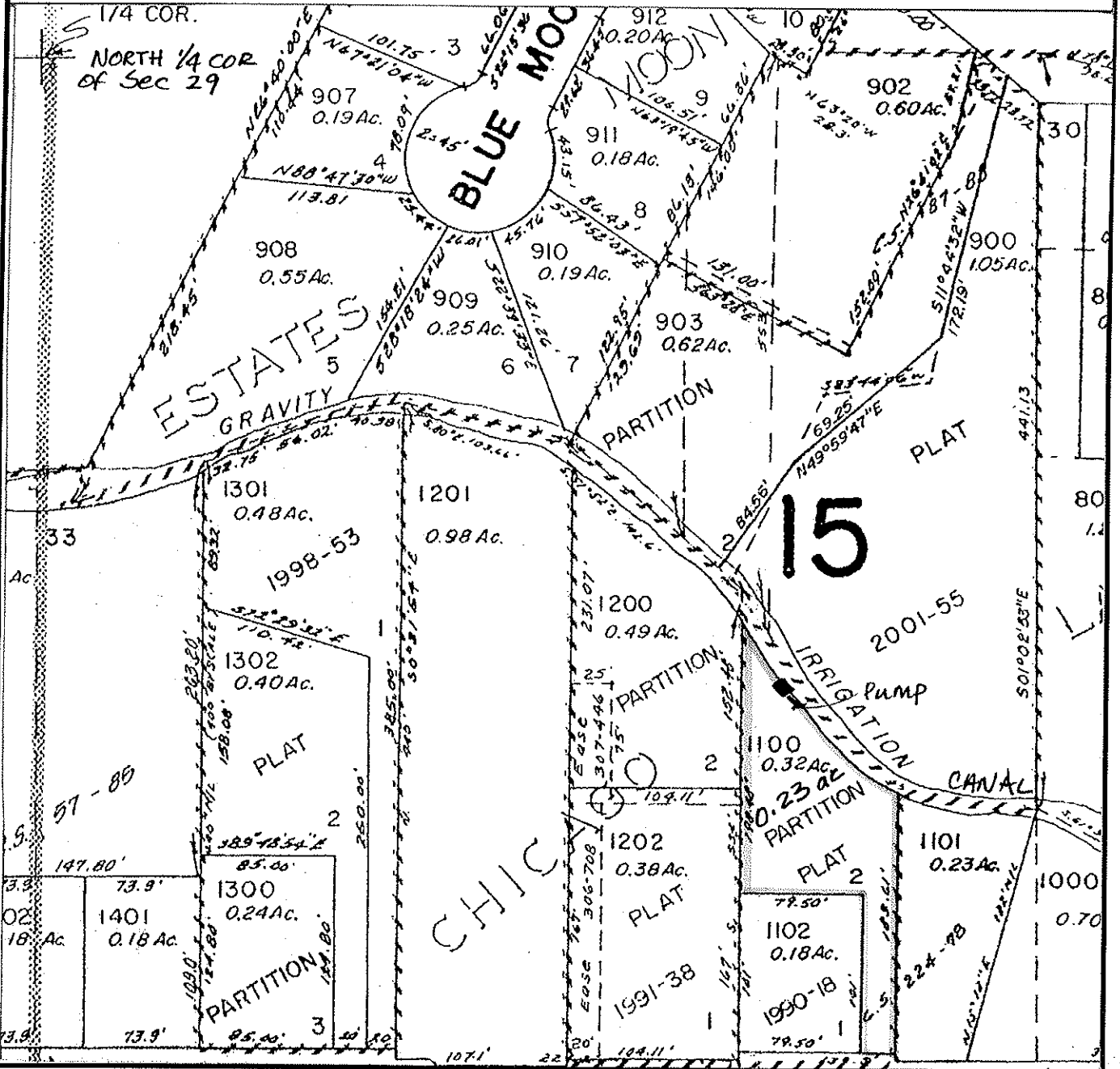
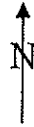
Inspected By: Donald E Miller Date: 9-15-14

Instructions: Attach and label the corresponding final proof map.

NW 1/4 NE 1/4 Section 29, T. 36 S, R. 5 W, WM

Josephine County, Oregon

Scale: 1" = 100'



FINAL PROOF MAP

DEBRA L. MUSACK

TAX LOT #: 1100 0.23 **ACRES**

GRANTS PASS ID

DIN: 7698-202

CLAIM OF BENEFICIAL USE Site Report

Transfer Number: T-7698

District Internal Notice #: 7698-204

User Name: MATTHEW METTLER/JENNIFER BUSKIRK

Situs: 1120 GRANDVIEW AVENUE

Place of Use:

USE	TWP	RNG	SEC	QTR	QTR	TAX LOT	TOTAL AC
IRR	36 S	5W	29	NE	NW	1501	0.15

District Conveyance System:

Description of Delivery System: 15" PVC PIPE BURIED IRRIGATION LINE stand pipe and hose bib 2" PVC in backyard

Headgate: G-72

Canal: HIGHLINE CANAL

Beneficial Use:

Description of Beneficial Use: Lawn, shrubs, trees, flowers

Method Used to Calculate Beneficial Use: VISUAL

User Interviewed: Yes No

Beneficial Use Made as Authorized Yes No

Description of Beneficial Use if Less than Authorized: _____

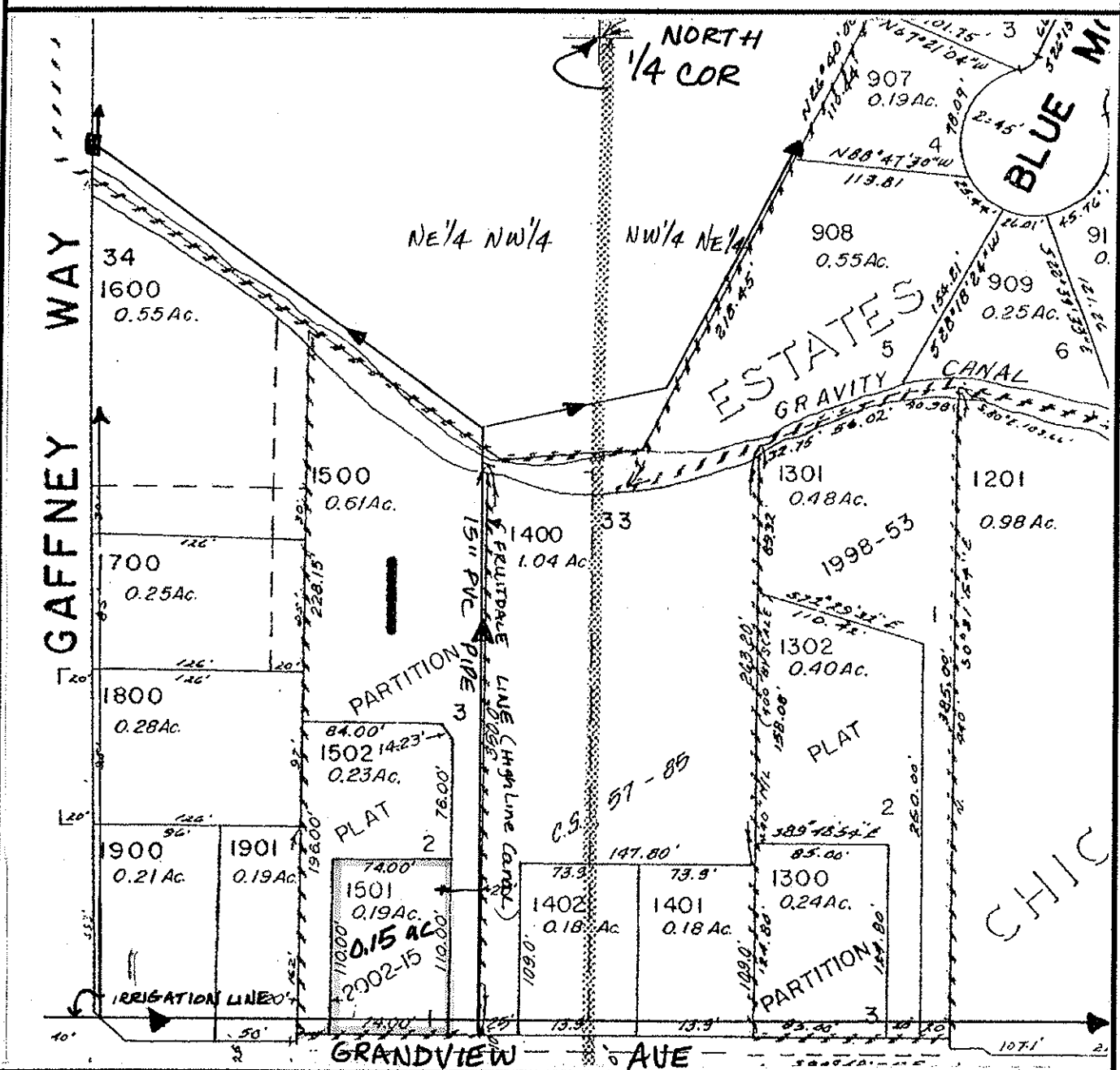
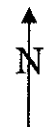
Inspected By: Donald E Miller Date: 7-28-14

Instructions: Attach and label the corresponding final proof map.

NE 1/4 NW 1/4 Section 29, T 36 S, R 5 W, WM

Josephine County, Oregon

Scale: 1" = 100'



FINAL PROOF MAP

MATTHEW METTLER & Jennifer Buskirk

TAX LOT #: 1501 0.15 ACRES

GRANTS PASS ID

DIN: 7698-204

CLAIM OF BENEFICIAL USE Site Report

Transfer Number: T-7698

District Internal Notice #: 7698-205

User Name: KEVIN E & NANCY M FERTENBAUGH

Situs: 1124 GRANDVIEW AVENUE

Place of Use:

USE	TWP	RNG	SEC	QTR	QTR	TAX LOT	TOTAL AC
IRR	36 S	5W	29	NE	NW	1502	0.07

District Conveyance System:

Description of Delivery System: 15" PVC PIPE BURIED IRRIGATION LINE - 2" PVC STANDPIPE & HOSE bib in yard

Headgate: G-72

Canal: HIGHLINE CANAL

Beneficial Use:

Description of Beneficial Use: lawn, trees, shrubs, flowers

Method Used to Calculate Beneficial Use: VISUAL

User Interviewed: Yes No
 Beneficial Use Made as Authorized Yes No

Description of Beneficial Use if Less than Authorized: _____

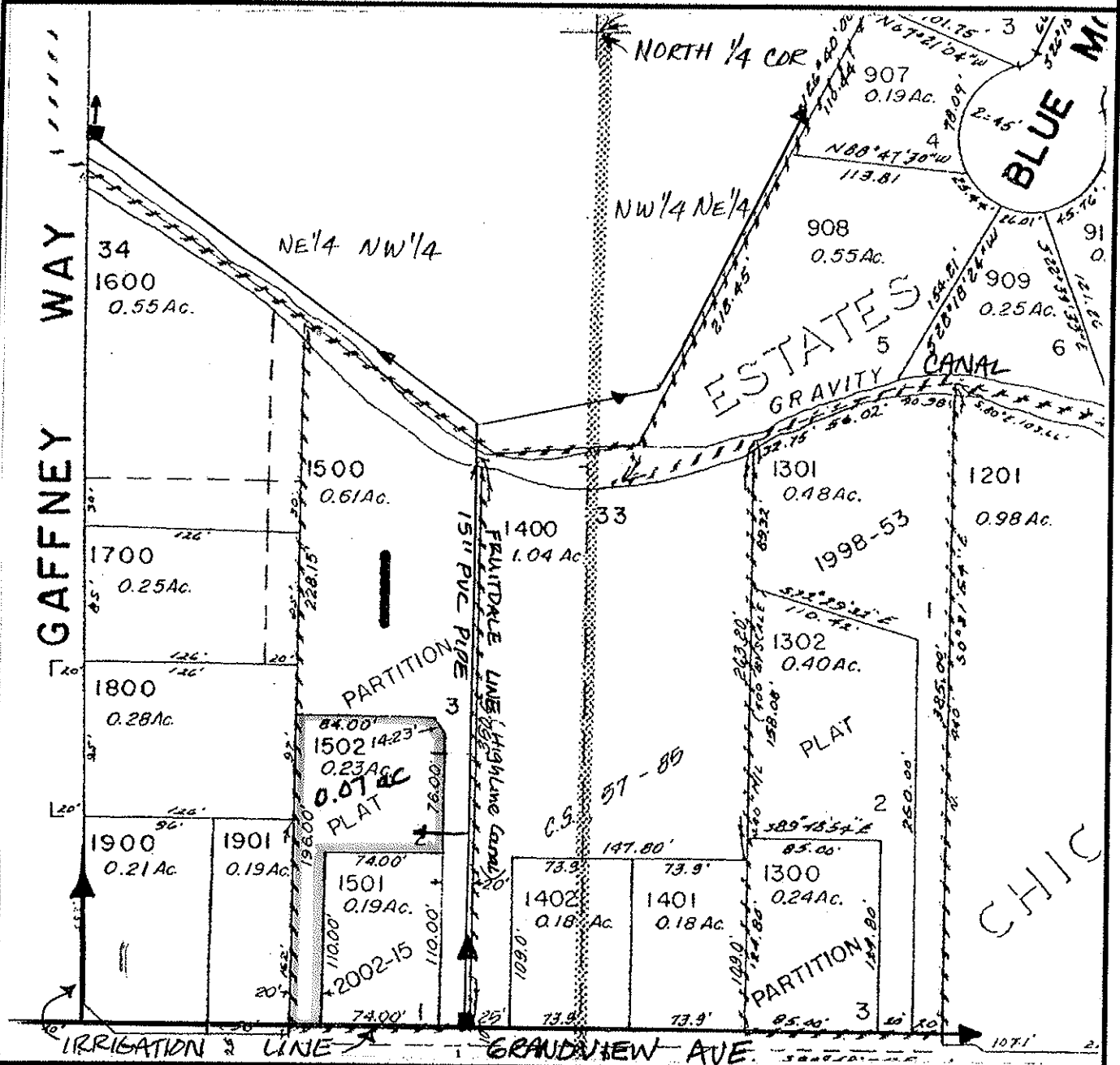
Inspected By: Donald E Miller Date: 7-28-14

Instructions: Attach and label the corresponding final proof map.

NE 1/4 NW 1/4 Section 29, T 36 S, R 5 W, WM

Josephine County, Oregon

Scale: 1" = 100'



FINAL PROOF MAP

KEVIN E & NANCY M FERTENBAUGH

TAX LOT #: 1502 0.07 ACRES

GRANTS PASS ID

DIN: 1698-205

CLAIM OF BENEFICIAL USE Site Report

Transfer Number: T-7698

District Internal Notice #: 2012-13

User Name: CLARENCE R & BENNIE PERMENTER

Situs: 1837 DRURY LANE

Place of Use:

USE	TWP	RNG	SEC	QTR	QTR	TAX LOT	TOTAL AC
IRR	36 S	5W	29	NE	NW	1400	0.25

District Conveyance System:

Description of Delivery System: ^{6" PVC} BURIED IRRIG LINE - ^{2" PVC} STAND PIPE & ^{in yard} Hose bib

Headgate: G-72

Canal: HIGHLINE CANAL

Beneficial Use:

Description of Beneficial Use: lawn, shrubs, trees, flowers

Method Used to Calculate Beneficial Use: visual

User Interviewed: Yes No
 Beneficial Use Made as Authorized Yes No

Description of Beneficial Use if Less than Authorized: _____

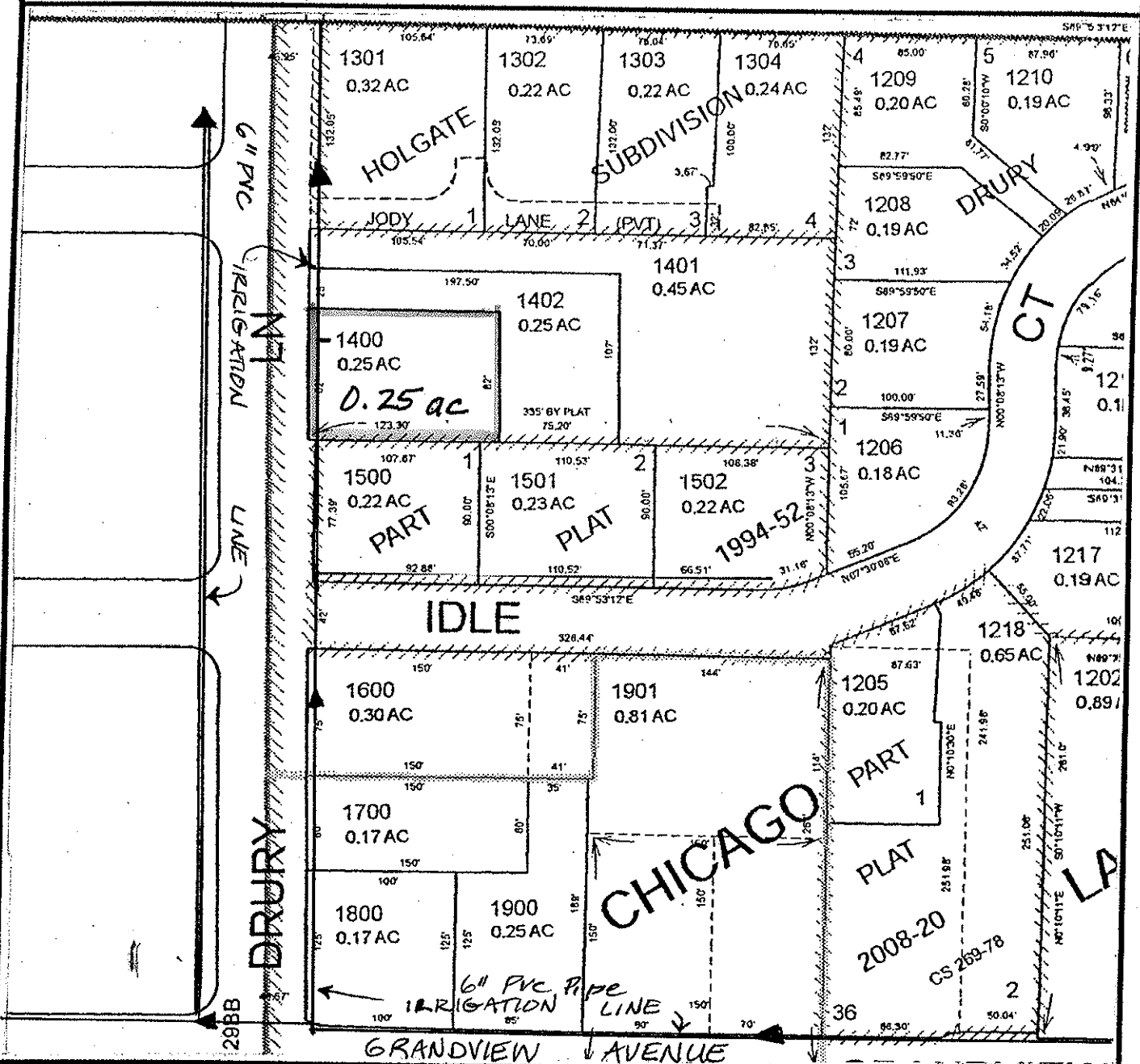
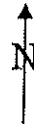
Inspected By: Donald E Miller Date: 7-28-14

Instructions: Attach and label the corresponding final proof map.

NE 1/4 NW 1/4 Section 29, T 36 S, R 5 W, WM

JOSEPHINE County, Oregon

Scale: 1" = 100'



FINAL PROOF MAP

CLARENCE R. & BENNIE PERMENTER

TAX LOT #: 1400 0.25 ACRES

GRANTS PASS ID

DIN: 2012-13

CLAIM OF BENEFICIAL USE Site Report

Transfer Number: T-7698

District Internal Notice #: 7698-206

User Name: JIMMY H & SHARON L ROGERS

Situs: 940 IDLE COURT

Place of Use:

USE	TWP	RNG	SEC	QTR	QTR	TAX LOT	TOTAL AC
IRR	36 S	5W	29	NE	NW	1502	0.18

District Conveyance System:

Description of Delivery System: ^{4" PVC} PRIVATE IRRIG. LINE - ^{2" PVC PIPE} Hose bib + stand
PIPE IN YARD

Headgate: G-72

Canal: HIGHLINE CANAL

Beneficial Use:

Description of Beneficial Use: lawn, shrubs, flowers, trees

Method Used to Calculate Beneficial Use: VISUAL

User Interviewed: Yes No

Beneficial Use Made as Authorized Yes No

Description of Beneficial Use if Less than Authorized: _____

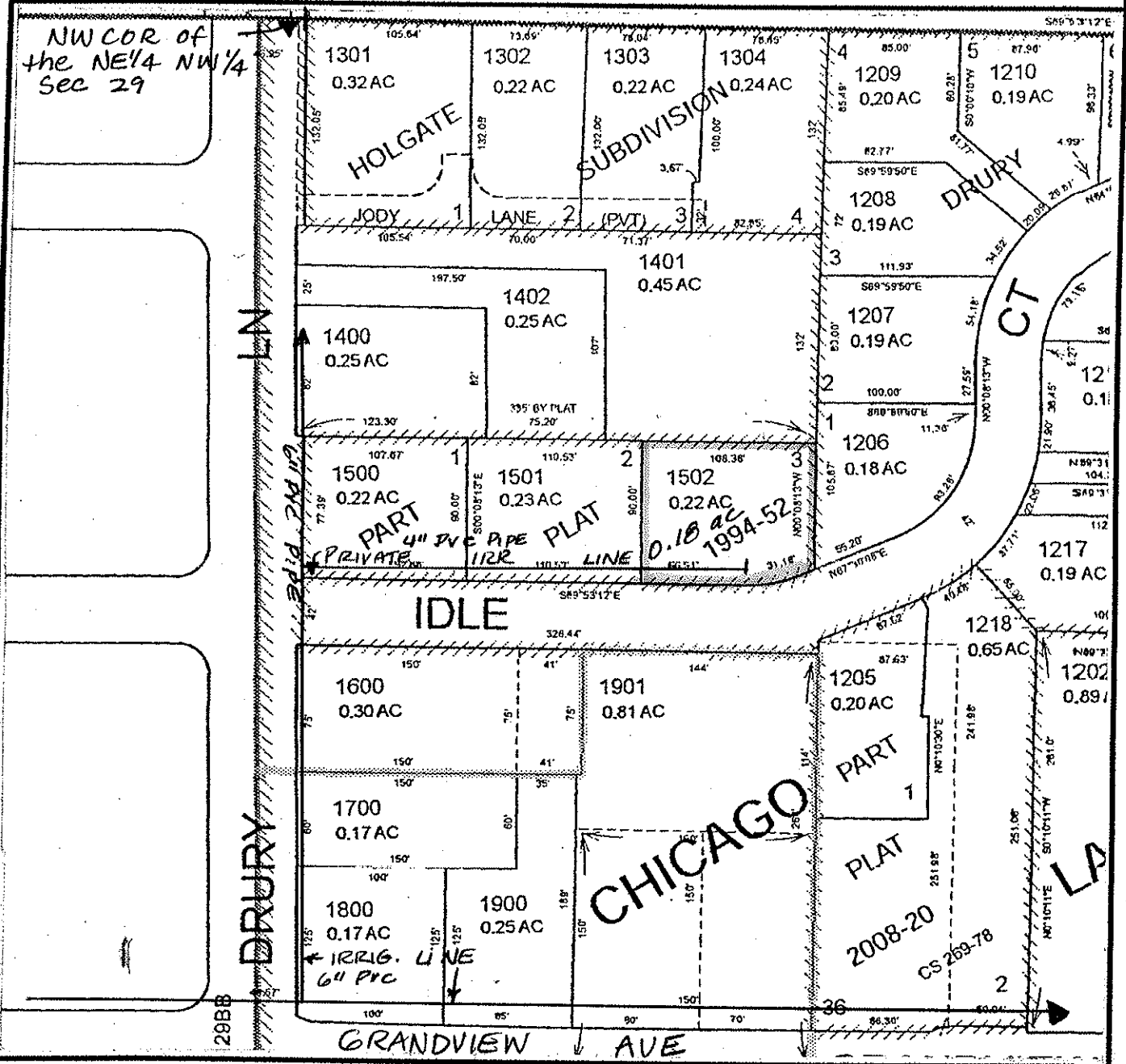
Inspected By: Donald E Miller Date: 7-28-14

Instructions: Attach and label the corresponding final proof map.

NE 1/4 NW 1/4 Section 29, T 36 S, R 5 W, WM

JOSEPHINE County, Oregon

Scale: 1" = 100'



FINAL PROOF MAP

JIMMY H & SHARON L ROGERS

TAX LOT #: 1502 0.18 ACRES

GRANTS PASS ID

DIN: 7698-206

CLAIM OF BENEFICIAL USE Site Report

Transfer Number: T-7698

District Internal Notice #: 7698-207

User Name: DAVID J HOLMAN

Situs: 1865 DRURY LANE

Place of Use:

USE	TWP	RNG	SEC	QTR	QTR	TAX LOT	TOTAL AC
IRR	36 S	5W	29	NE	NW	1600	0.28

District Conveyance System:

Description of Delivery System: ^{6" PVC} IRRIGATION PIPELINE; ^{2" PVC} STAND PIPE.
 Headgate: G-72 Canal: HIGHLINE CANAL
 & hose bib in yard

Beneficial Use:

Description of Beneficial Use: Lawns, flowers, shrubs, trees, garden

Method Used to Calculate Beneficial Use: VISUAL

User Interviewed: Yes No
 Beneficial Use Made as Authorized Yes No

Description of Beneficial Use if Less than Authorized: _____

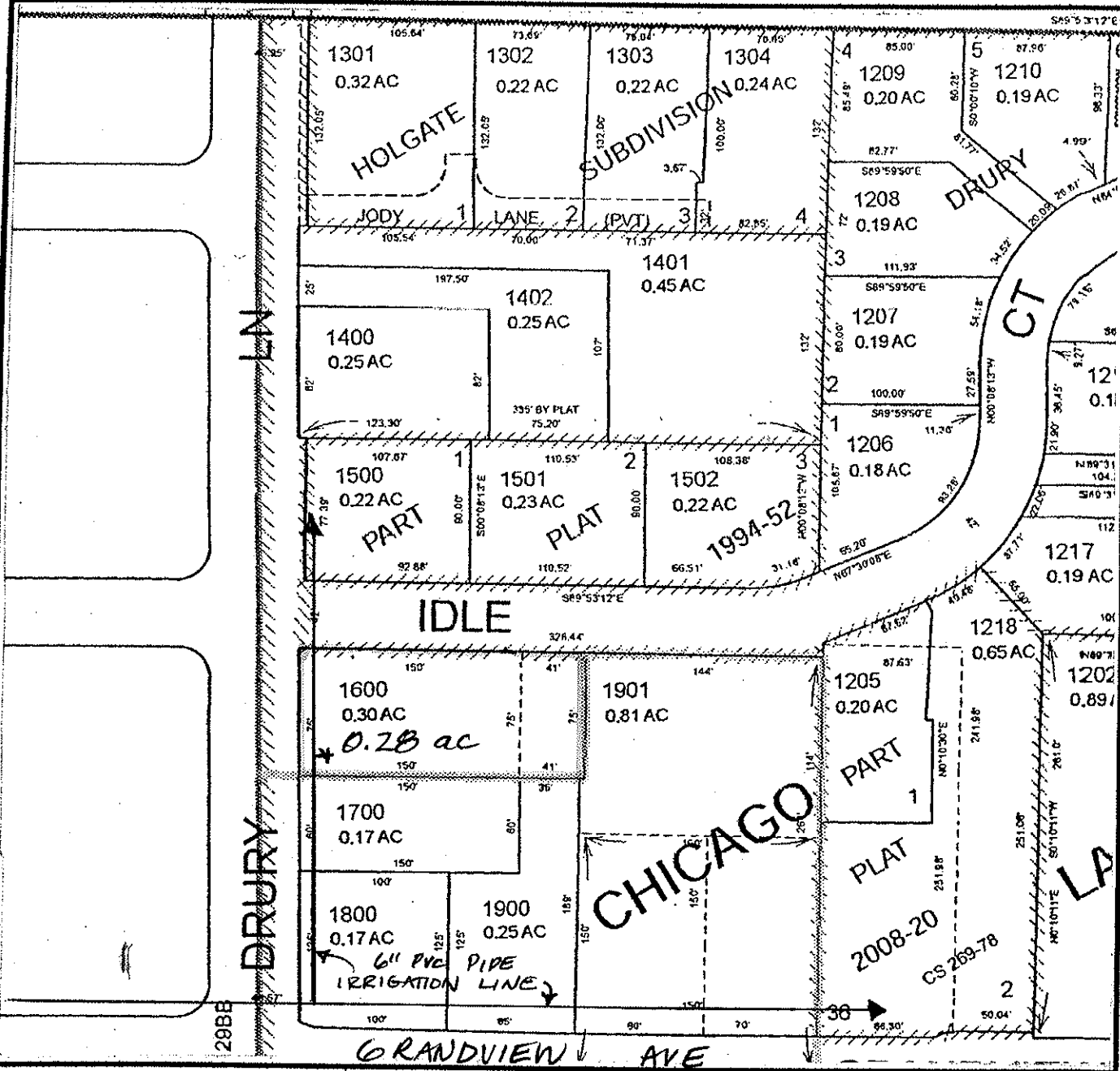
Inspected By: Donald E Miller Date: 7-28-14

Instructions: Attach and label the corresponding final proof map.

NE 1/4 NW 1/4 Section 29, T 36 S, R 5 W, WM

JOSEPHINE County, Oregon

Scale: 1" = 100'



FINAL PROOF MAP

DAVID J HOLMAN

TAX LOT #: 1600 0.28 **ACRES**

GRANTS PASS ID

DIN: 7698-207

CLAIM OF BENEFICIAL USE Site Report

Transfer Number: T-7698

District Internal Notice #: 7698-208

User Name: ROBERT & CELIA A ALLEN

Situs: 946 GRANDVIEW AVENUE

Place of Use:

USE	TWP	RNG	SEC	QTR	QTR	TAX LOT	TOTAL AC
IRR	36 S	5W	29	NE	NW	1900	0.23

District Conveyance System:

Description of Delivery System: 6" PVC PIPE IRRIGATION PIPELINE; Pump in front yard

Headgate: G-72

Canal: HIGHLINE CANAL

Beneficial Use:

Description of Beneficial Use: lawns, shrubs, flowers, trees

Method Used to Calculate Beneficial Use: VISUAL

User Interviewed: Yes No
 Beneficial Use Made as Authorized Yes No

Description of Beneficial Use if Less than Authorized: _____

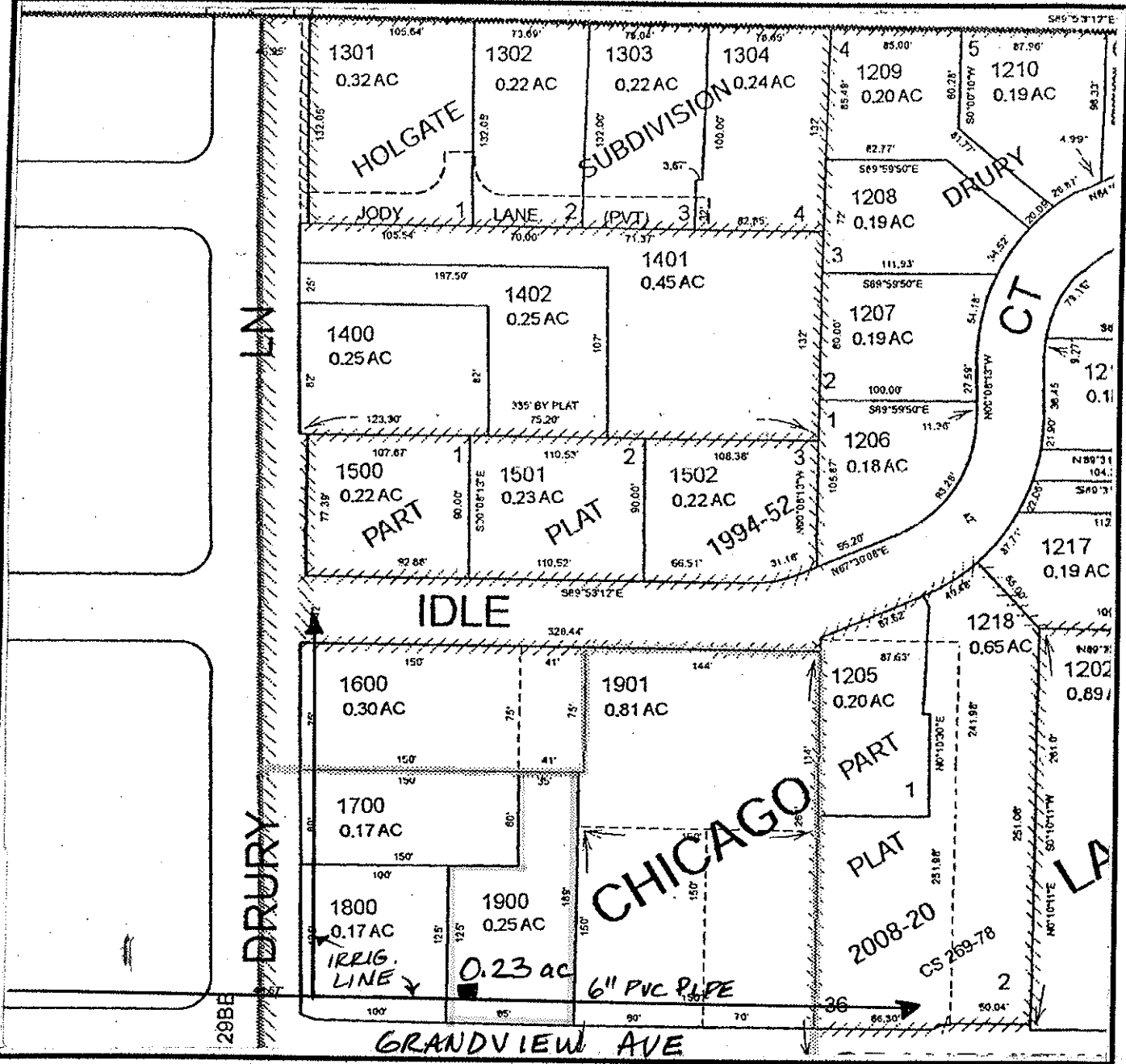
Inspected By: Donald E Miller Date: 7-28-14

Instructions: Attach and label the corresponding final proof map.

NE 1/4 NW 1/4 Section 29, T 36 S, R 5 W, WM

JOSEPHINE County, Oregon

Scale: 1" = 100'



FINAL PROOF MAP

ROBERT & CELIA A ALLEN

TAX LOT #: 1900 0.23 ACRES

GRANTS PASS ID

DIN: 7698-208

CLAIM OF BENEFICIAL USE Site Report

Transfer Number: T-7698

District Internal Notice #: 7698-209

User Name: GREGORIO M MARTINEZ

Situs: 897 GRANDVIEW AVENUE

Place of Use:

USE	TWP	RNG	SEC	QTR	QTR	TAX LOT	TOTAL AC
IRR	36 S	5W	29	NE	NW	2101	2.16

District Conveyance System:

Description of Delivery System: 6" STEEL LINE IRRIGATION LINE FROM CANAL TO BOX. concrete FLOODS

Headgate: G-164

Canal: HIGHLINE CANAL

Beneficial Use:

Description of Beneficial Use: lawn, shrubs, trees, flowers, pasture

Method Used to Calculate Beneficial Use: visual

User Interviewed:

Yes

No

Beneficial Use Made as Authorized

Yes

No

Description of Beneficial Use if Less than Authorized: _____

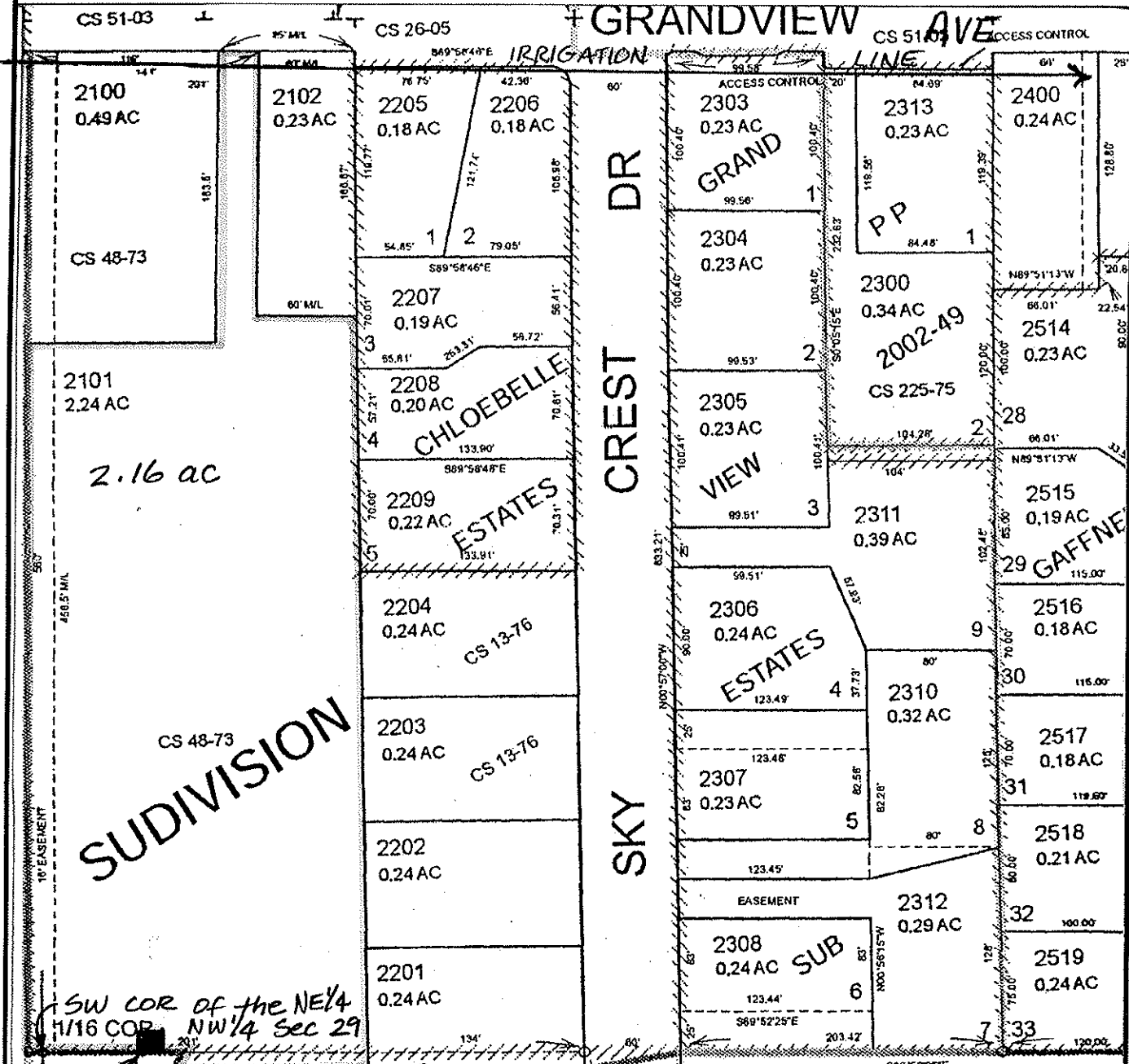
Inspected By: Donald E Miller Date: 7-28-14

Instructions: Attach and label the corresponding final proof map.

NE 1/4 NW 1/4 Section 29, T 36 S, R 5 W, WM

Josephine County, Oregon

Scale: 1" = 100'



FROM HIGHLINE CANAL
6" STEEL LINE

FINAL PROOF MAP

GREGORIO M MARTINEZ

TAX LOT #: 2101 2.16 ACRES

GRANTS PASS ID

DIN: 7698-209

CLAIM OF BENEFICIAL USE Site Report

Transfer Number: T-7698

District Internal Notice #: 7698-210

User Name: LUCILLE MITCHELL

Situs: 1920 COLORADO LANE

Place of Use:

USE	TWP	RNG	SEC	QTR	QTR	TAX LOT	TOTAL AC
IRR	36 S	5W	30	NW	NW	2004	0.15

District Conveyance System:

Description of Delivery System: 6" PVC BURIED IRRIG. LINE; 2" PVC stand pipe & hose bib in yard

Headgate: PRIVATE

Canal: HIGHLINE CANAL

Beneficial Use:

Description of Beneficial Use: lawn, trees, shrubs, flowers

Method Used to Calculate Beneficial Use: VISUAL

User Interviewed: Yes No
 Beneficial Use Made as Authorized Yes No

Description of Beneficial Use if Less than Authorized: _____

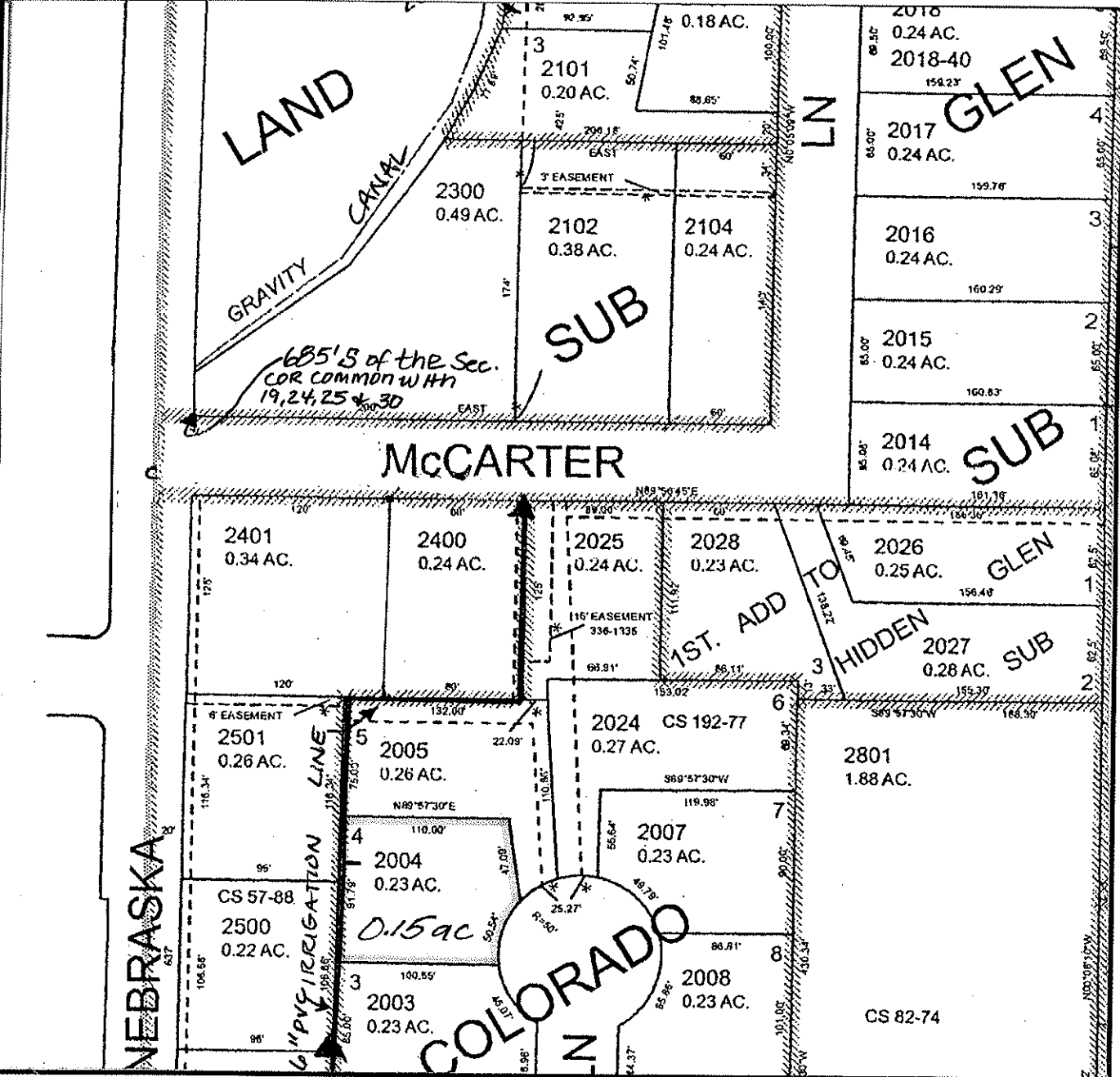
Inspected By: Donald E Miller Date: 7-28-14

Instructions: Attach and label the corresponding final proof map.

NW 1/4 NW 1/4 Section 30, T 36 S, R 5 W, WM

Josephine County, Oregon

Scale: 1" = 100'



FINAL PROOF MAP

WILLIAM W & LUCILLE MITCHELL

TAX LOT #: 2004 0.15 ACRES

GRANTS PASS ID

DIN: 769B-210

CLAIM OF BENEFICIAL USE Site Report

Transfer Number: T-7698

District Internal Notice #: 7698-319

User Name: 1881 PROPERTIES

Situs: 1361 STAR COURT

Place of Use:

USE	TWP	RNG	SEC	QTR	QTR	TAX LOT	TOTAL AC
IRR	36 S	6W	23	NE	SE	200/1531	0.16

District Conveyance System:

Description of Delivery System: 20" PVC PIPE; 2" PVC RISER & HOSE BIB

Headgate: H-104

Canal: GRAVITY CANAL

Beneficial Use:

Description of Beneficial Use: Lawn, shrubs, trees, flowers

Method Used to Calculate Beneficial Use: VISUAL

User Interviewed:

Yes

No

Beneficial Use Made as Authorized

Yes

No

Description of Beneficial Use if Less than Authorized: _____

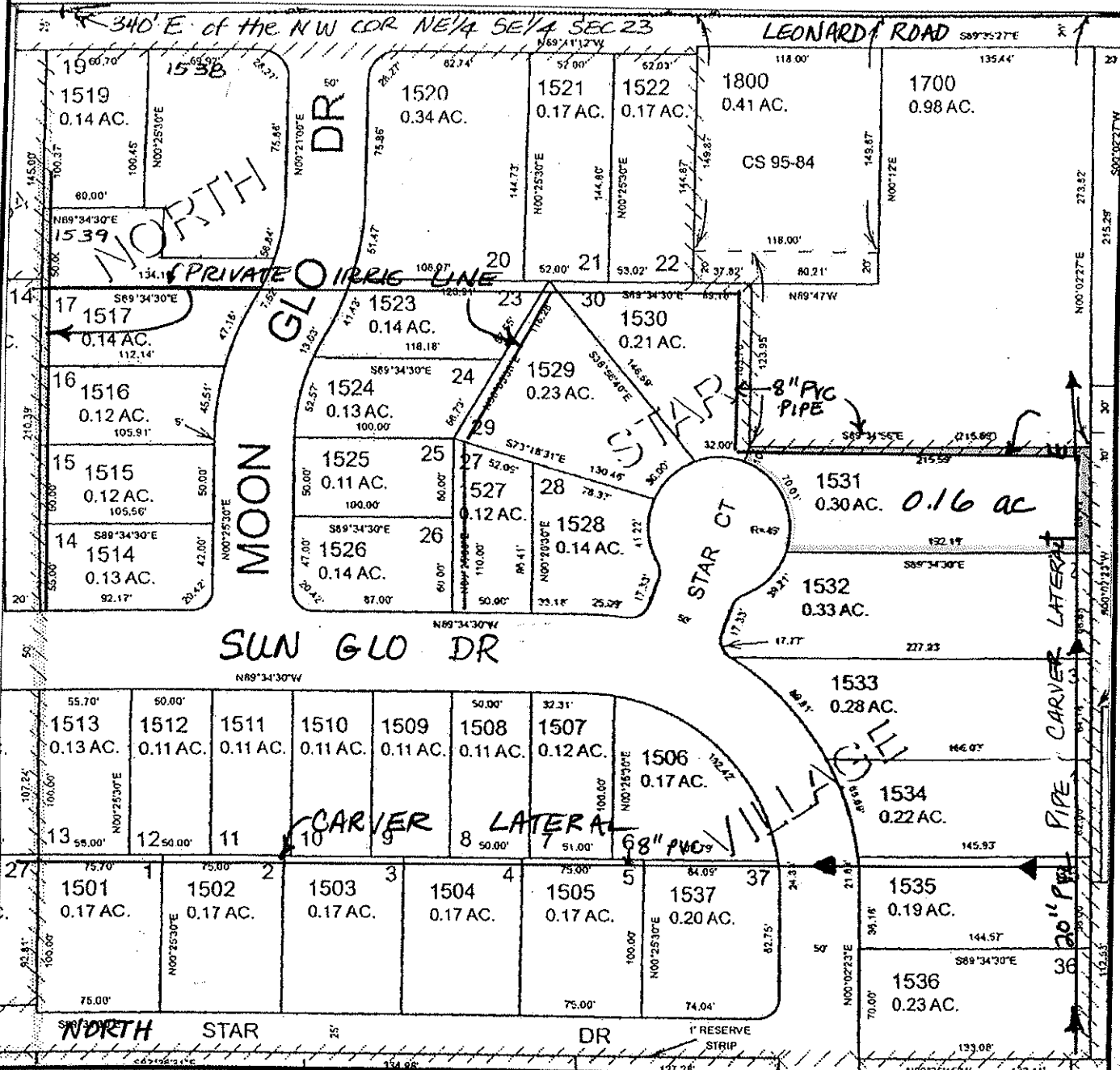
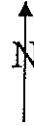
Inspected By: Donald E Miller Date: 7-15-14

Instructions: Attach and label the corresponding final proof map.

NE 1/4 SE 1/4 Section 23, T 36 S, R 6 W, WM

Josephine County, Oregon

Scale: 1" = 100'



FINAL PROOF MAP

1881 PRDPERITIES FAM PNSP

TAX LOT #: ²⁰⁰1531 0.16 ACRES

GRANTS PASS ID

DIN: 7698-319

CLAIM OF BENEFICIAL USE Site Report

Transfer Number: T-7698

District Internal Notice #: 7698-320

User Name: DENNIS G & ARABELLA ALVARADO

Situs: 1371 STAR COURT

Place of Use:

USE	TWP	RNG	SEC	QTR	QTR	TAX LOT	TOTAL AC
IRR	36 S	6W	23	NE	SE	200/1532	0.19

District Conveyance System:

Description of Delivery System: 20" PVC PIPE, 2" PVC RISER & HOSE BIB

Headgate: H-104

Canal: GRAVITY CANAL

Beneficial Use:

Description of Beneficial Use: LAWNS, FLOWERS, SHRUBS, TREES

Method Used to Calculate Beneficial Use: VISUAL

User Interviewed:

Yes

No

Beneficial Use Made as Authorized

Yes

No

Description of Beneficial Use if Less than Authorized: _____

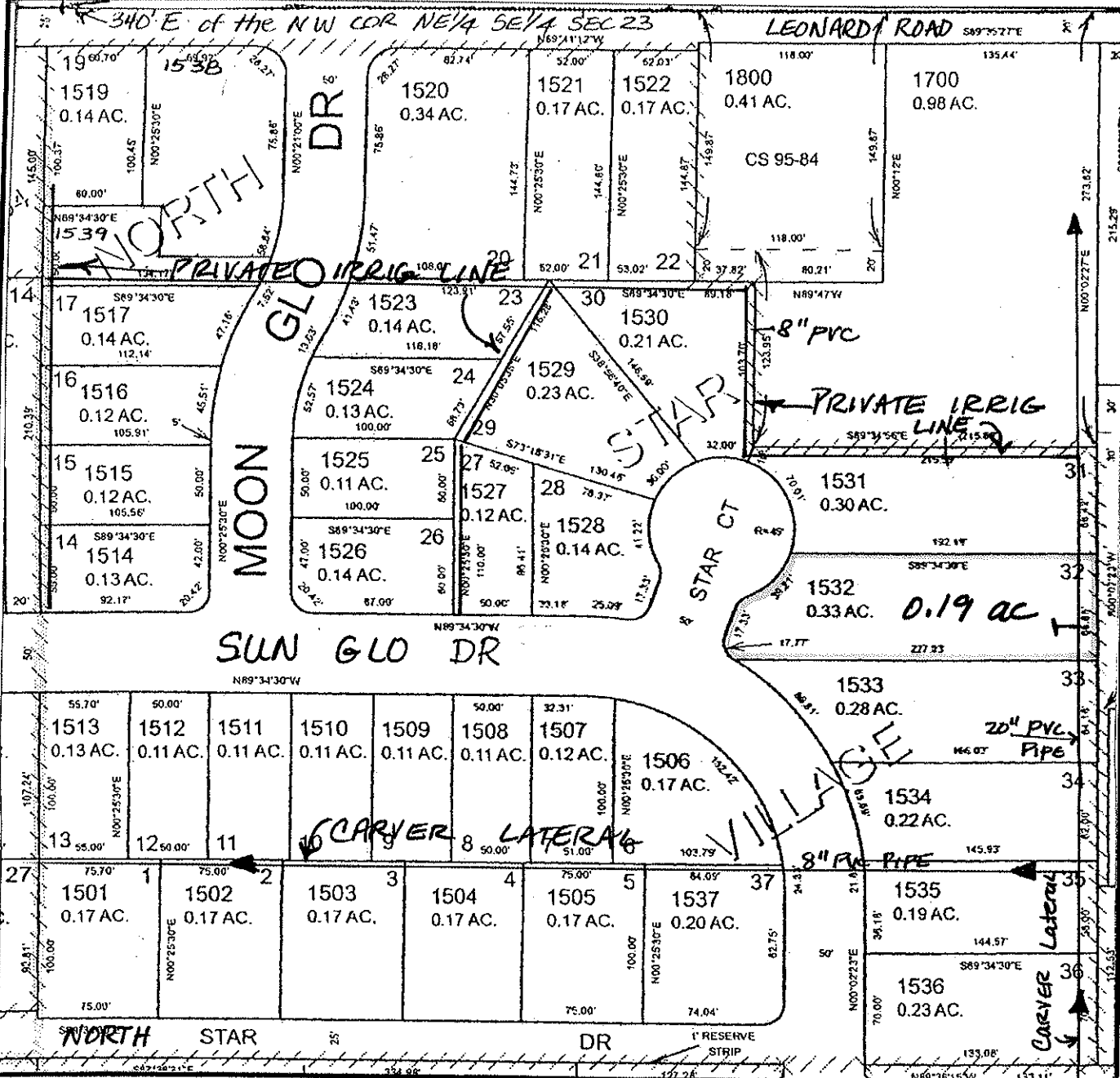
Inspected By: Donald E Miller Date: 7-15-14

Instructions: Attach and label the corresponding final proof map.

NE 1/4 SE 1/4 Section 23, T 36 S, R 6 W, WM

Josephine County, Oregon

Scale: 1" = 100'



FINAL PROOF MAP

DENNIS G & ARABELLA ALVARADO

TAX LOT #: 200/1532 0.19 ACRES

GRANTS PASS ID

DIN: 7698-320

CLAIM OF BENEFICIAL USE Site Report

Transfer Number: T-7698

District Internal Notice #: 7698-321

User Name: ALAN R & KRISTIE PAULSEN

Situs: 1365 SUN GLO DRIVE

Place of Use:

USE	TWP	RNG	SEC	QTR	QTR	TAX LOT	TOTAL AC
IRR	36 S	6W	23	NE	SE	200/1533	0.22

District Conveyance System:

Description of Delivery System: 20" PVC PIPE, 2" PVC RISER & HOSE BIB

Headgate: H-104

Canal: GRAVITY CANAL

Beneficial Use:

Description of Beneficial Use: lawns, flowers, shrubs, trees

Method Used to Calculate Beneficial Use: VISUAL

User Interviewed: Yes No
 Beneficial Use Made as Authorized Yes No

Description of Beneficial Use if Less than Authorized: _____

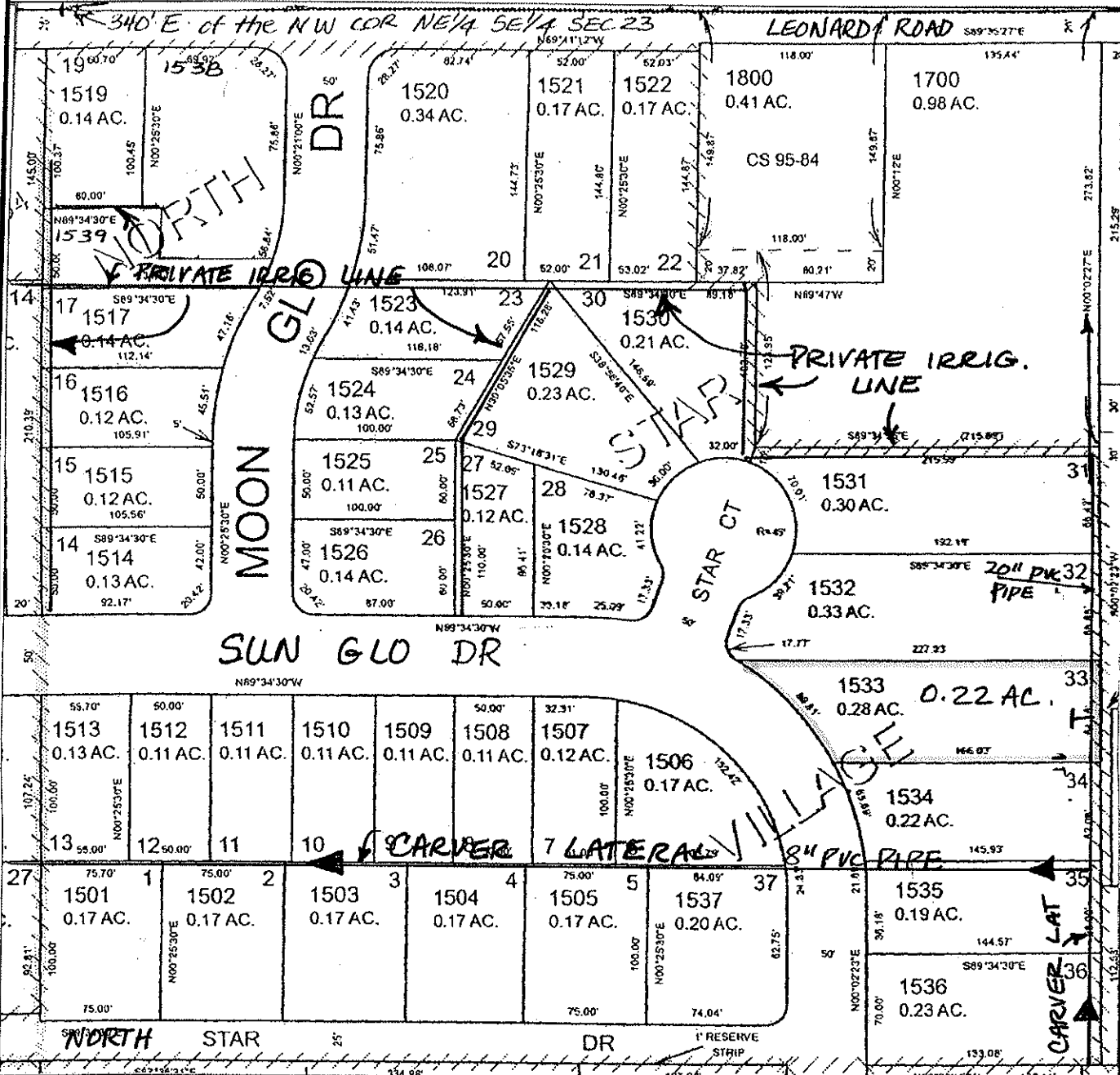
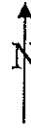
Inspected By: Donald E Miller Date: 7-15-14

Instructions: Attach and label the corresponding final proof map.

NE 1/4 SE 1/4 Section 23, T 36 S, R 6 W, WM

Josephine County, Oregon

Scale: 1" = 100'



FINAL PROOF MAP

ALAN R & KRISTIE PAULSEN

TAX LOT #: 200/1533 0.22 ACRES

GRANTS PASS ID

DIN: 7698-321

CLAIM OF BENEFICIAL USE Site Report

Transfer Number: T-7698

District Internal Notice #: 7698-322

User Name: ALAN R & KRISTIE PAULSEN

Situs: 1381 SUN GLO DRIVE

Place of Use:

USE	TWP	RNG	SEC	QTR	QTR	TAX LOT	TOTAL AC
IRR	36 S	6W	23	NE	SE	200/1534	0.16

District Conveyance System:

Description of Delivery System: 20" PVC PIPE - 2" RISER & HOSE BIB

Headgate: H-104

Canal: GRAVITY CANAL

Beneficial Use:

Description of Beneficial Use: lawns, flowers, shrubs, trees

Method Used to Calculate Beneficial Use: VISUAL

User Interviewed: Yes No
 Beneficial Use Made as Authorized Yes No

Description of Beneficial Use if Less than Authorized: _____

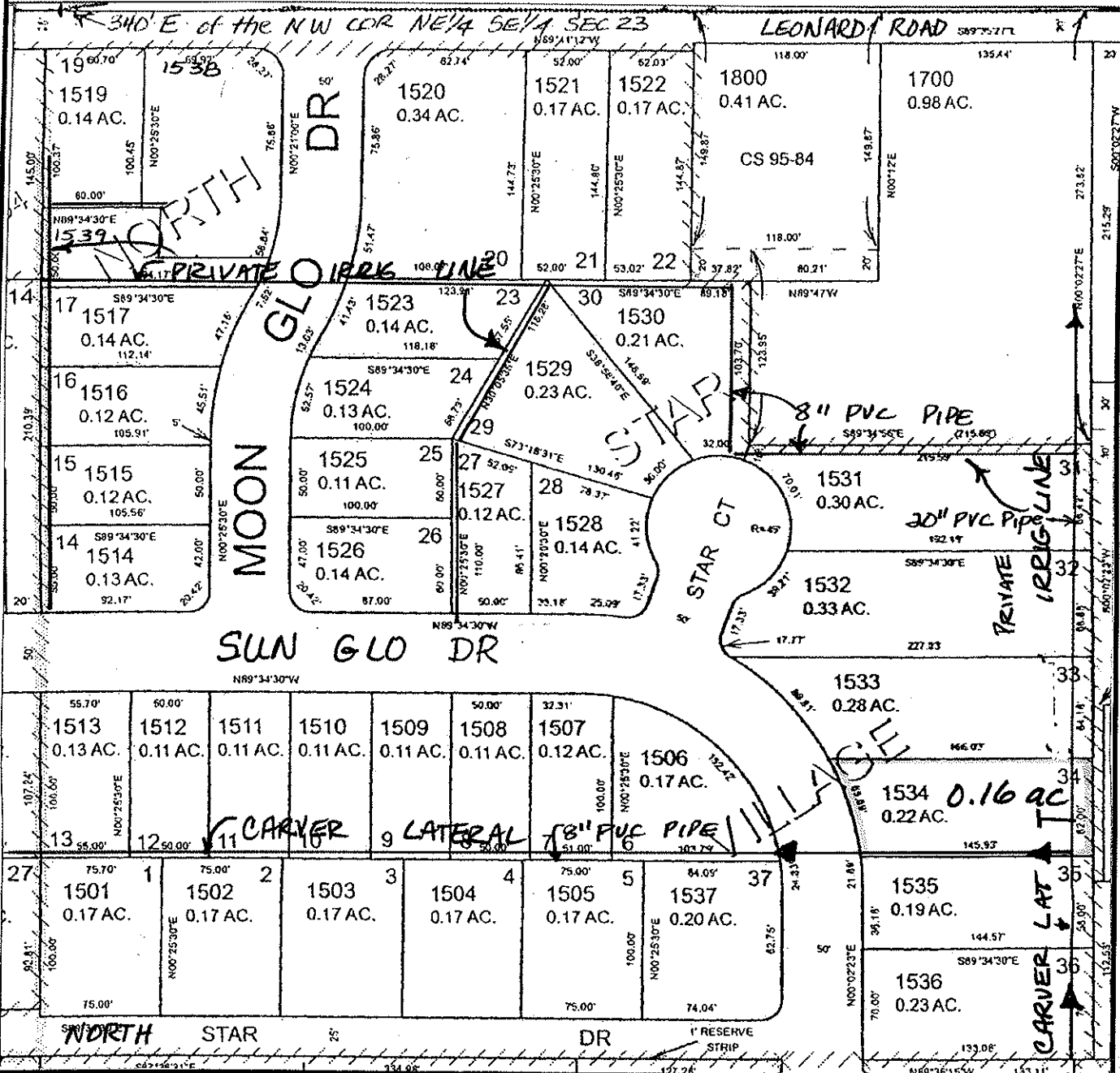
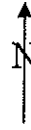
Inspected By: Donald E. Miller Date: 7-15-14

Instructions: Attach and label the corresponding final proof map.

NE 1/4 SE 1/4 Section 23, T 36 S, R 6 W, WM

Josephine County, Oregon

Scale: 1" = 100'



FINAL PROOF MAP

ALAN R & KRISTIE PAULSEN

TAX LOT #: 200/1534 0.16 ACRES

GRANTS PASS ID

DIN: 7698-322

CLAIM OF BENEFICIAL USE Site Report

Transfer Number: T-7698

District Internal Notice #: 7698-323

User Name: O W DAVIS INC

Situs: 1397-1399 SUN GLO DRIVE

Place of Use:

USE	TWP	RNG	SEC	QTR	QTR	TAX LOT	TOTAL AC
IRR	36 S	6W	23	NE	SE	200/1535	0.13

District Conveyance System:

Description of Delivery System: 8" PVC PIPE, 2" RISER & HOSE BIB

Headgate: H-104

Canal: GRAVITY CANAL

Beneficial Use:

Description of Beneficial Use: lawns, flowers, shrubs, trees

Method Used to Calculate Beneficial Use: VISUAL

User Interviewed:

Yes

No

Beneficial Use Made as Authorized

Yes

No

Description of Beneficial Use if Less than Authorized: _____

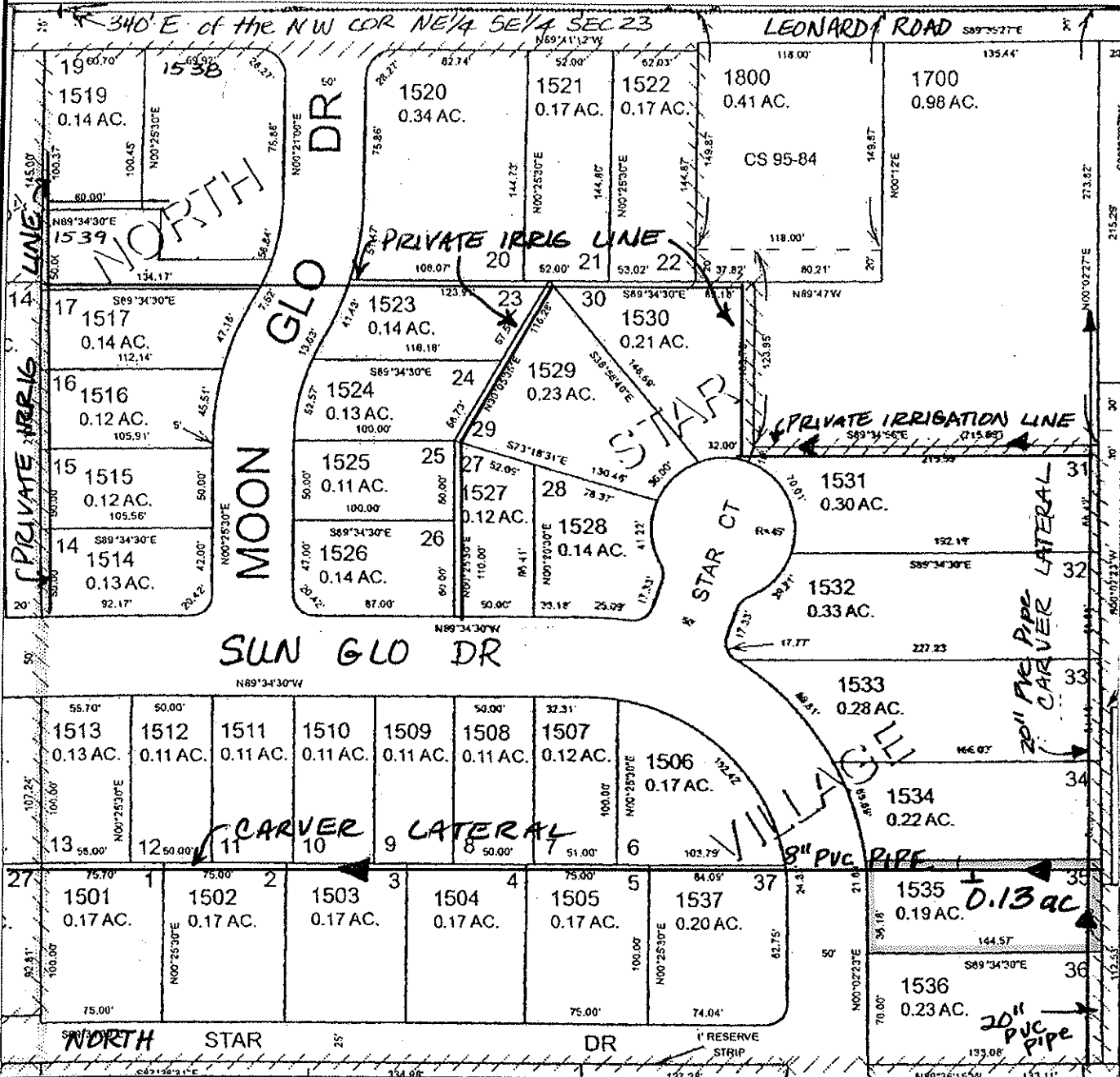
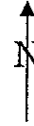
Inspected By: Donald E Miller Date: 7-15-14

Instructions: Attach and label the corresponding final proof map.

NE 1/4 SE 1/4 Section 23, T 36 S, R 6 W, WM

Josephine County, Oregon

Scale: 1" = 100'



FINAL PROOF MAP

D. W. DAVIS, INC

TAX LOT #: 200/1535 0.13 ACRES

GRANTS PASS ID

DIN: 7698-323

CLAIM OF BENEFICIAL USE Site Report

Transfer Number: T-7698

District Internal Notice #: 7698-299

User Name: RICKY L DEXTER ETAL

Situs: 2114 NORTH STAR DRIVE

Place of Use:

USE	TWP	RNG	SEC	QTR	QTR	TAX LOT	TOTAL AC
IRR	36 S	6W	23	NE	SE	1500/1505	0.13

District Conveyance System:

Description of Delivery System: 8" PVC PIPE, 2" PVC RISER & HOSE BIB

Headgate: H-104

Canal: GRAVITY CANAL

Beneficial Use:

Description of Beneficial Use: LAWNS, FLOWERS, TREES, SHRUBS

Method Used to Calculate Beneficial Use: VISUAL

User Interviewed: () Yes () No
Beneficial Use Made as Authorized () Yes () No

Description of Beneficial Use if Less than Authorized: _____

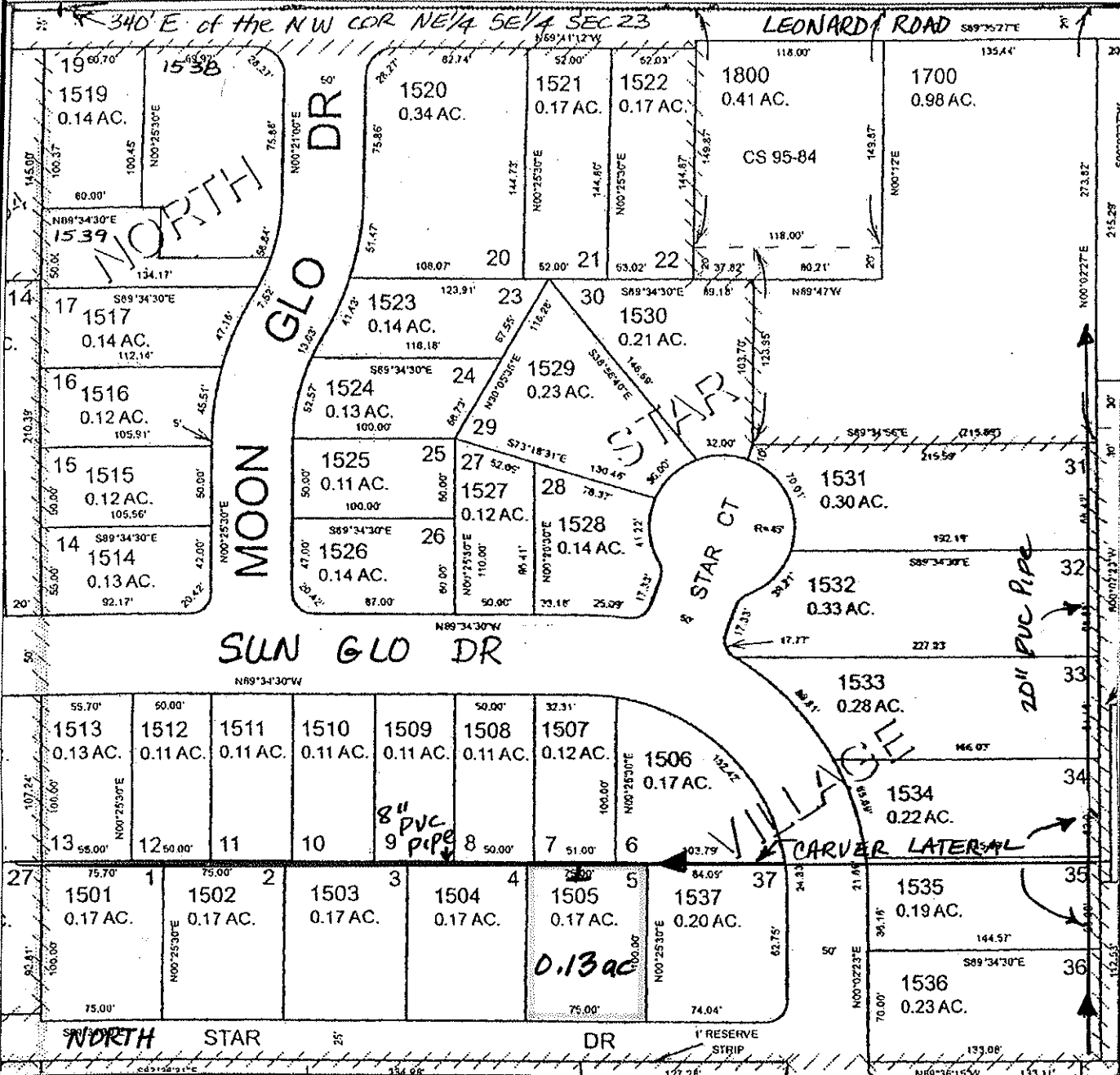
Inspected By: Donald E. Miller Date: 9-15-14

Instructions: Attach and label the corresponding final proof map.

NE 1/4 SE 1/4 Section 23, T 36 S, R 6 W, WM

Josephine County, Oregon

Scale: 1" = 100'



FINAL PROOF MAP

RICKY L DEXTER, ETAL

TAX LOT #: 1500/1505 0.13 ACRES

GRANTS PASS ID

DIN: 7698-299

**CLAIM OF BENEFICIAL USE
Site Report**

Transfer Number: T-7698

District Internal Notice #: 7698-300

User Name: MICHAEL J & MARGARET TOCH TRUSTEES

Situs: 1358 SUN GLO DRIVE

Place of Use:

USE	TWP	RNG	SEC	QTR	QTR	TAX LOT	TOTAL AC
IRR	36 S	6W	23	NE	SE	1500/1506	0.13

District Conveyance System:

Description of Delivery System: 8" PVC PIPE, 2" PVC RISER & HOSE BIB

Headgate: H-104

Canal: GRAVITY CANAL

Beneficial Use:

Description of Beneficial Use: lawns, flowers, shrubs, trees

Method Used to Calculate Beneficial Use: Visual

User Interviewed: Yes No

Beneficial Use Made as Authorized Yes No

Description of Beneficial Use if Less than Authorized: _____

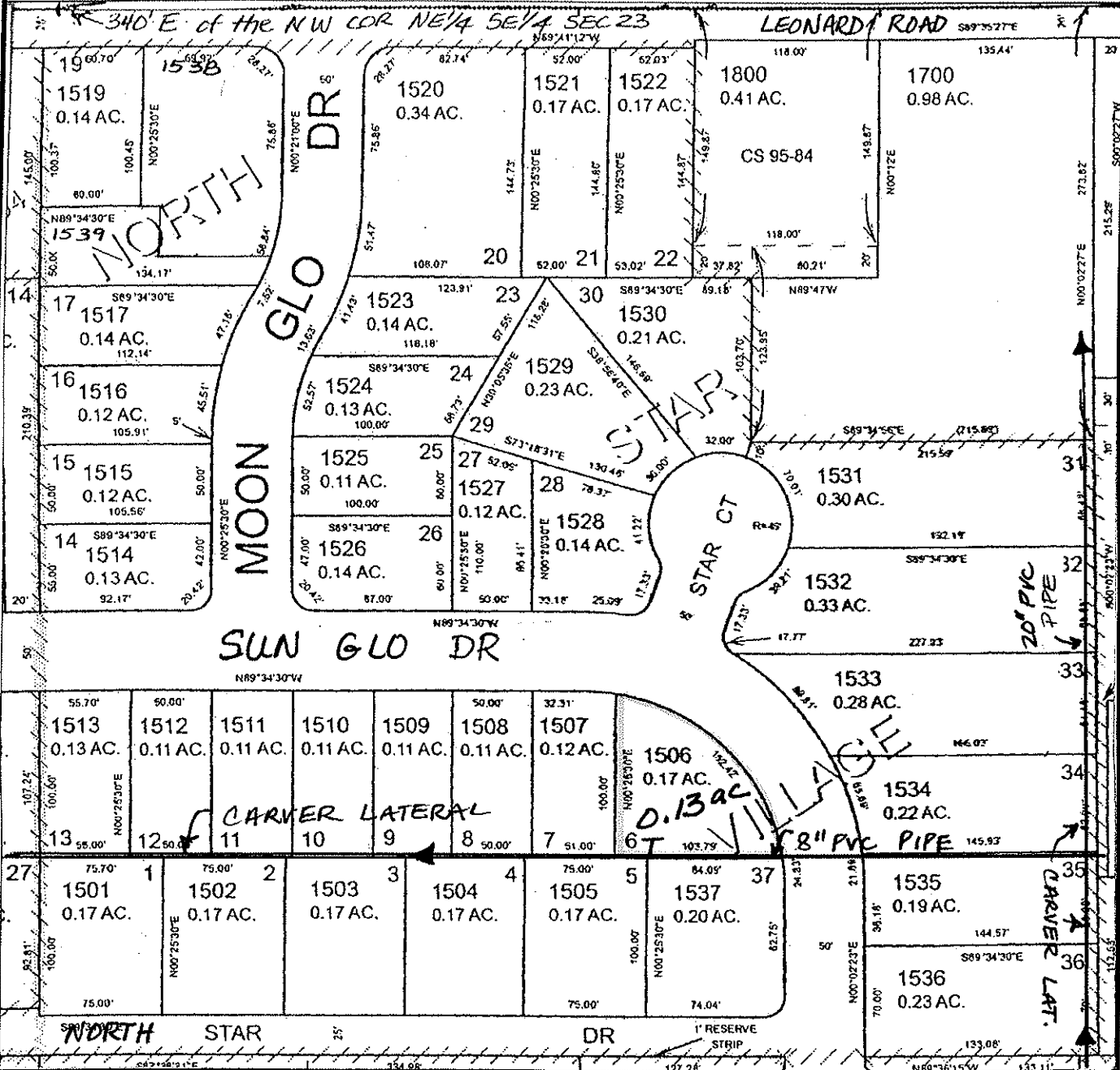
Inspected By: Donald E Miller Date: 7-15-14

Instructions: Attach and label the corresponding final proof map.

NE 1/4 SE 1/4 Section 23, T 36 S, R 6 W, WM

Josephine County, Oregon

Scale: 1" = 100'



FINAL PROOF MAP

MICHAEL J & MARGARET TOCH

TAX LOT #: 1500/1506 0.13 ACRES

GRANTS PASS ID

DIN: 7698-300

CLAIM OF BENEFICIAL USE Site Report

Transfer Number: T-7698

District Internal Notice #: 7698-301

User Name: JEFFREY RACKERS

Situs: 1350 SUN GLO DRIVE

Place of Use:

USE	TWP	RNG	SEC	QTR	QTR	TAX LOT	TOTAL AC
IRR	36 S	6W	23	NE	SE	1500/1507	0.08

District Conveyance System:

Description of Delivery System: 8" PVC PIPE, 2" RISER & HOSE BIB
PVC

Headgate: H-104

Canal: GRAVITY CANAL

Beneficial Use:

Description of Beneficial Use: LAWN, FLOWERS, TREES, SHRUBS

Method Used to Calculate Beneficial Use: VISUAL

User Interviewed:

Yes

No

Beneficial Use Made as Authorized

Yes

No

Description of Beneficial Use if Less than Authorized: _____

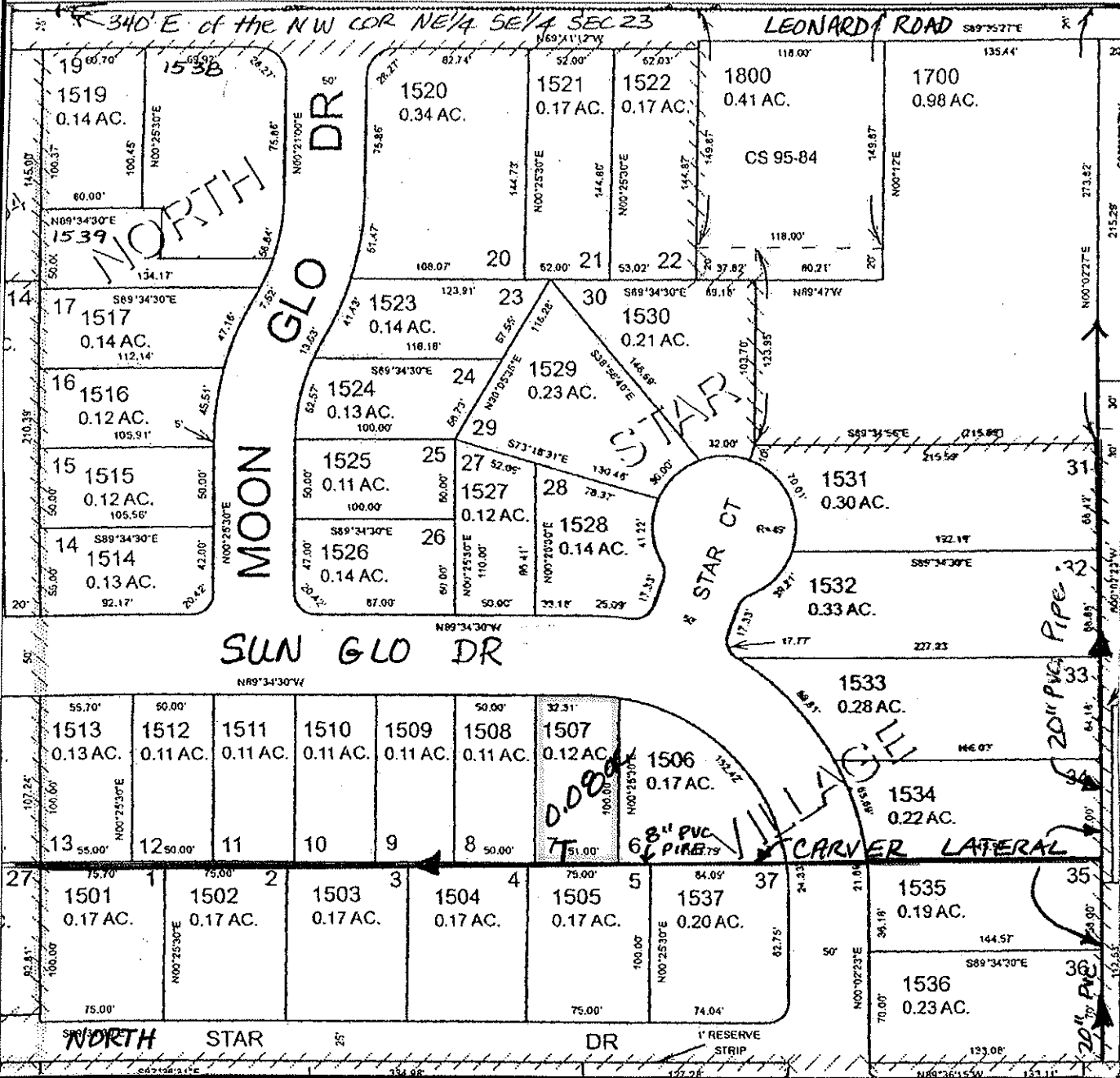
Inspected By: Donald E Miller Date: 9-15-14

Instructions: Attach and label the corresponding final proof map.

NE 1/4 SE 1/4 Section 23, T 36 S, R 6 W, WM

Josephine County, Oregon

Scale: 1" = 100'



FINAL PROOF MAP

JEFFREY RACKERS

TAX LOT #: 1500/1507 0.08 ACRES

GRANTS PASS ID

DIN: 7698-301

**CLAIM OF BENEFICIAL USE
Site Report**

Transfer Number: T-7698

District Internal Notice #: 7698-311

User Name: EDITH M MARTIN TRUSTEE

Situs: 1636 LEONARD ROAD

Place of Use:

USE	TWP	RNG	SEC	QTR	QTR	TAX LOT	TOTAL AC
IRR	36 S	6W	23	NE	SE	1500/1521	0.12

District Conveyance System:

Description of Delivery System: 8" PVC PIPE; 2" RISER & HOSE BIB
PVC

Headgate: H-104

Canal: GRAVITY CANAL

Beneficial Use:

Description of Beneficial Use: lawns, flowers, shrubs, trees

Method Used to Calculate Beneficial Use: VISUAL

User Interviewed: () Yes () No
Beneficial Use Made as Authorized () Yes () No

Description of Beneficial Use if Less than Authorized: _____

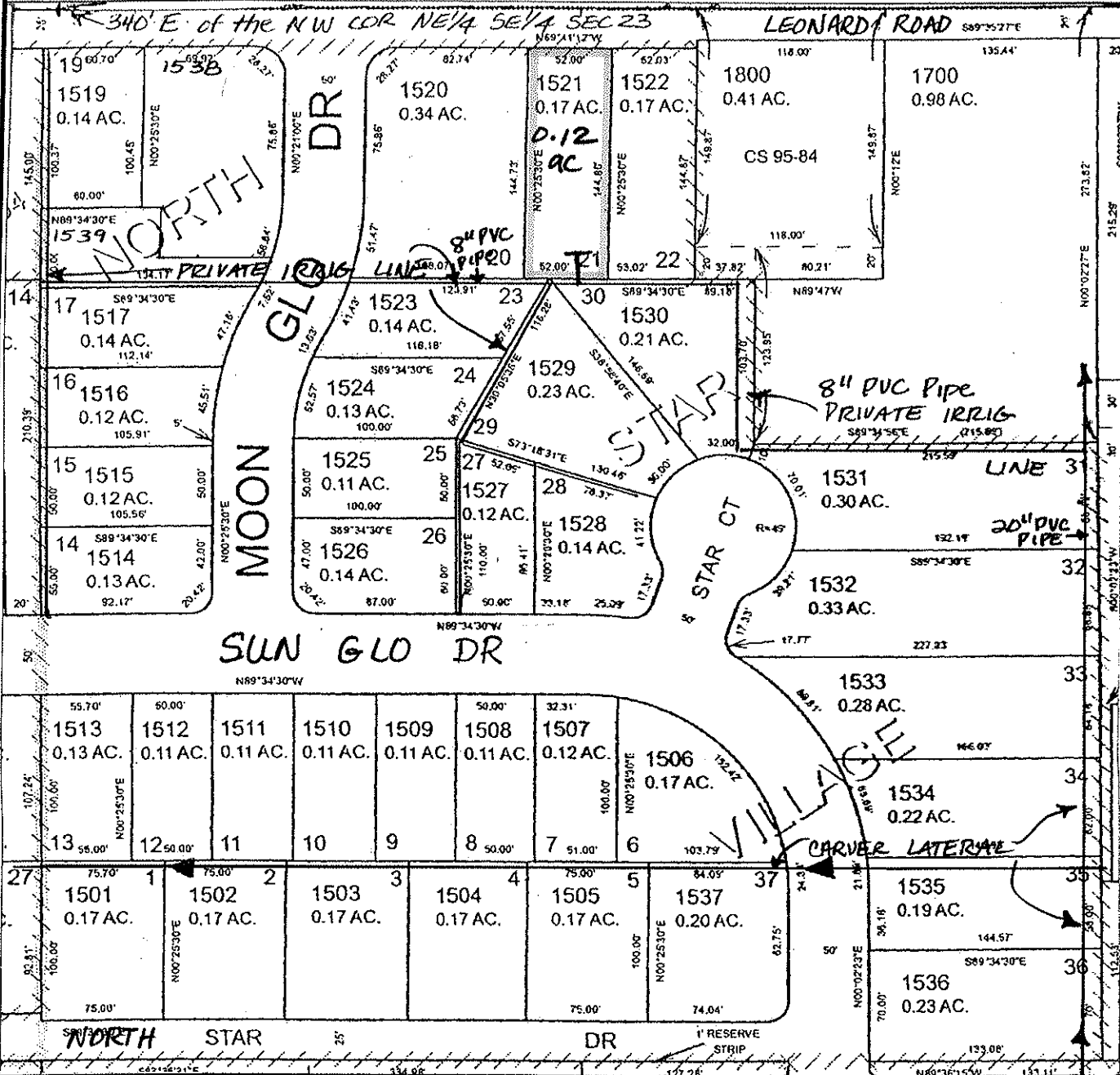
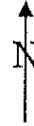
Inspected By: Donald E Miller Date: 7-15-14

Instructions: Attach and label the corresponding final proof map.

NE 1/4 SE 1/4 Section 23, T 36 S, R 6 W, WM

Josephine County, Oregon

Scale: 1" = 100'



FINAL PROOF MAP

EDITH M. MARTIN

TAX LOT #: 1500/1521 0.12 ACRES

GRANTS PASS ID

DIN: 7698-311

CLAIM OF BENEFICIAL USE Site Report

Transfer Number: T-7698

District Internal Notice #: 7698-312

User Name: EDITH M MARTIN TRUSTEE

Situs: 1632 LEONARD ROAD

Place of Use:

USE	TWP	RNG	SEC	QTR	QTR	TAX LOT	TOTAL AC
IRR	36 S	6W	23	NE	SE	1500/1522	0.12

District Conveyance System:

Description of Delivery System: 8" PVC Pipe; 2" RISER & HOSE BIB
PVC

Headgate: H-104

Canal: GRAVITY CANAL

Beneficial Use:

Description of Beneficial Use: lawn, flowers, shrubs, trees

Method Used to Calculate Beneficial Use: VISUAL

User Interviewed:

Yes

No

Beneficial Use Made as Authorized

Yes

No

Description of Beneficial Use if Less than Authorized: _____

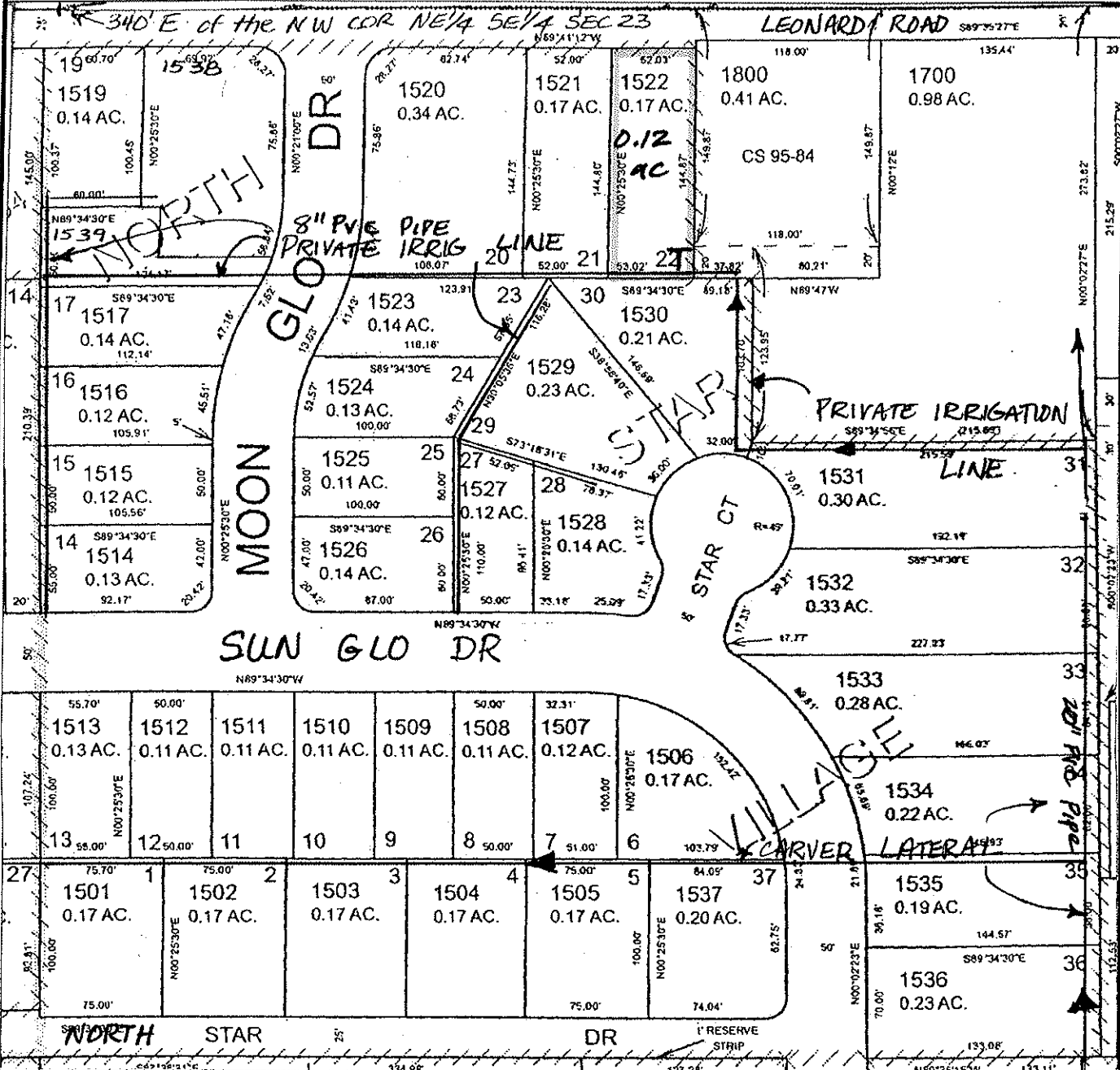
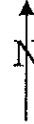
Inspected By: Donald E Miller Date: 7-15-14

Instructions: Attach and label the corresponding final proof map.

NE 1/4 SE 1/4 Section 23, T 36 S, R 6 W, WM

Josephine County, Oregon

Scale: 1" = 100'



FINAL PROOF MAP

EDITH M. MARTIN

TAX LOT #: 1500/1522 0.12 ACRES

GRANTS PASS ID

DIN: 7698-312

CLAIM OF BENEFICIAL USE Site Report

Transfer Number: T-7698

District Internal Notice #: 7698-316

User Name: JOSEPH S & JENIFER A STEVENS

Situs: 1345 SUN GLO DRIVE

Place of Use:

USE	TWP	RNG	SEC	QTR	QTR	TAX LOT	TOTAL AC
IRR	36 S	6W	23	NE	SE	1500/1528	0.10

District Conveyance System:

Description of Delivery System: 8" PVC PIPE, 2" PVC RISER & HOSE BIB

Headgate: H-104

Canal: GRAVITY CANAL

Beneficial Use:

Description of Beneficial Use: LAWNS, FLOWERS, TREES, SHRUBS

Method Used to Calculate Beneficial Use: VISUAL

User Interviewed: Yes No
 Beneficial Use Made as Authorized Yes No

Description of Beneficial Use if Less than Authorized: _____

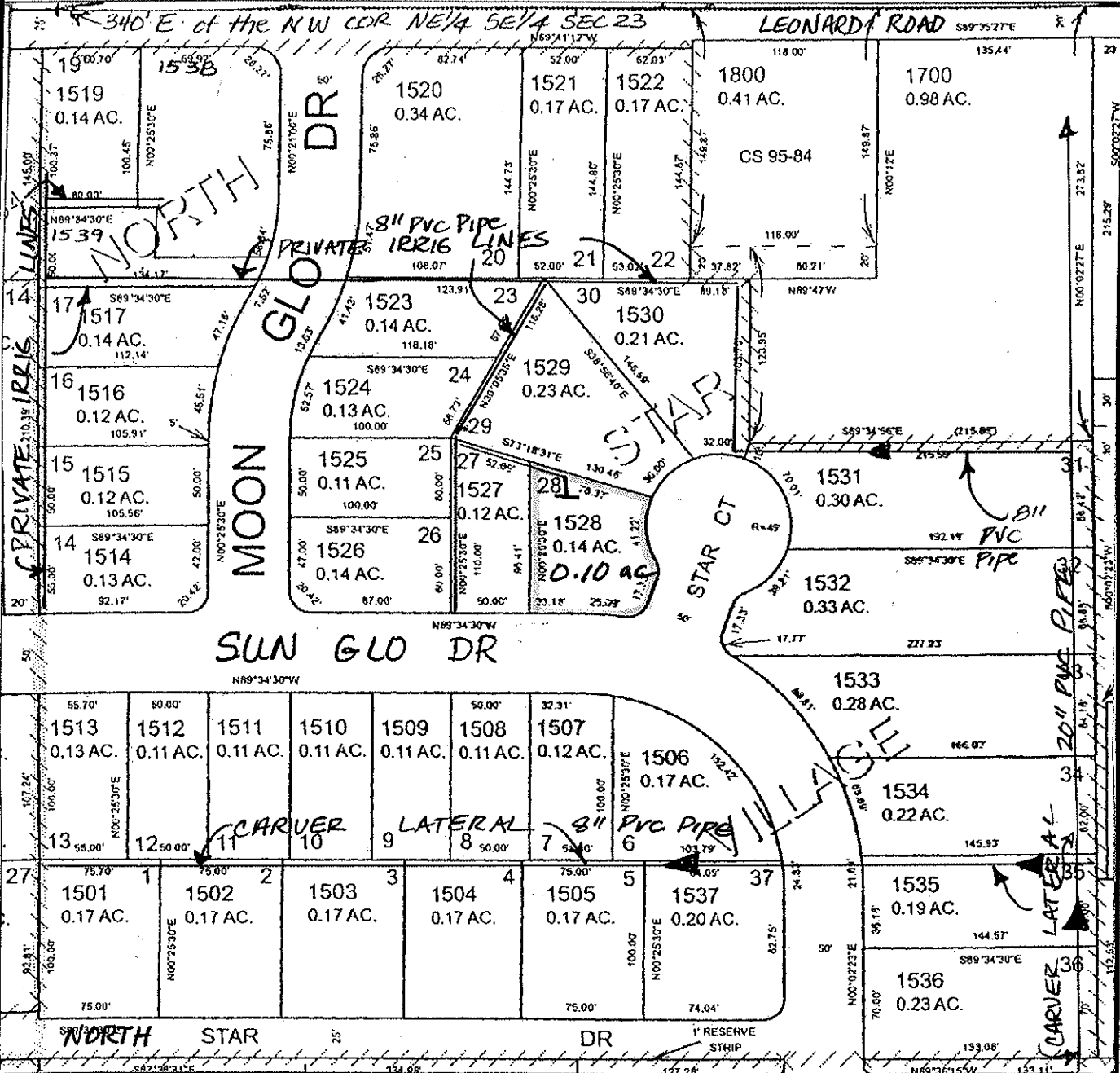
Inspected By: Donald E Miller Date: 9-15-14

Instructions: Attach and label the corresponding final proof map.

NE 1/4 SE 1/4 Section 23, T 36 S, R 6 W, WM

Josephine County, Oregon

Scale: 1" = 100'



FINAL PROOF MAP

JOSEPH S & JENNIFER A STEVENS

TAX LOT #: 1500 / 1528 0.10 ACRES

GRANTS PASS ID

DIN: 769B-316

CLAIM OF BENEFICIAL USE Site Report

Transfer Number: T-7698

District Internal Notice #: 7698-317

User Name: MICHAEL & MARCELLE GAMBOA

Situs: 1364 STAR COURT

Place of Use:

USE	TWP	RNG	SEC	QTR	QTR	TAX LOT	TOTAL AC
IRR	36 S	6W	23	NE	SE	1500/1529	0.19

District Conveyance System:

Description of Delivery System: 8" PVC Pipe; 2" PVC RISER & HOSE BIB

Headgate: H-104

Canal: GRAVITY CANAL

Beneficial Use:

Description of Beneficial Use: lawns, flowers, shrubs, trees

Method Used to Calculate Beneficial Use: VISUAL

User Interviewed: Yes No
 Beneficial Use Made as Authorized Yes No

Description of Beneficial Use if Less than Authorized: _____

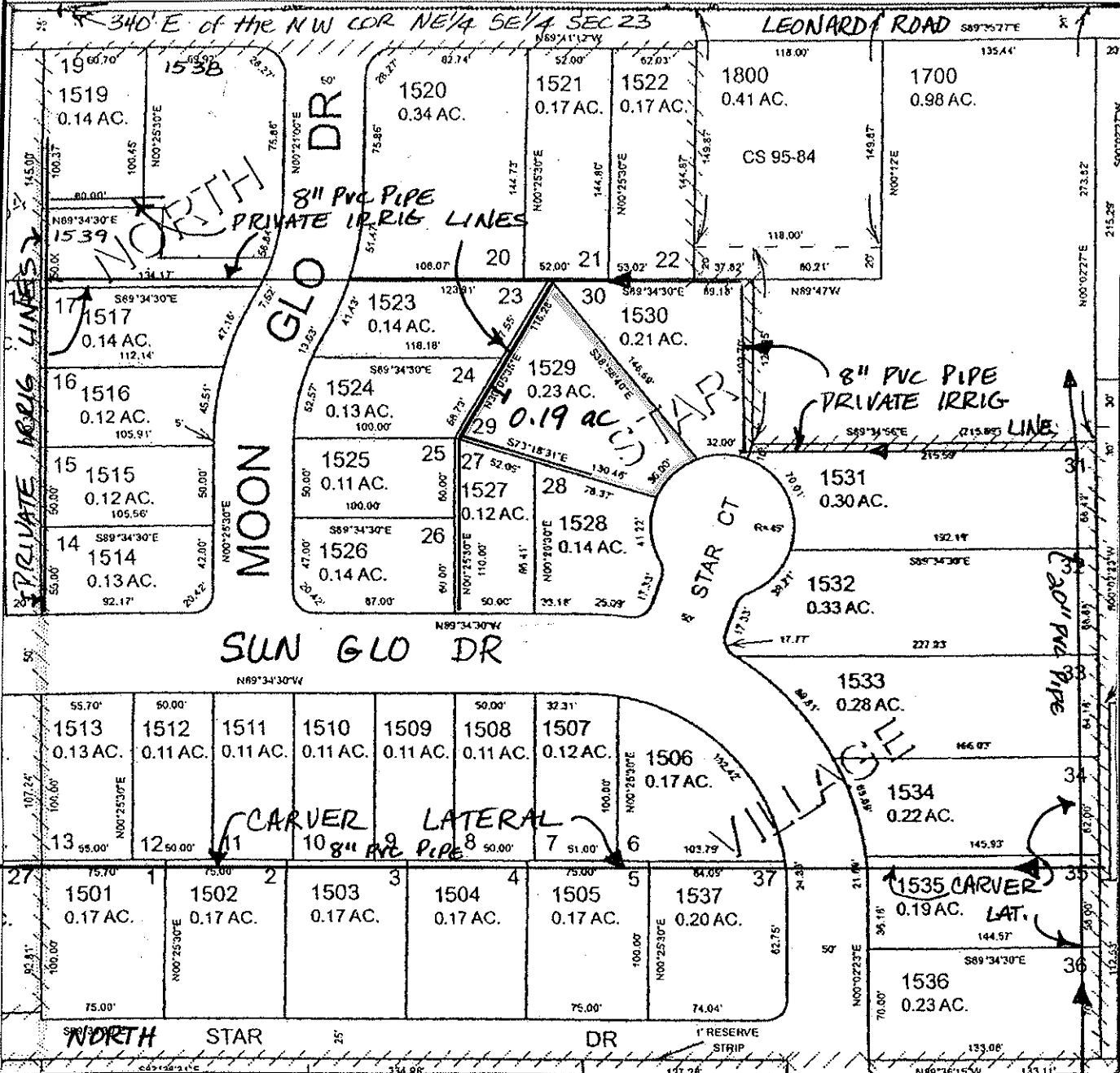
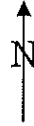
Inspected By: Donald E Miller Date: 7-15-14

Instructions: Attach and label the corresponding final proof map.

NE 1/4 SE 1/4 Section 23, T 36 S, R 6 W, WM

Josephine County, Oregon

Scale: 1" = 100'



FINAL PROOF MAP

MICHAEL & Marcelle GAMBOA

TAX LOT #: 1500/1529 0.19 ACRES

GRANTS PASS ID

DIN: 7698-317

**CLAIM OF BENEFICIAL USE
Site Report**

Transfer Number: T-7698

District Internal Notice #: 7698-318

User Name: DENNIS & HENRIETTA HANK TRUSTEES/TRUST

Situs: 1352 STAR COURT

Place of Use:

USE	TWP	RNG	SEC	QTR	QTR	TAX LOT	TOTAL AC
IRR	36 S	6W	23	NE	SE	1500/1530	0.17

District Conveyance System:

Description of Delivery System: 8" PVC Pipe, 2" PVC RISER & Hose bib

Headgate: H-104

Canal: GRAVITY CANAL

Beneficial Use:

Description of Beneficial Use: lawns, flowers, shrubs, trees

Method Used to Calculate Beneficial Use: VISUAL

User Interviewed: Yes No
Beneficial Use Made as Authorized Yes No

Description of Beneficial Use if Less than Authorized: _____

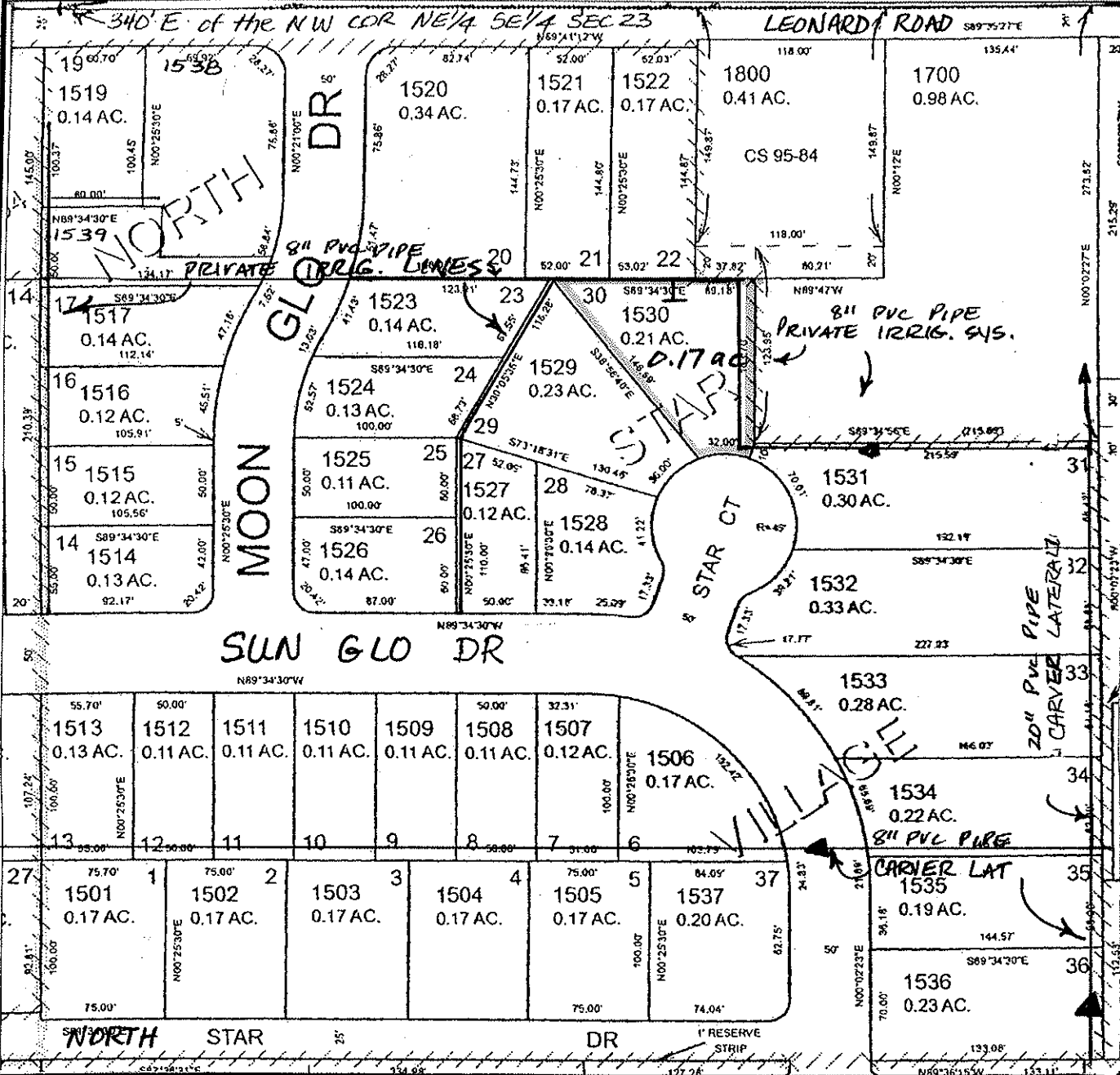
Inspected By: Donald E Miller Date: 7-15-14

Instructions: Attach and label the corresponding final proof map.

NE 1/4 SE 1/4 Section 23, T 36 S, R 6 W, WM

Josephine County, Oregon

Scale: 1" = 100'



FINAL PROOF MAP

DENNIS & HENRIETTA HANK

TAX LOT #: 1500/1530 0.17 ACRES

GRANTS PASS ID

DIN: 769B-31B

CLAIM OF BENEFICIAL USE Site Report

Transfer Number: T-7698

District Internal Notice #: 7698-324

User Name: KENTON B & MARY DEROCHE

Situs: 2100 NORTH STAR DRIVE

Place of Use:

USE	TWP	RNG	SEC	QTR	QTR	TAX LOT	TOTAL AC
IRR	36 S	6W	23	NE	SE	1500/1537	0.16

District Conveyance System:

Description of Delivery System: 8" PVC PIPE, 2" RISER & HOSE BIB

Headgate: H-104

Canal: GRAVITY CANAL

Beneficial Use:

Description of Beneficial Use: LAWNS, FLOWERS, SHRUBS, TREES

Method Used to Calculate Beneficial Use: VISUAL

User Interviewed:

Yes

No

Beneficial Use Made as Authorized

Yes

No

Description of Beneficial Use if Less than Authorized: _____

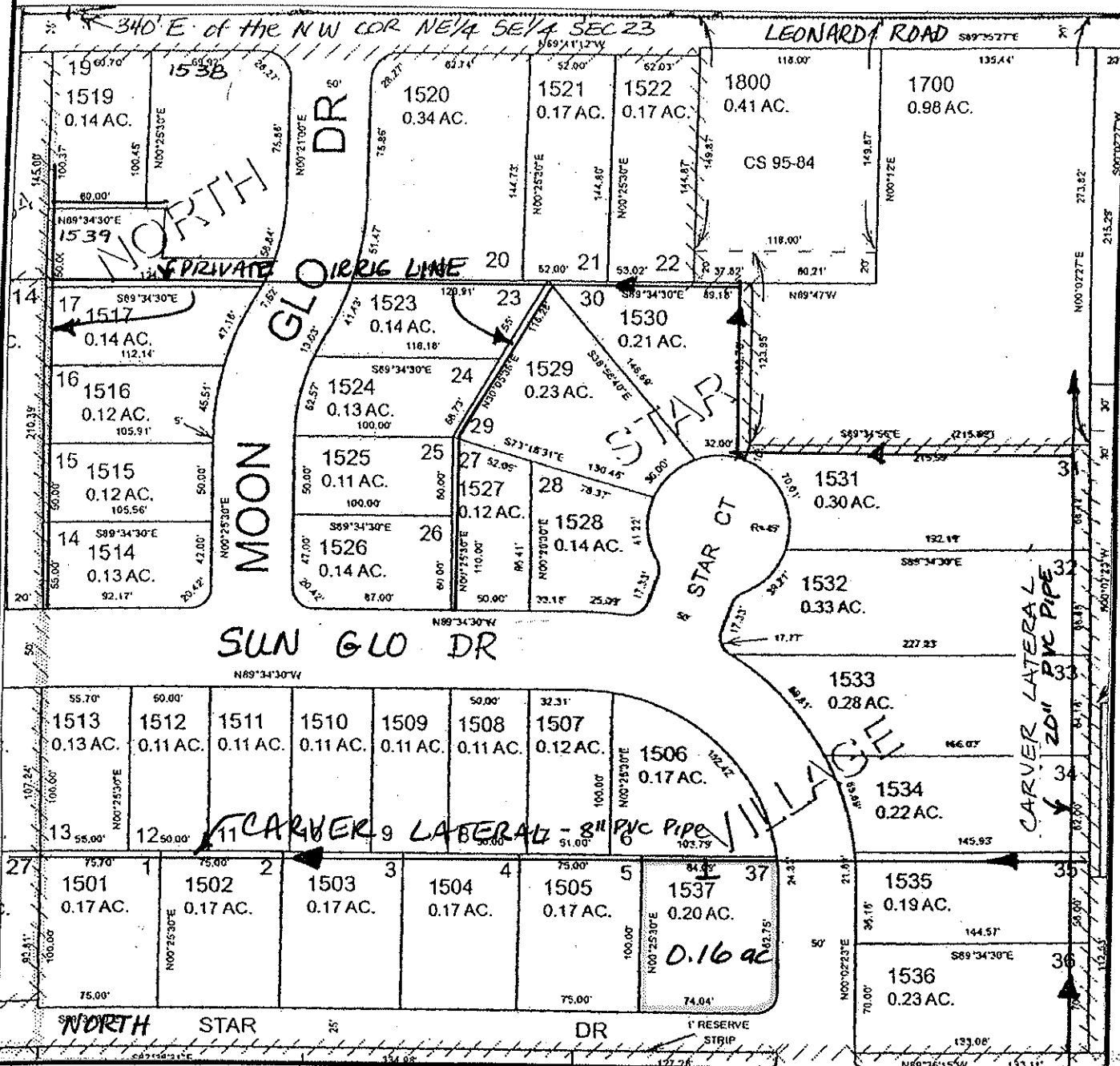
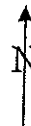
Inspected By: Donald E Miller Date: 7-15-14

Instructions: Attach and label the corresponding final proof map.

NE 1/4 SE 1/4 Section 23, T 36 S, R 6 W, WM

Josephine County, Oregon

Scale: 1" = 100'



FINAL PROOF MAP

KENTON B & MARY DEROCHE

TAX LOT #: 1500/1537 0.16 ACRES

GRANTS PASS ID

DIN: 7198-224

CLAIM OF BENEFICIAL USE Site Report

Transfer Number: T-7698

District Internal Notice #: 7698-296

User Name: RANDALL J MCINTOSH

Situs: 2172 NORTH STAR DRIVE

Place of Use:

USE	TWP	RNG	SEC	QTR	QTR	TAX LOT	TOTAL AC
IRR	36 S	6W	23	NE	SE	2100/1502	0.13

District Conveyance System:

Description of Delivery System: 8" PVC Pipe; 2" RISER & HOSE BIB

Headgate: H-104

Canal: GRAVITY CANAL

Beneficial Use:

Description of Beneficial Use: lawn, flowers, shrubs, trees

Method Used to Calculate Beneficial Use: VISUAL

User Interviewed:

Yes

No

Beneficial Use Made as Authorized

Yes

No

Description of Beneficial Use if Less than Authorized: _____

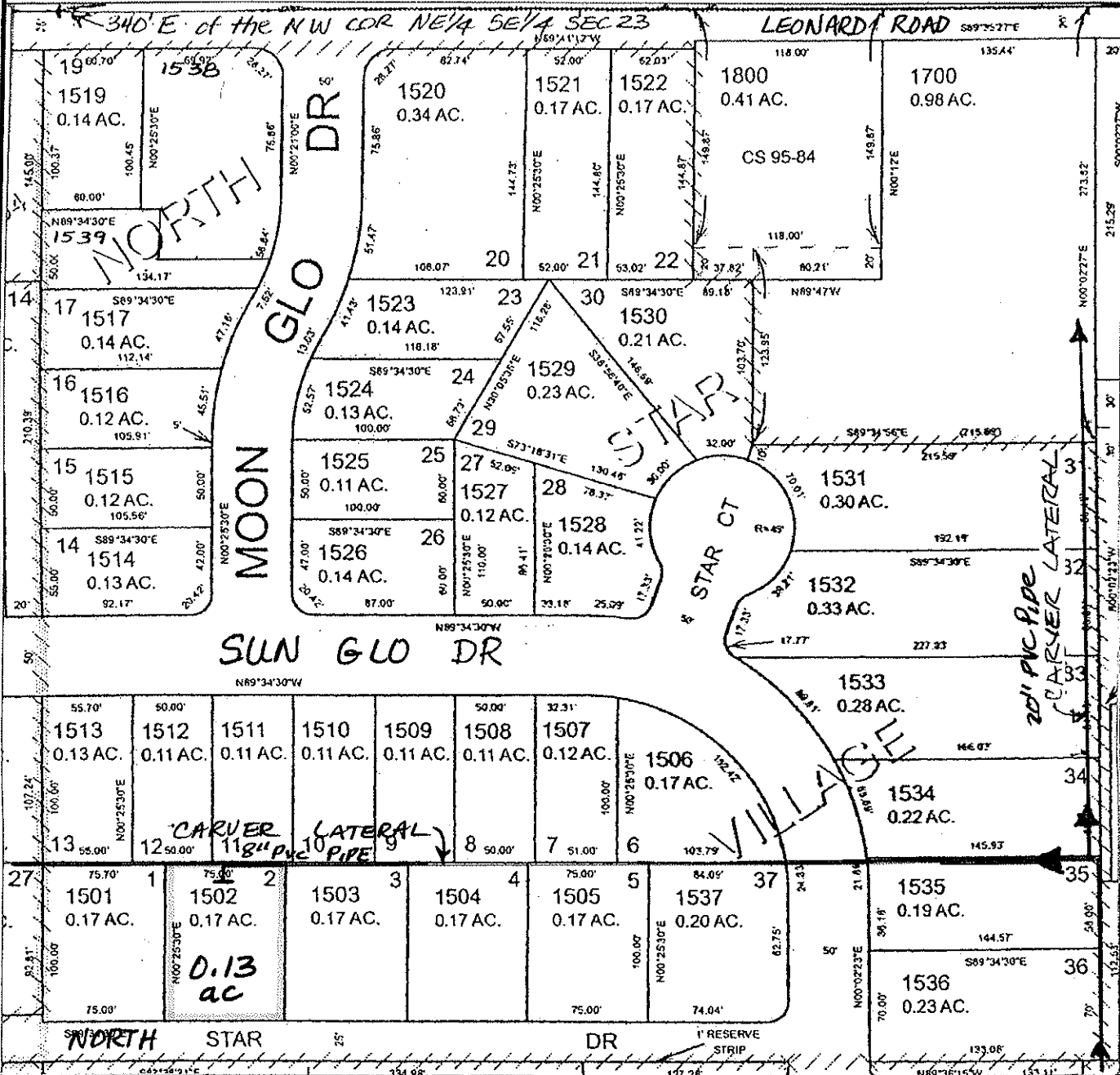
Inspected By: Donald E Miller Date: 7-15-14

Instructions: Attach and label the corresponding final proof map.

NE 1/4 SE 1/4 Section 23, T 36 S, R 6 W, WM

Josephine County, Oregon

Scale: 1" = 100'



FINAL PROOF MAP

RANDALL J MCINTOSH

TAX LOT #: 2100/1502 0.13 ACRES

GRANTS PASS ID

DIN: 7698-296

**CLAIM OF BENEFICIAL USE
Site Report**

Transfer Number: T-7698

District Internal Notice #: 7698-297

User Name: MARY M VAUDREUIL

Situs: 2150 NORTH STAR DRIVE

Place of Use:

USE	TWP	RNG	SEC	QTR	QTR	TAX LOT	TOTAL AC
IRR	36 S	6W	23	NE	SE	2100/1503	0.13

District Conveyance System:

Description of Delivery System: 8" PVC PIPE, 2" RISER & HOSE BIB

Headgate: H-104

Canal: GRAVITY CANAL

Beneficial Use:

Description of Beneficial Use: lawn, flowers, shrubs, trees

Method Used to Calculate Beneficial Use: usual

User Interviewed: Yes No
Beneficial Use Made as Authorized Yes No

Description of Beneficial Use if Less than Authorized: _____

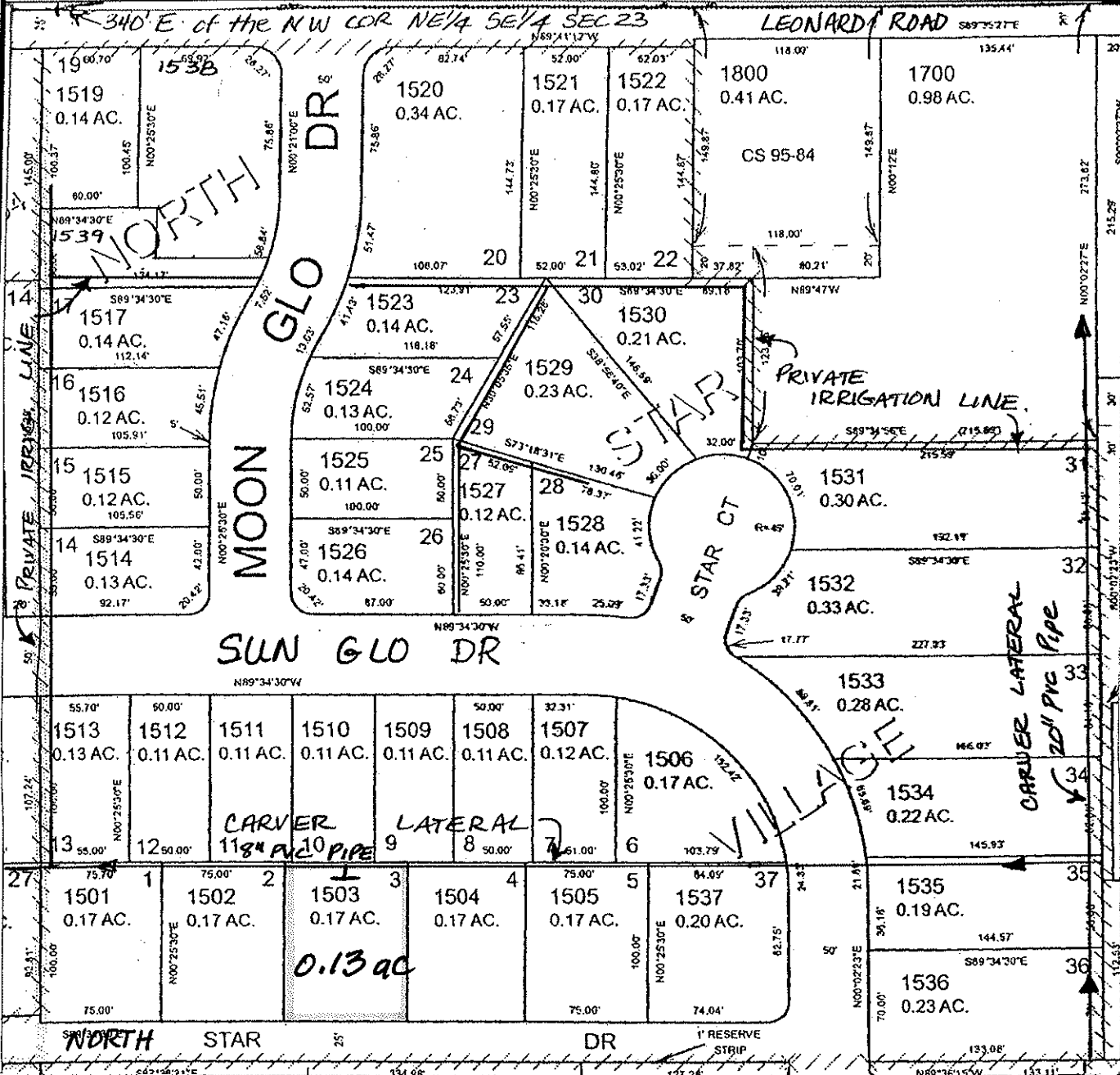
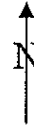
Inspected By: Donald E Miller Date: 7-15-14

Instructions: Attach and label the corresponding final proof map.

NE 1/4 SE 1/4 Section 23, T 36 S, R 6 W, WM

Josephine County, Oregon

Scale: 1" = 100'



FINAL PROOF MAP

MARY M. VAUDREUIL

TAX LOT #: 2100/1503 0.13 ACRES

GRANTS PASS ID

DIN: 7698-297

CLAIM OF BENEFICIAL USE Site Report

Transfer Number: T-7698

District Internal Notice #: 7698-304

User Name: PEGGY S MARTIN TRUSTEE

Situs: 1282 SUN GLO DRIVE

Place of Use:

USE	TWP	RNG	SEC	QTR	QTR	TAX LOT	TOTAL AC
IRR	36 S	6W	23	NE	SE	2100/1512	0.07

District Conveyance System:

Description of Delivery System: 2" PVC PIPE, 2" RISER & HOSE BIB

Headgate: H-104

Canal: GRAVITY CANAL

Beneficial Use:

Description of Beneficial Use: lawns, flowers, shrubs, trees

Method Used to Calculate Beneficial Use: Visual

User Interviewed: Yes No

Beneficial Use Made as Authorized Yes No

Description of Beneficial Use if Less than Authorized: _____

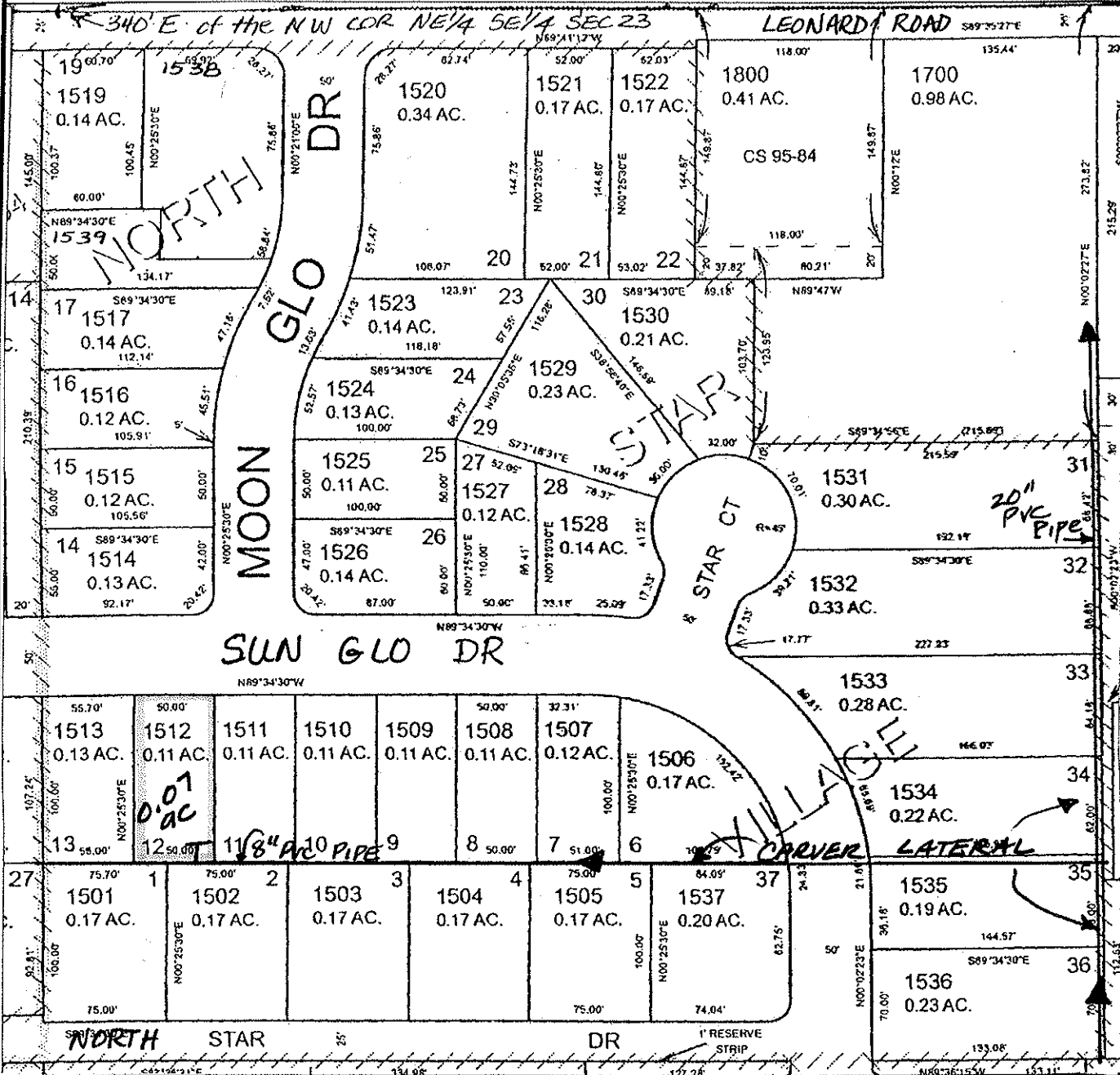
Inspected By: Donald E Miller Date: 7-15-14

Instructions: Attach and label the corresponding final proof map.

NE 1/4 SE 1/4 Section 23, T 36 S, R 6 W, WM

Josephine County, Oregon

Scale: 1" = 100'



FINAL PROOF MAP

PEGGY S. MARTIN

TAX LOT #: 2100/1512 0.07 ACRES

GRANTS PASS ID

DIN: 7698-304

CLAIM OF BENEFICIAL USE Site Report

Transfer Number: T-7698

District Internal Notice #: 7698-305

User Name: AARON D & LINDSEY HUDSON

Situs: 1278 SUN GLO DRIVE

Place of Use:

USE	TWP	RNG	SEC	QTR	QTR	TAX LOT	TOTAL AC
IRR	36 S	6W	23	NE	SE	2100/1513	0.09

District Conveyance System:

Description of Delivery System: 8" PVC Pipe; 2" PVC RISER & HOSE BIB

Headgate: H-104

Canal: GRAVITY CANAL

Beneficial Use:

Description of Beneficial Use: lawns, flowers, trees, shrubs

Method Used to Calculate Beneficial Use: VISUAL

User Interviewed:

Yes

No

Beneficial Use Made as Authorized

Yes

No

Description of Beneficial Use if Less than Authorized: _____

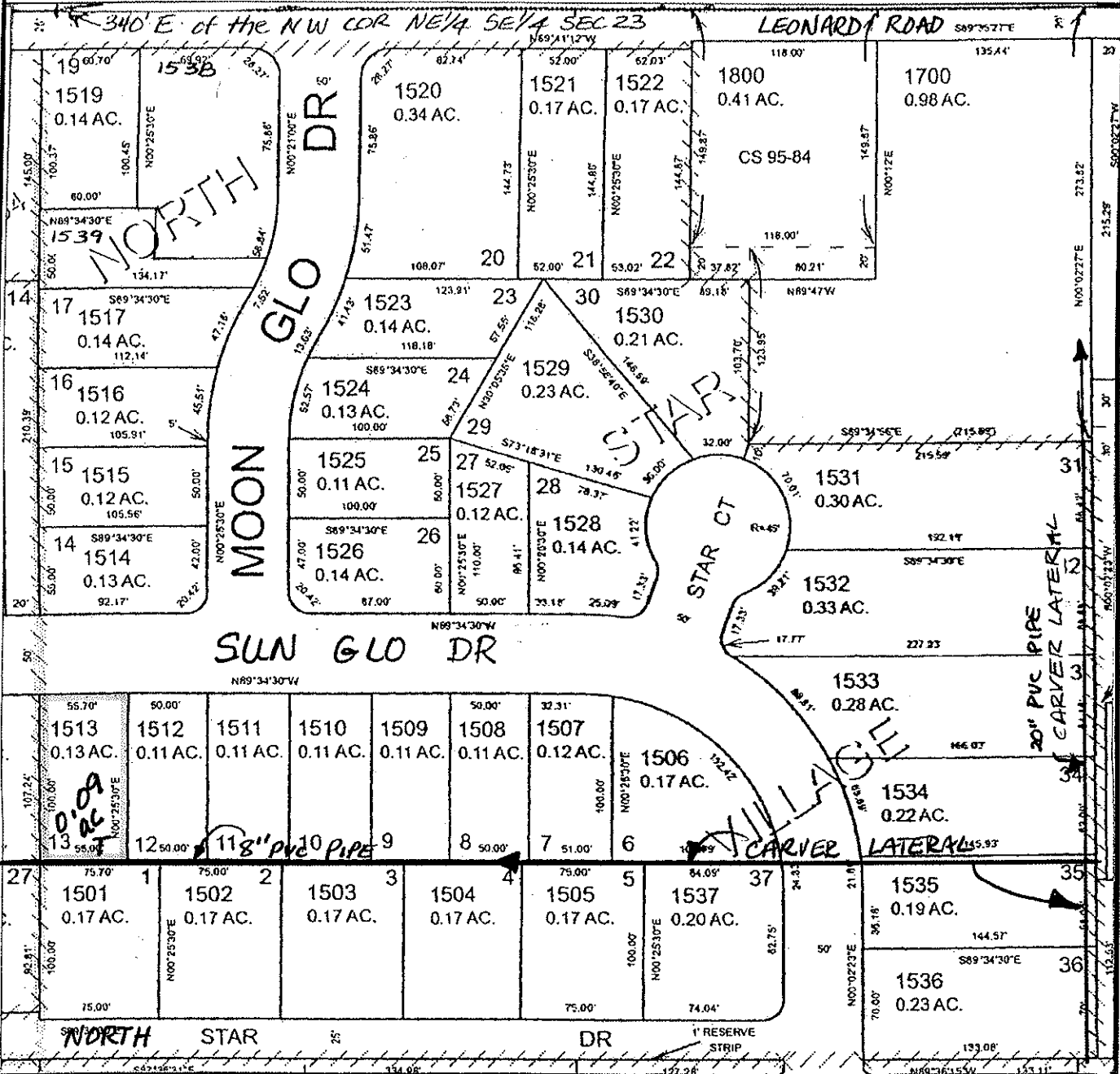
Inspected By: Donald E Miller Date: 7-15-14

Instructions: Attach and label the corresponding final proof map.

NE 1/4 SE 1/4 Section 23, T 36 S, R 6 W, WM

Josephine County, Oregon

Scale: 1" = 100'



FINAL PROOF MAP

AARON D. & LINDSEY HUDSON

TAX LOT #: 2100/1513 0.09 ACRES

GRANTS PASS ID

DIN: 7698-305

CLAIM OF BENEFICIAL USE Site Report

Transfer Number: T-7698

District Internal Notice #: 7698-306

User Name: RONALD C & DEANNA JOHNSON

Situs: 1378 MOON GLO DRIVE

Place of Use:

USE	TWP	RNG	SEC	QTR	QTR	TAX LOT	TOTAL AC
IRR	36 S	6W	23	NE	SE	2100/1514	0.09

District Conveyance System:

Description of Delivery System: 8" PVC PIPE & 2" PVC RISER & HOSE BIB

Headgate: H-104

Canal: GRAVITY CANAL

Beneficial Use:

Description of Beneficial Use: lawns, flowers, shrubs, trees

Method Used to Calculate Beneficial Use: VISUAL

User Interviewed: Yes No
 Beneficial Use Made as Authorized Yes No

Description of Beneficial Use if Less than Authorized: _____

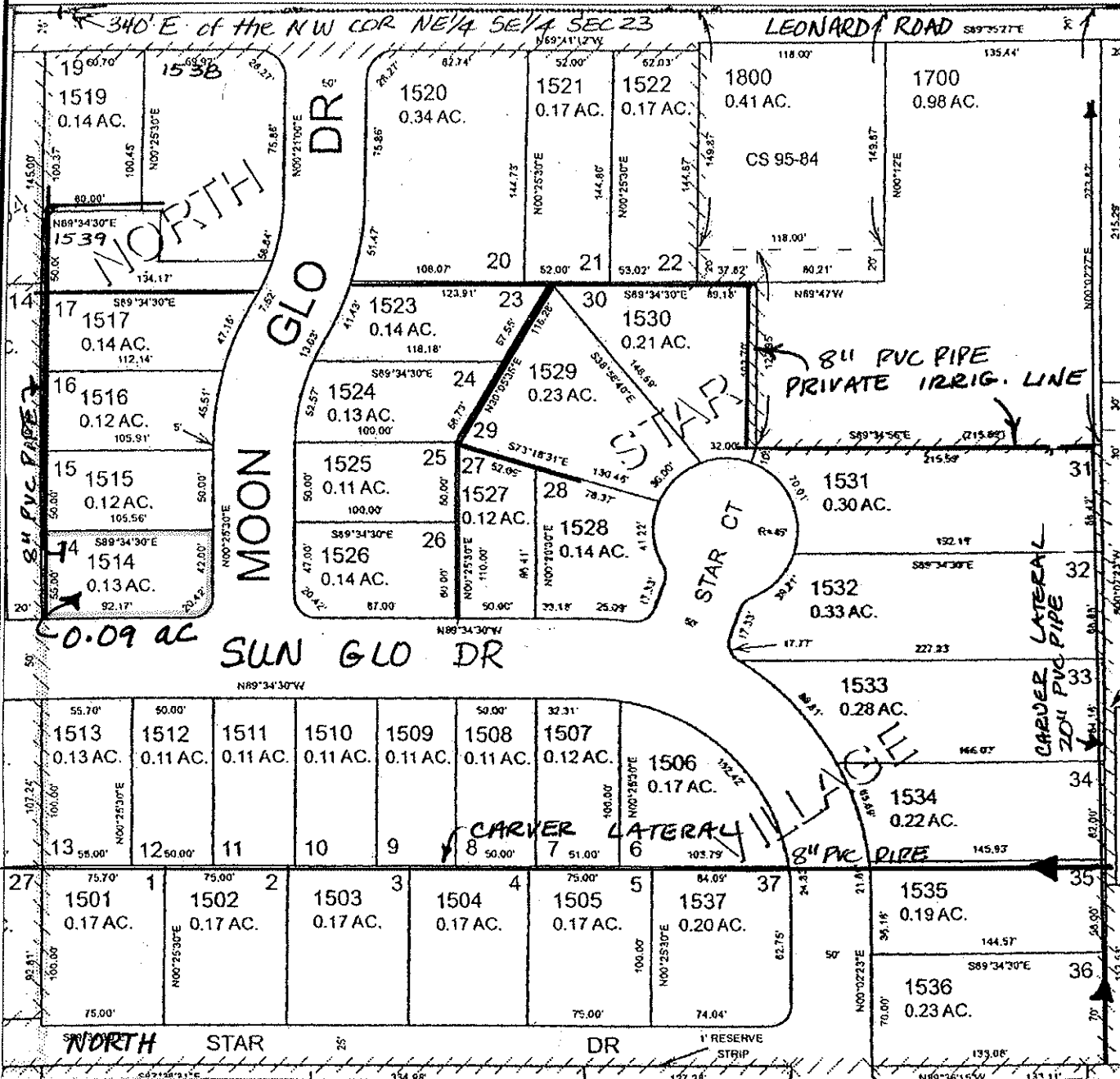
Inspected By: Donald E Miller Date: 7-15-14

Instructions: Attach and label the corresponding final proof map.

NE 1/4 SE 1/4 Section 23, T 36 S, R 6 W, WM

Josephine County, Oregon

Scale: 1" = 100'



FINAL PROOF MAP

RONALD C. & DEANNA JOHNSON

TAX LOT #: 2100/1514 0.09 ACRES

GRANTS PASS ID

DIN: 769B-306

CLAIM OF BENEFICIAL USE Site Report

Transfer Number: T-7698

District Internal Notice #: 7698-307

User Name: LARRY R & MONICA BROERMAN

Situs: 1376 MOON GLO DRIVE

Place of Use:

USE	TWP	RNG	SEC	QTR	QTR	TAX LOT	TOTAL AC
IRR	36 S	6W	23	NE	SE	2100/1515	0.08

District Conveyance System:

Description of Delivery System: 8" PVC PIPE, 2" PVC RISER & HOSE BIB

Headgate: H-104

Canal: GRAVITY CANAL

Beneficial Use:

Description of Beneficial Use: lawns, flowers, shrubs, trees

Method Used to Calculate Beneficial Use: VISUAL

User Interviewed:

Yes

No

Beneficial Use Made as Authorized

Yes

No

Description of Beneficial Use if Less than Authorized: _____

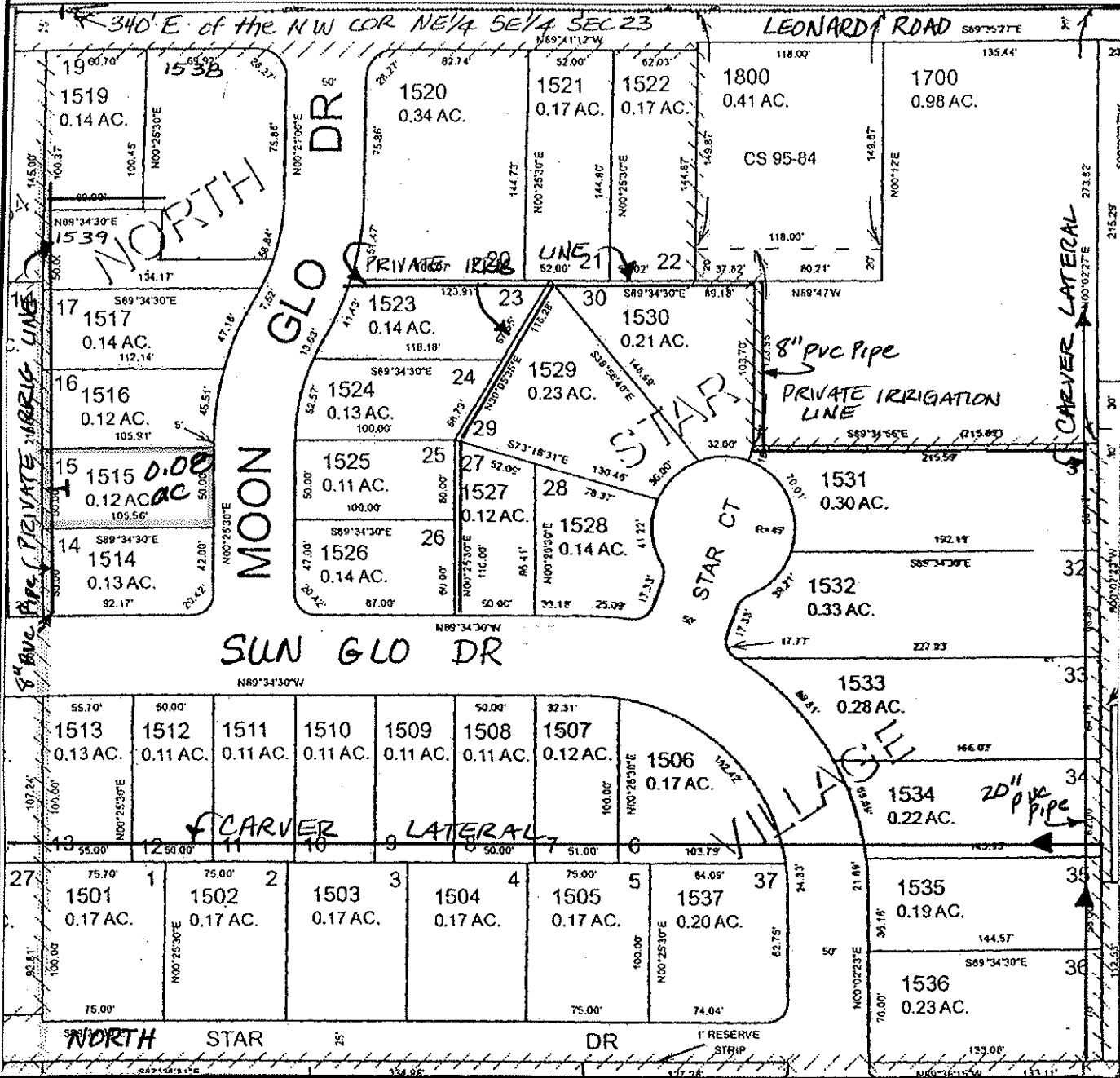
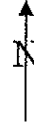
Inspected By: Donald E Miller Date: 7-15-14

Instructions: Attach and label the corresponding final proof map.

NE 1/4 SE 1/4 Section 23, T 36 S, R 6 W, WM

Josephine County, Oregon

Scale: 1" = 100'



FINAL PROOF MAP

LARRY R & MONICA BRODERMAN

TAX LOT #: 2100 / 1515 0.08 ACRES

GRANTS PASS ID

DIN: 7698-307

**CLAIM OF BENEFICIAL USE
Site Report**

Transfer Number: T-7698

District Internal Notice #: 7698-308

User Name: ALICE L MACE

Situs: 1362 MOON GLO DRIVE

Place of Use:

USE	TWP	RNG	SEC	QTR	QTR	TAX LOT	TOTAL AC
IRR	36 S	6W	23	NE	SE	2100/1516	0.08

District Conveyance System:

Description of Delivery System: 8" PVC PIPE, 2" PVC RISER & HOSE BIB

Headgate: H-104

Canal: GRAVITY CANAL

Beneficial Use:

Description of Beneficial Use: lawns, shrubs, trees, flowers

Method Used to Calculate Beneficial Use: VISUAL

User Interviewed: Yes No

Beneficial Use Made as Authorized Yes No

Description of Beneficial Use if Less than Authorized: _____

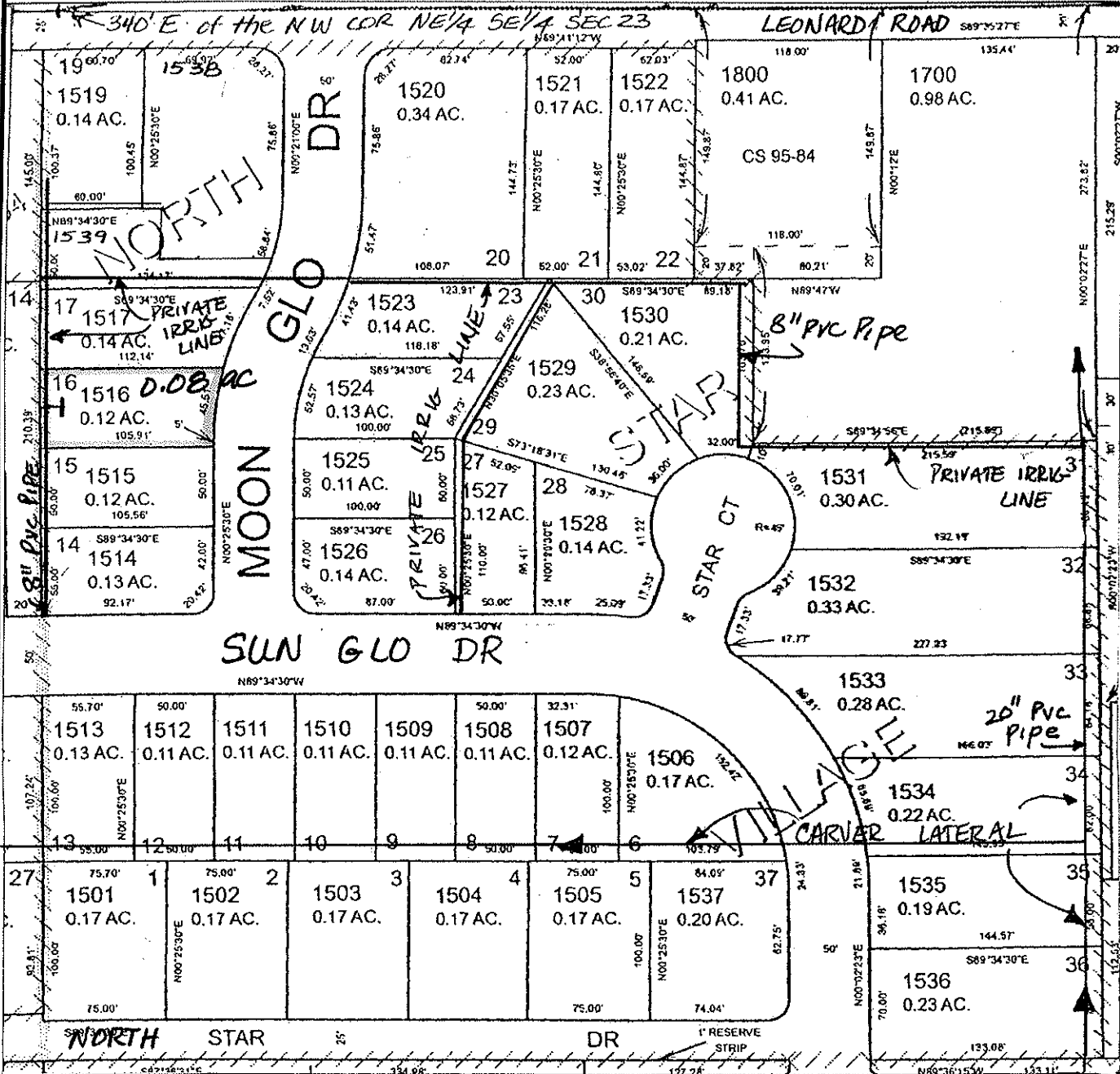
Inspected By: Donald E Miller Date: 7-15-14

Instructions: Attach and label the corresponding final proof map.

NE 1/4 SE 1/4 Section 23, T 36 S, R 6 W, WM

Josephine County, Oregon

Scale: 1" = 100'



FINAL PROOF MAP

Alice L. Mace

TAX LOT #: 2100/1516 0.08 ACRES

GRANTS PASS ID

DIN: 7698-308

CLAIM OF BENEFICIAL USE Site Report

Transfer Number: T-7698

District Internal Notice #: 7698-309

User Name: EVA M HIRDMAN-CAMPBELL

Situs: 1644 LEONARD ROAD

Place of Use:

USE	TWP	RNG	SEC	QTR	QTR	TAX LOT	TOTAL AC
IRR	36 S	6W	23	NE	SE	2100/1519	0.11

District Conveyance System:

Description of Delivery System: 8" PVC PIPE ; 2" RISER & HOSE BIB

Headgate: H-104

Canal: GRAVITY CANAL

Beneficial Use:

Description of Beneficial Use: Lawns, trees, flowers, shrubs

Method Used to Calculate Beneficial Use: Visual

User Interviewed: Yes No

Beneficial Use Made as Authorized Yes No

Description of Beneficial Use if Less than Authorized: _____

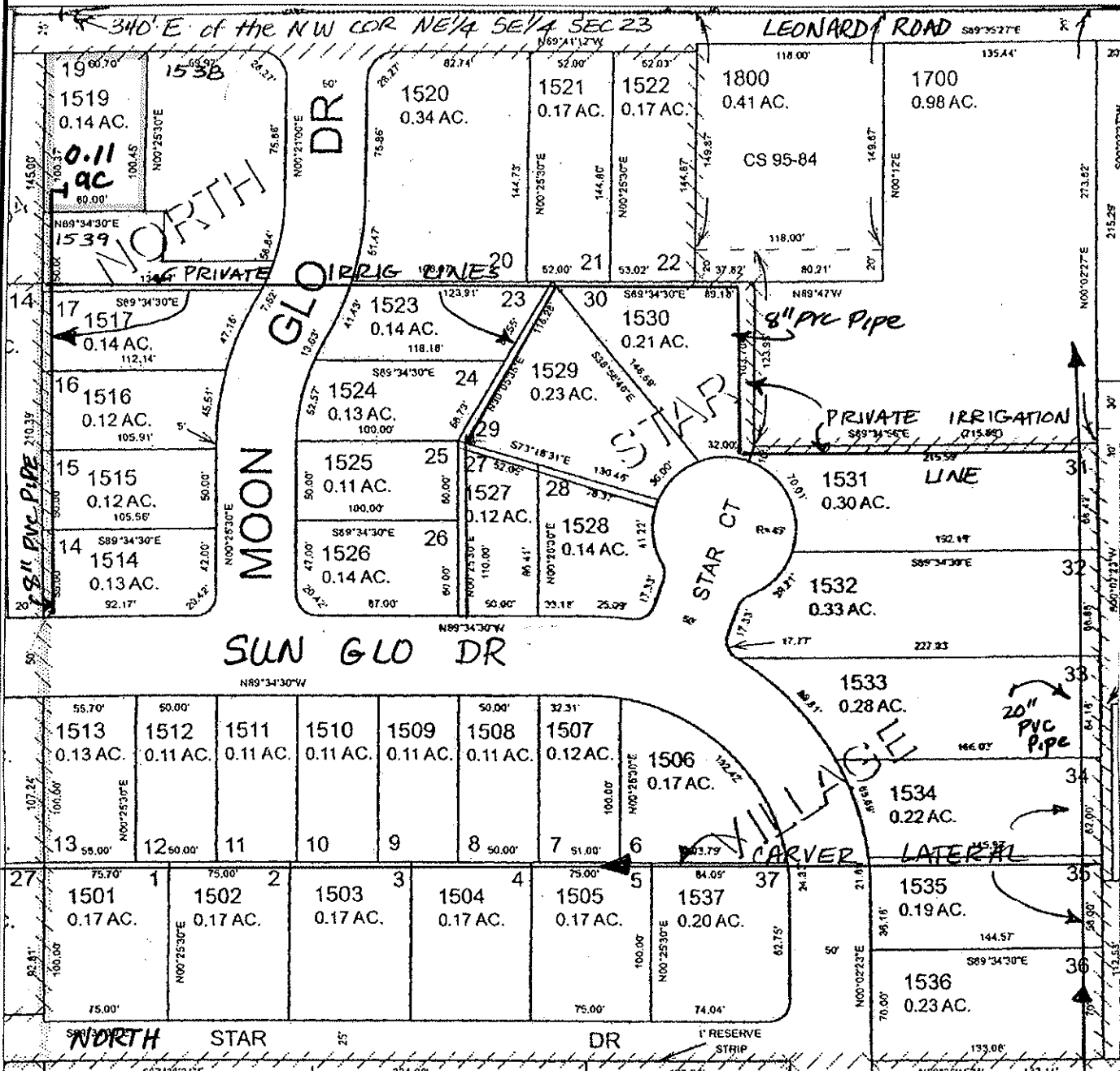
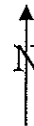
Inspected By: Donald E Miller Date: 7-15-14

Instructions: Attach and label the corresponding final proof map.

NE 1/4 SE 1/4 Section 23, T 36 S, R 6 W, WM

Josephine County, Oregon

Scale: 1" = 100'



FINAL PROOF MAP

EVA M HIRDMAN

TAX LOT #: 2100/1519 0.11 ACRES

GRANTS PASS ID

DIN: 7698-309

**CLAIM OF BENEFICIAL USE
Site Report**

Transfer Number: T-7698

District Internal Notice #: 7698-298

User Name: MICHELLE L MILLER

Situs: 2130 NORTH STAR DRIVE

Place of Use:

USE	TWP	RNG	SEC	QTR	QTR	TAX LOT	TOTAL AC
IRR	36 S	6W	23	NE	SE	2000/1504	0.12

District Conveyance System:

Description of Delivery System: 8" PVC & 2" RISER WITH HOSE BIB PIPE

Headgate: H-104

Canal: GRAVITY CANAL

Beneficial Use:

Description of Beneficial Use: lawns, flowers, trees, shrubs

Method Used to Calculate Beneficial Use: VISUAL

User Interviewed: () Yes () No

Beneficial Use Made as Authorized () Yes () No

Description of Beneficial Use if Less than Authorized: _____

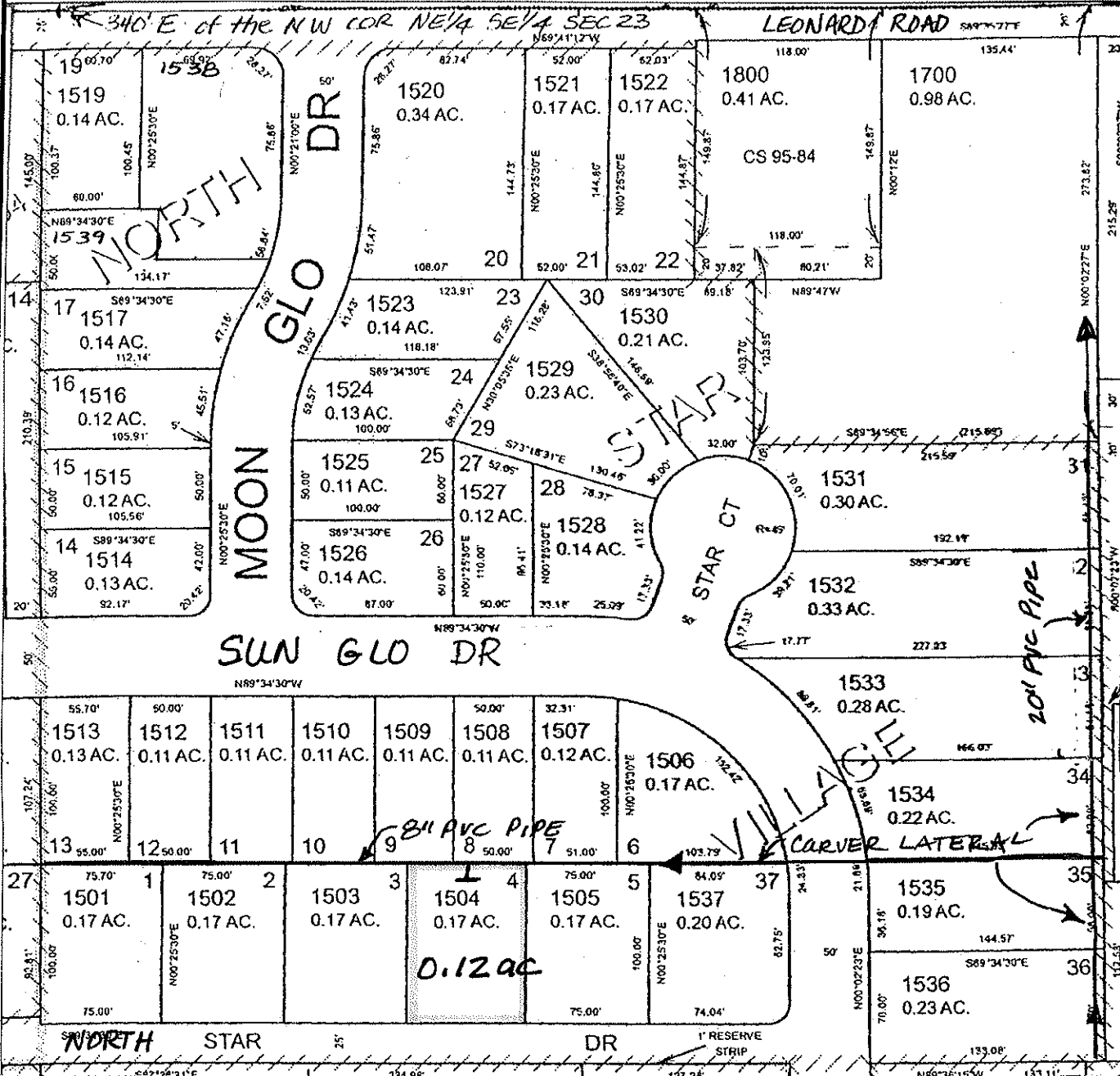
Inspected By: Donald E Miller Date: 7-15-14

Instructions: Attach and label the corresponding final proof map.

NE 1/4 SE 1/4 Section 23, T 36 S, R 6 W, WM

Josephine County, Oregon

Scale: 1" = 100'



FINAL PROOF MAP

MICHELLE L. MILLER

TAX LOT #: 2000/1504 0.12 ACRES

GRANTS PASS ID

DIN: 7698-29B

CLAIM OF BENEFICIAL USE Site Report

Transfer Number: T-7698

District Internal Notice #: 7698-302

User Name: ELYSIA A TORRES & CHRIS COWLES

Situs: 1334 SUN GLO DRIVE

Place of Use:

USE	TWP	RNG	SEC	QTR	QTR	TAX LOT	TOTAL AC
IRR	36 S	6W	23	NE	SE	2000/1508	0.07

District Conveyance System:

Description of Delivery System: 8" PVC PIPE, 2" RISER & HOSE BIB

Headgate: H-104

Canal: GRAVITY CANAL

Beneficial Use:

Description of Beneficial Use: lawns, shrubs, trees

Method Used to Calculate Beneficial Use: VISUAL

User Interviewed: Yes No

Beneficial Use Made as Authorized Yes No

Description of Beneficial Use if Less than Authorized: _____

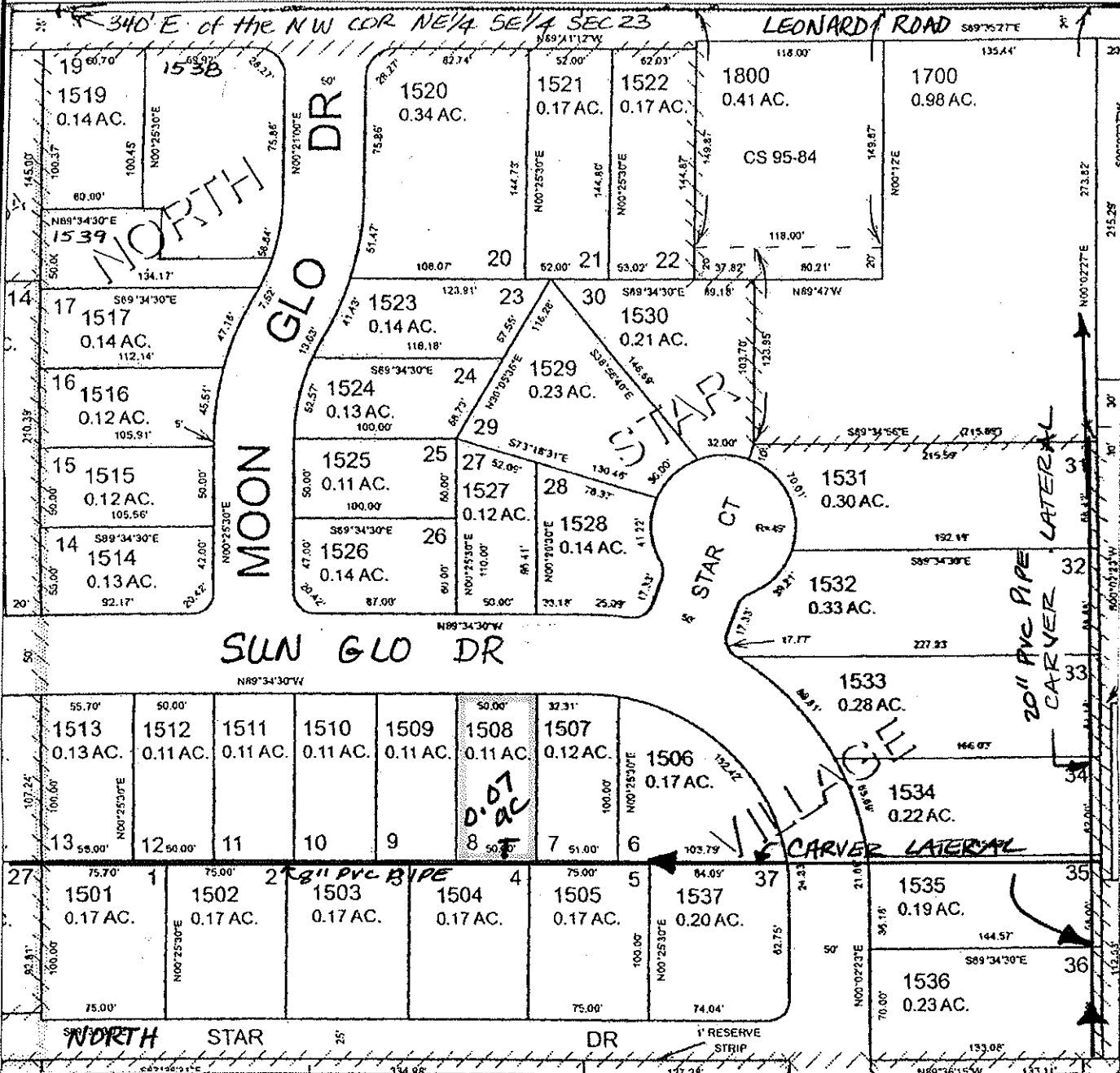
Inspected By: Donald E Miller Date: 7-15-14

Instructions: Attach and label the corresponding final proof map.

NE 1/4 SE 1/4 Section 23, T 36 S, R 6 W, WM

Josephine County, Oregon

Scale: 1" = 100'



FINAL PROOF MAP

ELYSIA A TORRES

TAX LOT #: 2000/1508 0.07 ACRES

GRANTS PASS ID

DIN: 7698-302

**CLAIM OF BENEFICIAL USE
Site Report**

Transfer Number: T-7698

District Internal Notice #: 7698-303

User Name: RAYMOND W & HOLLY HELVIK

Situs: 1328 SUN GLO DRIVE

Place of Use:

USE	TWP	RNG	SEC	QTR	QTR	TAX LOT	TOTAL AC
IRR	36 S	6W	23	NE	SE	2000/1509	0.07

District Conveyance System:

Description of Delivery System: 8" PVC Pipe, 2" RISER & HOSE BIB

Headgate: H-104

Canal: GRAVITY CANAL

Beneficial Use:

Description of Beneficial Use: lawns, flowers, shrubs, trees

Method Used to Calculate Beneficial Use: VISUAL

User Interviewed: Yes No
Beneficial Use Made as Authorized Yes No

Description of Beneficial Use if Less than Authorized: _____

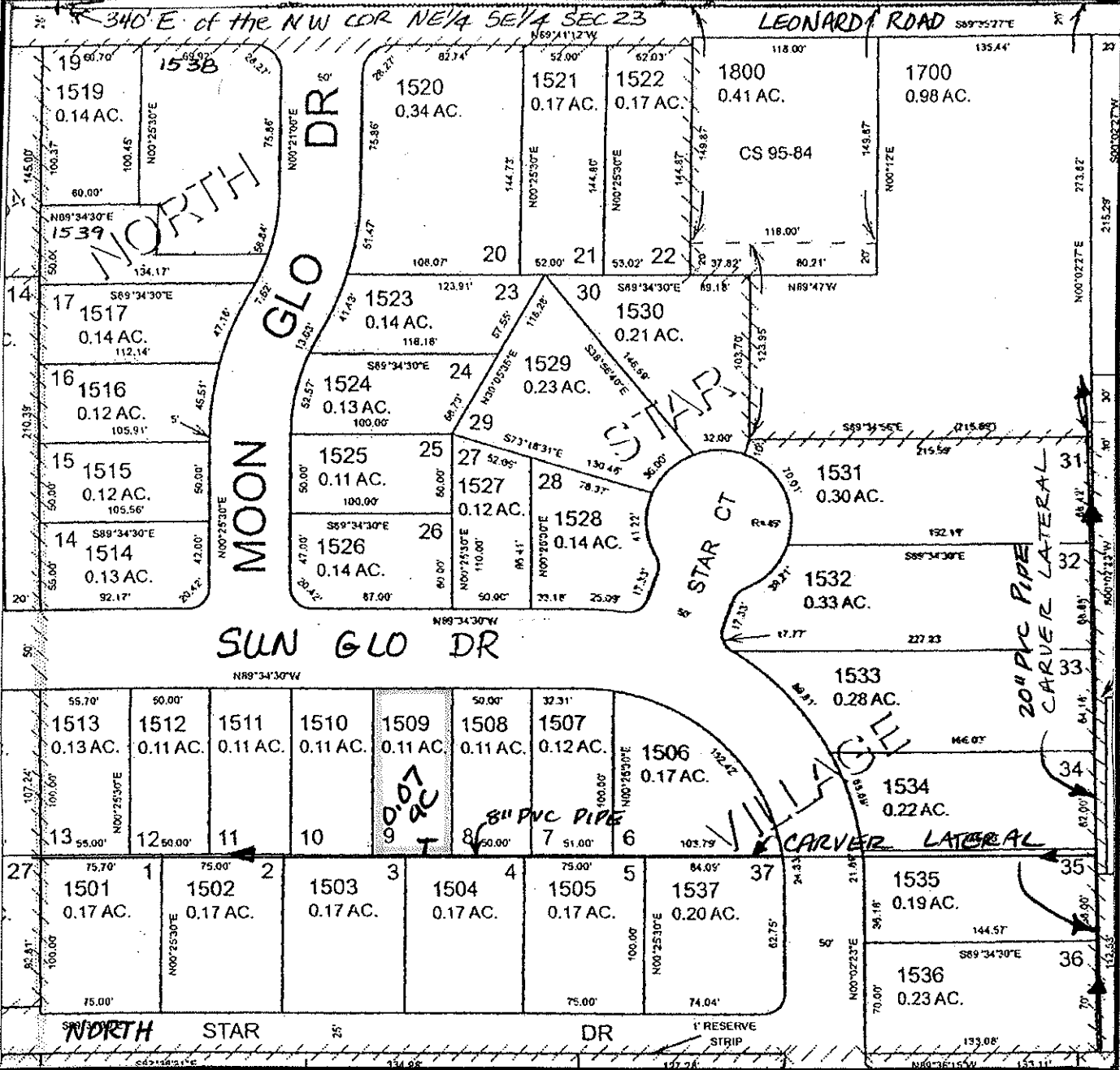
Inspected By: Donald E Miller Date: 7-15-14

Instructions: Attach and label the corresponding final proof map.

NE 1/4 SE 1/4 Section 23, T 36 S, R 6 W, WM

Josephine County, Oregon

Scale: 1" = 100'



FINAL PROOF MAP

RAYMOND W. & HOLLY HELVIK

TAX LOT #: 2000/1509 0.07 ACRES

GRANTS PASS ID

DIN: 7698-303

CLAIM OF BENEFICIAL USE Site Report

Transfer Number: T-7698

District Internal Notice #: 7698-310

User Name: JOHN R & CRISTINE RICHARDSON

Situs: 1640 LEONARD ROAD

Place of Use:

USE	TWP	RNG	SEC	QTR	QTR	TAX LOT	TOTAL AC
IRR	36 S	6W	23	NE	SE	2000/1520	0.23

District Conveyance System:

Description of Delivery System: 8" PVC Pipe ; 2" PVC RISER & HOSE BIB

Headgate: H-104

Canal: GRAVITY CANAL

Beneficial Use:

Description of Beneficial Use: lawns, flowers, shrubs, trees

Method Used to Calculate Beneficial Use: VISUAL

User Interviewed:

Yes

No

Beneficial Use Made as Authorized

Yes

No

Description of Beneficial Use if Less than Authorized: _____

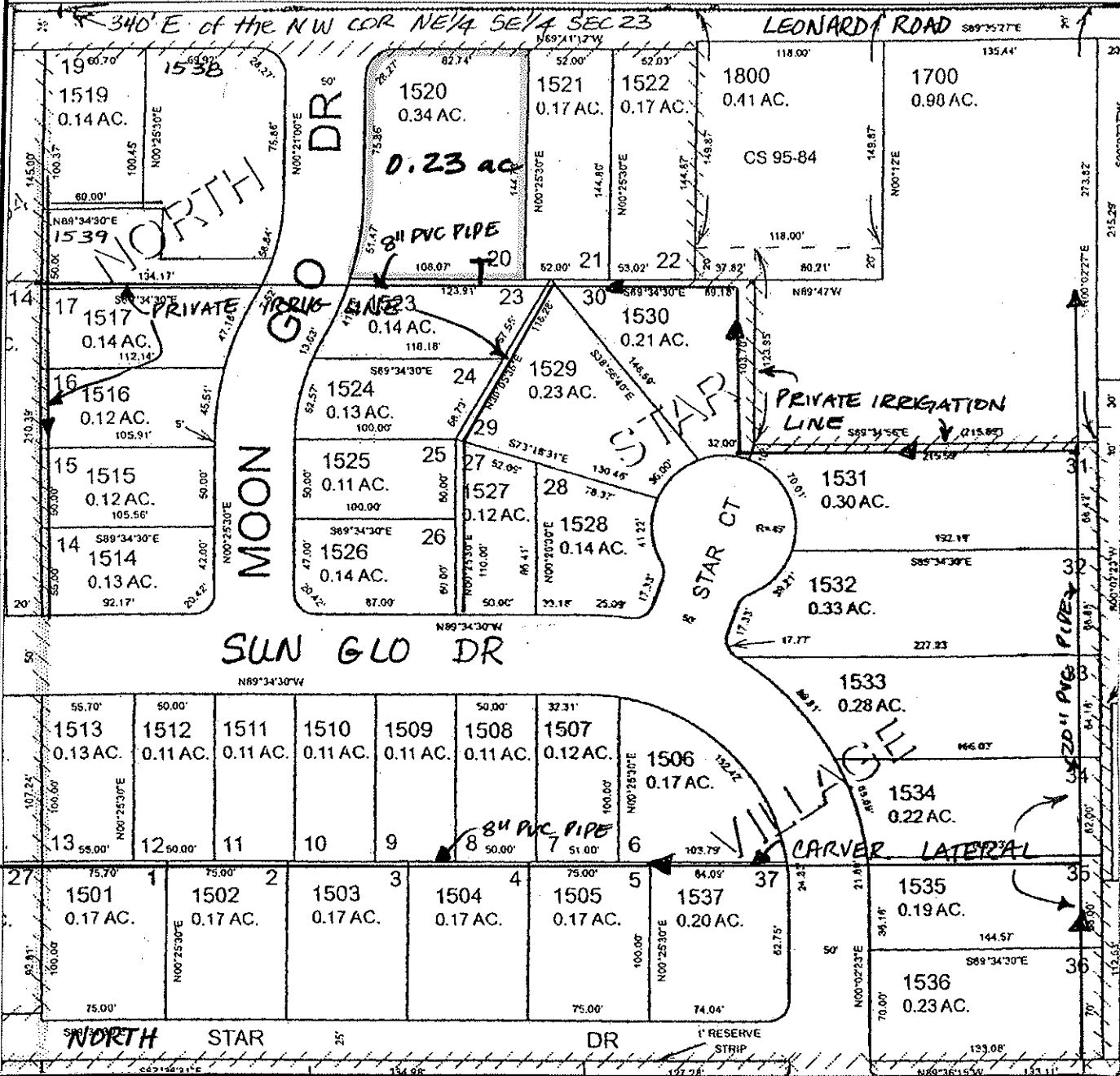
Inspected By: Donald E Miller Date: 7-15-14

Instructions: Attach and label the corresponding final proof map.

NE 1/4 SE 1/4 Section 23, T 36 S, R 6 W, WM

Josephine County, Oregon

Scale: 1" = 100'



FINAL PROOF MAP

JOHN R & CRISTINE RICHARDSON

TAX LOT #: 2000/1520 0.23 ACRES

GRANTS PASS ID

DIN: 7698-310

CLAIM OF BENEFICIAL USE Site Report

Transfer Number: T-7698

District Internal Notice #: 7698-313

User Name: EARL R CAMPBELL

Situs: 1353 MOON GLO DRIVE

Place of Use:

USE	TWP	RNG	SEC	QTR	QTR	TAX LOT	TOTAL AC
IRR	36 S	6W	23	NE	SE	2000/1523	0.10

District Conveyance System:

Description of Delivery System: 8" PVC PIPE, 2" PVC RISER & HOSE BCB

Headgate: H-104

Canal: GRAVITY CANAL

Beneficial Use:

Description of Beneficial Use: lawn, shrubs, trees

Method Used to Calculate Beneficial Use: VISUAL

User Interviewed: Yes No

Beneficial Use Made as Authorized Yes No

Description of Beneficial Use if Less than Authorized: _____

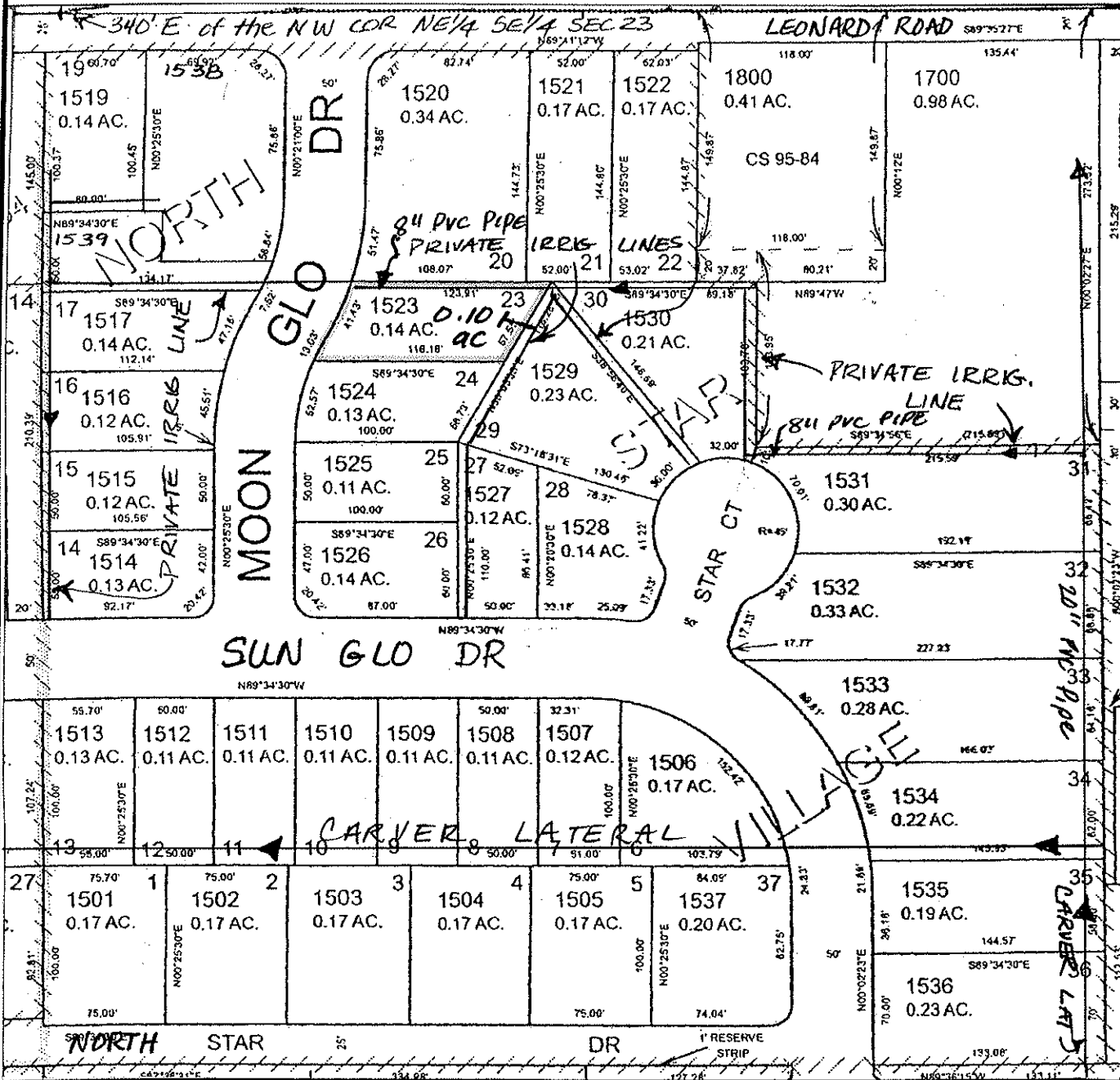
Inspected By: Donald E Miller Date: 7-15-14

Instructions: Attach and label the corresponding final proof map.

NE 1/4 SE 1/4 Section 23, T 36 S, R 6 W, WM

Josephine County, Oregon

Scale: 1" = 100'



FINAL PROOF MAP

EARL R CAMPBELL

TAX LOT #: 2000/1523 0.10 ACRES

GRANTS PASS ID

DIN: 7698-313

CLAIM OF BENEFICIAL USE Site Report

Transfer Number: T-7698

District Internal Notice #: 7698-314

User Name: JOSEPH W & SUSIE RIDENOUR ETAL

Situs: 1377 MOON GLO DRIVE

Place of Use:

USE	TWP	RNG	SEC	QTR	QTR	TAX LOT	TOTAL AC
IRR	36 S	6W	23	NE	SE	2000/1526	0.10

District Conveyance System:

Description of Delivery System: 8" PVC PIPE; 2" RISER + HOSE BIB PVC

Headgate: H-104

Canal: GRAVITY CANAL

Beneficial Use:

Description of Beneficial Use: LAWNS, FLOWERS, SHRUBS, TREES

Method Used to Calculate Beneficial Use: VISUAL

User Interviewed: () Yes () No
 Beneficial Use Made as Authorized () Yes () No

Description of Beneficial Use if Less than Authorized: _____

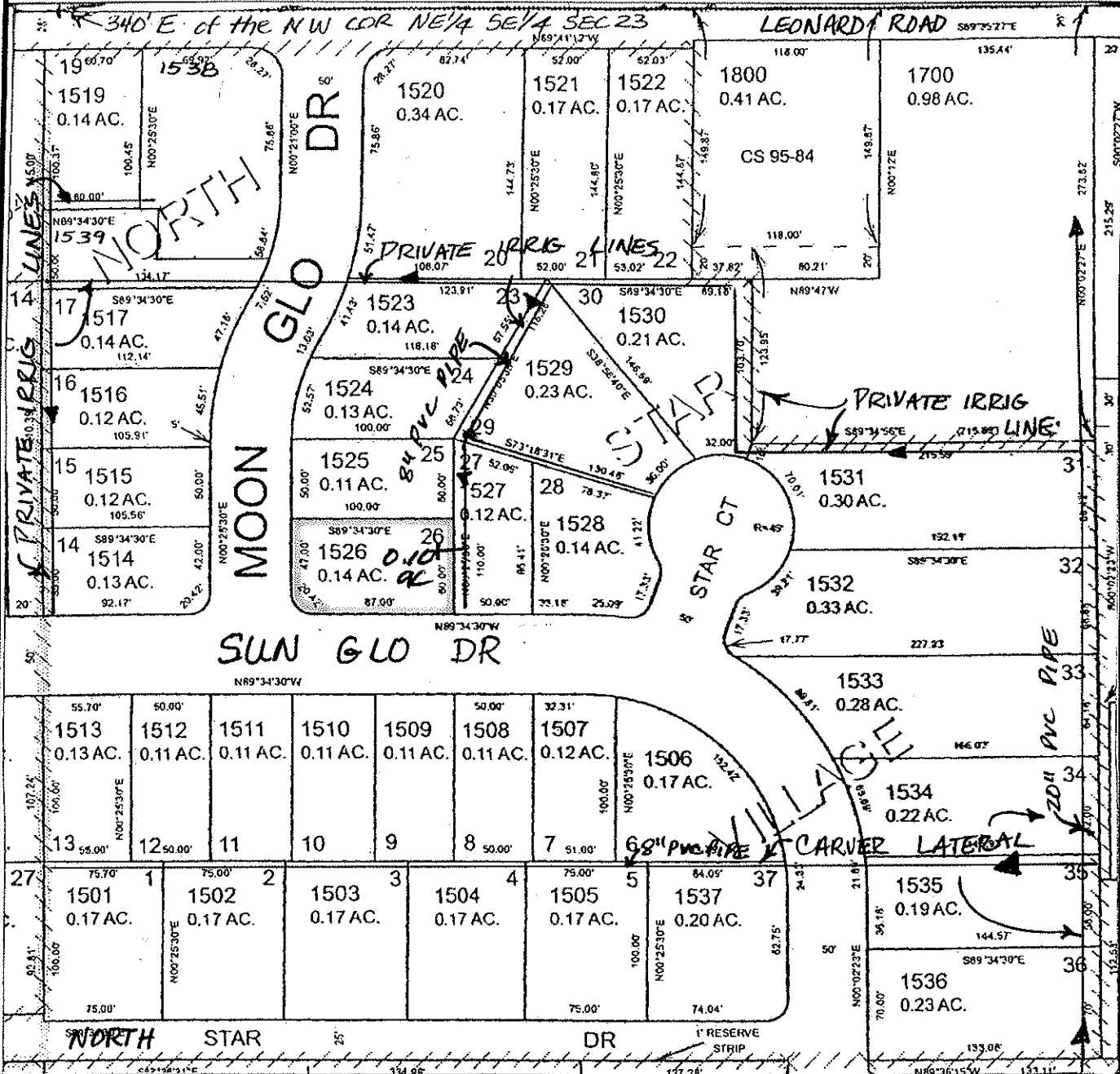
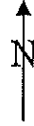
Inspected By: Donald E Miller Date: 7-15-14

Instructions: Attach and label the corresponding final proof map.

NE 1/4 SE 1/4 Section 23, T 36 S, R 6 W, WM

Josephine County, Oregon

Scale: 1" = 100'



FINAL PROOF MAP

JOSEPH W & SUSIE RIDENOUR

TAX LOT #: 2000/1526 0.10 ACRES

GRANTS PASS ID

DIN: 769B-314

CLAIM OF BENEFICIAL USE Site Report

Transfer Number: T-7698

District Internal Notice #: 7698-315

User Name: JOHNNA J HAMILTON

Situs: 1341 SUNGLO DRIVE

Place of Use:

USE	TWP	RNG	SEC	QTR	QTR	TAX LOT	TOTAL AC
IRR	36 S	6W	23	NE	SE	2000/1527	0.08

District Conveyance System:

Description of Delivery System: 8" PVC Pipe; 2" PVC RISER & HOSE BIB

Headgate: H-104

Canal: GRAVITY CANAL

Beneficial Use:

Description of Beneficial Use: lawns, flowers, shrubs, trees

Method Used to Calculate Beneficial Use: visual

User Interviewed:

Yes

No

Beneficial Use Made as Authorized

Yes

No

Description of Beneficial Use if Less than Authorized: _____

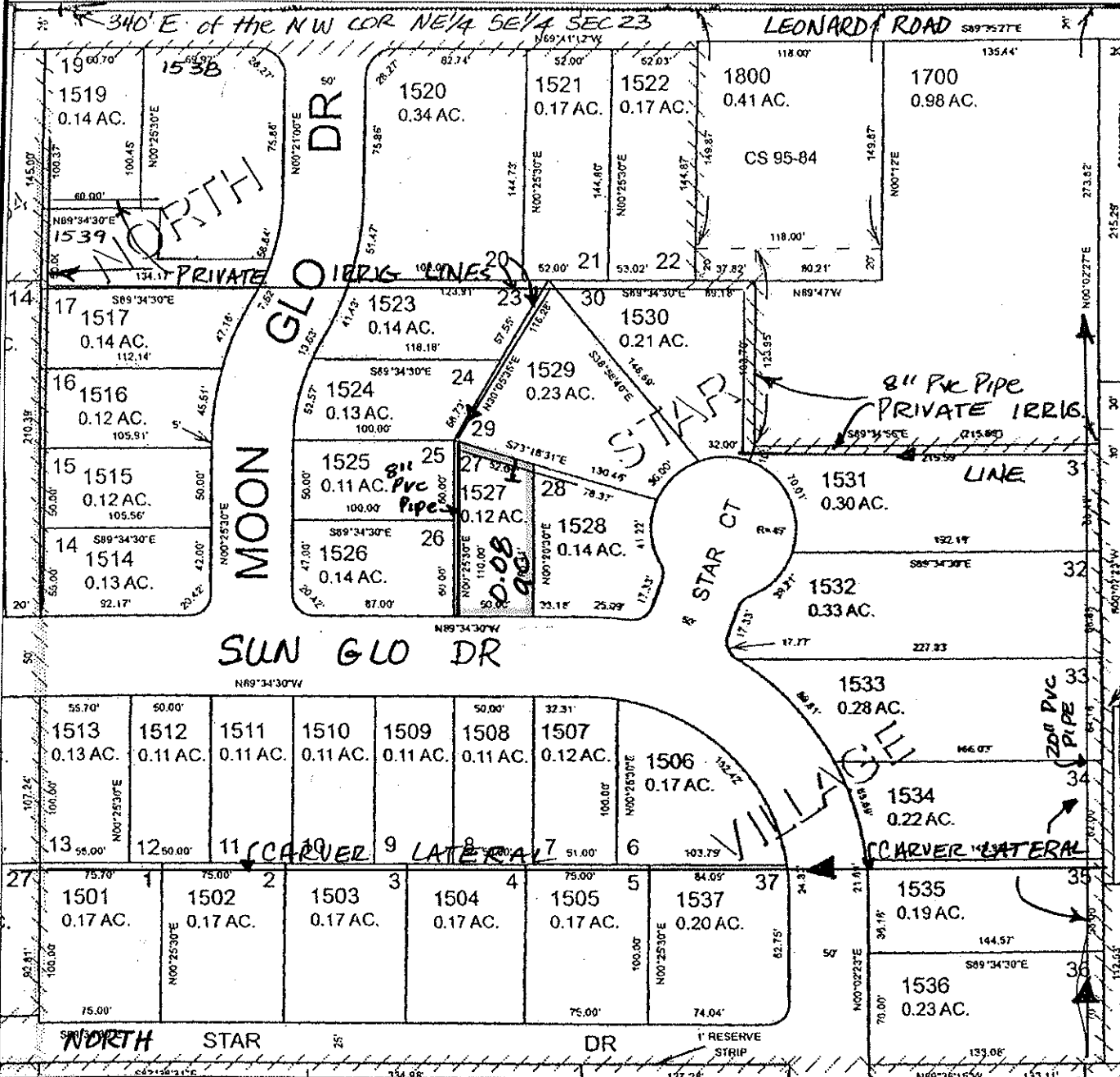
Inspected By: Donald E Miller Date: 7-15-14

Instructions: Attach and label the corresponding final proof map.

NE 1/4 SE 1/4 Section 23, T 36 S, R 6 W, WM

Josephine County, Oregon

Scale: 1" = 100'



FINAL PROOF MAP

JOHNNA J. HAMILTON

TAX LOT #: 2000/1527 0.08 ACRES

GRANTS PASS ID

DIN: 769B-315

CLAIM OF BENEFICIAL USE Site Report

Transfer Number: T-7698

District Internal Notice #: 7698-327

User Name: GRANT W JANTZER

Situs: 2175 NORTH STAR DRIVE

Place of Use:

USE	TWP	RNG	SEC	QTR	QTR	TAX LOT	TOTAL AC
IRR	36 S	6W	23	NE	SE	1600/2801	1.96

District Conveyance System:

Description of Delivery System: Pumps from box

Headgate: H-98

Canal: GRAVITY CANAL

Beneficial Use:

Description of Beneficial Use: PASTURE - hay

Method Used to Calculate Beneficial Use: visual

User Interviewed: Yes No

Beneficial Use Made as Authorized Yes No

Description of Beneficial Use if Less than Authorized: _____

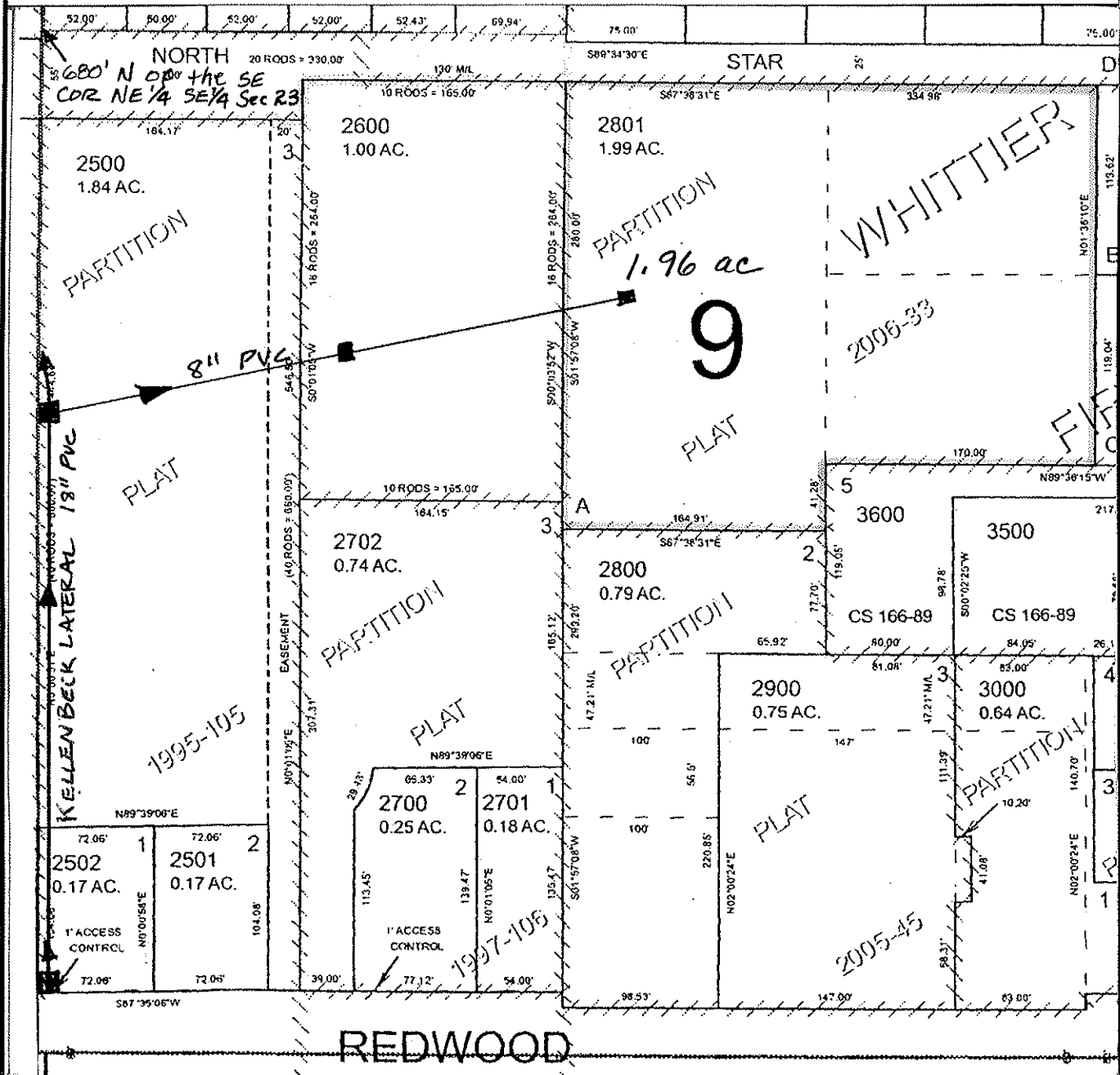
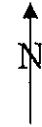
Inspected By: Donald E Miller Date: 7-15-14

Instructions: Attach and label the corresponding final proof map.

NE 1/4 SE 1/4 Section 23, T 36 S, R 6 W, WM

Josephine County, Oregon

Scale: 1" = 100'



FINAL PROOF MAP

GRANT W. JANTZER

TAX LOT #: 1600/2801 1.96 ACRES

GRANTS PASS ID

DIN: 7698-327

**CLAIM OF BENEFICIAL USE
Site Report**

Transfer Number: T-7698

District Internal Notice #: 7698-325

User Name: JOHN W IV & ERIN RAY

Situs: 1642 LEONARD ROAD

Place of Use:

USE	TWP	RNG	SEC	QTR	QTR	TAX LOT	TOTAL AC
IRR	36 S	6W	23	NE	SE	800/1538	0.20

District Conveyance System:

Description of Delivery System: 8" PVC PIPE, 2" RISER & HOSE BIB

Headgate: H-104

Canal: GRAVITY CANAL

Beneficial Use:

Description of Beneficial Use: trees, flowers, shrubs, lawn

Method Used to Calculate Beneficial Use: VISUAL

User Interviewed: Yes No
Beneficial Use Made as Authorized Yes No

Description of Beneficial Use if Less than Authorized: _____

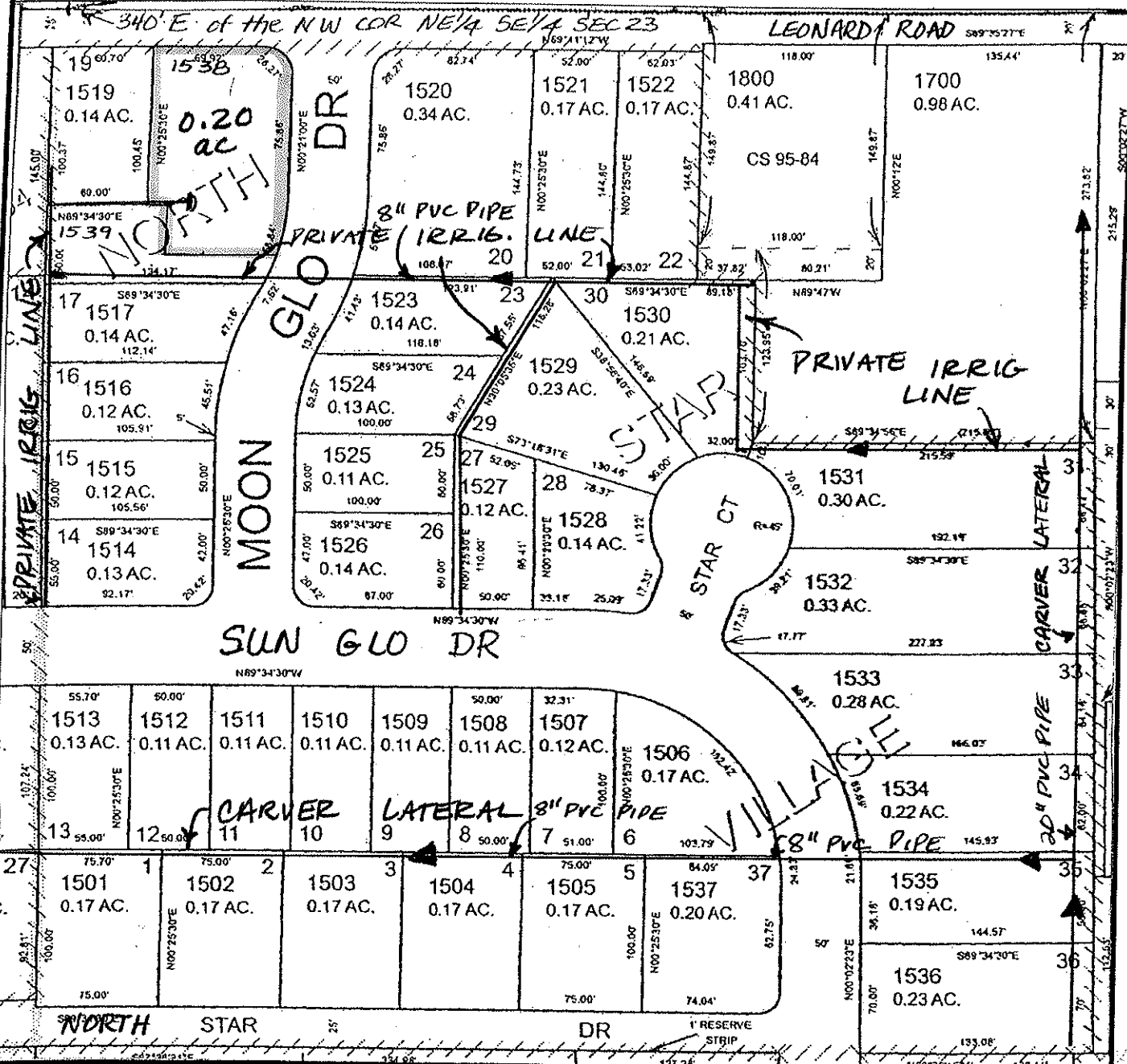
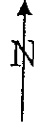
Inspected By: Donald E Miller Date: 7-15-14

Instructions: Attach and label the corresponding final proof map.

NE 1/4 SE 1/4 Section 23, T 36 S, R 6 W, WM

Josephine County, Oregon

Scale: 1" = 100'



FINAL PROOF MAP

JOHN W IV & ERIN RAY

TAX LOT #: 800/1538 0.20 ACRES

GRANTS PASS ID

DIN: 7108 305

CLAIM OF BENEFICIAL USE Site Report

Transfer Number: T-7698

District Internal Notice #: 7698-326

User Name: JOHN W IV RAY

Situs: 1350 MOON GLO DRIVE

Place of Use:

USE	TWP	RNG	SEC	QTR	QTR	TAX LOT	TOTAL AC
IRR	36 S	6W	23	NE	SE	800/1539	0.09

District Conveyance System:

Description of Delivery System: 8" PVC PIPE, 2" RISER & HOSE BIB

Headgate: H-104

Canal: GRAVITY CANAL

Beneficial Use:

Description of Beneficial Use: lawns, flowers, shrubs, trees

Method Used to Calculate Beneficial Use: VISUAL

User Interviewed:

Yes

No

Beneficial Use Made as Authorized

Yes

No

Description of Beneficial Use if Less than Authorized: _____

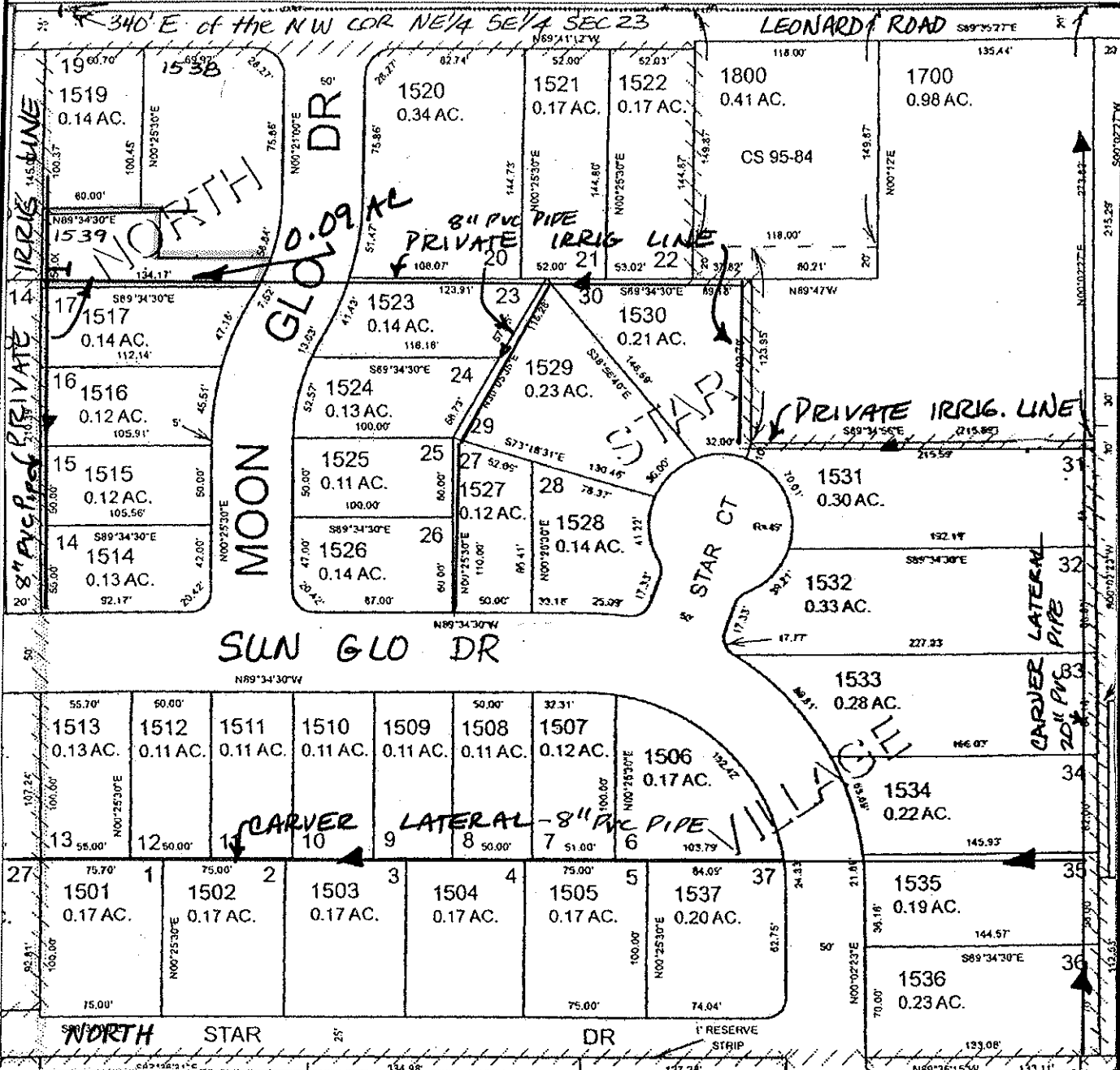
Inspected By: Donald E Miller Date: 7-15-14

Instructions: Attach and label the corresponding final proof map.

NE 1/4 SE 1/4 Section 23, T 36 S, R 6 W, WM

Josephine County, Oregon

Scale: 1" = 100'



FINAL PROOF MAP

JOHN W RAY, IV

TAX LOT #: 800/1539 0.09 ACRES

GRANTS PASS ID

DIN: 7698-326

CLAIM OF BENEFICIAL USE Site Report

Transfer Number: T-7698

District Internal Notice #: 7698-328

User Name: T S & D DEVELOPMENT LLC

Situs: KELLENBECK AVENUE

Place of Use:

USE	TWP	RNG	SEC	QTR	QTR	TAX LOT	TOTAL AC
IRR	36 S	6W	23	SE	SE	5201/1800	1.16

District Conveyance System:

Description of Delivery System: 6" PVC PIPE & 2 orchard valves

Headgate: H-98

Canal: GRAVITY CANAL

Beneficial Use:

Description of Beneficial Use: PASTURE

Method Used to Calculate Beneficial Use: VISUAL

User Interviewed:

Yes

No

Beneficial Use Made as Authorized

Yes

No

Description of Beneficial Use if Less than Authorized: _____

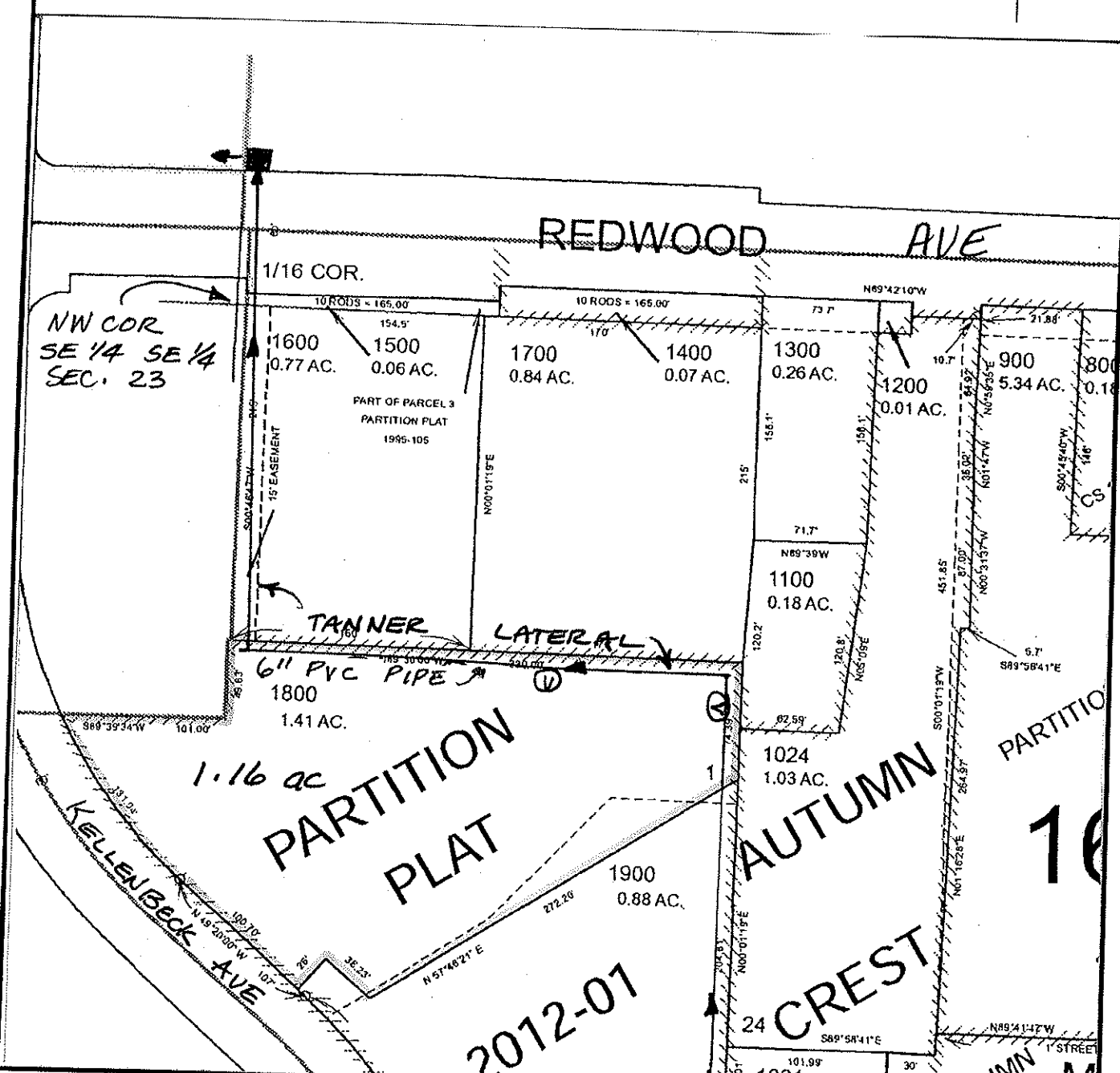
Inspected By: Donald E Miller Date: 7-15-14

Instructions: Attach and label the corresponding final proof map.

SE 1/4 SE 1/4 Section 23, T 36 S, R 6 W, WM

Josephine County, Oregon

Scale: 1" = 100'



FINAL PROOF MAP

TS & D DEVELOPMENT LLC

TAX LOT #: 5201/1800 1.16 ACRES

GRANTS PASS ID

DIN: 7698-328

**CLAIM OF BENEFICIAL USE
Site Report**

Transfer Number: T-7698

District Internal Notice #: 7698-265

User Name: Bank of America NA

Situs: 1461 RAYDEAN DRIVE

Place of Use:

USE	TWP	RNG	SEC	QTR	QTR	TAX LOT	TOTAL AC
IRR	36 S	6W	23	NW	SW	2105/900	0.44

District Conveyance System:

Description of Delivery System: 4" PVC PIPE, 2" ^{PVC} STANDPIPE & HOSE BIB

Headgate: H-86

Canal: need to ck this

Beneficial Use:

Description of Beneficial Use: LAWNS, TREES, FLOWERS, SHRUBS

Method Used to Calculate Beneficial Use: VISUAL

User Interviewed: Yes No
Beneficial Use Made as Authorized Yes No

Description of Beneficial Use if Less than Authorized: _____

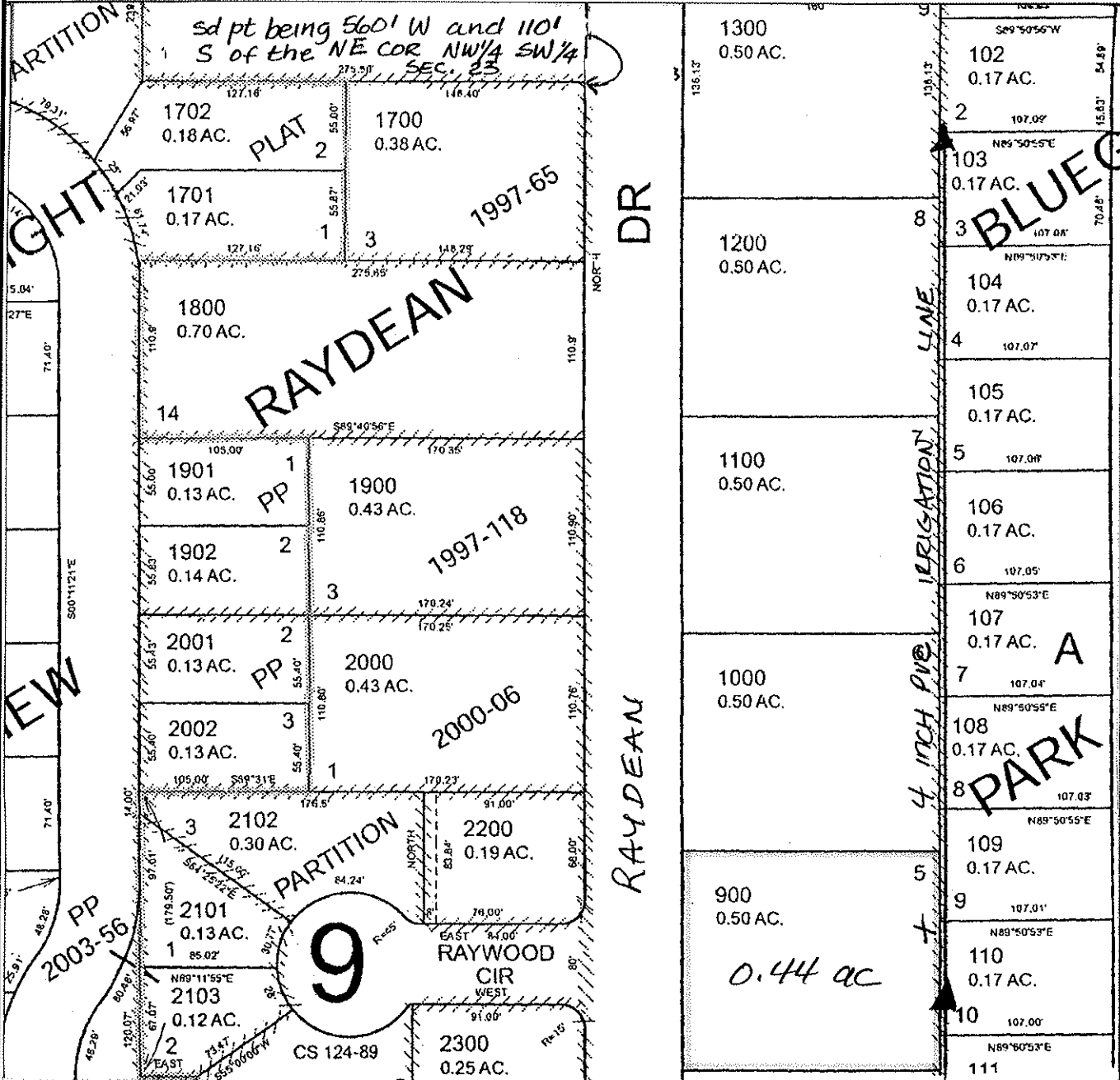
Inspected By: Donald E Miller Date: 9-15-14

Instructions: Attach and label the corresponding final proof map.

NW 1/4 SW 1/4 Section 23, T 36 S, R 6 W, WM

Josephine County, Oregon

Scale: 1" = 100'



FINAL PROOF MAP

BANK OF AMERICA, NA

TAX LOT #: 2105/900 0.44 ACRES

GRANTS PASS ID

DIN: 7698-265

**CLAIM OF BENEFICIAL USE
Site Report**

Transfer Number: T-7698

District Internal Notice #: 7698-266

User Name: DAWN PRINCE

Situs: 1451 RAYDEAN DRIVE

Place of Use:

USE	TWP	RNG	SEC	QTR	QTR	TAX LOT	TOTAL AC
IRR	36 S	6W	23	NW	SW	2106/1000	0.43

District Conveyance System:

Description of Delivery System: 4 inch PVC Pipe; 2" PVC STAND PIPE & HOSE BIB IN YARD

Headgate: H-86

Canal: GRAVITY CANAL

Beneficial Use:

Description of Beneficial Use: LAWN, SHRUBS, TREES, FLOWERS

Method Used to Calculate Beneficial Use: VISUAL

User Interviewed: Yes No

Beneficial Use Made as Authorized Yes No

Description of Beneficial Use if Less than Authorized: _____

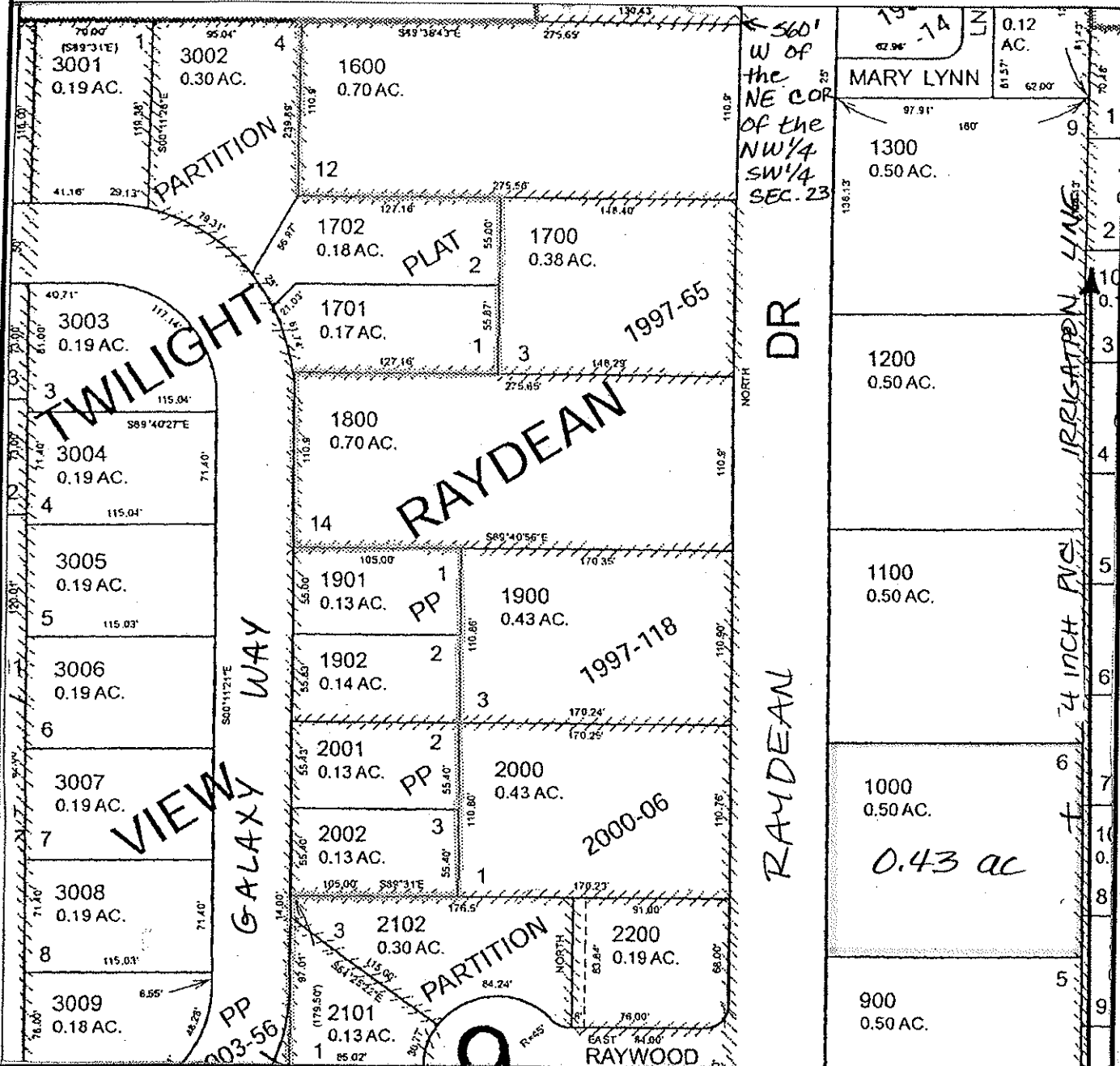
Inspected By: Donald E Miller Date: 7-15-14

Instructions: Attach and label the corresponding final proof map.

NW 1/4 SW 1/4 Section 23, T 36 S, R 6 W, WM

Josephine County, Oregon

Scale: 1" = 100'



FINAL PROOF MAP

DAWN PRINCE

TAX LOT #: 2106/1000 0.43 ACRES

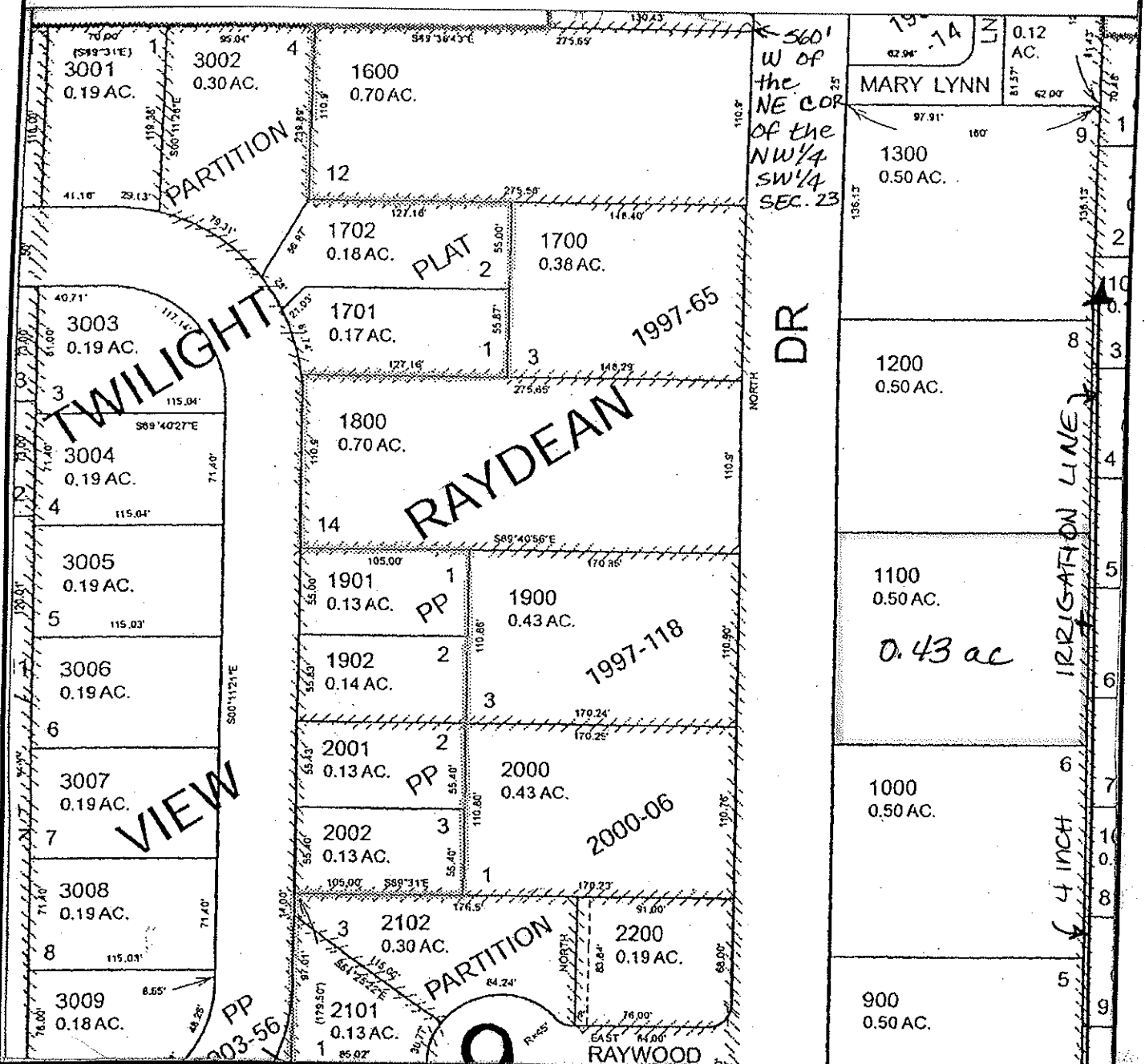
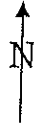
GRANTS PASS ID

DIN: 7698-266

NW 1/4 SW 1/4 Section 23, T 36 S, R 6 W, WM

Josephine County, Oregon

Scale: 1" = 100'



FINAL PROOF MAP

RODERICK M & CAROLYN E SMITH

TAX LOT #: 2107/1100 0.43 ACRES

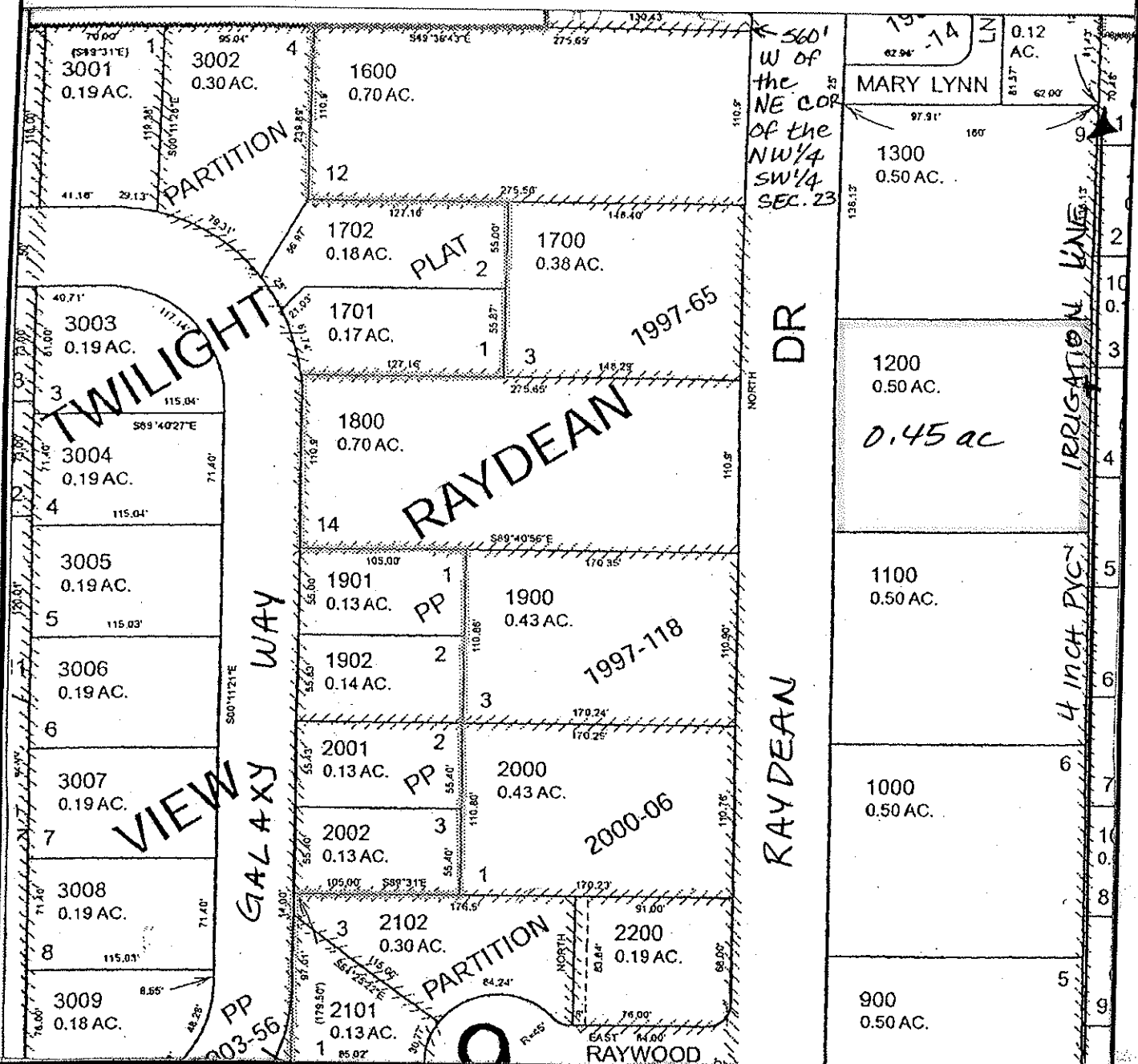
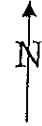
GRANTS PASS ID

DIN: 7/98-267

NW 1/4 SW 1/4 Section 23, T 36 S, R 6 W, WM

Josephine County, Oregon

Scale: 1" = 100'



FINAL PROOF MAP

SHERRY L. MUSTAIN

TAX LOT #: 2108/1200 0.45 ACRES

GRANTS PASS ID

DIN: 7698-268

CLAIM OF BENEFICIAL USE Site Report

Transfer Number: T-7698

District Internal Notice #: 7698-269

User Name: MONTE & NANCY HARPER

Situs: 1421 RAYDEAN DRIVE

Place of Use:

USE	TWP	RNG	SEC	QTR	QTR	TAX LOT	TOTAL AC
IRR	36 S	6W	23	NW	SW	21091300	0.46

District Conveyance System:

Description of Delivery System: 4 INCH PVC PIPE, HOSE BIB & STAND ↙ 2" PVC
PIPE IN YARD

Headgate: H-86

Canal: GRAVITY CANAL

Beneficial Use:

Description of Beneficial Use: LAWN, FLOWERS, SHRUBS, TREES

Method Used to Calculate Beneficial Use: VISUAL

User Interviewed:

Yes

No

Beneficial Use Made as Authorized

Yes

No

Description of Beneficial Use if Less than Authorized: _____

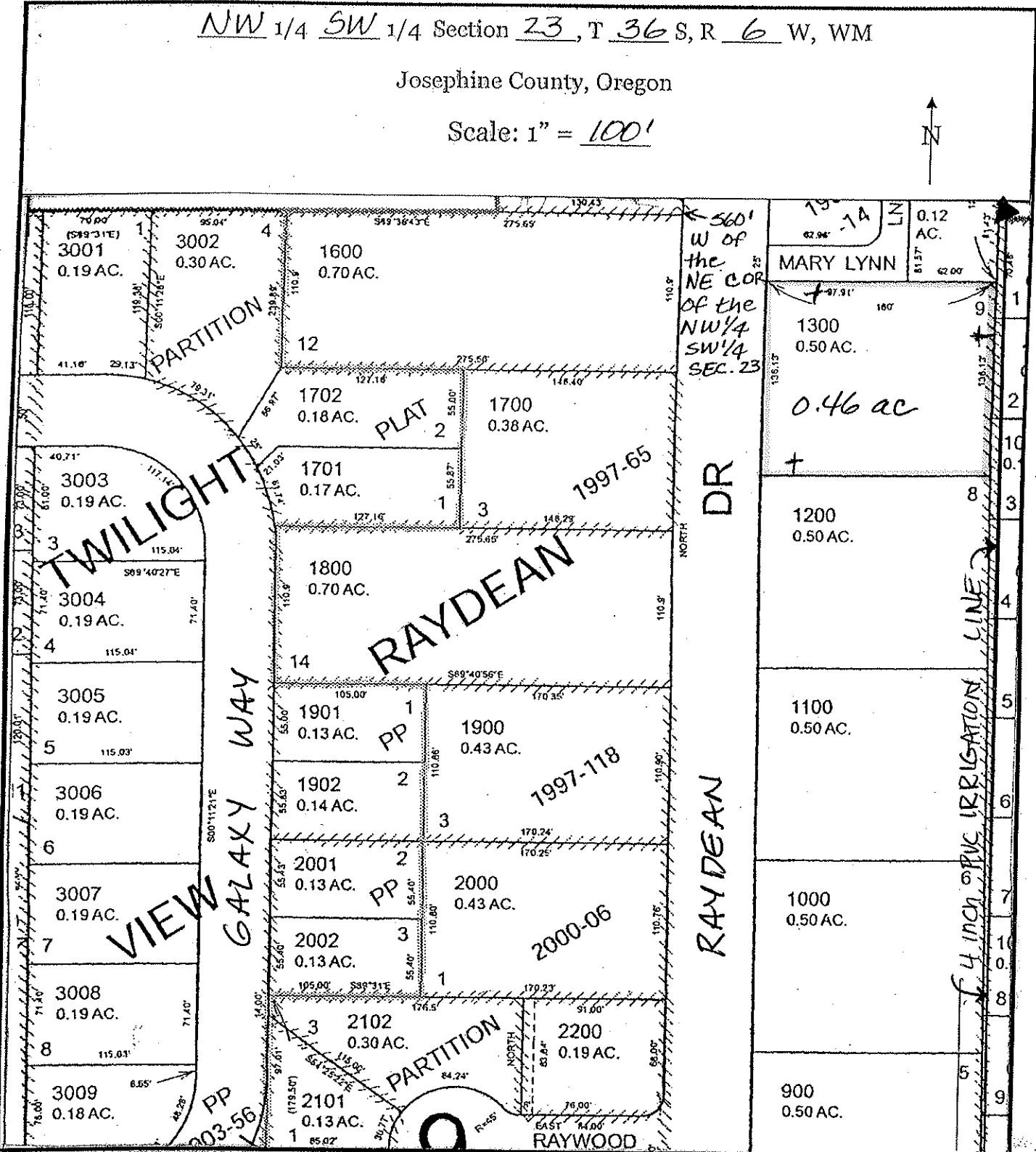
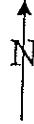
Inspected By: Donald E Miller Date: 7-15-14

Instructions: Attach and label the corresponding final proof map.

NW 1/4 SW 1/4 Section 23, T 36 S, R 6 W, WM

Josephine County, Oregon

Scale: 1" = 100'



FINAL PROOF MAP

MONTE & NANCY HARPER

TAX LOT #: 2109/1300 0.46 ACRES

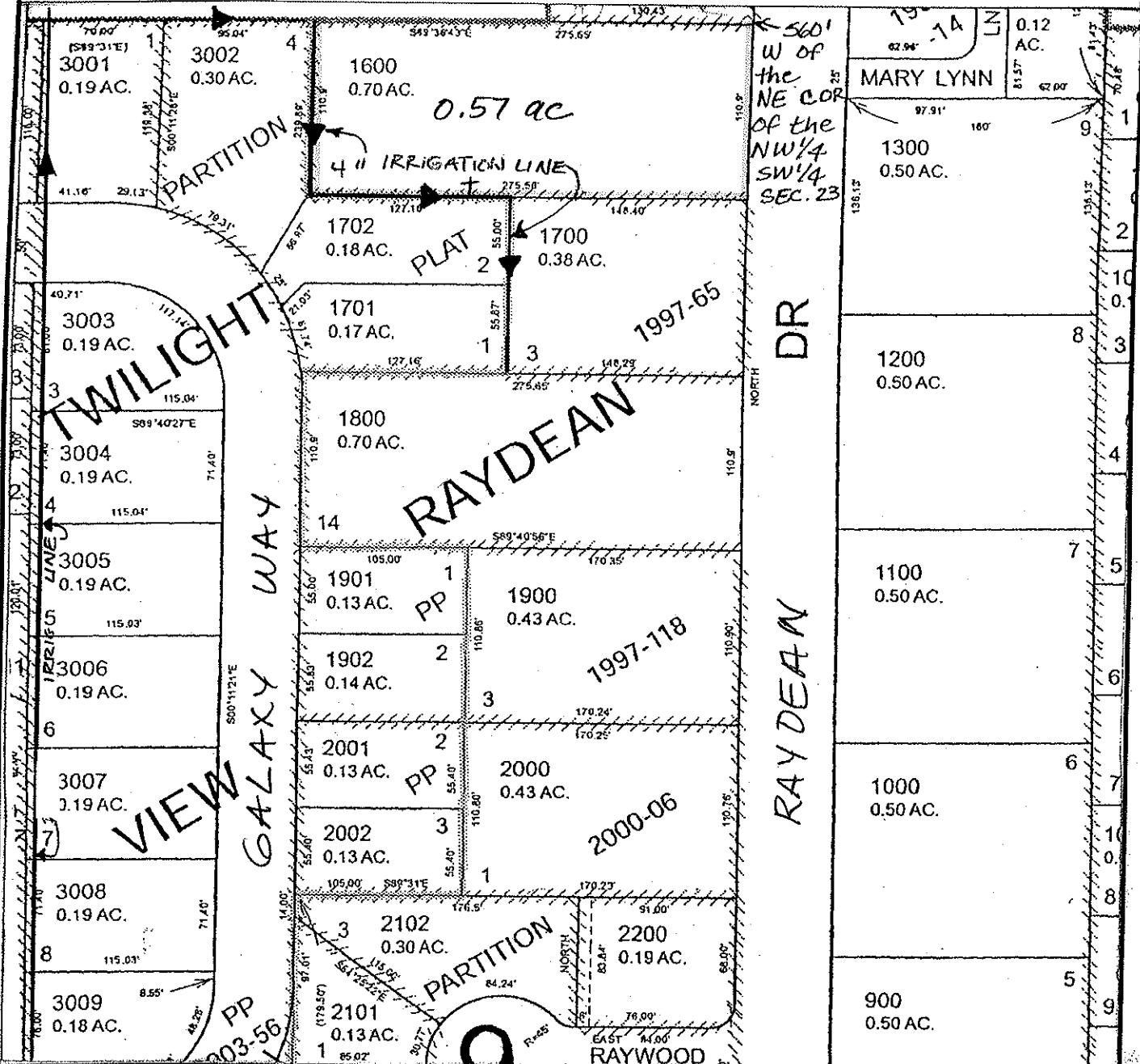
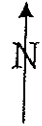
GRANTS PASS ID

DIN: 7698-219

NW 1/4 SW 1/4 Section 23, T 36 S, R 6 W, WM

Josephine County, Oregon

Scale: 1" = 100'



FINAL PROOF MAP

VIRGINIA M RAY

TAX LOT #: 2200/1600 0.57 ACRES

GRANTS PASS ID

DIN: 7198-770

CLAIM OF BENEFICIAL USE Site Report

Transfer Number: T-7698

District Internal Notice #: 7698-271

User Name: JASON & BETH PILCHER

Situs: 1422 RAYDEAN DRIVE

Place of Use:

USE	TWP	RNG	SEC	QTR	QTR	TAX LOT	TOTAL AC
IRR	36 S	6W	23	NW	SW	2201/1700	0.30

District Conveyance System:

Description of Delivery System: 4 INCH PVC IRRIGATION LINE, 2" PVC STAND PIPE and hose bib in yard

Headgate: H-86

Canal: GRAVITY CANAL

Beneficial Use:

Description of Beneficial Use: LAWNS, SHRUBS, TREES, FLOWERS

Method Used to Calculate Beneficial Use: VISUAL

User Interviewed: Yes No

Beneficial Use Made as Authorized Yes No

Description of Beneficial Use if Less than Authorized: _____

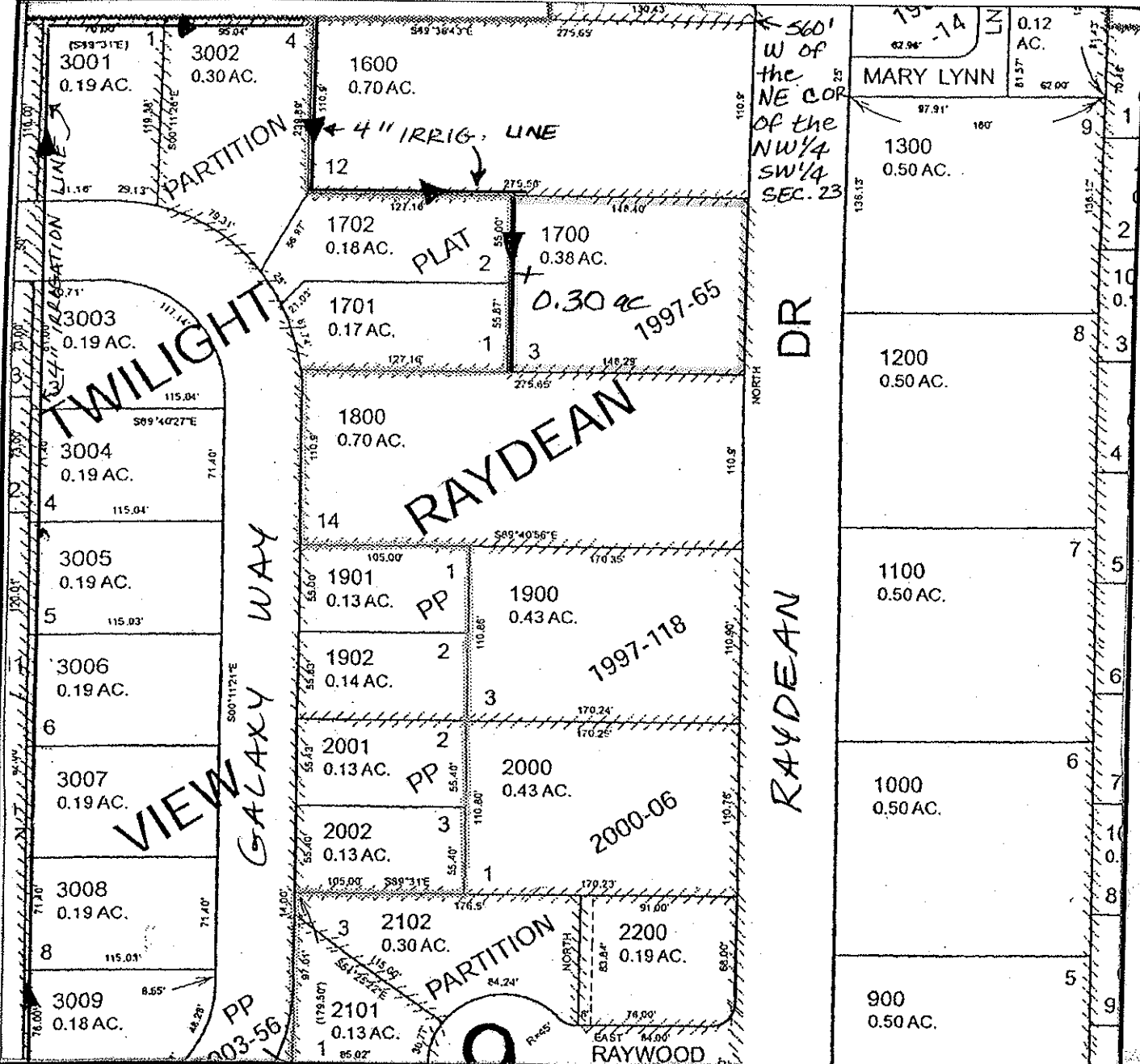
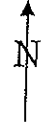
Inspected By: Donald E Miller Date: 7-15-14

Instructions: Attach and label the corresponding final proof map.

NW 1/4 SW 1/4 Section 23, T 36 S, R 6 W, WM

Josephine County, Oregon

Scale: 1" = 100'



FINAL PROOF MAP

JASON & BETH PILCHER

TAX LOT #: 2201/1700 0.30 ACRES

GRANTS PASS ID

DIN: 7698-771

**CLAIM OF BENEFICIAL USE
Site Report**

Transfer Number: T-7698

District Internal Notice #: 7698-272

User Name: JAMES B & VICKI S WARD TRUSTEES

Situs: 2921 GALAXY WAY

Place of Use:

USE	TWP	RNG	SEC	QTR	QTR	TAX LOT	TOTAL AC
IRR	36 S	6W	23	NW	SW	2201/1701	0.10

District Conveyance System:

Description of Delivery System: 4 INCH PVC PIPE; ^{2" PVC} STAND PIPE & HOSE
Bib in yard.

Headgate: H-86

Canal: GRAVITY CANAL

Beneficial Use:

Description of Beneficial Use: lawn, shrubs, trees

Method Used to Calculate Beneficial Use: VISUAL

User Interviewed: () Yes () No

Beneficial Use Made as Authorized () Yes () No

Description of Beneficial Use if Less than Authorized: _____

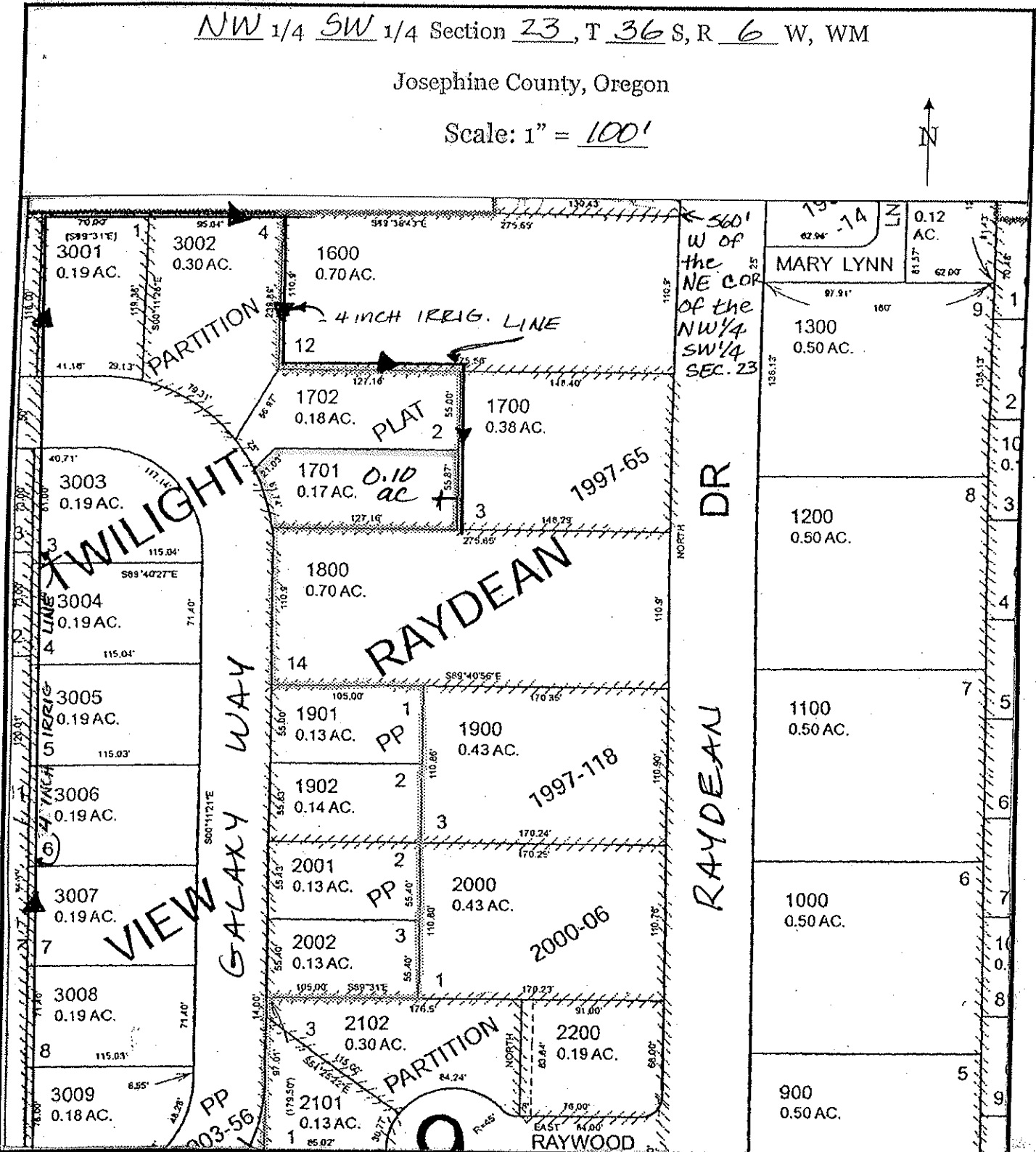
Inspected By: Donald E Miller Date: 7-15-14

Instructions: Attach and label the corresponding final proof map.

NW 1/4 SW 1/4 Section 23, T 36 S, R 6 W, WM

Josephine County, Oregon

Scale: 1" = 100'



FINAL PROOF MAP

JAMES B & VICKI S WARD

TAX LOT #: 2201/1701 0.10 ACRES

GRANTS PASS ID

DIN: 7698-273

CLAIM OF BENEFICIAL USE Site Report

Transfer Number: T-7698

District Internal Notice #: 7698-273

User Name: JAMES B & VICKI S WARD TRUSTEES

Situs: 2925 GALAXY WAY

Place of Use:

USE	TWP	RNG	SEC	QTR	QTR	TAX LOT	TOTAL AC
IRR	36 S	6W	23	NW	SW	2201/1702	0.10

District Conveyance System:

Description of Delivery System: 4 INCH PVC PIPE; STAND PIPE AND HOSE BIB
2" PVC
IN YARD

Headgate: H-86

Canal: GRAVITY CANAL

Beneficial Use:

Description of Beneficial Use: TREES, SHRUBS, LAWN

Method Used to Calculate Beneficial Use: VISUAL

User Interviewed: Yes No

Beneficial Use Made as Authorized Yes No

Description of Beneficial Use if Less than Authorized: _____

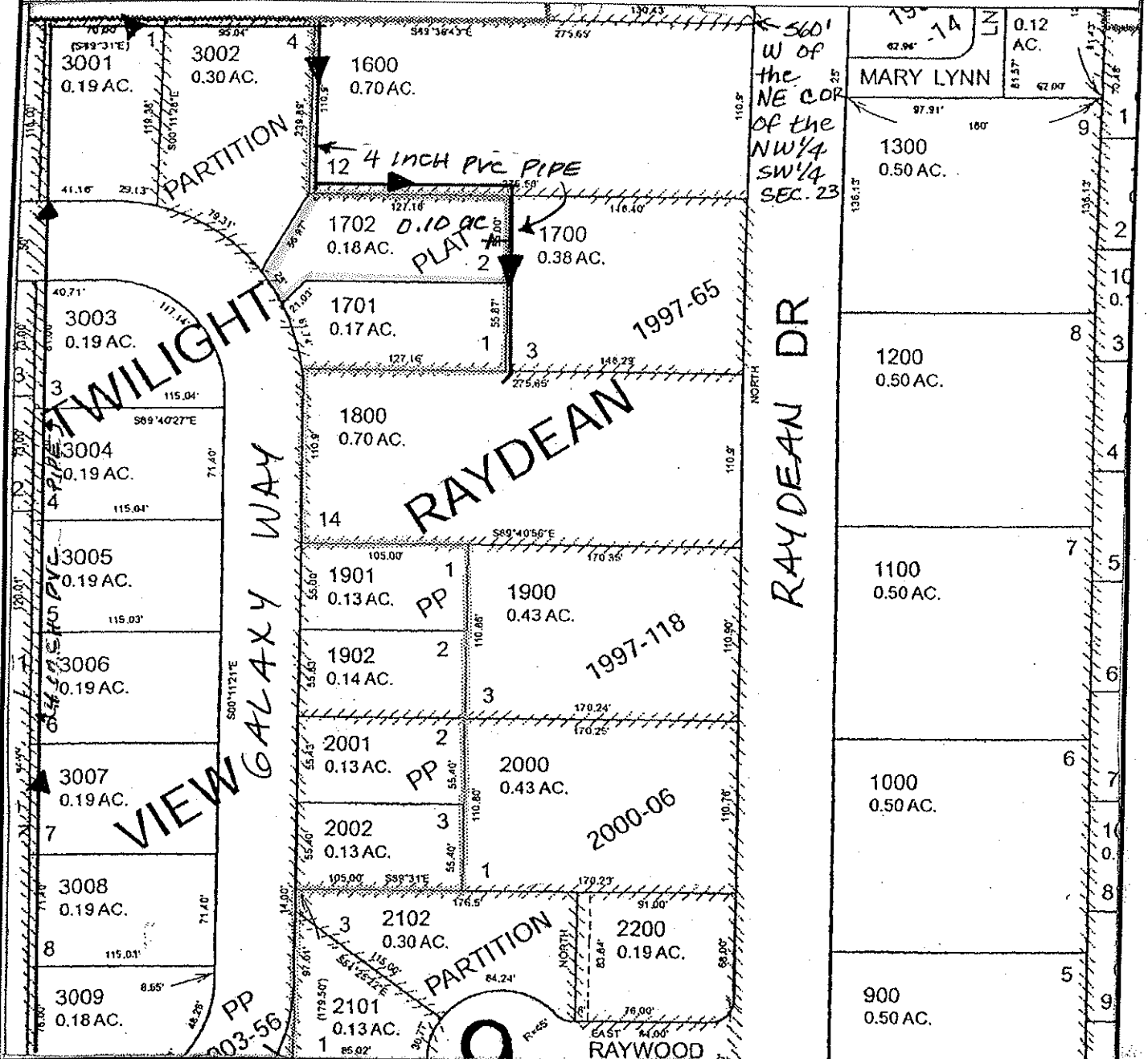
Inspected By: Donald E Miller Date: 7-15-14

Instructions: Attach and label the corresponding final proof map.

NW 1/4 SW 1/4 Section 23, T 36 S, R 6 W, WM

Josephine County, Oregon

Scale: 1" = 100'



FINAL PROOF MAP

JAMES B & VICKI S WARD

TAX LOT #: 2201/1702 0.10 ACRES

GRANTS PASS ID

DIN: 7698-773

**CLAIM OF BENEFICIAL USE
Site Report**

Transfer Number: T-7698

District Internal Notice #: 7698-274

User Name: LOUISE F CRUZ

Situs: 1432 RAYDEAN DRIVE

Place of Use:

USE	TWP	RNG	SEC	QTR	QTR	TAX LOT	TOTAL AC
IRR	36 S	6W	23	NW	SW	2200/1800	0.55

District Conveyance System:

Description of Delivery System: 4" pvc pipe; 2" PVC STAND PIPE & HOSE BIB in yard

Headgate: H-86

Canal: GRAVITY CANAL

Beneficial Use:

Description of Beneficial Use: lawn, flowers, shrubs, trees

Method Used to Calculate Beneficial Use: VISUAL

User Interviewed:

Yes

No

Beneficial Use Made as Authorized

Yes

No

Description of Beneficial Use if Less than Authorized: _____

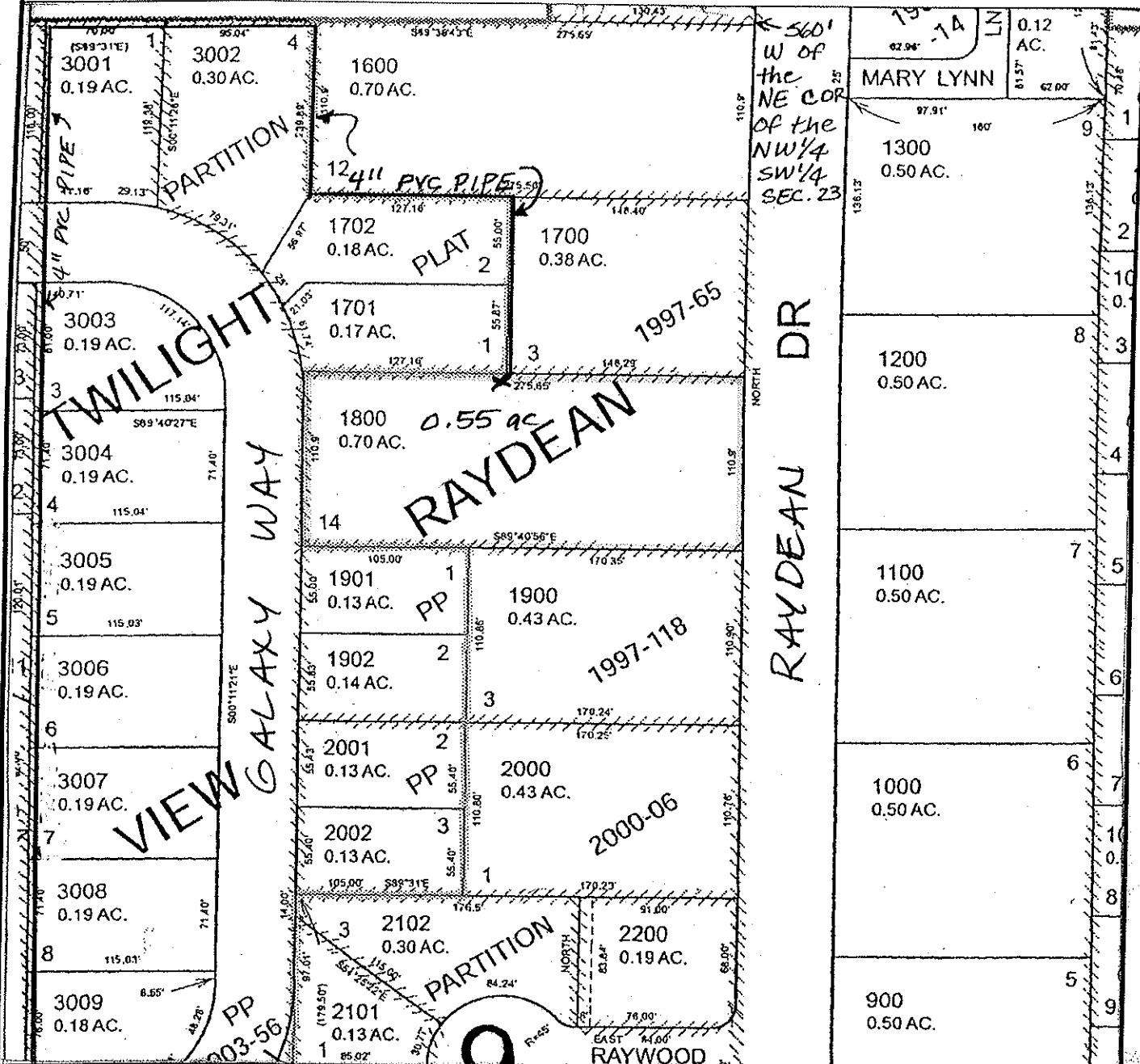
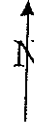
Inspected By: Donald E Miller Date: 7-15-14

Instructions: Attach and label the corresponding final proof map.

NW 1/4 SW 1/4 Section 23, T 36 S, R 6 W, WM

Josephine County, Oregon

Scale: 1" = 100'



FINAL PROOF MAP

LOUISE F CRUZ

TAX LOT #: 2200/1800 0.55 ACRES

GRANTS PASS ID

DIN: 7698-2711

CLAIM OF BENEFICIAL USE Site Report

Transfer Number: T-7698

District Internal Notice #: 7698-275

User Name: MARK D & NANCY L TOWNES

Situs: 2886 REDWOOD AVENUE

Place of Use:

USE	TWP	RNG	SEC	QTR	QTR	TAX LOT	TOTAL AC
IRR	36 S	6W	23	NW	SW	2402/2700	0.66

District Conveyance System:

Description of Delivery System: 4 INCH PVC PIPE; 2" PVC STAND PIPE & HOSE BIB IN YARD

Headgate: H-86

Canal: GRAVITY CANAL

Beneficial Use:

Description of Beneficial Use: lawn, shrubs, trees, flowers

Method Used to Calculate Beneficial Use: Visual

User Interviewed: Yes No
 Beneficial Use Made as Authorized Yes No

Description of Beneficial Use if Less than Authorized: _____

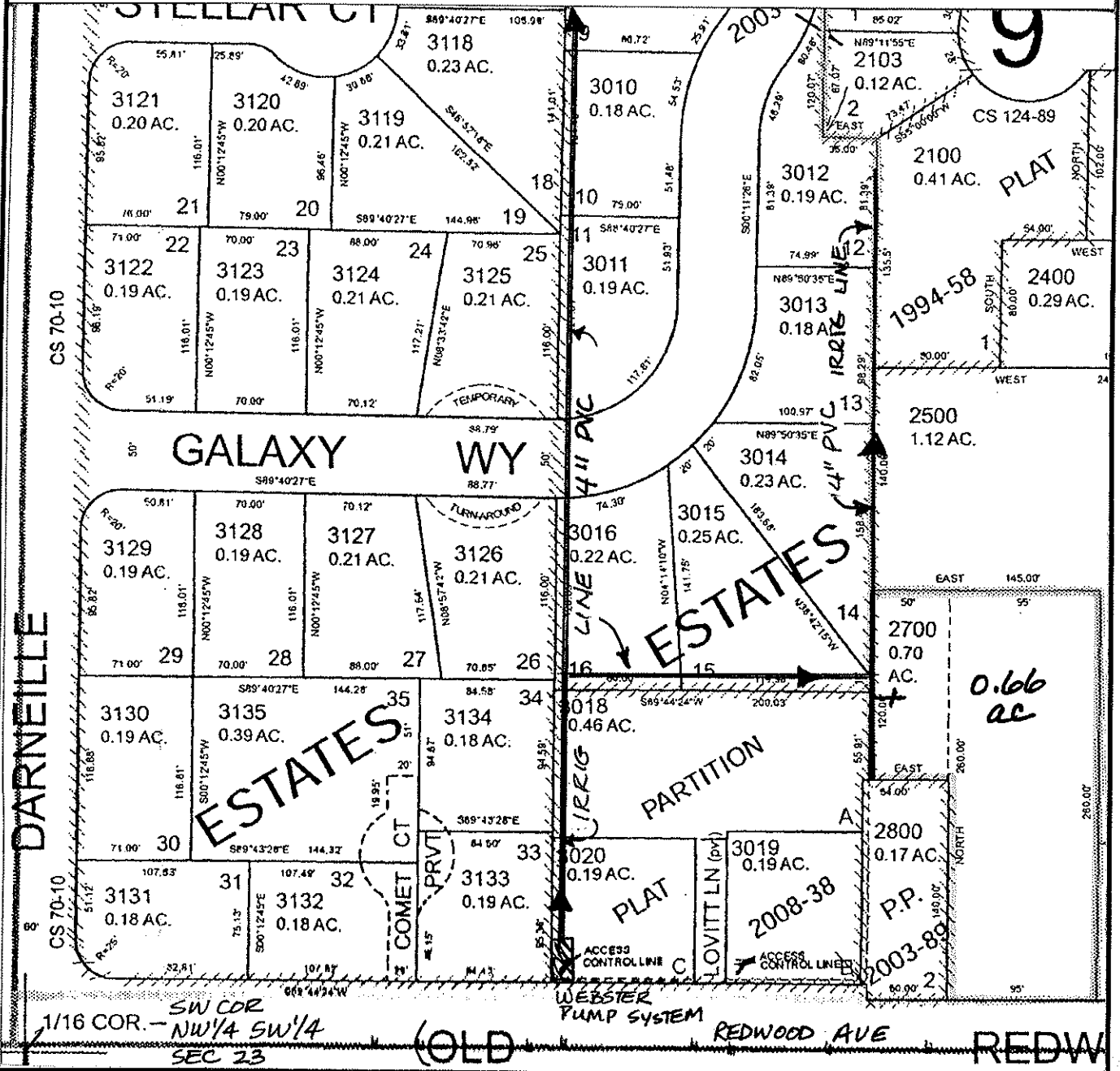
Inspected By: Donald E Miller Date: 7-15-14

Instructions: Attach and label the corresponding final proof map.

NW 1/4 SW 1/4 Section 23, T 36 S, R 6 W, WM

Josephine County, Oregon

Scale: 1" = 100'



FINAL PROOF MAP

MARK D & NANCY L TOWNES

TAX LOT #: 2402 / 2700 0.66 ACRES

GRANTS PASS ID

DIN: 7698-275

CLAIM OF BENEFICIAL USE Site Report

Transfer Number: T-7698

District Internal Notice #: 7698-276

User Name: TARA L & JAMES A ALEXANDER

Situs: 2934 GALAXY WAY

Place of Use:

USE	TWP	RNG	SEC	QTR	QTR	TAX LOT	TOTAL AC
IRR	36 S	6W	23	NW	SW	3000/3001	0.12

District Conveyance System:

Description of Delivery System: 4" PVC PIPE, 2" STAND PIPE & HOSE BIB
PVC

Headgate: H-86

Canal: GRAVITY CANAL

Beneficial Use:

Description of Beneficial Use: LAWN, TREES, FLOWERS, SHRUBS

Method Used to Calculate Beneficial Use: VISUAL

User Interviewed: Yes No
 Beneficial Use Made as Authorized Yes No

Description of Beneficial Use if Less than Authorized: _____

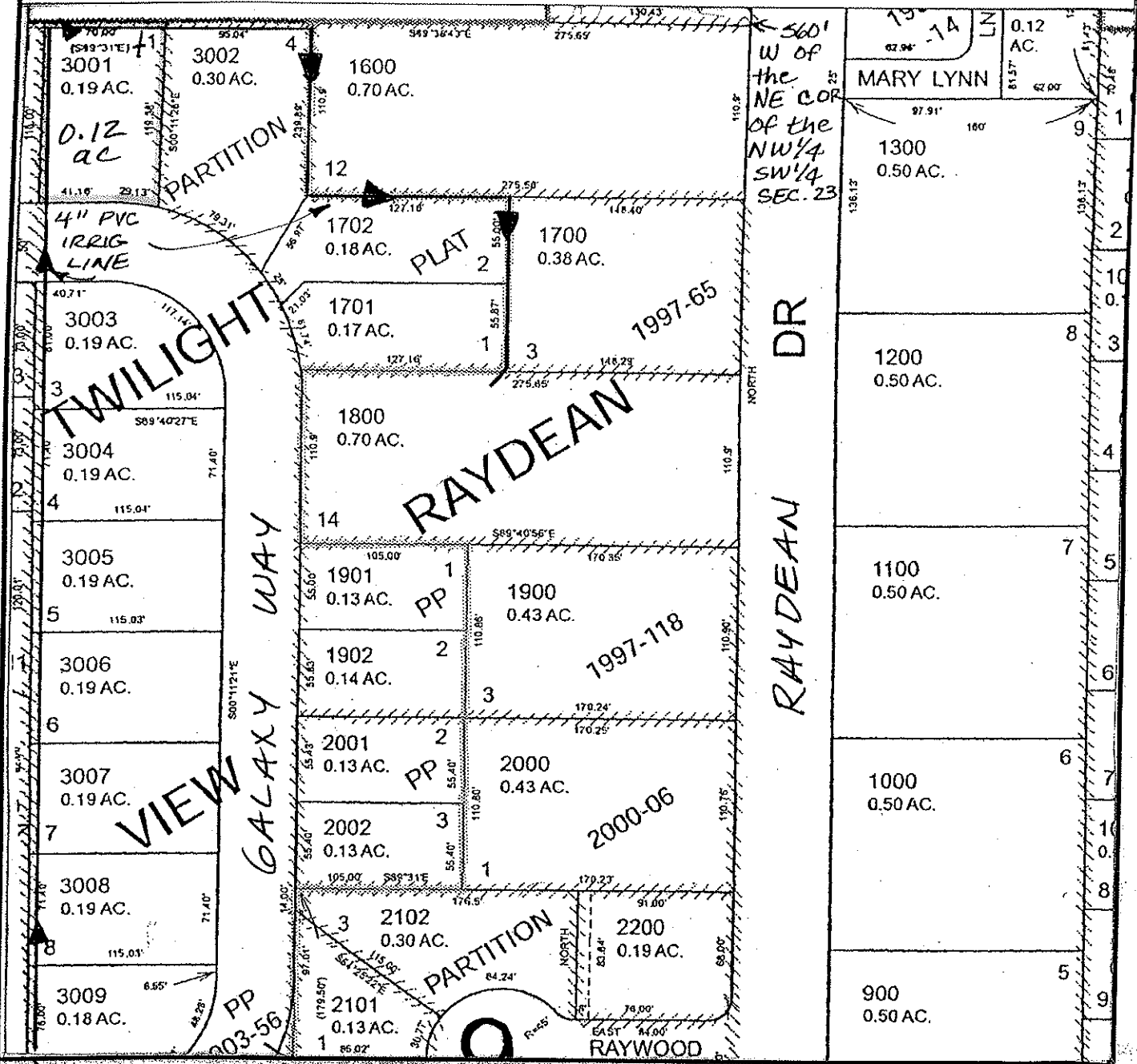
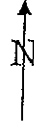
Inspected By: Donald E Miller Date: 9-15-14

Instructions: Attach and label the corresponding final proof map.

NW 1/4 SW 1/4 Section 23, T 36 S, R 6 W, WM

Josephine County, Oregon

Scale: 1" = 100'



FINAL PROOF MAP

TARA L & JAMES A. ALEXANDER

TAX LOT #: 3000/3001 0.12 ACRES

GRANTS PASS ID

DIN: 7199-276



CLAIM OF BENEFICIAL USE Site Report

Transfer Number: T-7698

District Internal Notice #: 7698-277

User Name: DAVID C & TRINA S FRIEZ

Situs: 2928 GALAXY WAY

Place of Use:

USE	TWP	RNG	SEC	QTR	QTR	TAX LOT	TOTAL AC
IRR	36 S	6W	23	NW	SW	3000/3002	0.26

District Conveyance System:

Description of Delivery System: 4" PVC PIPE, 2" PVC STAND PIPE & HOSE BIB IN YARD

Headgate: H-86

Canal: GRAVITY CANAL

Beneficial Use:

Description of Beneficial Use: LAWNS, SHRUBS, FLOWERS, TREES

Method Used to Calculate Beneficial Use: VISUAL

User Interviewed: Yes No

Beneficial Use Made as Authorized Yes No

Description of Beneficial Use if Less than Authorized: _____

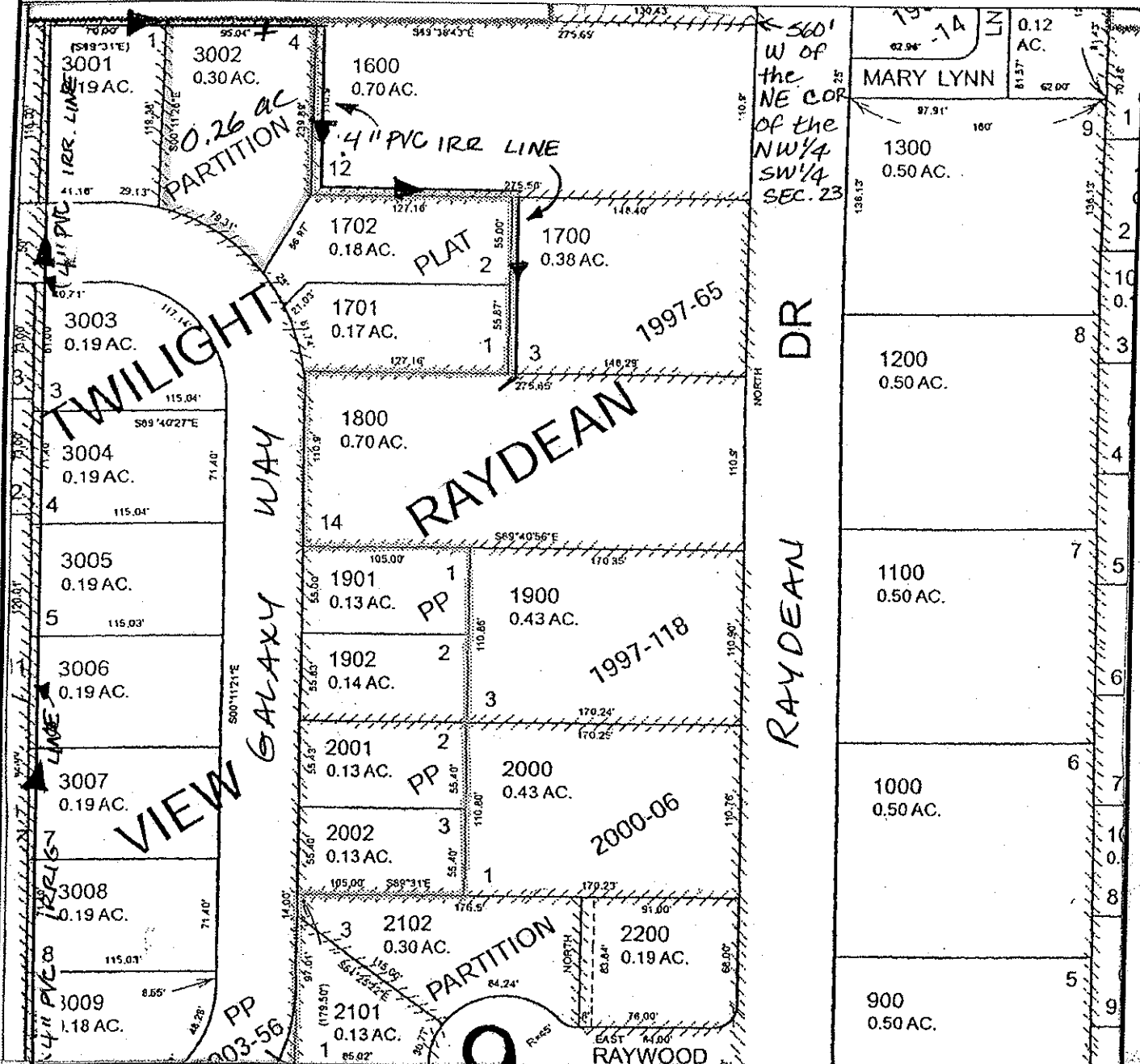
Inspected By: Donald E Miller Date: 7-15-14

Instructions: Attach and label the corresponding final proof map.

NW 1/4 SW 1/4 Section 23, T 36 S, R 6 W, WM

Josephine County, Oregon

Scale: 1" = 100'



FINAL PROOF MAP

DAVID C & TRINA S FRIEZ

TAX LOT #: 3000/3002 0.26 ACRES

GRANTS PASS ID

DIN: 7698-277

WEBSTER PUMP STATION

CLAIM OF BENEFICIAL USE Site Report

Transfer Number: T-7698

District Internal Notice #: 7698-278

User Name: TIMOTHY M & THERESA M SHARP

Situs: 2926 GALAXY WAY

Place of Use:

USE	TWP	RNG	SEC	QTR	QTR	TAX LOT	TOTAL AC
IRR	36 S	6W	23	NW	SW	3000/3003	0.13

District Conveyance System:

Description of Delivery System: 4 INCH PVC PIPE; 2" PVC STAND PIPE & HOSE BIB IN YARD

Headgate: H-86

Canal: GRAVITY CANAL

Beneficial Use:

Description of Beneficial Use: LAWNS, FLOWERS, SHRUBS, TREES

Method Used to Calculate Beneficial Use: VISUAL

User Interviewed: Yes No

Beneficial Use Made as Authorized Yes No

Description of Beneficial Use if Less than Authorized: _____

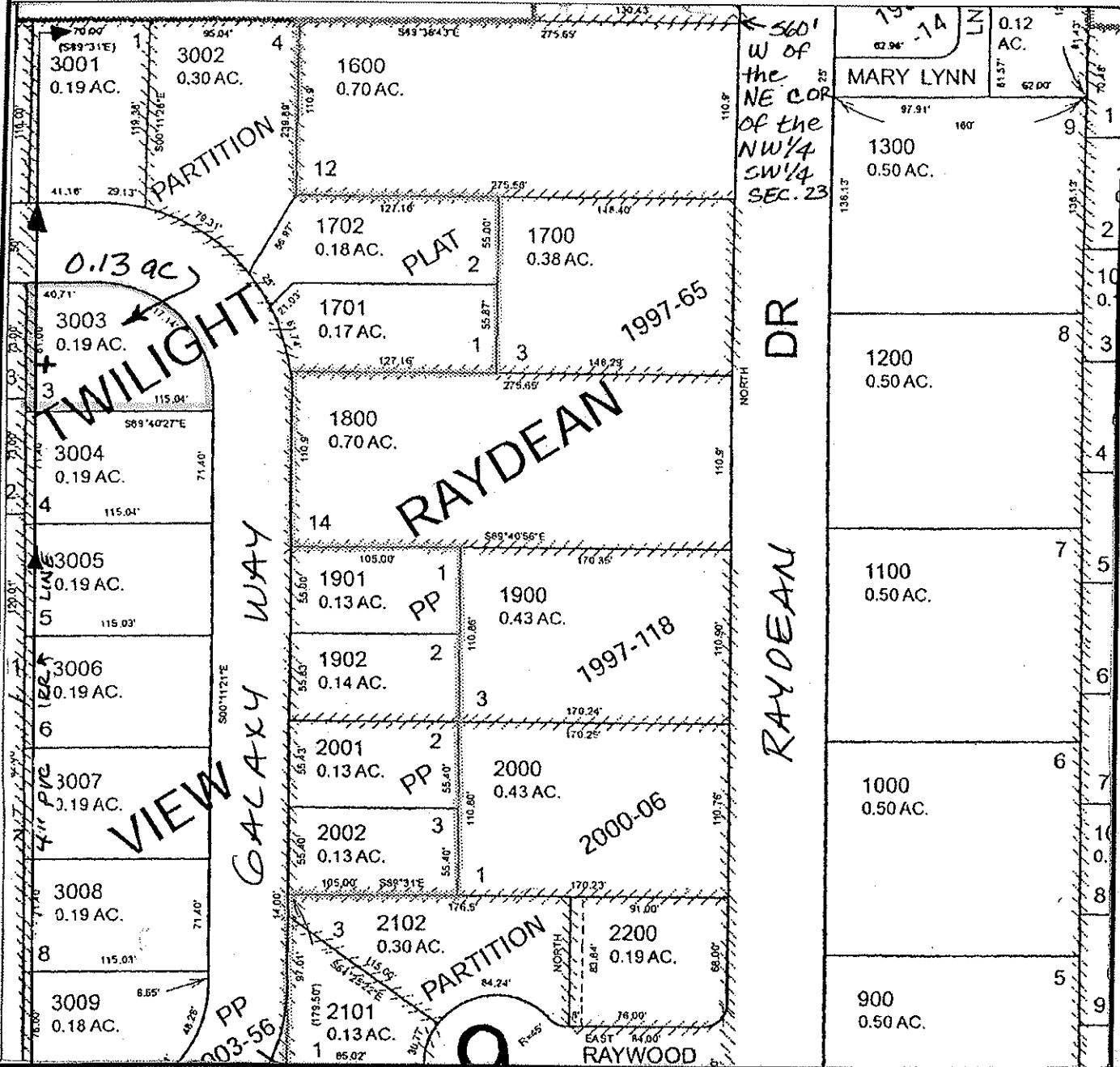
Inspected By: Donald E Miller Date: 7-15-14

Instructions: Attach and label the corresponding final proof map.

NW 1/4 SW 1/4 Section 23, T 36 S, R 6 W, WM

Josephine County, Oregon

Scale: 1" = 100'



FINAL PROOF MAP

TIMOTHY M & THERESA M SHARP

TAX LOT #: 3000/3003 0.13 ACRES

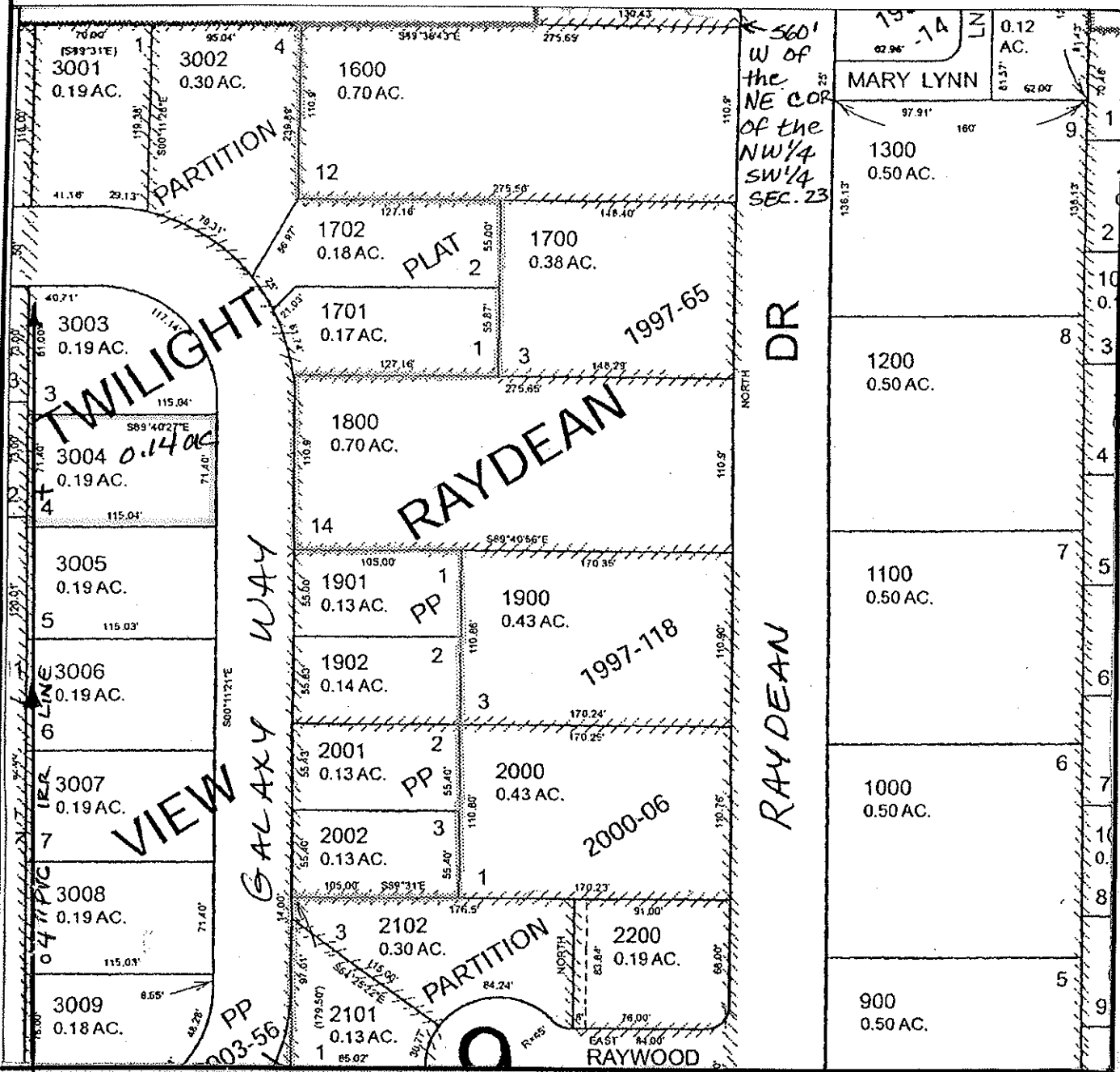
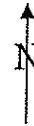
GRANTS PASS ID

DIN: 7698-278

NW 1/4 SW 1/4 Section 23, T 36 S, R 6 W, WM

Josephine County, Oregon

Scale: 1" = 100'



FINAL PROOF MAP

WEBSTER PUMP STATION

DENNIS R & PATRICIA A BISHOP

TAX LOT #: 3000/3004 0.14 ACRES

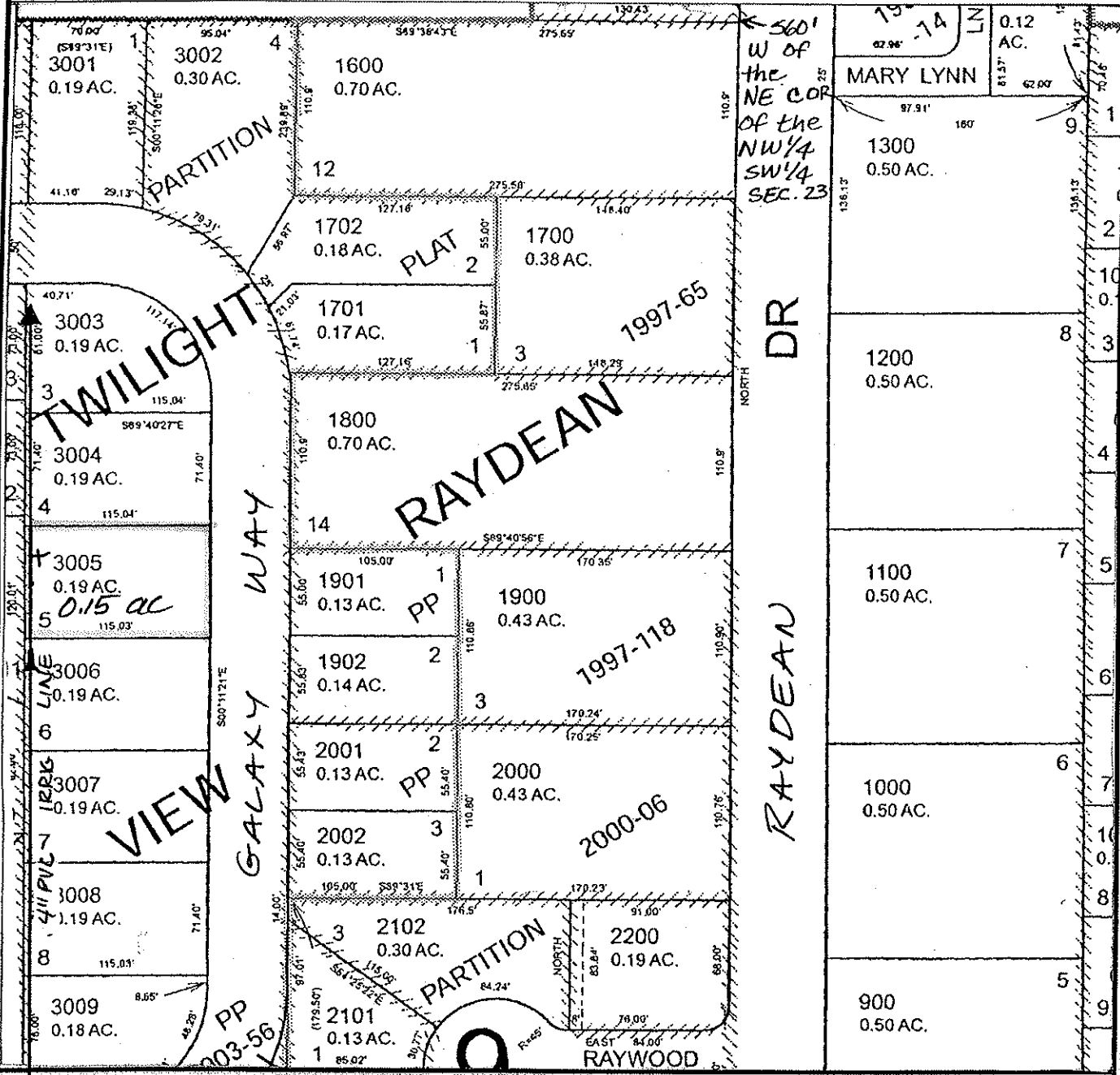
GRANTS PASS ID

DIN: 7698-279

NW 1/4 SW 1/4 Section 23, T 36 S, R 6 W, WM

Josephine County, Oregon

Scale: 1" = 100'



FINAL PROOF MAP

WEBSTER PUMP STATION

NORBERT & PAULLETTE L PEETERS

TAX LOT #: 3000/3005 0.15 ACRES

GRANTS PASS ID

DIN: 7698-280

CLAIM OF BENEFICIAL USE Site Report

Transfer Number: T-7698

District Internal Notice #: 7698-281

User Name: MICHAEL S & MICHAEL O ANDERSON

Situs: 2908 GALAXY WAY

Place of Use:

USE	TWP	RNG	SEC	QTR	QTR	TAX LOT	TOTAL AC
IRR	36 S	6W	23	NW	SW	3000/3006	0.15

District Conveyance System:

Description of Delivery System: 4" PVC PIPE; 2" STAND PIPE & HOSE BIB
PVC

Headgate: H-86

Canal: GRAVITY CANAL

Beneficial Use:

Description of Beneficial Use: LAWNS, FLOWERS, SHRUBS, TREES

Method Used to Calculate Beneficial Use: VISUAL

User Interviewed:

Yes

No

Beneficial Use Made as Authorized

Yes

No

Description of Beneficial Use if Less than Authorized: _____

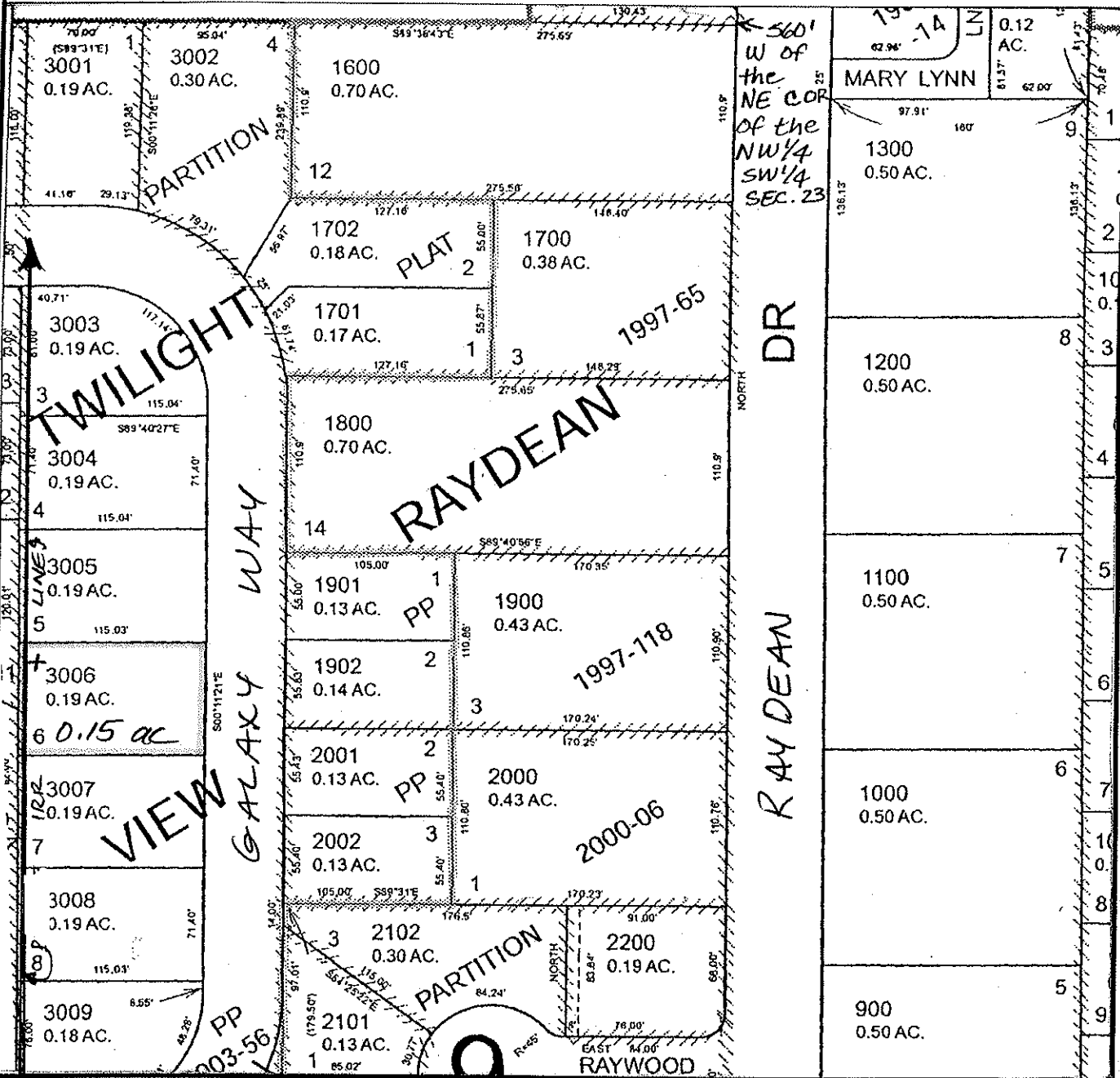
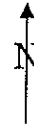
Inspected By: Donald E Miller Date: 9-15-14

Instructions: Attach and label the corresponding final proof map.

NW 1/4 SW 1/4 Section 23, T 36 S, R 6 W, WM

Josephine County, Oregon

Scale: 1" = 100'



FINAL PROOF MAP

MICHAELS & MICHAEL O ANDERSON

TAX LOT #: 3000/3006 0.15 ACRES

GRANTS PASS ID

DIN: 7698-281



CLAIM OF BENEFICIAL USE Site Report

Transfer Number: T-7698

District Internal Notice #: 7698-282

User Name: MELISSA C KLISE

Situs: 2902 GALAXY WAY

Place of Use:

USE	TWP	RNG	SEC	QTR	QTR	TAX LOT	TOTAL AC
IRR	36 S	6W	23	NW	SW	3000/3007	0.15

District Conveyance System:

Description of Delivery System: 4 inch Pvc Pipe, ^{2" PVC} stand pipe & hose bib in yard

Headgate: H-86

Canal: GRAVITY CANAL

Beneficial Use:

Description of Beneficial Use: lawns, trees, shrubs

Method Used to Calculate Beneficial Use: VISUAL

User Interviewed: Yes No
 Beneficial Use Made as Authorized Yes No

Description of Beneficial Use if Less than Authorized: _____

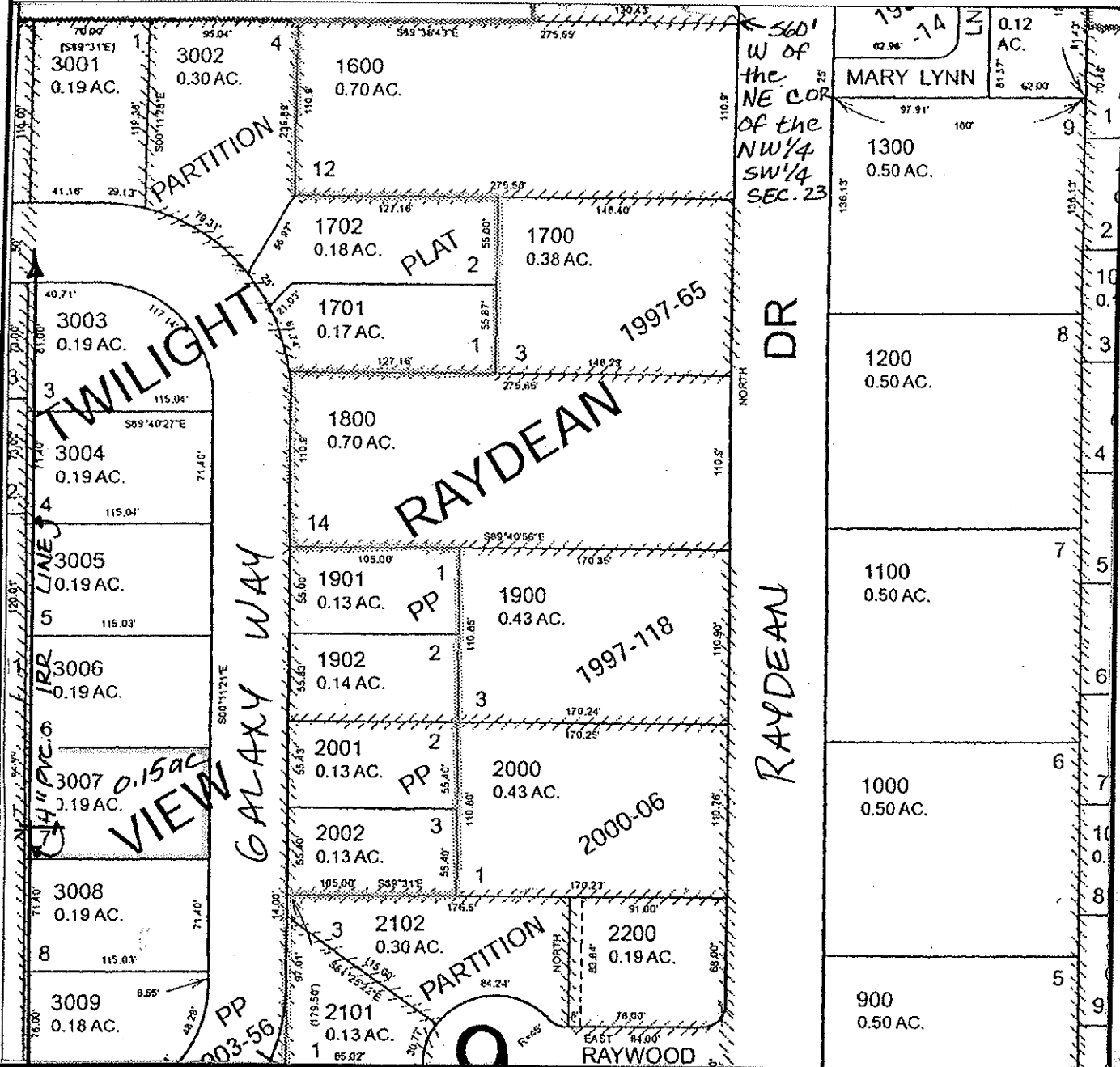
Inspected By: Donald E Miller Date: 7-15-14

Instructions: Attach and label the corresponding final proof map.

NW 1/4 SW 1/4 Section 23, T 36 S, R 6 W, WM

Josephine County, Oregon

Scale: 1" = 100'



FINAL PROOF MAP

WEBSTER Pump Station

MELISSA C. KLISE

TAX LOT #: 3000/3007 0.15 ACRES

GRANTS PASS ID

DIN: 7698-282

CLAIM OF BENEFICIAL USE Site Report

Transfer Number: T-7698

District Internal Notice #: 7698-283

User Name: LEE L & MARSHA WATKINS TRUSTEES

Situs: 2896 GALAXY WAY

Place of Use:

USE	TWP	RNG	SEC	QTR	QTR	TAX LOT	TOTAL AC
IRR	36 S	6W	23	NW	SW	3000/3008	0.15

District Conveyance System:

Description of Delivery System: 4 inch Pvc Pipe; ^{2" PVC} stand pipe & hose bib in yard

Headgate: H-86

Canal: GRAVITY CANAL

Beneficial Use:

Description of Beneficial Use: lawns, shrubs, trees, flowers

Method Used to Calculate Beneficial Use: VISUAL

User Interviewed: Yes No
 Beneficial Use Made as Authorized Yes No

Description of Beneficial Use if Less than Authorized: _____

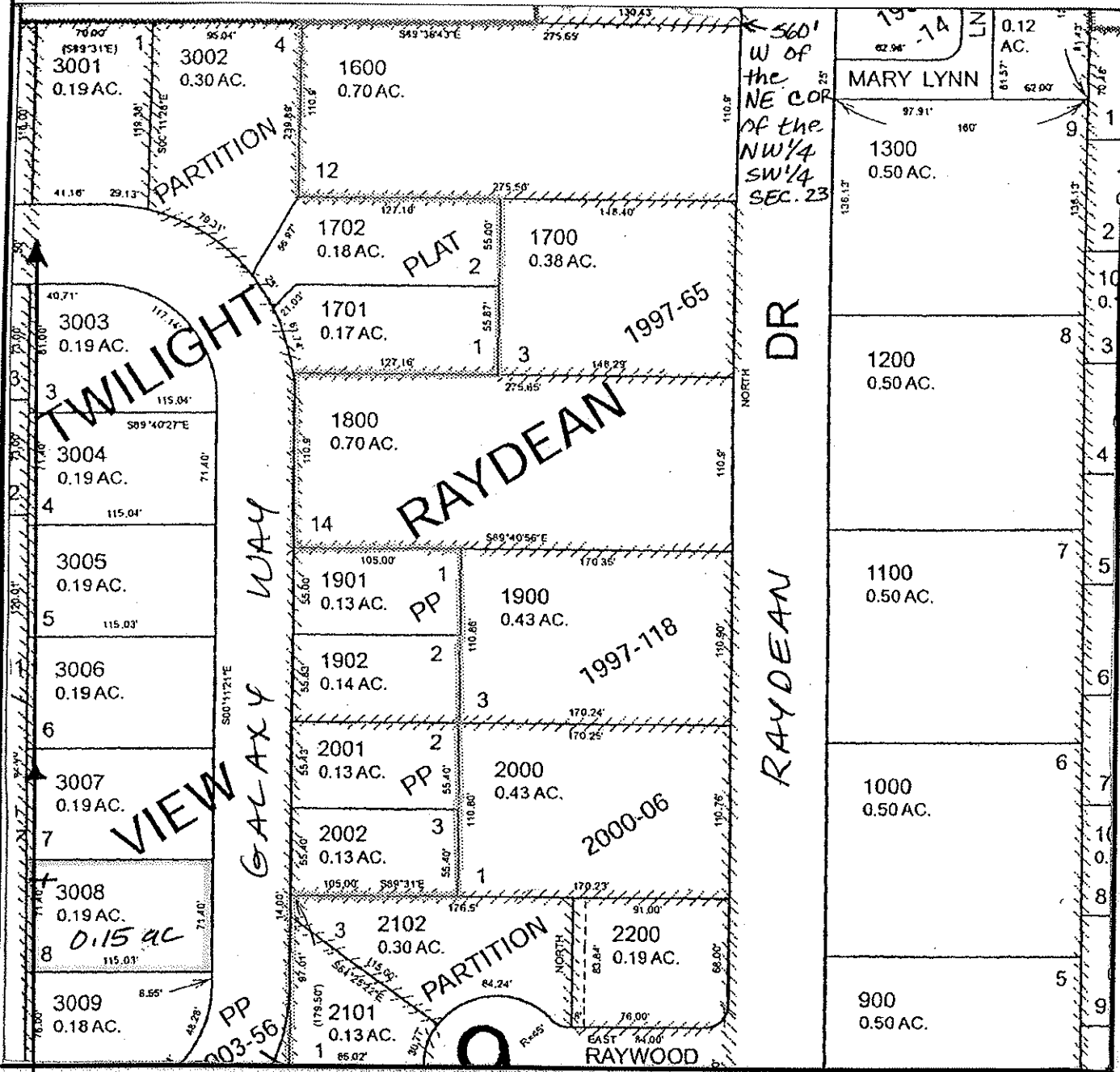
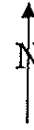
Inspected By: Donald E Miller Date: 7-15-14

Instructions: Attach and label the corresponding final proof map.

NW 1/4 SW 1/4 Section 23, T 36 S, R 6 W, WM

Josephine County, Oregon

Scale: 1" = 100'



FINAL PROOF MAP

LEE L & MARSHA WATKINS

TAX LOT #: 3000/3008 0.15 ACRES

GRANTS PASS ID

DIN: 7698-283



4" PVC PIPE

CLAIM OF BENEFICIAL USE Site Report

Transfer Number: T-7698

District Internal Notice #: 7698-284

User Name: DARRYL W HAVEN

Situs: 2890 GALAXY WAY

Place of Use:

USE	TWP	RNG	SEC	QTR	QTR	TAX LOT	TOTAL AC
IRR	36 S	6W	23	NW	SW	3000/3009	0.12

District Conveyance System:

Description of Delivery System: 4 inch Pvc pipe; 2" PVC stand pipe & hose bib in yard

Headgate: H-86

Canal: GRAVITY CANAL

Beneficial Use:

Description of Beneficial Use: lawns, shrubs, flowers, trees

Method Used to Calculate Beneficial Use: VISUAL

User Interviewed: Yes No

Beneficial Use Made as Authorized Yes No

Description of Beneficial Use if Less than Authorized: _____

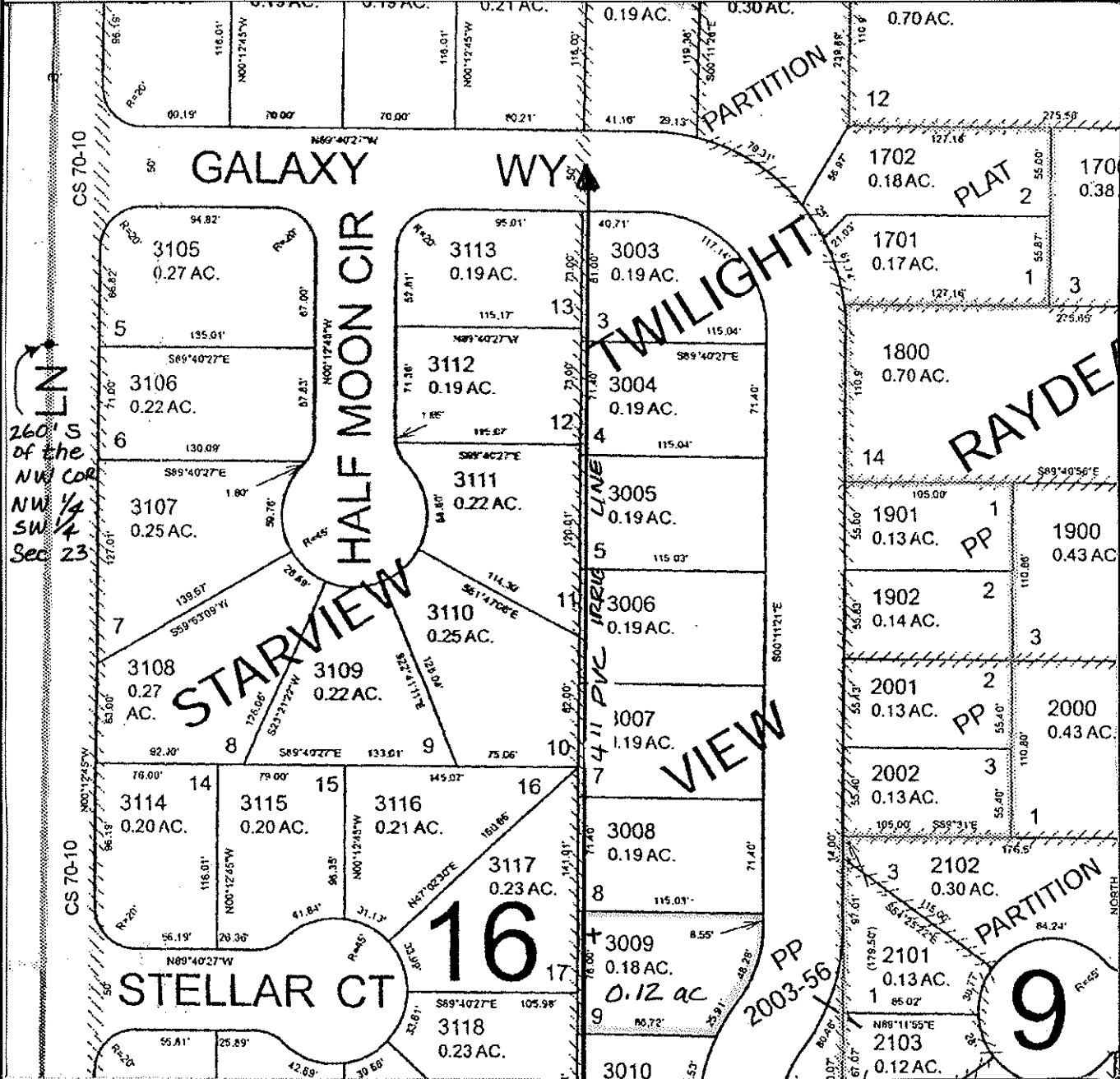
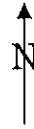
Inspected By: Donald E Miller Date: 7-15-14

Instructions: Attach and label the corresponding final proof map.

NW 1/4 SW 1/4 Section 23, T 36 S, R 6 W, WM

Josephine County, Oregon

Scale: 1" = 100'



FINAL PROOF MAP

DARRYL W. HAVEN

TAX LOT #: 3000/3009 0.12 ACRES

GRANTS PASS ID

DIN: 7698-284

**CLAIM OF BENEFICIAL USE
Site Report**

Transfer Number: T-7698

District Internal Notice #: 7698-285

User Name: WINDIE L TEIXEIRA

Situs: 2884 GALAXY WAY

Place of Use:

USE	TWP	RNG	SEC	QTR	QTR	TAX LOT	TOTAL AC
IRR	36 S	6W	23	NW	SW	3000/3010	0.14

District Conveyance System:

Description of Delivery System: 4 INCH PVC PIPE; ^{2" PVC} STAND PIPE & HOSE
BIB IN YARD

Headgate: H-86

Canal: GRAVITY CANAL

Beneficial Use:

Description of Beneficial Use: lawns, trees, shrubs, flowers

Method Used to Calculate Beneficial Use: VISUAL

User Interviewed: Yes No
Beneficial Use Made as Authorized Yes No

Description of Beneficial Use if Less than Authorized: _____

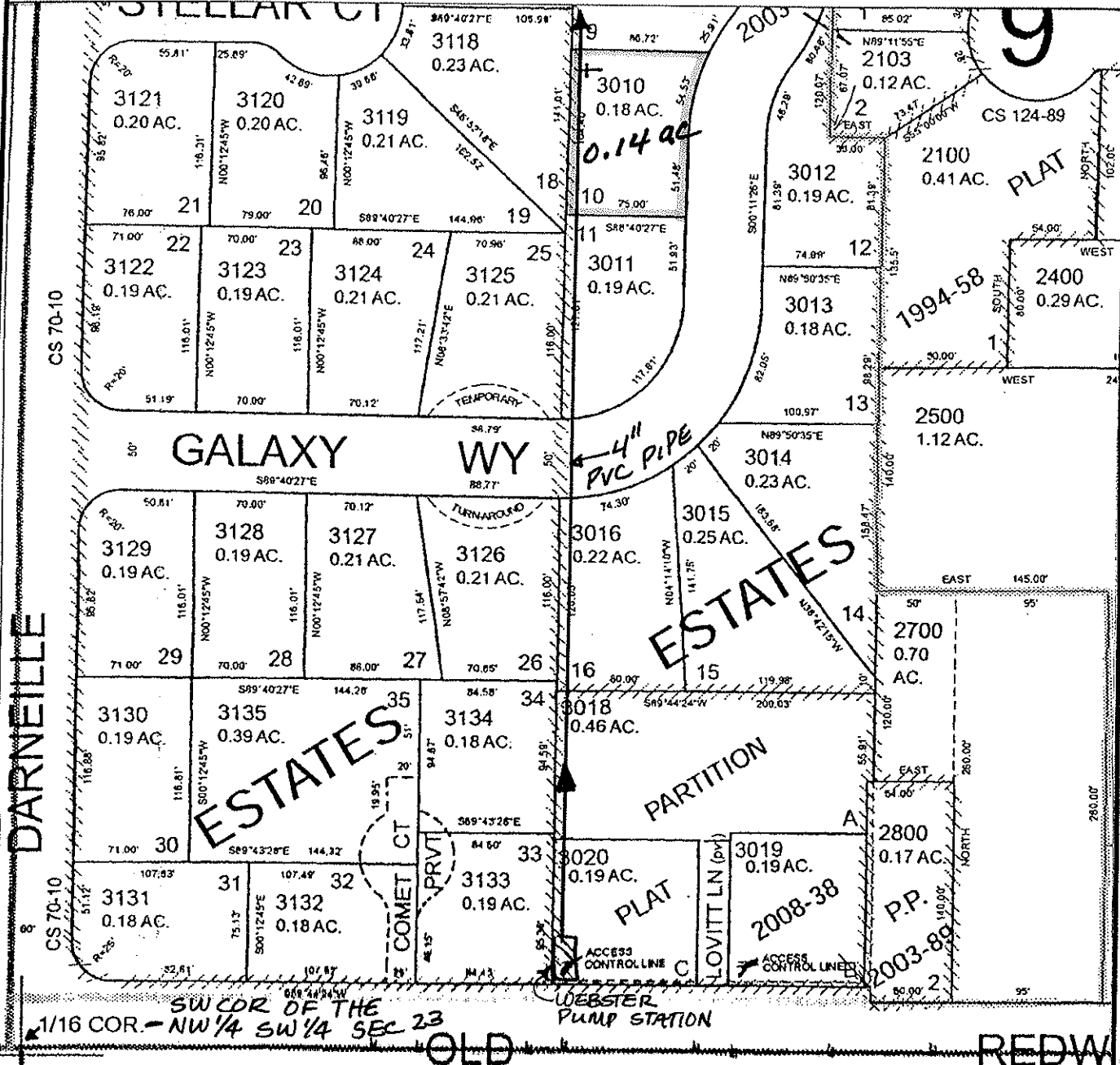
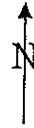
Inspected By: Donald E Miller Date: 7-15-14

Instructions: Attach and label the corresponding final proof map.

NW 1/4 SW 1/4 Section 23, T 36 S, R 6 W, WM

Josephine County, Oregon

Scale: 1" = 100'



FINAL PROOF MAP

WINDIE L TEIXEIRA

TAX LOT #: 3000/3010 0.14 ACRES

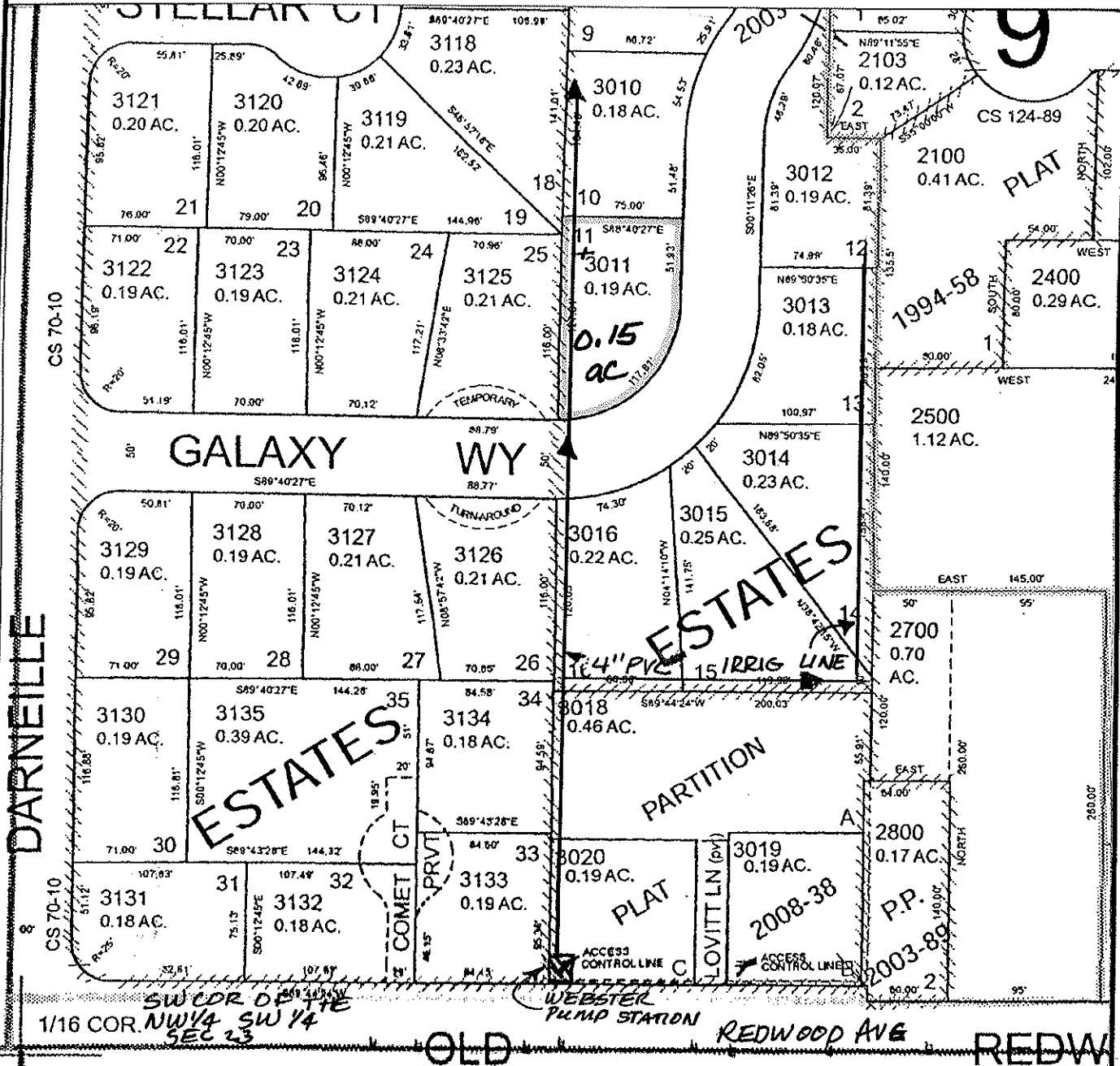
GRANTS PASS ID

DIN: 7698-285

NW 1/4 SW 1/4 Section 23, T 36 S, R 6 W, WM

Josephine County, Oregon

Scale: 1" = 100'



FINAL PROOF MAP

PHILIP R & NANCY L WATKINS

TAX LOT #: 3000/3011 0.15 ACRES

GRANTS PASS ID

DIN: 7698-286

CLAIM OF BENEFICIAL USE Site Report

Transfer Number: T-7698

District Internal Notice #: 7698-287

User Name: DON L & JANICE J NORRIS

Situs: 2885 GALAXY WAY

Place of Use:

USE	TWP	RNG	SEC	QTR	QTR	TAX LOT	TOTAL AC
IRR	36 S	6W	23	NW	SW	3000/3012	0.15

District Conveyance System:

Description of Delivery System: 4 inch PVC Pipe; ^{2" PVC} Stand pipe & hose bib in yard

Headgate: H-86

Canal: GRAVITY CANAL

Beneficial Use:

Description of Beneficial Use: lawn, shrubs, trees, flowers

Method Used to Calculate Beneficial Use: VISUAL

User Interviewed:

Yes

No

Beneficial Use Made as Authorized

Yes

No

Description of Beneficial Use if Less than Authorized: _____

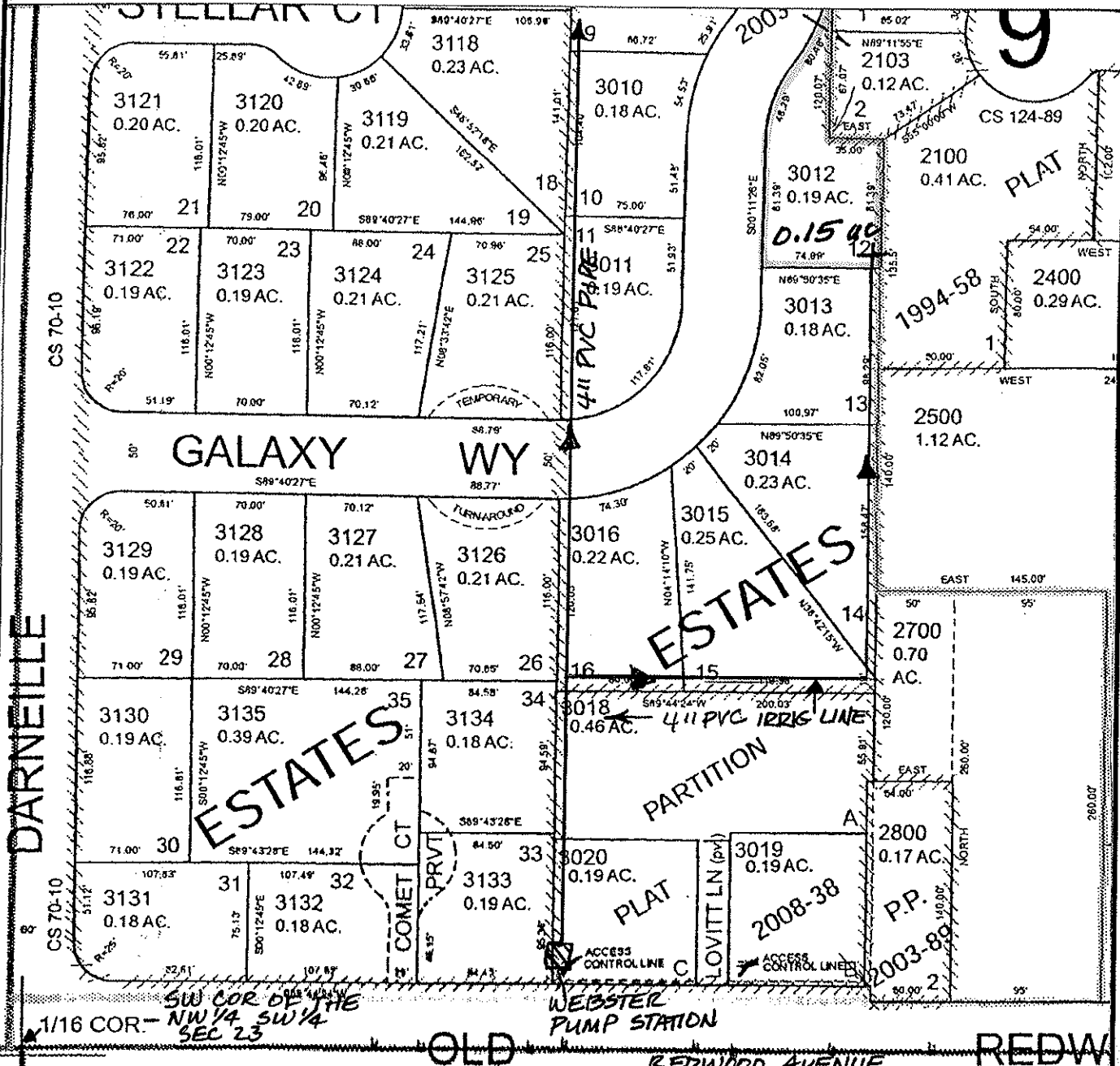
Inspected By: Donald E Miller Date: 7-15-14

Instructions: Attach and label the corresponding final proof map.

NW 1/4 SW 1/4 Section 23, T 36 S, R 6 W, WM

Josephine County, Oregon

Scale: 1" = 100'



FINAL PROOF MAP

DON L & JANICE J NORRIS

TAX LOT #: 3000 / 3012 0.15 ACRES

GRANTS PASS ID

DIN: 769B-287

**CLAIM OF BENEFICIAL USE
Site Report**

Transfer Number: T-7698

District Internal Notice #: 7698-288

User Name: JANICE R EVANS

Situs: 2879 GALAXY WAY

Place of Use:

USE	TWP	RNG	SEC	QTR	QTR	TAX LOT	TOTAL AC
IRR	36 S	6W	23	NW	SW	3000/3013	0.13

District Conveyance System:

Description of Delivery System: 4 inch PVC Pipe; ^{2" PVC} stand pipe & hose bib in yard

Headgate: H-86

Canal: GRAVITY CANAL

Beneficial Use:

Description of Beneficial Use: lawn, shrubs, trees, flowers

Method Used to Calculate Beneficial Use: VISUAL

User Interviewed: Yes No
Beneficial Use Made as Authorized Yes No

Description of Beneficial Use if Less than Authorized: _____

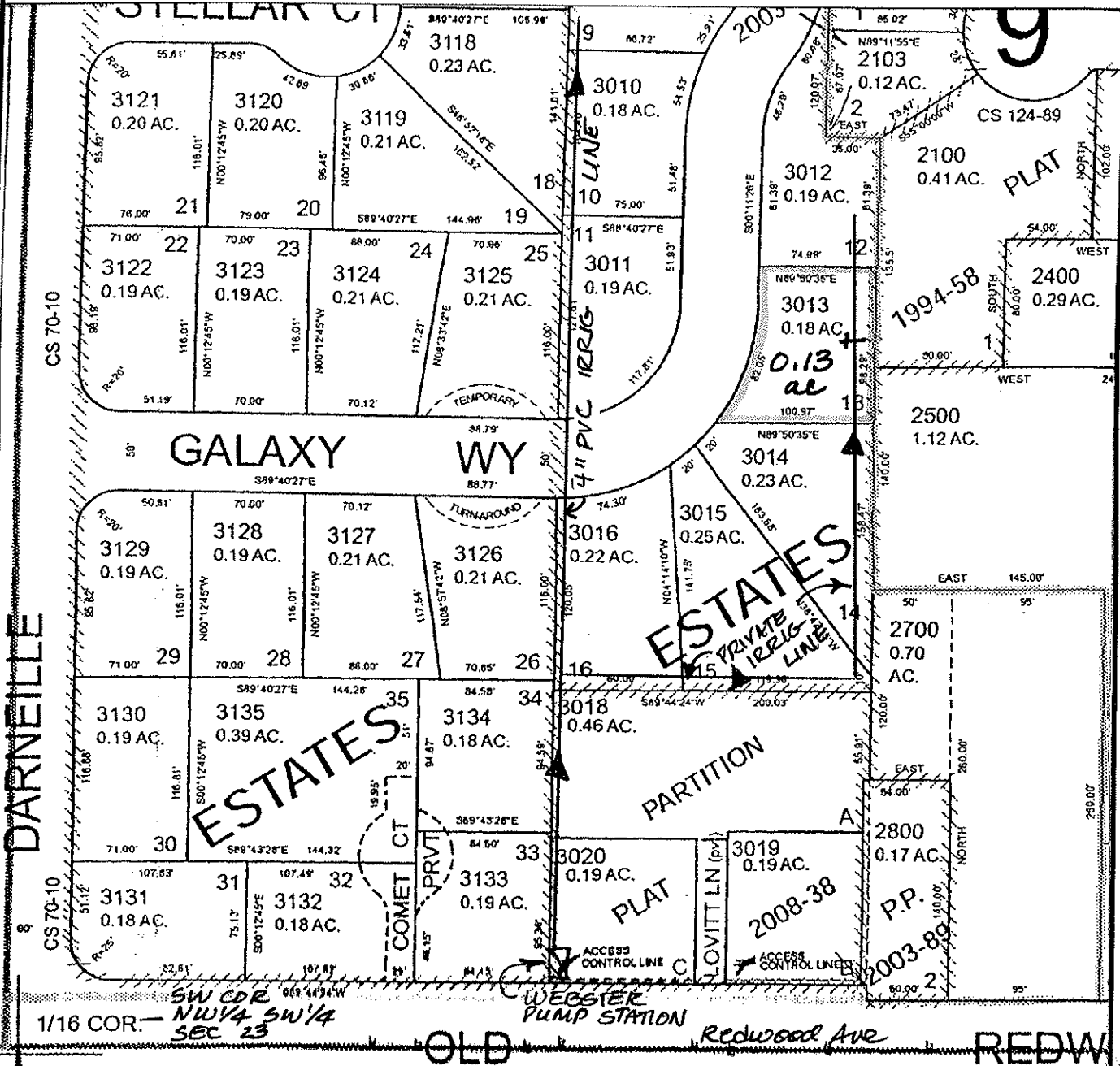
Inspected By: Donald E Miller Date: 7-15-14

Instructions: Attach and label the corresponding final proof map.

NW 1/4 SW 1/4 Section 23, T 36 S, R 6 W, WM

Josephine County, Oregon

Scale: 1" = 100'



FINAL PROOF MAP

JANICE R EVANS

TAX LOT #: 3000/3013 0.13 ACRES

GRANTS PASS ID

DIN: 7698-288

CLAIM OF BENEFICIAL USE Site Report

Transfer Number: T-7698

District Internal Notice #: 7698-289

User Name: CHAD A & DEBORAH D TARR

Situs: 2877 GALAXY WAY

Place of Use:

USE	TWP	RNG	SEC	QTR	QTR	TAX LOT	TOTAL AC
IRR	36 S	6W	23	NW	SW	3000/3014	0.15

District Conveyance System:

Description of Delivery System: 4 inch PVC PIPE; ^{2" PVC} stand pipe & hose bib IN YARD

Headgate: H-86

Canal: GRAVITY CANAL

Beneficial Use:

Description of Beneficial Use: lawn, shrubs, trees, flowers

Method Used to Calculate Beneficial Use: VISUAL

User Interviewed: Yes No

Beneficial Use Made as Authorized Yes No

Description of Beneficial Use if Less than Authorized: _____

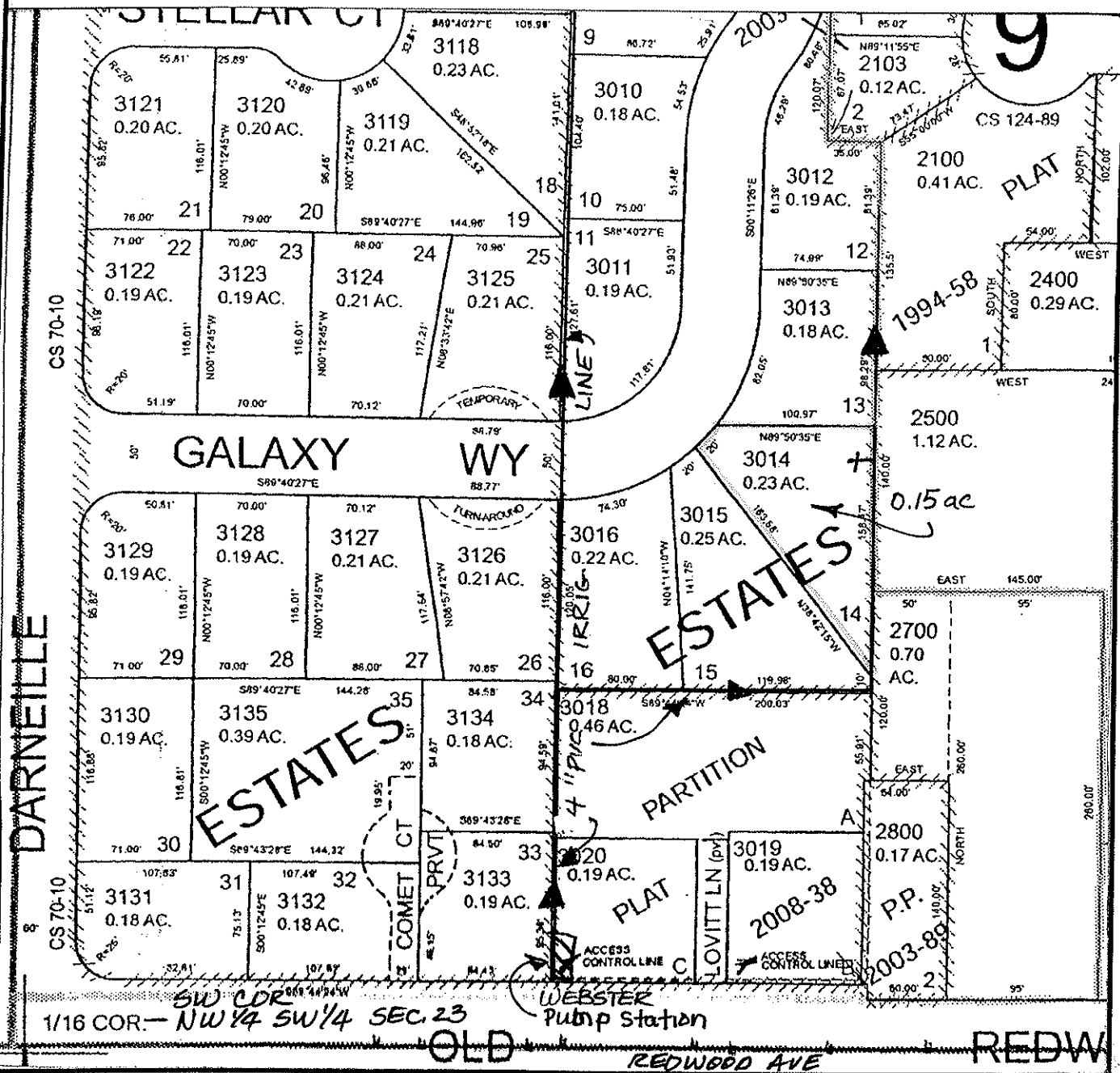
Inspected By: Donald E Miller Date: 7-15-14

Instructions: Attach and label the corresponding final proof map.

NW 1/4 SW 1/4 Section 23, T 36 S, R 6 W, WM

Josephine County, Oregon

Scale: 1" = 100'



FINAL PROOF MAP

CHAD A. & DEBORAH D. TARR

TAX LOT #: 3000 / 3014 0.15 ACRES

GRANTS PASS ID

DIN: 7698-289

CLAIM OF BENEFICIAL USE Site Report

Transfer Number: T-7698

District Internal Notice #: 7698-290

User Name: JEAN E KITCHEN/ STEVEN R WANDREY

Situs: 2875 GALAXY WAY

Place of Use:

USE	TWP	RNG	SEC	QTR	QTR	TAX LOT	TOTAL AC
IRR	36 S	6W	23	NW	SW	3000/3015	0.21

District Conveyance System:

Description of Delivery System: 4 inch pvc pipe; stand pipe & hose
2" PVC
bib in yard

Headgate: H-86

Canal: GRAVITY CANAL

Beneficial Use:

Description of Beneficial Use: Lawns, flowers, shrubs, trees

Method Used to Calculate Beneficial Use: VISUAL

User Interviewed: Yes No

Beneficial Use Made as Authorized Yes No

Description of Beneficial Use if Less than Authorized: _____

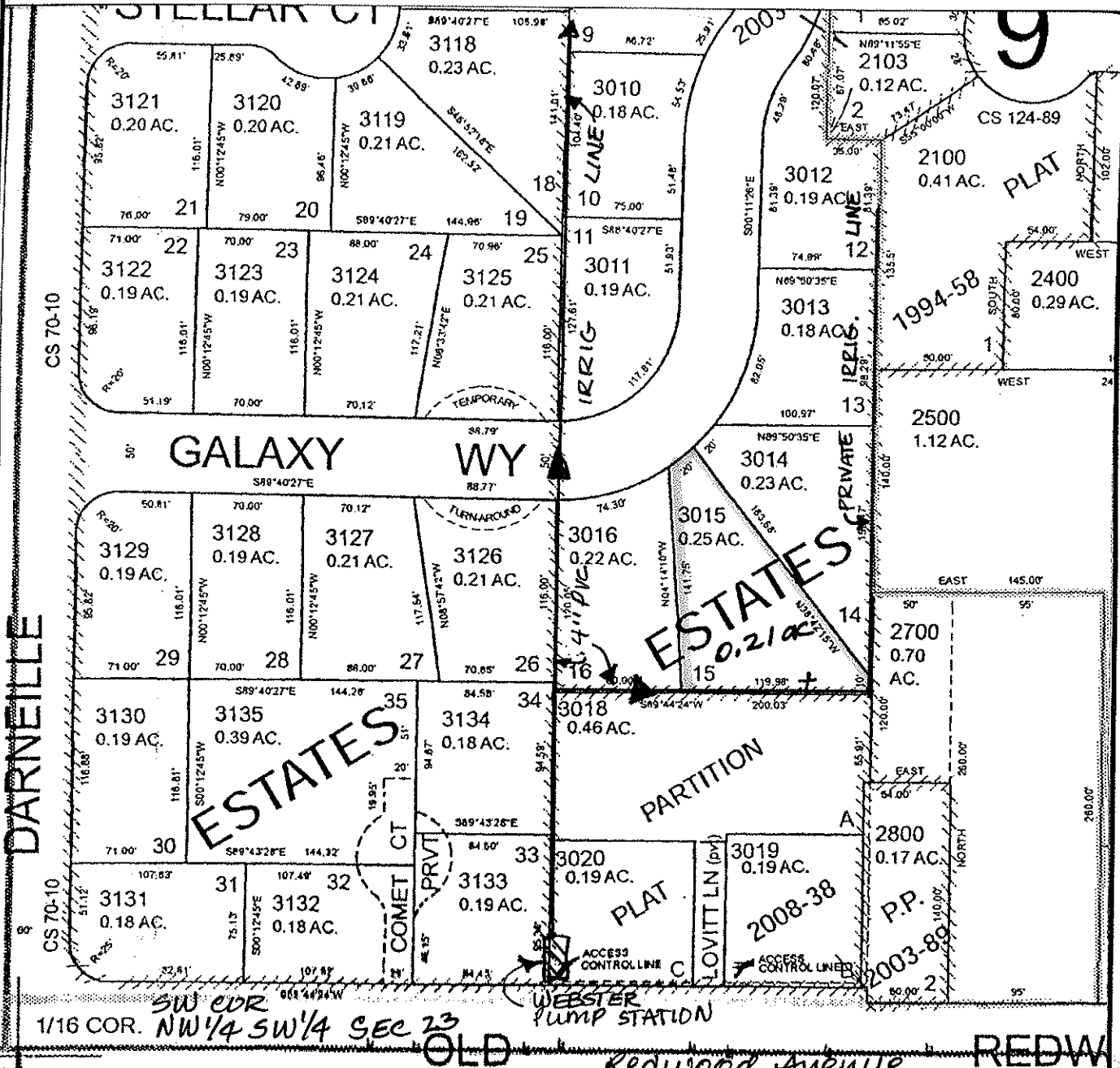
Inspected By: Donald E Miller Date: 7-15-14

Instructions: Attach and label the corresponding final proof map.

NW 1/4 SW 1/4 Section 23, T 36 S, R 6 W, WM

Josephine County, Oregon

Scale: 1" = 100'



FINAL PROOF MAP

JEAN E. KITCHEN & STEVEN R. WANDREY

TAX LOT #: 3000/3015 0.21 ACRES

GRANTS PASS ID

DIN: 7698-290

CLAIM OF BENEFICIAL USE Site Report

Transfer Number: T-7698

District Internal Notice #: 7698-291

User Name: WAYNE A & INA F BERGMAN TRUSTEES

Situs: 2873 GALAXY WAY

Place of Use:

USE	TWP	RNG	SEC	QTR	QTR	TAX LOT	TOTAL AC
IRR	36 S	6W	23	NW	SW	3000/3016	0.17

District Conveyance System:

Description of Delivery System: 4" PVC Pipe; ^{2" PVC} STAND PIPE & HOSE BIB

Headgate: H-86

Canal: GRAVITY CANAL

Beneficial Use:

Description of Beneficial Use: LAWNS, SHRUBS, FLOWERS, TREES

Method Used to Calculate Beneficial Use: VISUAL

User Interviewed: Yes No

Beneficial Use Made as Authorized Yes No

Description of Beneficial Use if Less than Authorized: _____

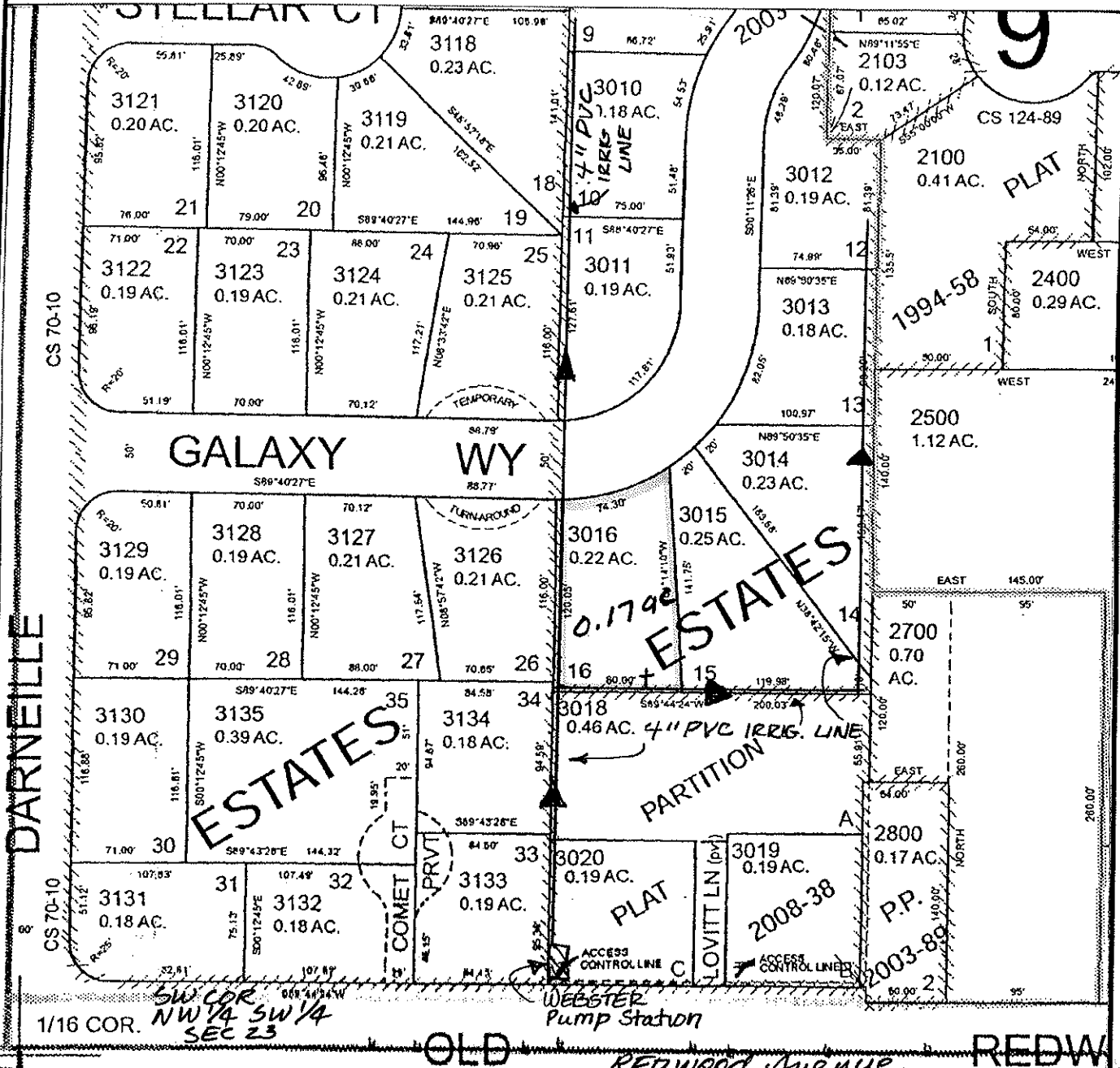
Inspected By: Donald E Miller Date: 7-15-14

Instructions: Attach and label the corresponding final proof map.

NW 1/4 SW 1/4 Section 23, T 36 S, R 6 W, WM

Josephine County, Oregon

Scale: 1" = 100'



FINAL PROOF MAP

WAYNE A & INA F BERGMAN

TAX LOT #: 3000 / 3016 0.17 ACRES

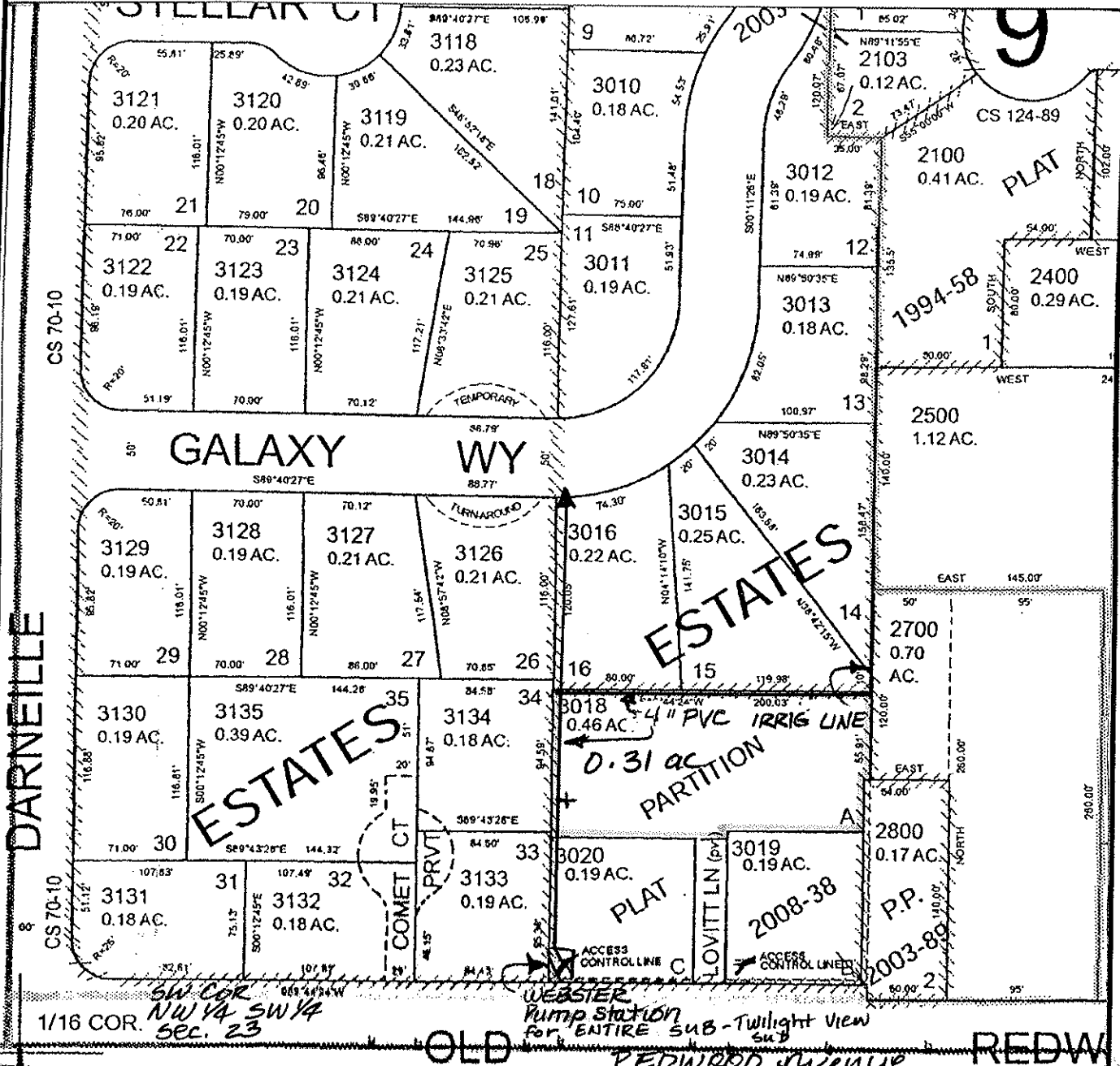
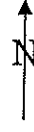
GRANTS PASS ID

DIN: 7698-291

NW 1/4 SW 1/4 Section 23, T 36 S, R 6 W, WM

Josephine County, Oregon

Scale: 1" = 100'



FINAL PROOF MAP

BUCK N. & LINDI L. BAKER

TAX LOT #: 3000 / 3018 0.31 ACRES

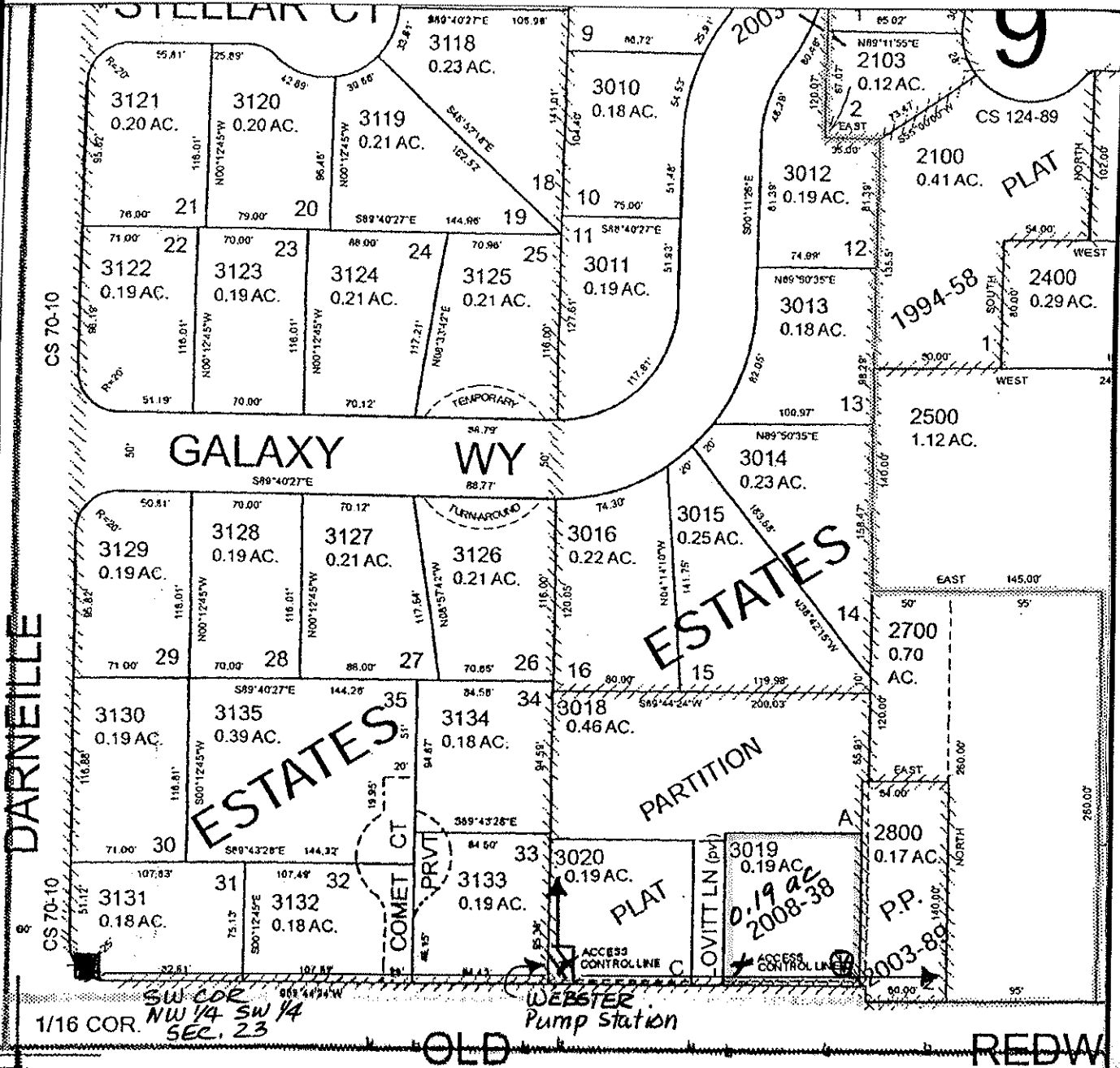
GRANTS PASS ID

DIN: 7698-292

NW 1/4 SW 1/4 Section 23, T 36 S, R 6 W, WM

Josephine County, Oregon

Scale: 1" = 100'



FINAL PROOF MAP

BUCK N. & LINDI L. BAKER

TAX LOT #: 3000/3019 0.19 ACRES

GRANTS PASS ID

DIN: 7698-293

CLAIM OF BENEFICIAL USE Site Report

Transfer Number: T-7698

District Internal Notice #: 7698-294

User Name: BUCK N & LINDI L BAKER

Situs: 1416 LOVITT LANE

Place of Use:

USE	TWP	RNG	SEC	QTR	QTR	TAX LOT	TOTAL AC
IRR	36 S	6W	23	NW	SW	3000/3020	0.16

District Conveyance System:

Description of Delivery System: (2) stand pipes & hose bibs - connected to Webster Pump Station

Headgate: H-86

Canal: GRAVITY CANAL

Beneficial Use:

Description of Beneficial Use: lawns

Method Used to Calculate Beneficial Use: VISUAL

User Interviewed: Yes No
 Beneficial Use Made as Authorized Yes No

Description of Beneficial Use if Less than Authorized: _____

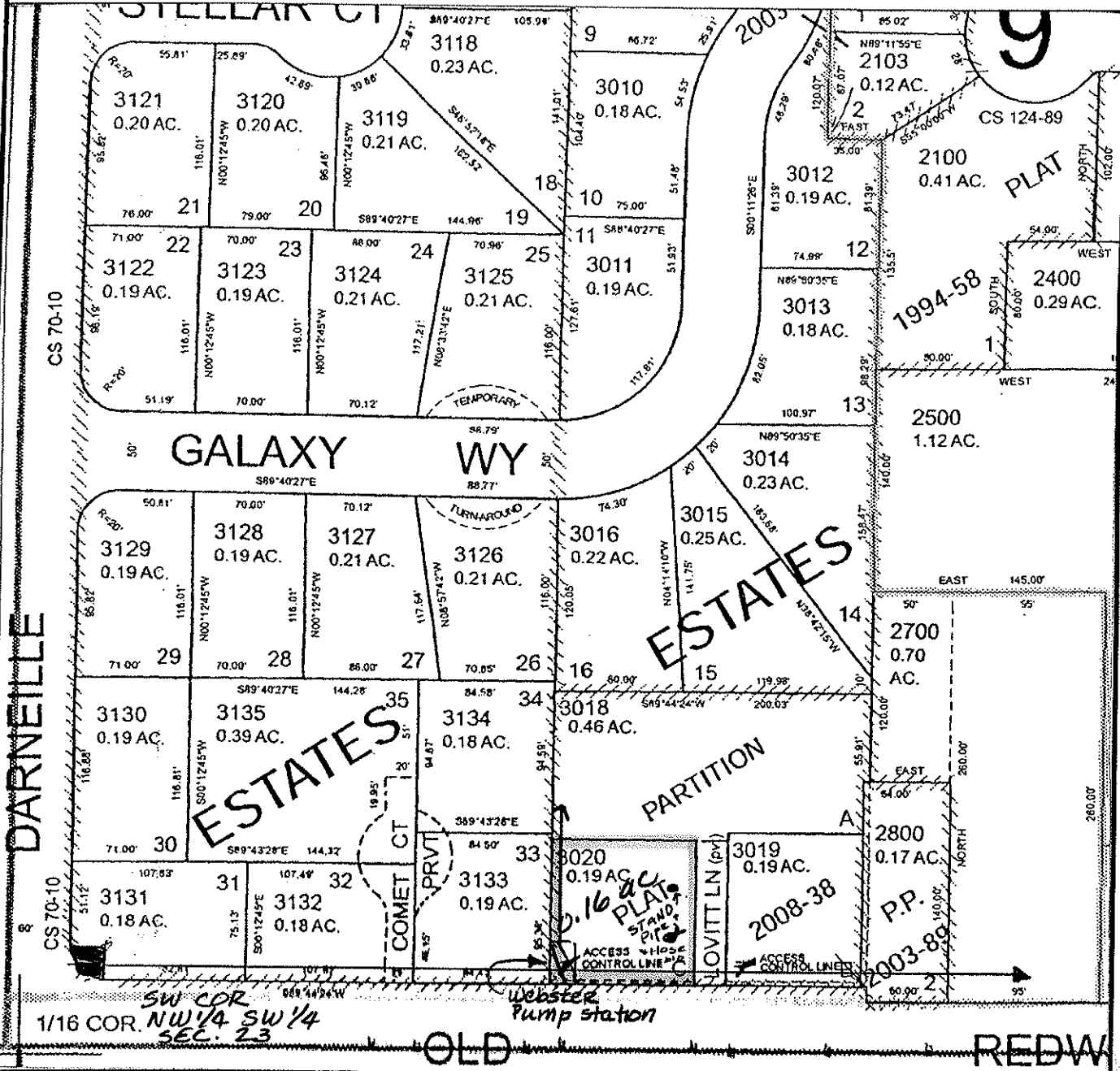
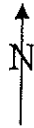
Inspected By: Donald E Miller Date: 7-15-14

Instructions: Attach and label the corresponding final proof map.

NW 1/4 SW 1/4 Section 23, T 36 S, R 6 W, WM

Josephine County, Oregon

Scale: 1" = 100'



FINAL PROOF MAP

BUCK N. & LINDI L. BAKER

TAX LOT #: 3000/3020 0.16 ACRES

GRANTS PASS ID

DIN: 7698-294

CLAIM OF BENEFICIAL USE Site Report

Transfer Number: T-7698

District Internal Notice #: 7698-295

User Name: MARSHALL L SAULMON

Situs: 1622 WILLOW LANE

Place of Use:

USE	TWP	RNG	SEC	QTR	QTR	TAX LOT	TOTAL AC
IRR	36 S	6W	23	SE	SW	1200/1201	0.13

District Conveyance System:

Description of Delivery System: 4" PVC PIPE & 2" PVC Stand pipe and hose bib in yard

Headgate: H-71

Canal: GRAVITY CANAL

Beneficial Use:

Description of Beneficial Use: lawns, shrubs, trees, flowers

Method Used to Calculate Beneficial Use: VISUAL

User Interviewed:

Yes No

Beneficial Use Made as Authorized

Yes No

Description of Beneficial Use if Less than Authorized: _____

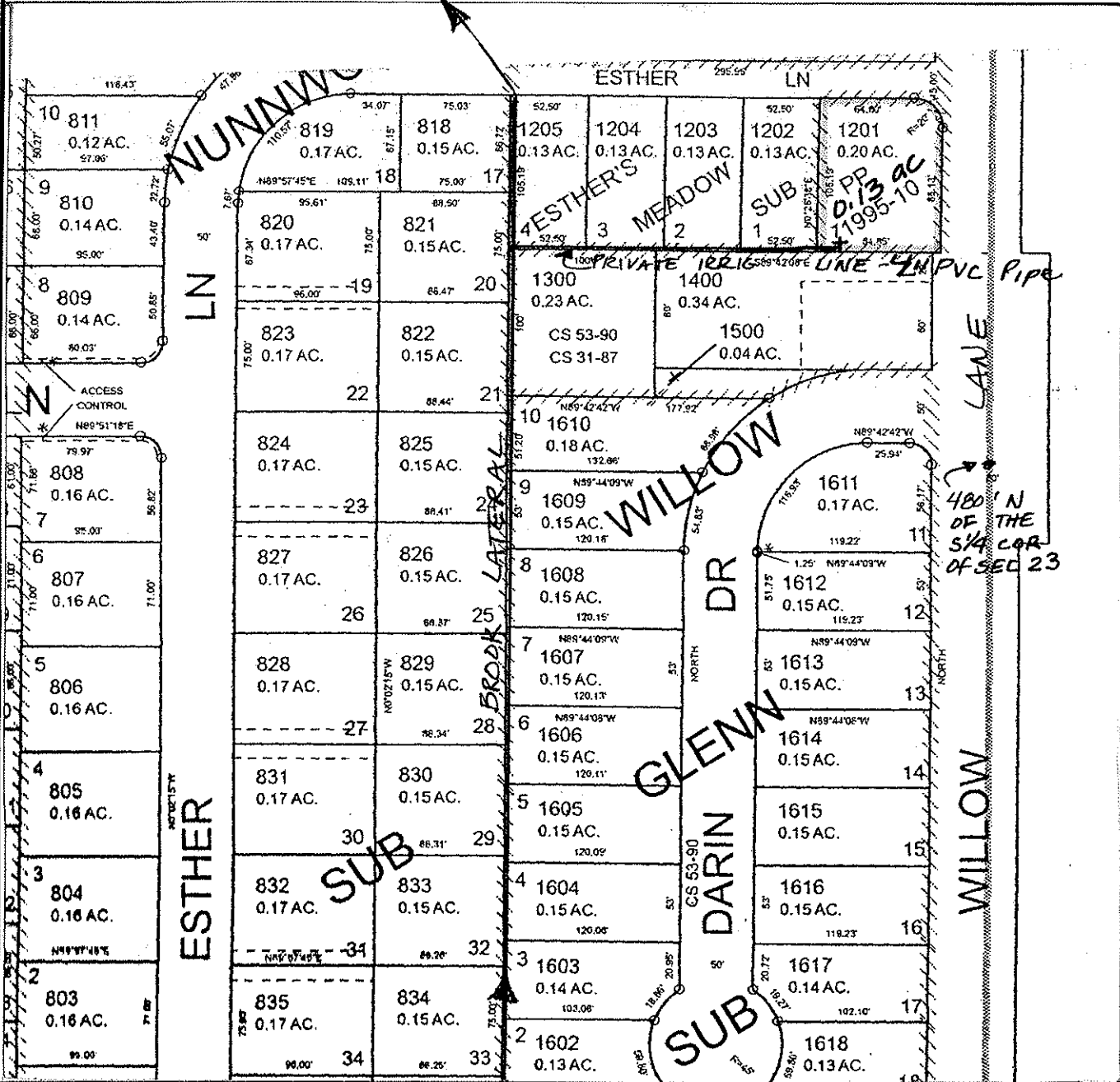
Inspected By: Donald E Miller Date: 7-15-14

Instructions: Attach and label the corresponding final proof map.

SE 1/4 SW 1/4 Section 23, T 36 S, R 6 W, WM

Josephine County, Oregon

Scale: 1" = 100'



FINAL PROOF MAP

MARSHALL L. SAULMON

TAX LOT #: 1200/1201 0.13 ACRES

GRANTS PASS ID

DIN: 7698-295

CLAIM OF BENEFICIAL USE Site Report

Transfer Number: T-7698

District Internal Notice #: 7698-251

User Name: ALLAN L & KATHLEEN M SCHMIDT

Situs: 1303 KOKANEE LANE

Place of Use:

USE	TWP	RNG	SEC	QTR	QTR	TAX LOT	TOTAL AC
IRR	36 S	6W	23	NW	SW	1901/116	0.13

District Conveyance System:

Description of Delivery System: PVC LINE -4"; stand pipe & hose bib in yard

Headgate: H-71

Canal: GRAVITY CANAL

Beneficial Use:

Description of Beneficial Use: lawn, flowers, trees, shrubs

Method Used to Calculate Beneficial Use: VISUAL

User Interviewed: Yes No

Beneficial Use Made as Authorized Yes No

Description of Beneficial Use if Less than Authorized: _____

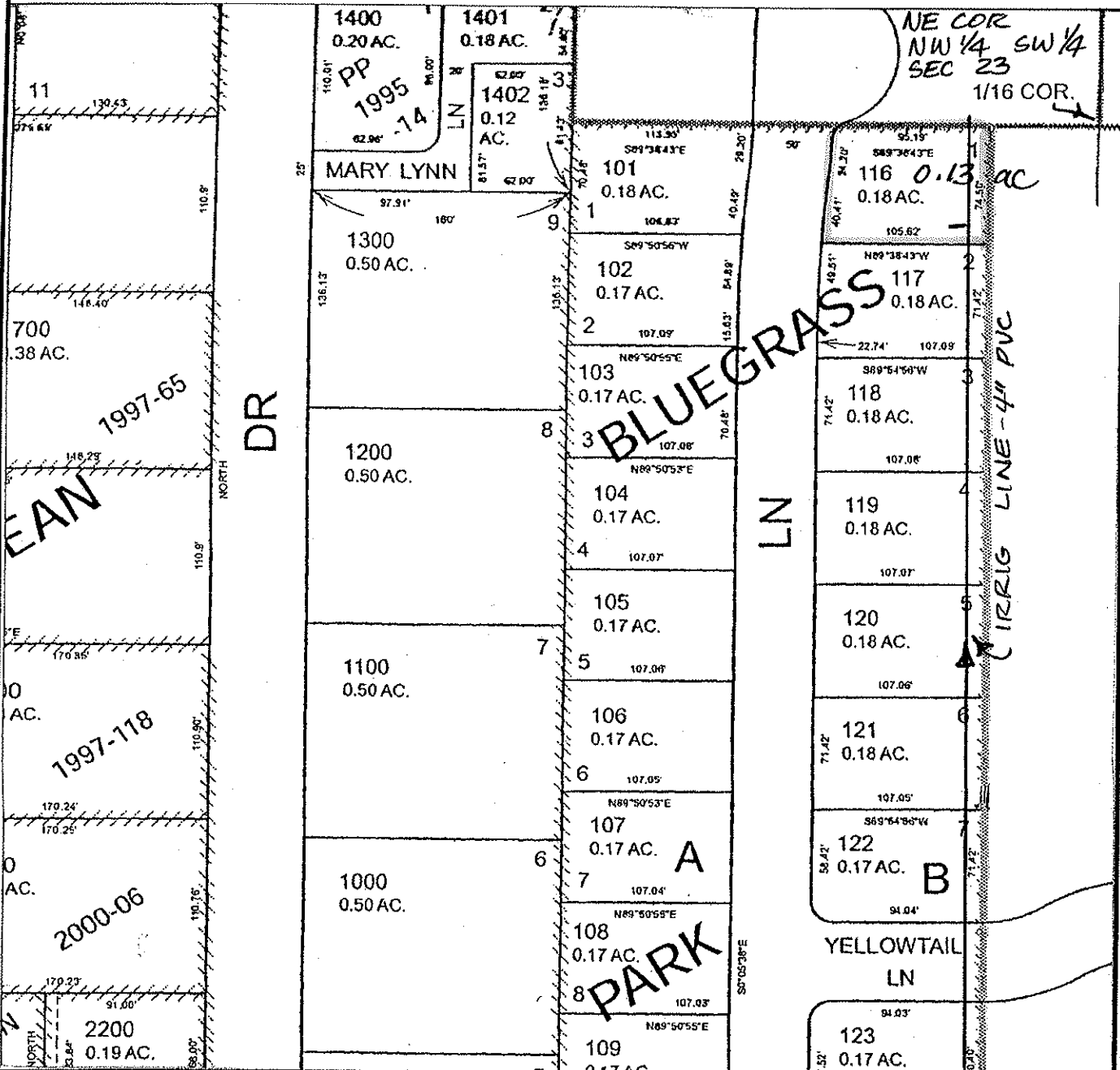
Inspected By: Donald E Miller Date: 7-15-14

Instructions: Attach and label the corresponding final proof map.

NW 1/4 SW 1/4 Section 23, T 36 S, R 6 W, WM

Josephine County, Oregon

Scale: 1" = 100'



FINAL PROOF MAP

ALLAN L & KATHLEEN M SCHMIDT

TAX LOT #: 1901 / 116 0.13 ACRES

GRANTS PASS ID

DIN: 7698-251

CLAIM OF BENEFICIAL USE Site Report

Transfer Number: T-7698

District Internal Notice #: 7698-252

User Name: PETER M PERDUE/DEBORAH HOPPING

Situs: 1313 KOKANEE LANE

Place of Use:

USE	TWP	RNG	SEC	QTR	QTR	TAX LOT	TOTAL AC
IRR	36 S	6W	23	NW	SW	1901/117	0.12

District Conveyance System:

Description of Delivery System: 4-inch Pvc pipe; stand pipe & hose bib in yard

Headgate: H-71

Canal: GRAVITY CANAL

Beneficial Use:

Description of Beneficial Use: Sprinkles; lawn, shrubs, trees, flowers

Method Used to Calculate Beneficial Use: VISUAL

User Interviewed: Yes No

Beneficial Use Made as Authorized Yes No

Description of Beneficial Use if Less than Authorized: _____

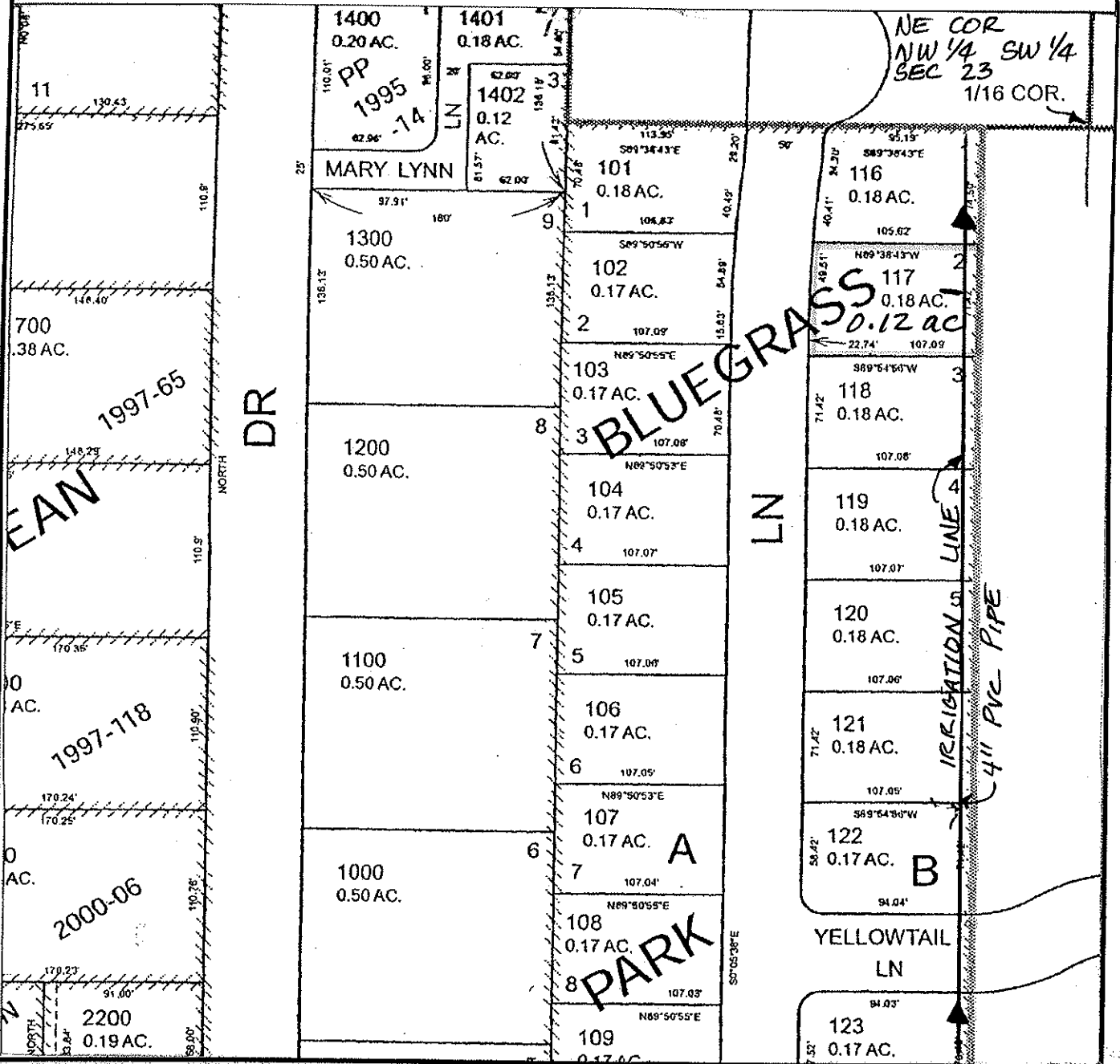
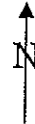
Inspected By: Donald & Miller Date: 7-15-14

Instructions: Attach and label the corresponding final proof map.

NW 1/4 SW 1/4 Section 23, T 36 S, R 6 W, WM

Josephine County, Oregon

Scale: 1" = 100'



FINAL PROOF MAP

PETER M PERDUE & DEBORAH HOPPING

TAX LOT #: 1901/117 0.12 ACRES

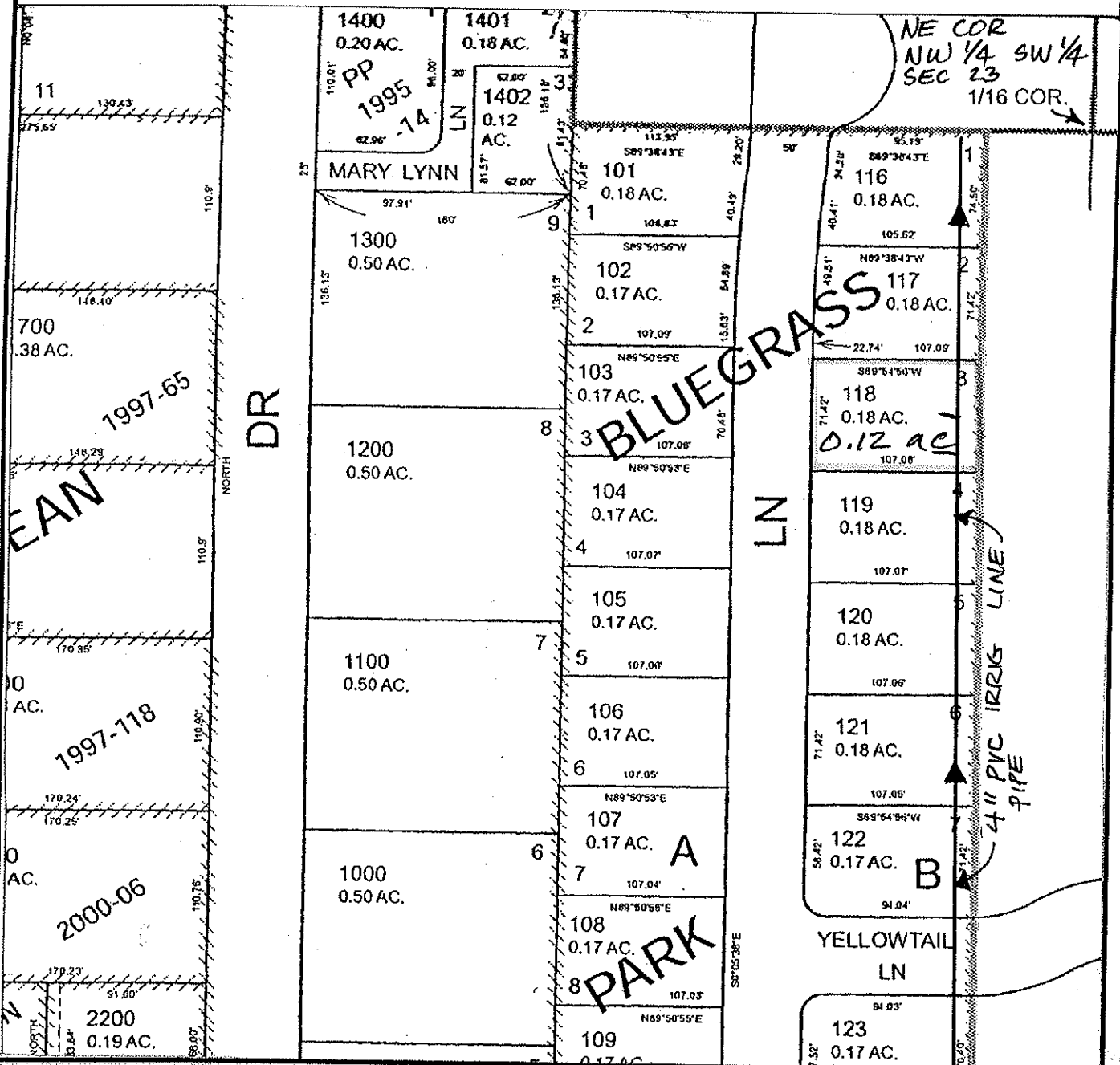
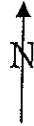
GRANTS PASS ID

DIN: 7698-252

NW 1/4 SW 1/4 Section 23, T 36 S, R 6 W, WM

Josephine County, Oregon

Scale: 1" = 100'



FINAL PROOF MAP

CHARLES R & CATHERINE DAVALOS

TAX LOT #: 1901/118 0.12 **ACRES**

GRANTS PASS ID

DIN: 7698-253

CLAIM OF BENEFICIAL USE Site Report

Transfer Number: T-7698

District Internal Notice #: 7698-254

User Name: SANDRA L CARTRIGHT

Situs: 1335 KOKANEE LANE

Place of Use:

USE	TWP	RNG	SEC	QTR	QTR	TAX LOT	TOTAL AC
IRR	36 S	6W	23	NW	SW	1901/119	0.11

District Conveyance System:

Description of Delivery System: 4-inch PVC IRRIG. LINE - Stand pipe
^{2" PVC}
+ hose bib in yard

Headgate: H-71

Canal: GRAVITY CANAL

Beneficial Use:

Description of Beneficial Use: lawn, shrubs, flowers, trees

Method Used to Calculate Beneficial Use: VISUAL

User Interviewed:

Yes

No

Beneficial Use Made as Authorized

Yes

No

Description of Beneficial Use if Less than Authorized: _____

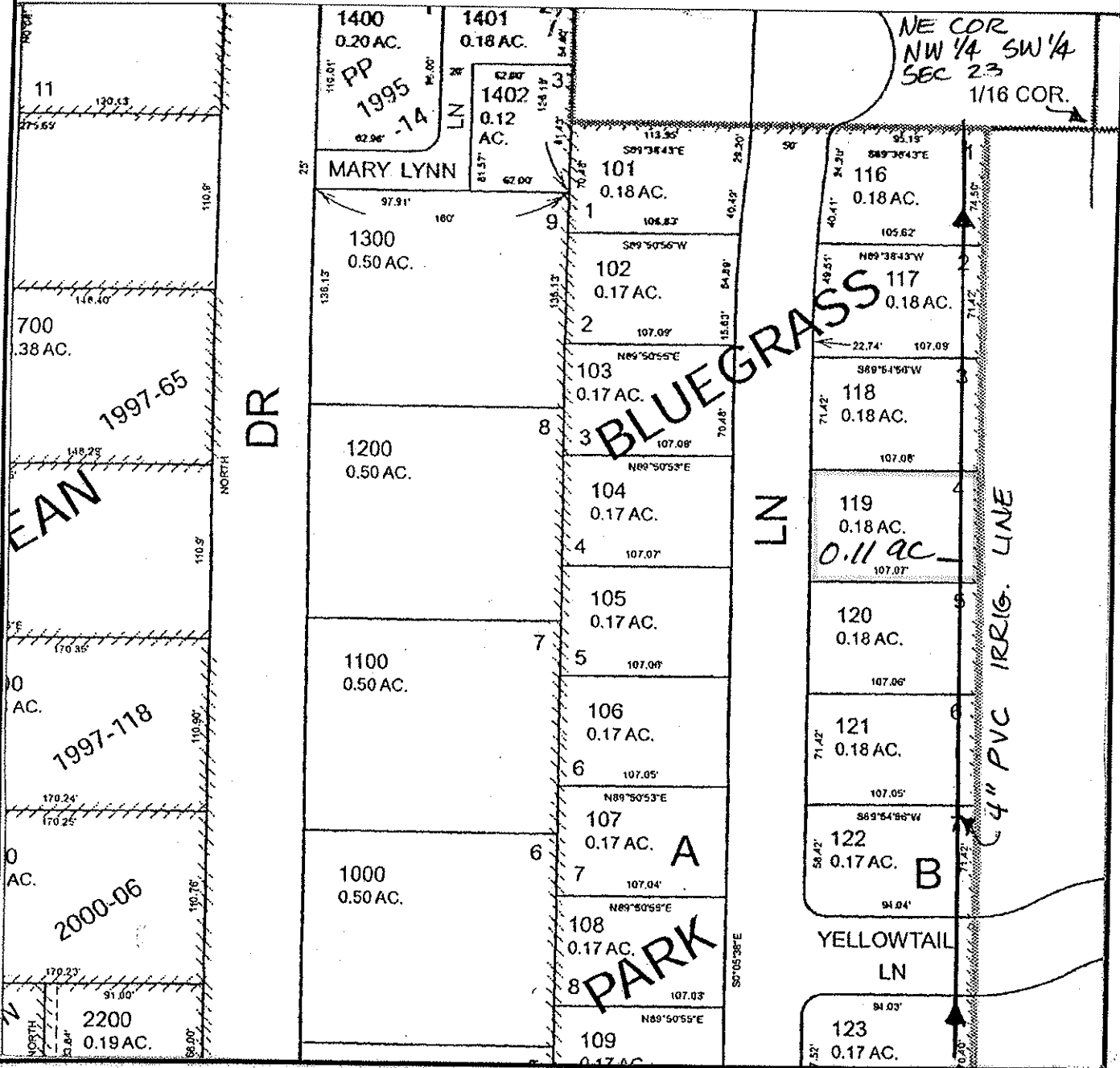
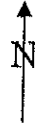
Inspected By: Donald E Miller Date: 7-15-14

Instructions: Attach and label the corresponding final proof map.

NW 1/4 SW 1/4 Section 23, T 36 S, R 6 W, WM

Josephine County, Oregon

Scale: 1" = 100'



FINAL PROOF MAP

SANDRA L CARTRIGHT

TAX LOT #: 1901/119 0.11 ACRES

GRANTS PASS ID

DIN: 7698-254

CLAIM OF BENEFICIAL USE Site Report

Transfer Number: T-7698

District Internal Notice #: 7698-255

User Name: SANDRA L CARTRIGHT

Situs: 1351 KOKANEE LANE

Place of Use:

USE	TWP	RNG	SEC	QTR	QTR	TAX LOT	TOTAL AC
IRR	36 S	6W	23	NW	SW	1901/120	0.11

District Conveyance System:

Description of Delivery System: 4-inch Pvc Line; ^{2" pvc} stand pipe + hose bib in yard

Headgate: H-71

Canal: GRAVITY CANAL

Beneficial Use:

Description of Beneficial Use: trees, shrubs, flowers, lawn

Method Used to Calculate Beneficial Use: VISUAL

User Interviewed:

Yes

No

Beneficial Use Made as Authorized

Yes

No

Description of Beneficial Use if Less than Authorized: _____

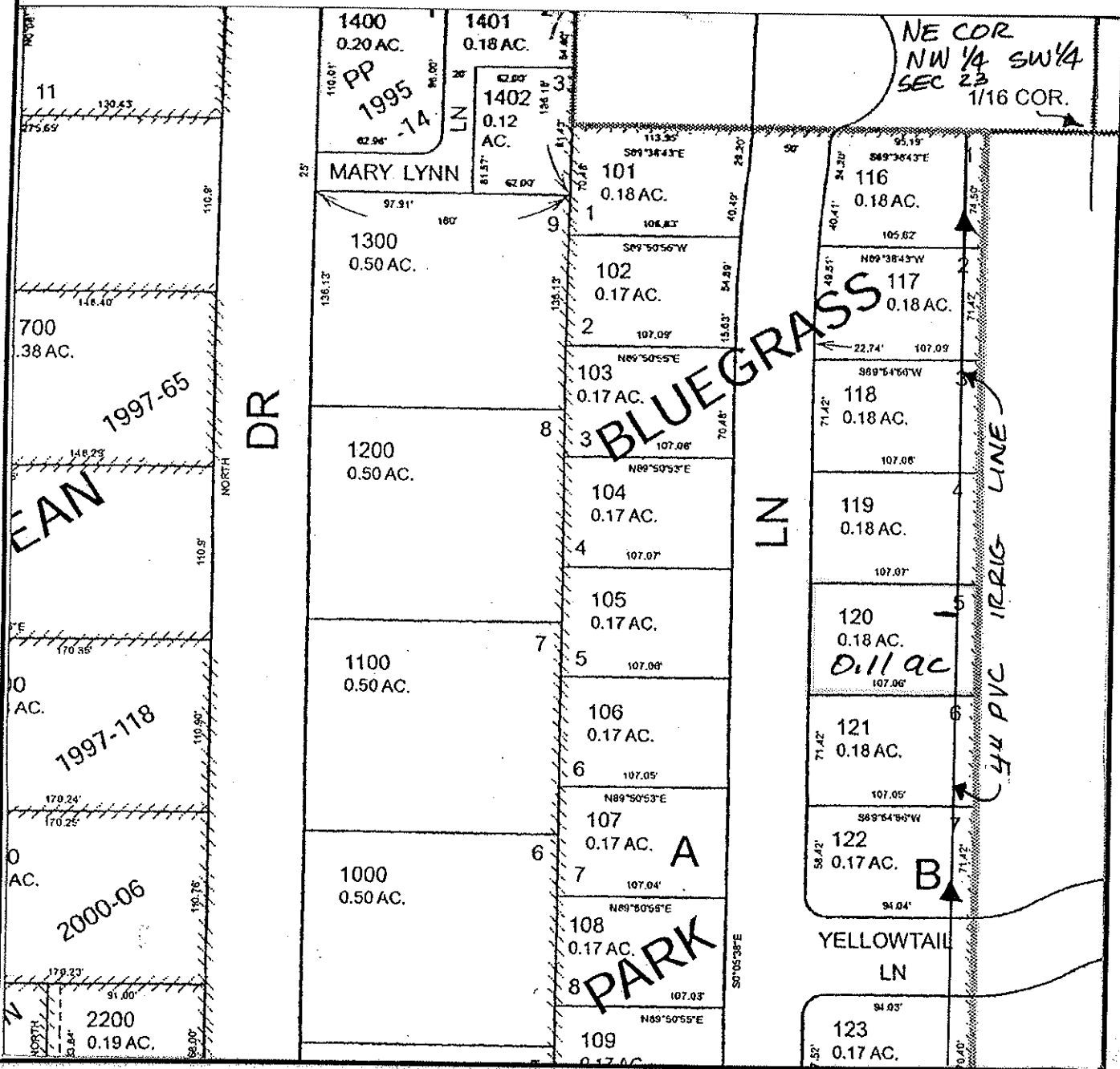
Inspected By: Donald E Miller Date: 7-15-14

Instructions: Attach and label the corresponding final proof map.

NW 1/4 SW 1/4 Section 23, T 36 S, R 6 W, WM

Josephine County, Oregon

Scale: 1" = 100'



FINAL PROOF MAP

SANDRA L. CARTRIGHT

TAX LOT #: 1901/120 0.11 ACRES

GRANTS PASS ID

DIN: 7698-255

CLAIM OF BENEFICIAL USE Site Report

Transfer Number: T-7698

District Internal Notice #: 7698-256

User Name: BETTY JEAN BOLCH TRUSTEE

Situs: 1361 KOKANEE LANE

Place of Use:

USE	TWP	RNG	SEC	QTR	QTR	TAX LOT	TOTAL AC
IRR	36 S	6W	23	NW	SW	1901/121	0.11

District Conveyance System:

Description of Delivery System: 4" PVC PIPE; ^{2" PVC} stand pipe & hose bib. in yard, sprinkles

Headgate: H-71

Canal: GRAVITY CANAL

Beneficial Use:

Description of Beneficial Use: flowers, shrubs, trees & lawn

Method Used to Calculate Beneficial Use: VISUAL

User Interviewed:

Yes

No

Beneficial Use Made as Authorized

Yes

No

Description of Beneficial Use if Less than Authorized: _____

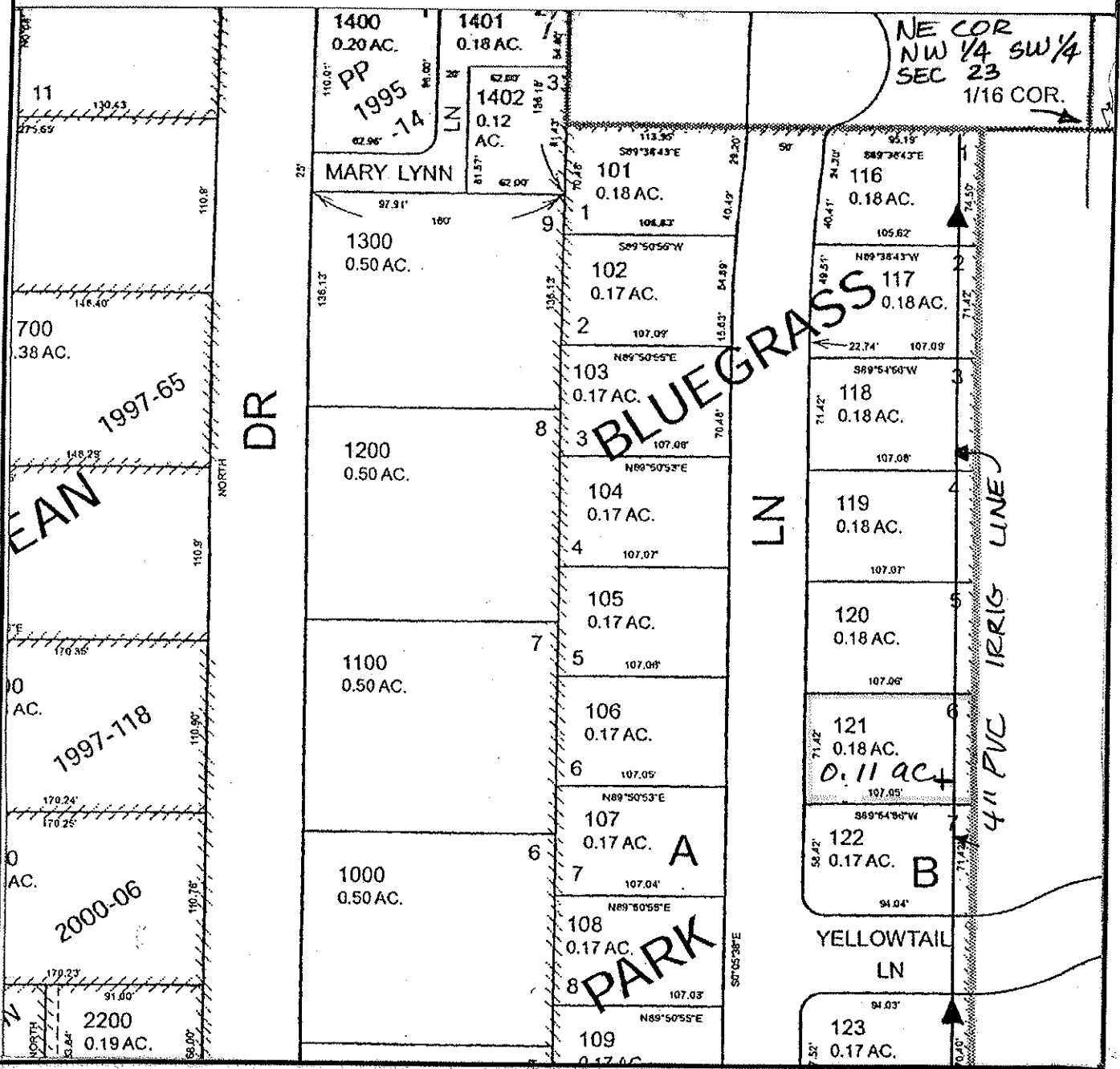
Inspected By: Donald E Miller Date: 7-15-14

Instructions: Attach and label the corresponding final proof map.

NW 1/4 SW 1/4 Section 23, T 36 S, R 6 W, WM

Josephine County, Oregon

Scale: 1" = 100'



FINAL PROOF MAP

BETTY JEAN BOLCH

TAX LOT #: 1901/121 0.11 ACRES

GRANTS PASS ID

DIN: 7698-256

CLAIM OF BENEFICIAL USE Site Report

Transfer Number: T-7698

District Internal Notice #: 7698-257

User Name: GLADYS N WOOD TRUSTEE

Situs: 1373 KOKANEE LANE

Place of Use:

USE	TWP	RNG	SEC	QTR	QTR	TAX LOT	TOTAL AC
IRR	36 S	6W	23	NW	SW	1901/122	0.11

District Conveyance System:

Description of Delivery System: 4" PVC Line - ^{2" PVC} stand pipe & hose bib in yard. sprinkles

Headgate: H-71

Canal: GRAVITY CANAL

Beneficial Use:

Description of Beneficial Use: Trees, shrubs, lawn, flowers

Method Used to Calculate Beneficial Use: VISUAL

User Interviewed:

Yes

No

Beneficial Use Made as Authorized

Yes

No

Description of Beneficial Use if Less than Authorized: _____

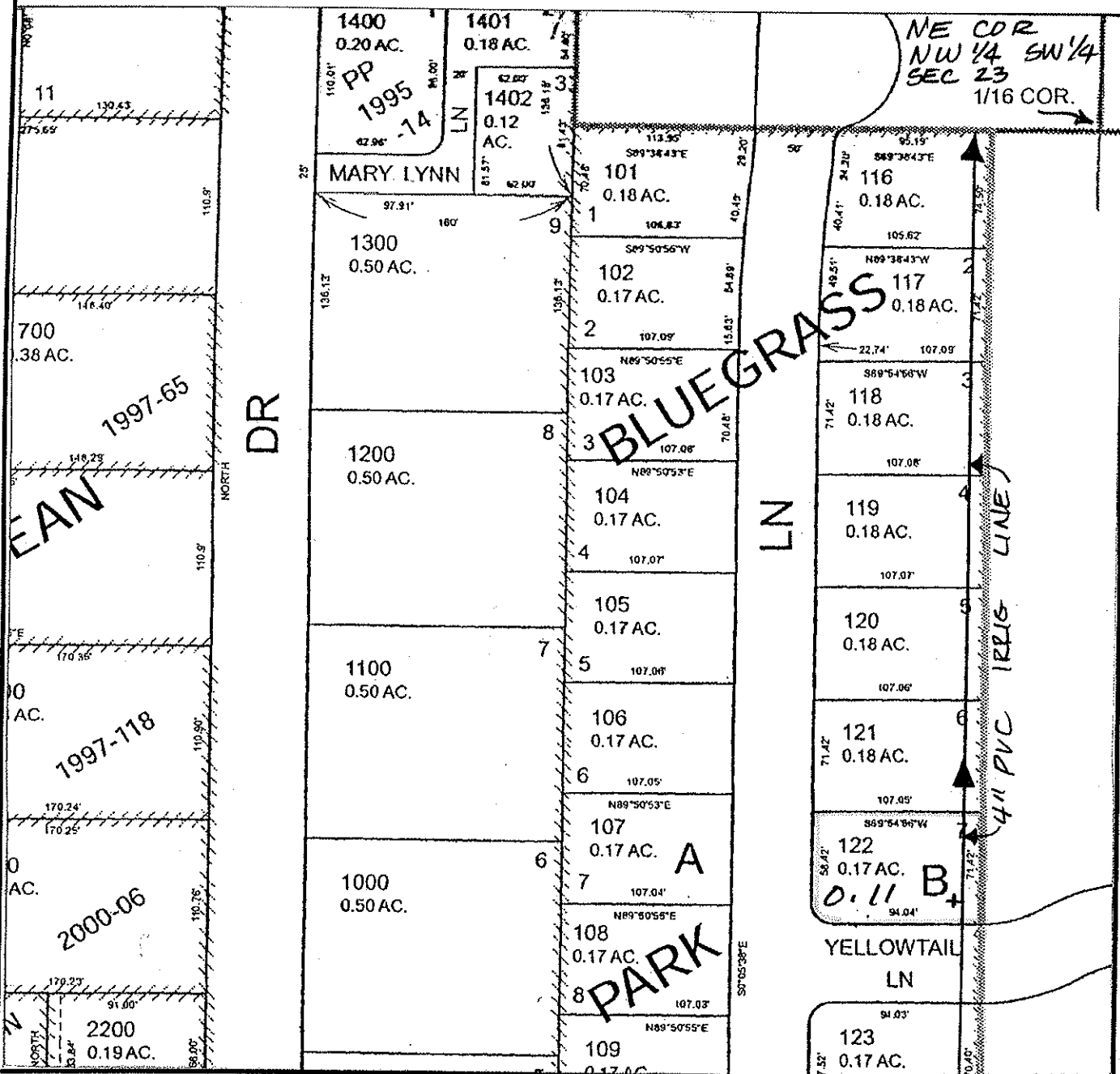
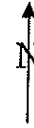
Inspected By: Donald E Miller Date: 7-15-14

Instructions: Attach and label the corresponding final proof map.

NW 1/4 SW 1/4 Section 23, T 36 S, R 6 W, WM

Josephine County, Oregon

Scale: 1" = 100'



FINAL PROOF MAP

GLADYS N WOOD

TAX LOT #: 1901/122 0.11 ACRES

GRANTS PASS ID

DIN: 7698-257

**CLAIM OF BENEFICIAL USE
Site Report**

Transfer Number: T-7698

District Internal Notice #: 7698-258

User Name: CAROLINA VAN DER VLIET TRUSTEE

Situs: 1391-1393 KOKANEE LANE

Place of Use:

USE	TWP	RNG	SEC	QTR	QTR	TAX LOT	TOTAL AC
IRR	36 S	6W	23	NW	SW	1901/123	0.10

District Conveyance System:

Description of Delivery System: 4-inch Pvc Pipe; ^{2" Pvc} stand pipe & hose bib in yard

Headgate: H-71

Canal: GRAVITY CANAL

Beneficial Use:

Description of Beneficial Use: Shrubs; trees - sprinkles

Method Used to Calculate Beneficial Use: Visual

User Interviewed: Yes No
Beneficial Use Made as Authorized Yes No

Description of Beneficial Use if Less than Authorized: _____

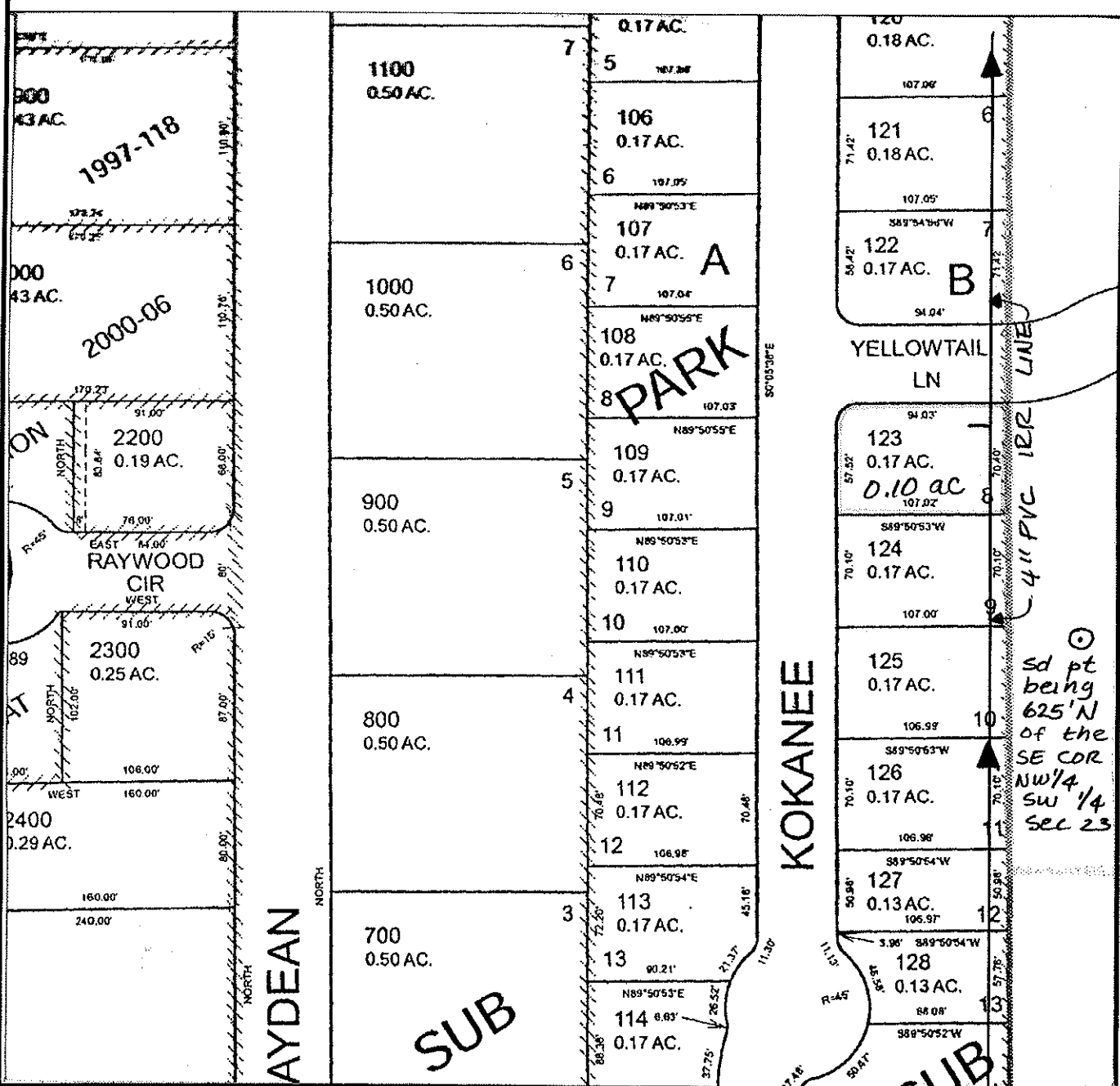
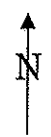
Inspected By: Donald E. Millon Date: 7-15-14

Instructions: Attach and label the corresponding final proof map.

1/4 Section _____, T _____ S, R _____ W, WM

Josephine County, Oregon

Scale: 1" = _____



FINAL PROOF MAP

CAROLINA VAN DER VLIET - Trustee
VAN DER VLIET FAMILY TRUST

TAX LOT #: 123 0.10 ACRES

GRANTS PASS ID

DIN: 7698-258

CLAIM OF BENEFICIAL USE Site Report

Transfer Number: T-7698

District Internal Notice #: 7698-259

User Name: JOHN M & AMY S DESMOND

Situs: 1407 KOKANEE LANE

Place of Use:

USE	TWP	RNG	SEC	QTR	QTR	TAX LOT	TOTAL AC
IRR	36 S	6W	23	NW	SW	1901/124	0.10

District Conveyance System:

Description of Delivery System: 4-inch PVC Line; ^{2" PVC} stand pipe & hose bib in yard - sprinkles

Headgate: H-71

Canal: GRAVITY CANAL

Beneficial Use:

Description of Beneficial Use: Trees, shrubs, flowers, lawn

Method Used to Calculate Beneficial Use: Visual

User Interviewed:

Yes

No

Beneficial Use Made as Authorized

Yes

No

Description of Beneficial Use if Less than Authorized: _____

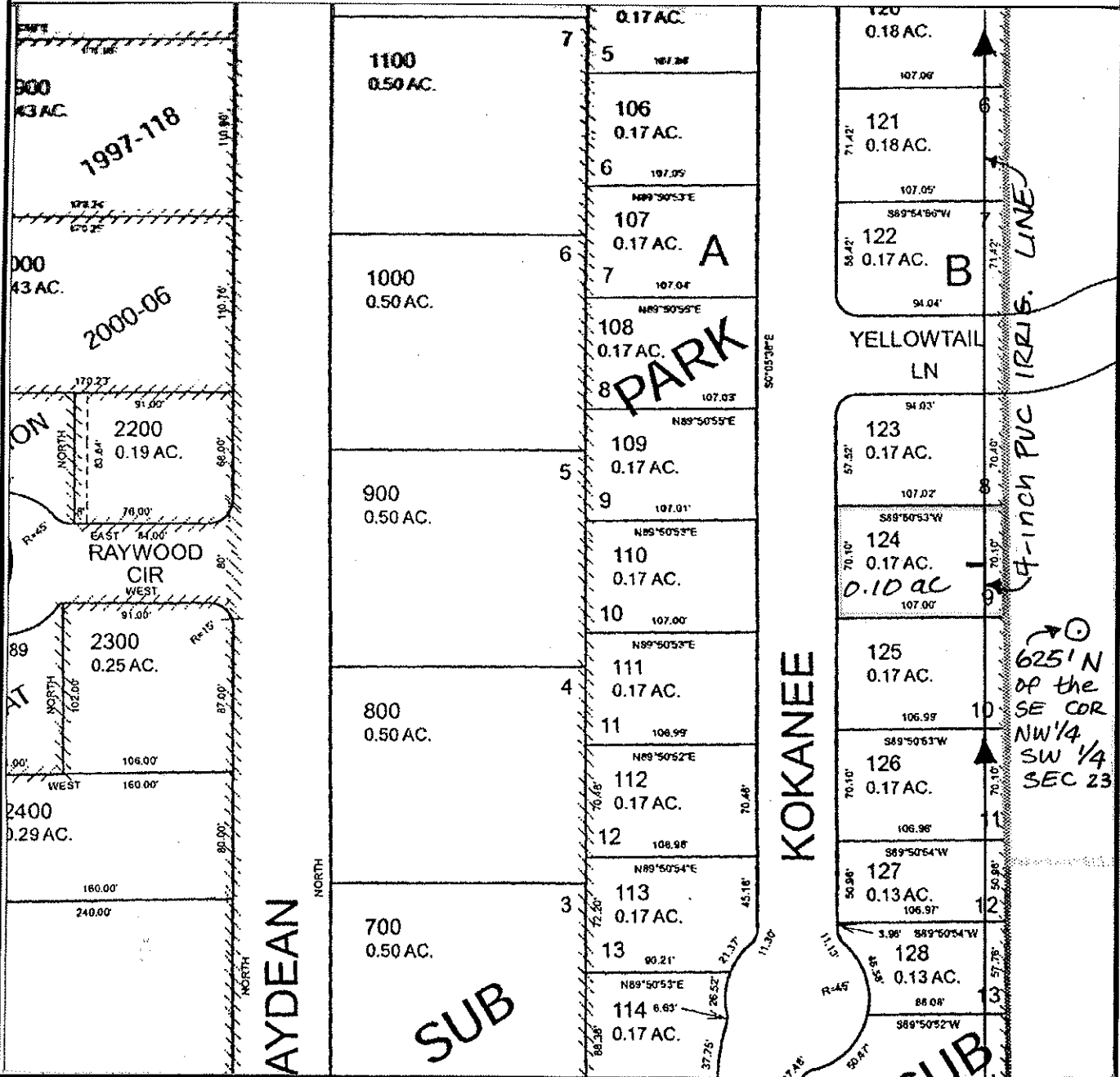
Inspected By: Donald E Miller Date: 7-15-14

Instructions: Attach and label the corresponding final proof map.

1/4 Section _____, T _____ S, R _____ W, WM

Josephine County, Oregon

Scale: 1" = _____



FINAL PROOF MAP

DESMOND LIVING TRUST

JOHN M & AMY S DESMOND-Trustees

TAX LOT #: 1901/124 0.10 ACRES

GRANTS PASS ID

DIN: 7698-259

CLAIM OF BENEFICIAL USE

Site Report

Transfer Number: T-7698

District Internal Notice #: 7698-260

User Name: ROBERT A & JANET BLAIR TRUSTEES

Situs: 1417-1419 KOKANEE LANE

Place of Use:

USE	TWP	RNG	SEC	QTR	QTR	TAX LOT	TOTAL AC
IRR	36 S	6W	23	NW	SW	1901/125	0.10

District Conveyance System:

Description of Delivery System: 4-inch Pvc Pipe; ^{2" Pvc} stand pipe & hose
bib in yard; Sprinkles

Headgate: H-71

Canal: GRAVITY CANAL

Beneficial Use:

Description of Beneficial Use: lawn, shrubs, trees, flowers

Method Used to Calculate Beneficial Use: visual

User Interviewed: Yes No
Beneficial Use Made as Authorized Yes No

Description of Beneficial Use if Less than Authorized: _____

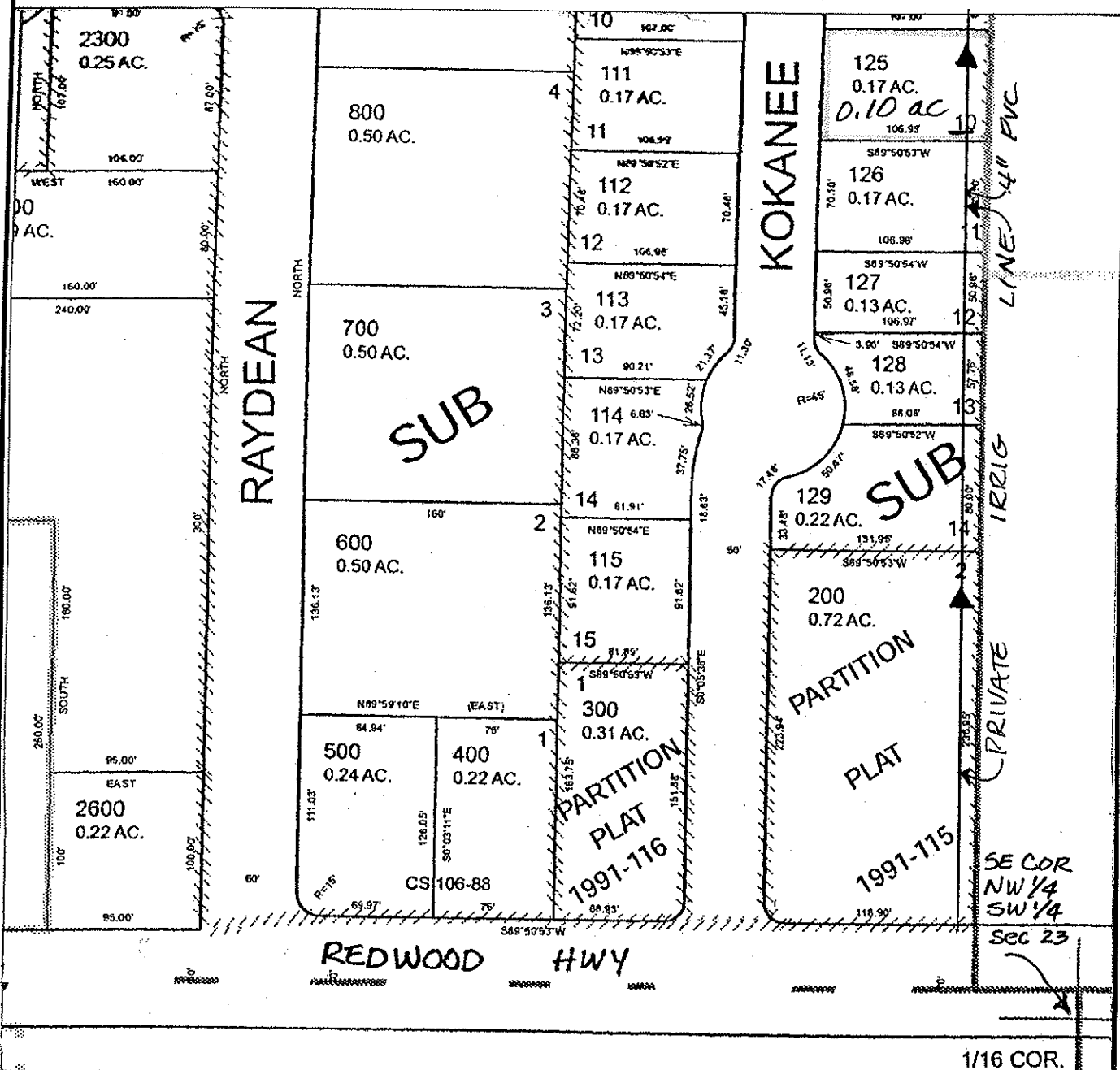
Inspected By: Donald E Miller Date: 7-15-14

Instructions: Attach and label the corresponding final proof map.

NW 1/4 SW 1/4 Section 23, T 36 S, R 6 W, WM

Josephine County, Oregon

Scale: 1" = 100'



FINAL PROOF MAP

ROBERT A & JANET BLAIR, TRUSTEES
BLAIR FAMILY 2006 REV TRUST

TAX LOT #: 1901/125 0.10 ACRES

GRANTS PASS ID

DIN: 769B-260

CLAIM OF BENEFICIAL USE Site Report

Transfer Number: T-7698

District Internal Notice #: 7698-261

User Name: JOHN & MARIE MARINO TRUSTEES

Situs: 1423 KOKANEE LANE

Place of Use:

USE	TWP	RNG	SEC	QTR	QTR	TAX LOT	TOTAL AC
IRR	36 S	6W	23	NW	SW	1901/126	0.11

District Conveyance System:

Description of Delivery System: 4" PVC IRRIG. Line; ^{2" PVC} stand pipe + hose bib in yard - sprinkles

Headgate: H-71

Canal: GRAVITY CANAL

Beneficial Use:

Description of Beneficial Use: shrubs, trees, lawn, flowers

Method Used to Calculate Beneficial Use: VISUAL

User Interviewed:

Yes

No

Beneficial Use Made as Authorized

Yes

No

Description of Beneficial Use if Less than Authorized: _____

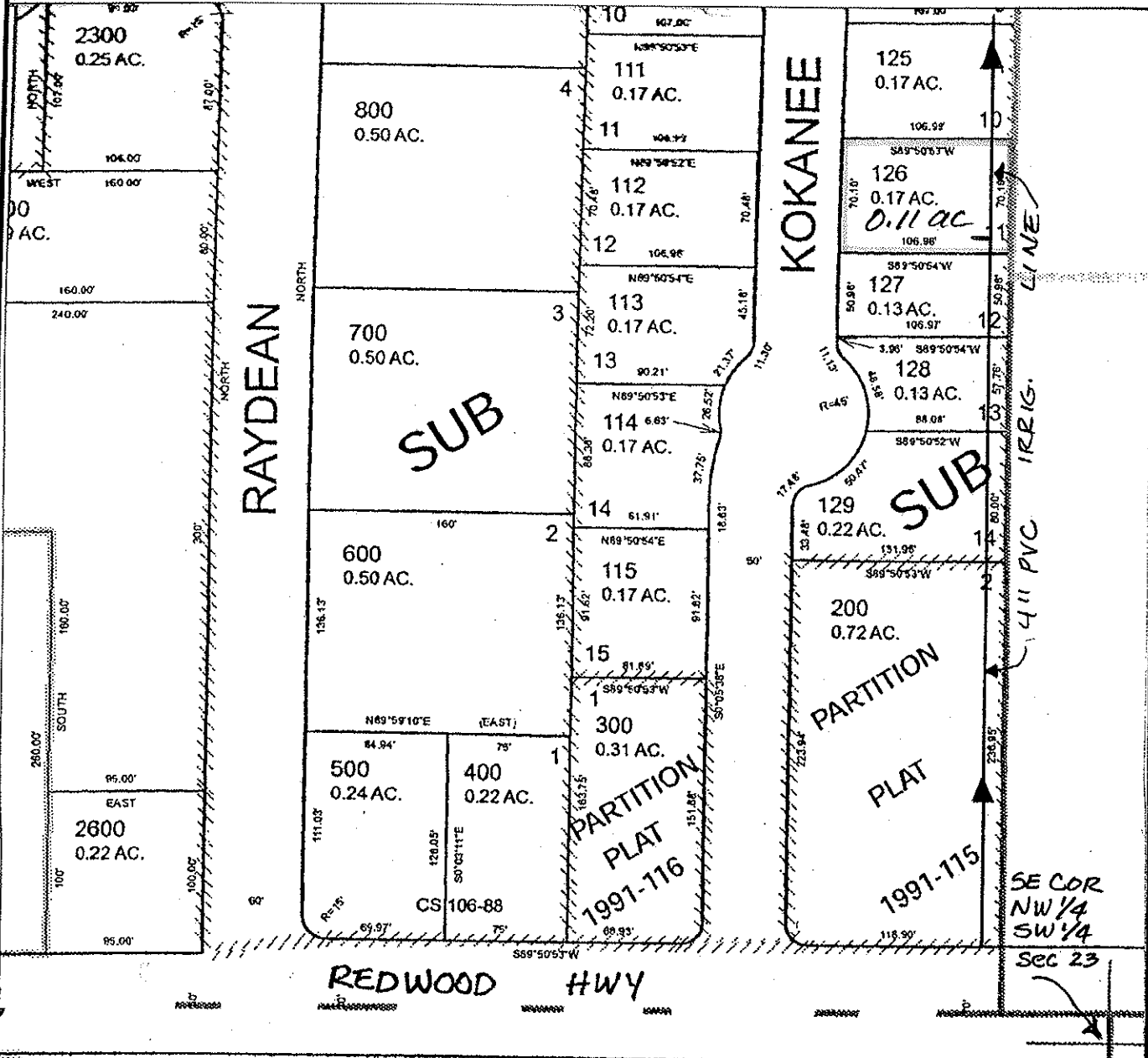
Inspected By: Donald E Miller Date: 7-15-14

Instructions: Attach and label the corresponding final proof map.

NW 1/4 SW 1/4 Section 23, T 36 S, R 6 W, WM

Josephine County, Oregon

Scale: 1" = 100'



FINAL PROOF MAP

JOHN & MARIE MARINO-Trustees
MARINO TRUST

TAX LOT #: 1901/126 0.11 ACRES

GRANTS PASS ID

DIN: 7698-261

**CLAIM OF BENEFICIAL USE
Site Report**

Transfer Number: T-7698

District Internal Notice #: 7698-262

User Name: PATRICK A & SONIA J LITTLE

Situs: 1437 KOKANEE LANE

Place of Use:

USE	TWP	RNG	SEC	QTR	QTR	TAX LOT	TOTAL AC
IRR	36 S	6W	23	NW	SW	1901/127	0.10

District Conveyance System:

Description of Delivery System: 4-inch Pvc IRRIG. Line; hose bib + 2" Pvc stand pipe in yard; sprinkles
Headgate: H-71 Canal: GRAVITY CANAL

Beneficial Use:

Description of Beneficial Use: flowers, shrubs, trees, lawn

Method Used to Calculate Beneficial Use: Visual

User Interviewed: () Yes () No
Beneficial Use Made as Authorized () Yes () No

Description of Beneficial Use if Less than Authorized: _____

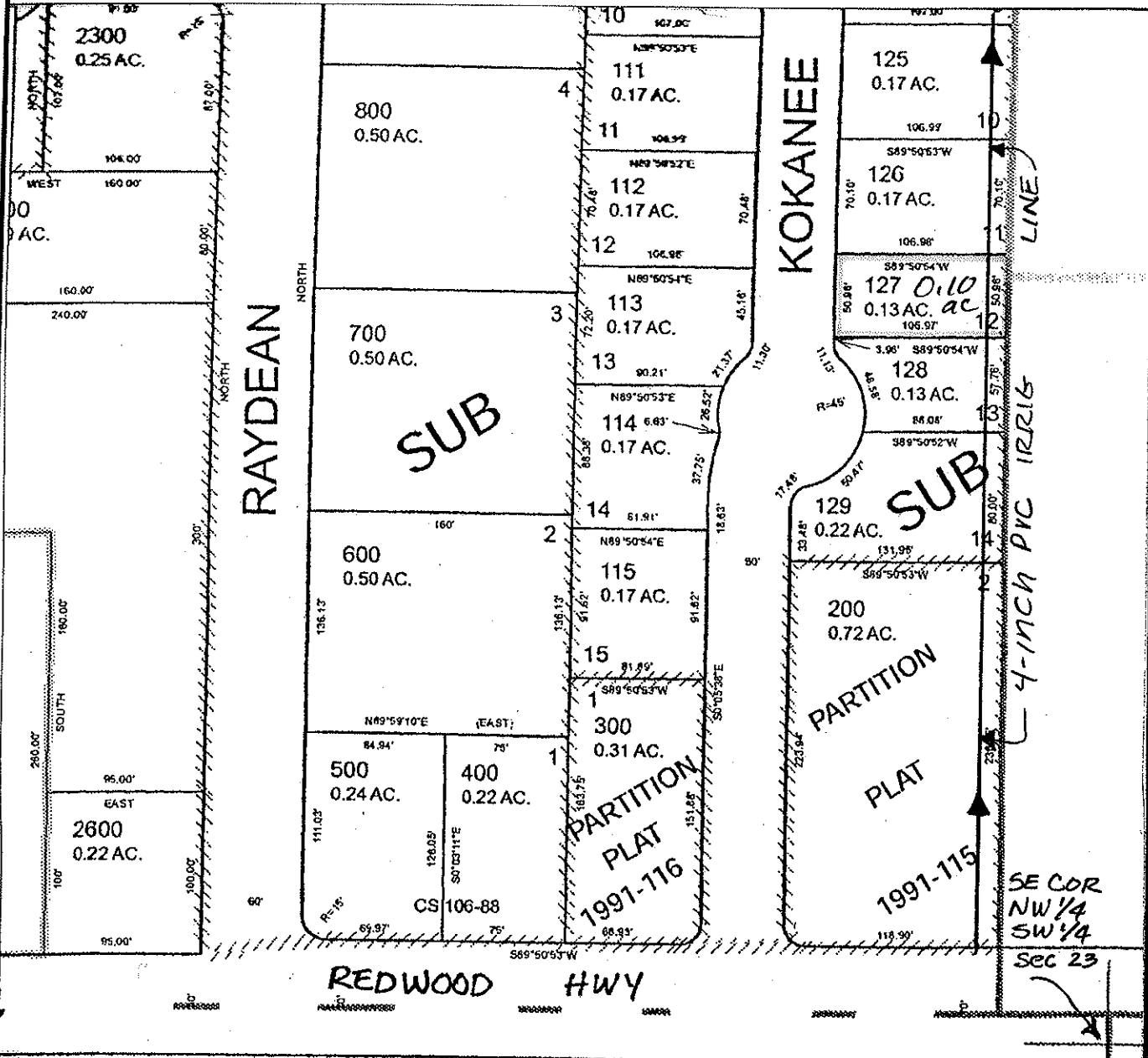
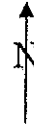
Inspected By: Donald E Miller Date: 7-15-14

Instructions: Attach and label the corresponding final proof map.

NW 1/4 SW 1/4 Section 23, T 36 S, R 6 W, WM

Josephine County, Oregon

Scale: 1" = 100'



FINAL PROOF MAP

PATRICK A & SONIA J LITTLE

TAX LOT #: 1901/127 0.10 ACRES

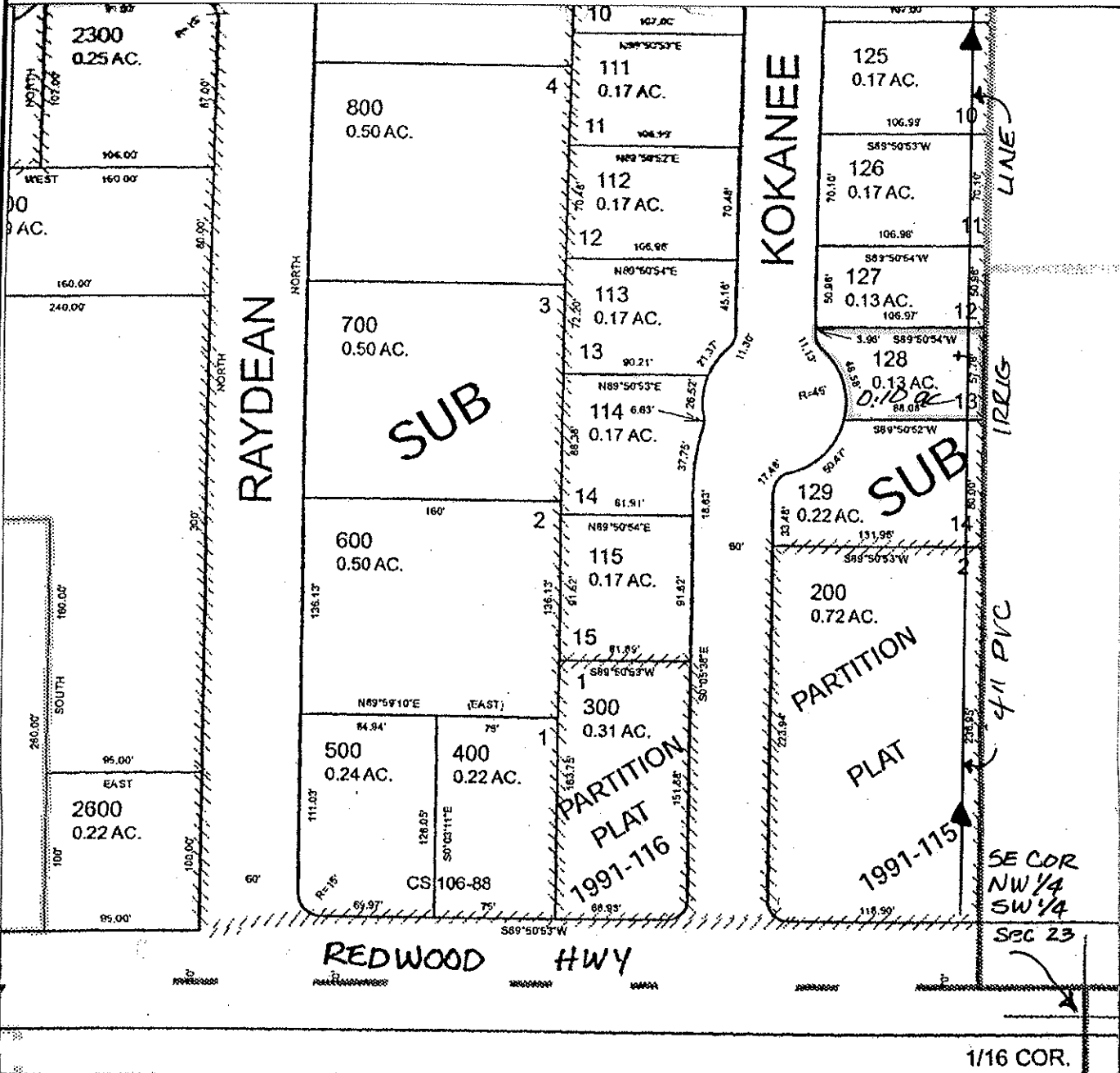
GRANTS PASS ID

DIN: 7698-262

NW 1/4 SW 1/4 Section 23, T 36 S, R 6 W, WM

Josephine County, Oregon

Scale: 1" = 100'



FINAL PROOF MAP

JAMES E SMITH

TAX LOT #: 1901/128 0.10 ACRES

GRANTS PASS ID

DIN: 769B-263

**CLAIM OF BENEFICIAL USE
Site Report**

Transfer Number: T-7698

District Internal Notice #: 7698-237

User Name: BETTY G WILLIAMS

Situs: 1306 KOKANEE LANE

Place of Use:

USE	TWP	RNG	SEC	QTR	QTR	TAX LOT	TOTAL AC
IRR	36 S	6W	23	NW	SW	2000/101	0.14

District Conveyance System:

Description of Delivery System: 4" PVC PIPE, 2" STAND PIPE & HOSE BIB
^ PVC

Headgate: H-86

Canal: GRAVITY CANAL

Beneficial Use:

Description of Beneficial Use: LAWN, SHRUBS, TREES, FLOWERS

Method Used to Calculate Beneficial Use: VISUAL

User Interviewed: () Yes () No
Beneficial Use Made as Authorized () Yes () No

Description of Beneficial Use if Less than Authorized: _____

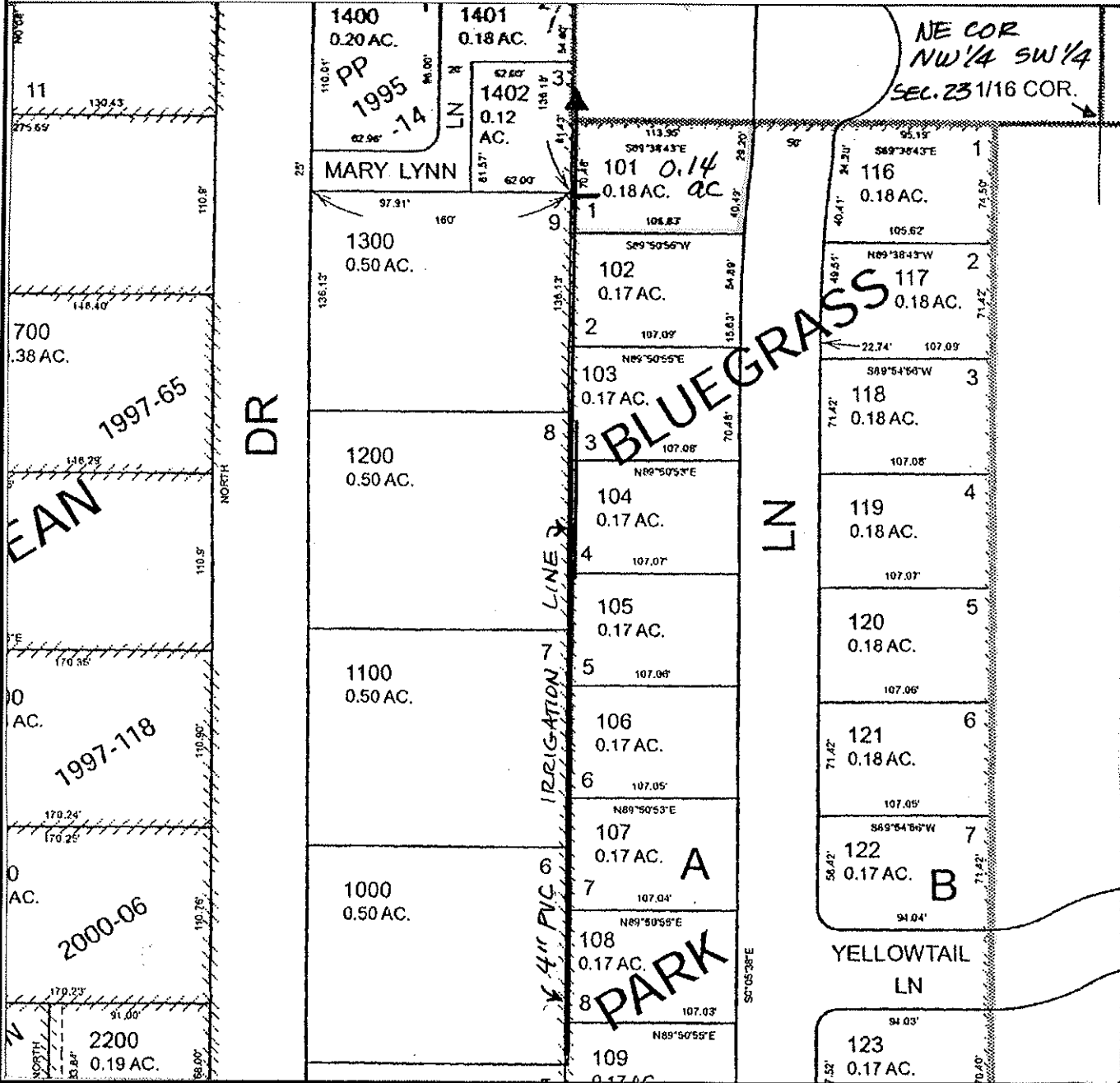
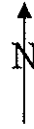
Inspected By: Donald E Miller Date: 9-15-14

Instructions: Attach and label the corresponding final proof map.

NW 1/4 SW 1/4 Section 23, T 36 S, R 6 W, WM

Josephine County, Oregon

Scale: 1" = 100'



FINAL PROOF MAP

BETTY G. WILLIAMS

2000/

TAX LOT #: 101 0.14 ACRES

GRANTS PASS ID

DIN: 7698-237

CLAIM OF BENEFICIAL USE Site Report

Transfer Number: T-7698

District Internal Notice #: 7698-238

User Name: JOHN M & AMY S DESMOND

Situs: 1316/1318 KOKANEE LANE

Place of Use:

USE	TWP	RNG	SEC	QTR	QTR	TAX LOT	TOTAL AC
IRR	36 S	6W	23	NW	SW	2000/102	0.13

District Conveyance System:

Description of Delivery System: 4-inch Pvc Line; ^{2" Pvc} Stand pipe & hose
 Headgate: H-86 Canal: GRAVITY CANAL bib in yard; sprinkles

Beneficial Use:

Description of Beneficial Use: Trees, shrubs, lawn, flowers
 Method Used to Calculate Beneficial Use: visual

User Interviewed: Yes No
 Beneficial Use Made as Authorized Yes No

Description of Beneficial Use if Less than Authorized: _____

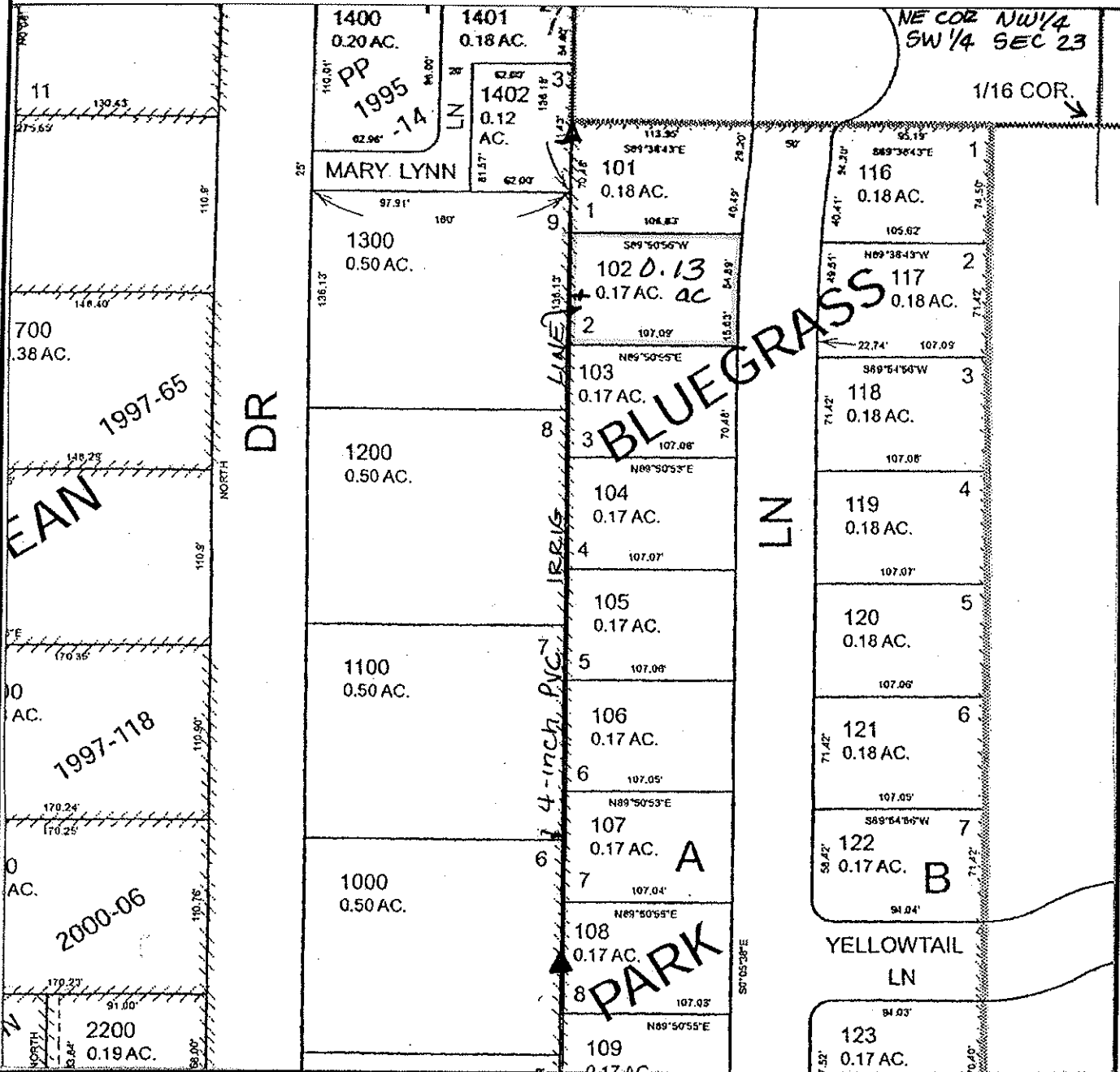
Inspected By: Donald E Miller Date: 7-15-14

Instructions: Attach and label the corresponding final proof map.

NW 1/4 SW 1/4 Section 23, T 36 S, R 6 W, WM

Josephine County, Oregon

Scale: 1" = 100'



FINAL PROOF MAP

DESMOND LIVING TRUST
JOHN M & AMY S DESMOND-TRUSTEES

TAX LOT #: 2000/102 0.13 ACRES

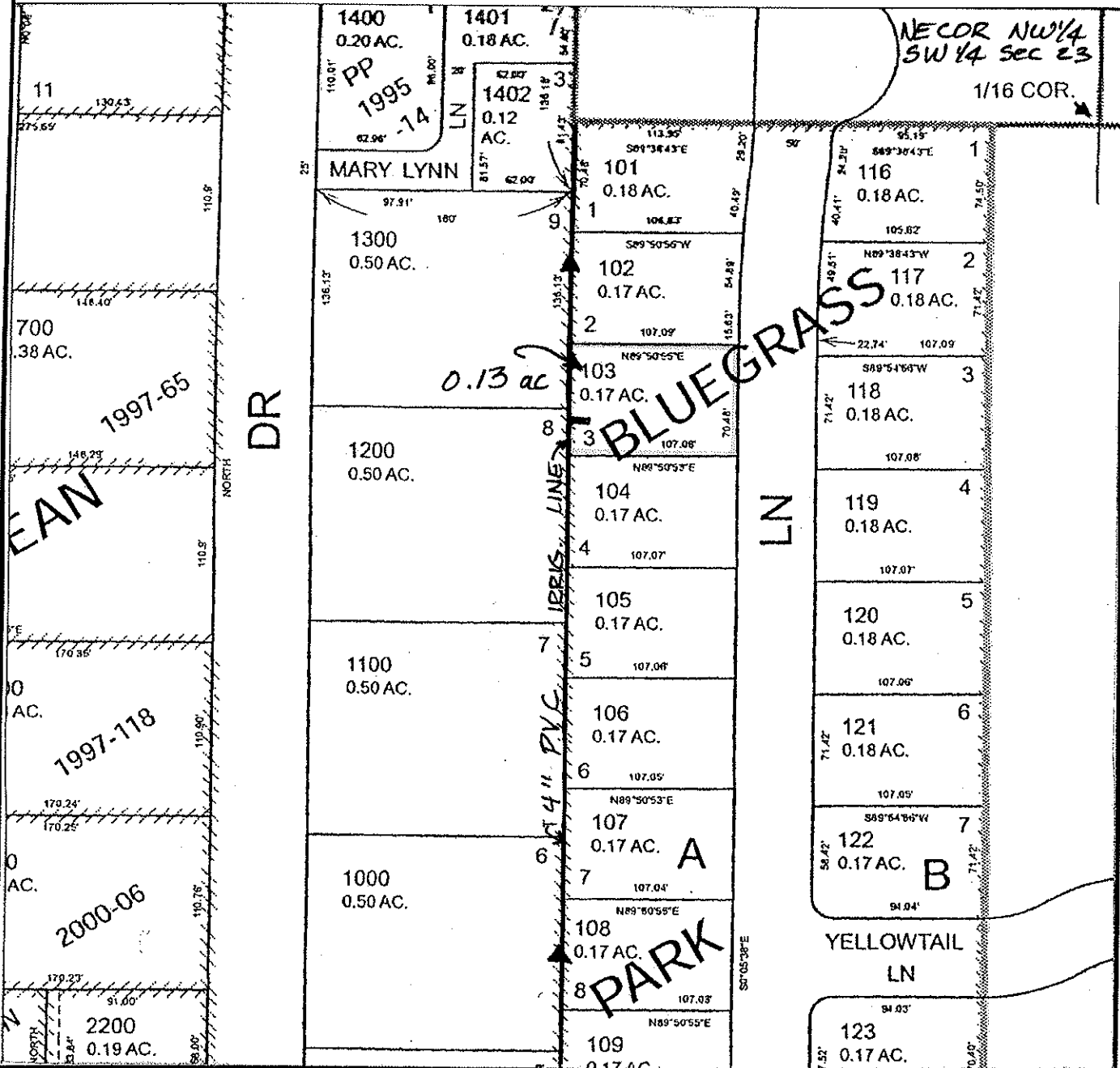
GRANTS PASS ID

DIN: 7698-238

NW 1/4 SW 1/4 Section 23, T 36 S, R 6 W, WM

Josephine County, Oregon

Scale: 1" = 100'



FINAL PROOF MAP

GREGG PAINTON

TAX LOT #: 2000/103 0.13 ACRES

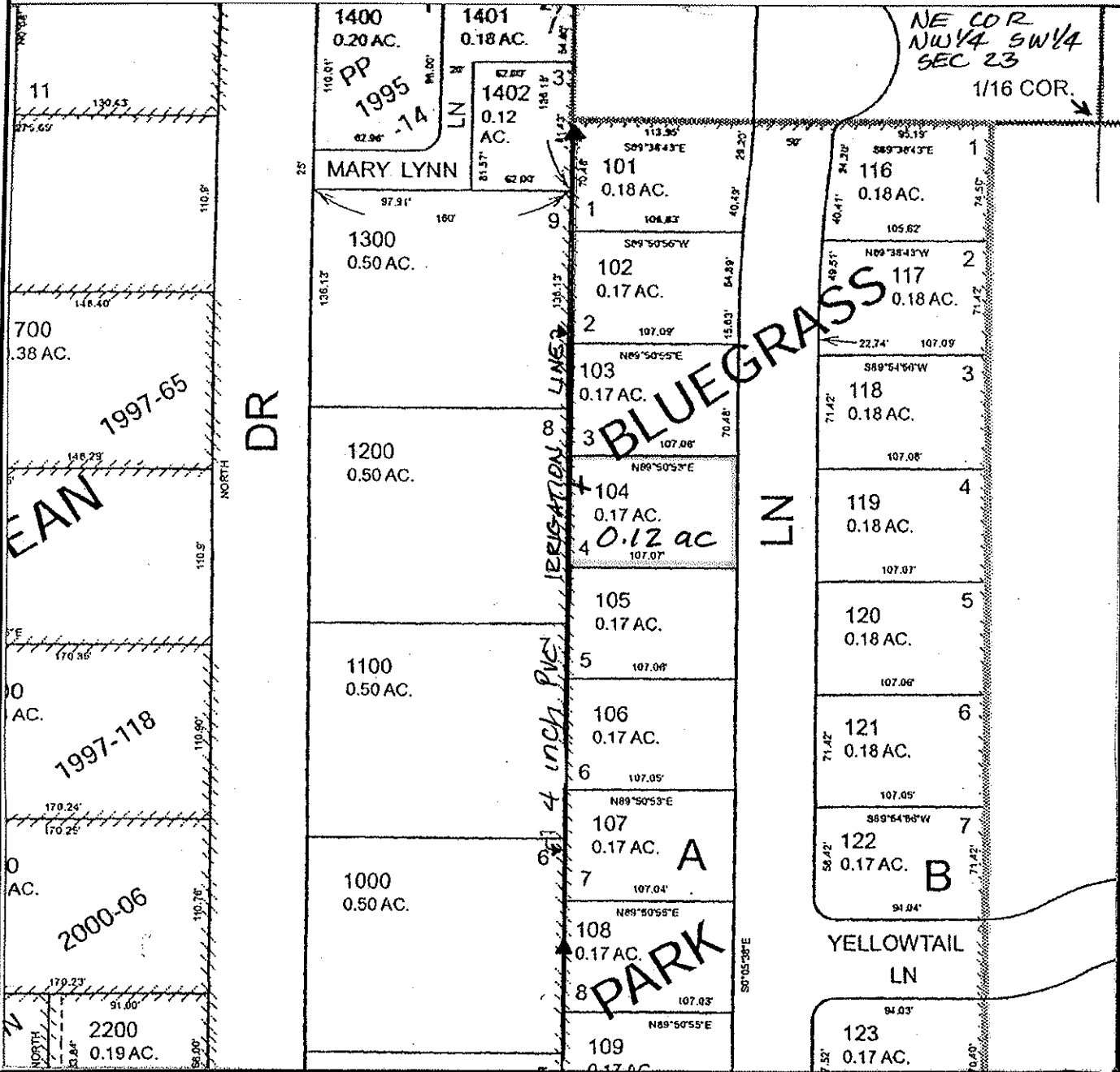
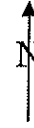
GRANTS PASS ID

DIN: 7698-239

NW 1/4 SW 1/4 Section 23, T 36 S, R 6 W, WM

Josephine County, Oregon

Scale: 1" = 100'



FINAL PROOF MAP

NUNN FAMILY TRUST

RONALD C & MARCIA K NUNN - TRUSTEES

TAX LOT #: ^{2000/} 104 0.12 ACRES

GRANTS PASS ID

DIN: 7698-240

**CLAIM OF BENEFICIAL USE
Site Report**

Transfer Number: T-7698

District Internal Notice #: 7698-241

User Name: RONALD C & MARCIA K NUNN TRSTEEES

Situs: 1350 KOKANEE LANE

Place of Use:

USE	TWP	RNG	SEC	QTR	QTR	TAX LOT	TOTAL AC
IRR	36 S	6W	23	NW	SW	2000/105	0.12

District Conveyance System:

Description of Delivery System: 4-inch PVC line; ^{2" PVC} stand pipe & hose bib in yard

Headgate: H-86

Canal: GRAVITY CANAL

Beneficial Use:

Description of Beneficial Use: shrubs, trees, flowers, lawn

Method Used to Calculate Beneficial Use: VISUAL

User Interviewed: Yes No

Beneficial Use Made as Authorized Yes No

Description of Beneficial Use if Less than Authorized: _____

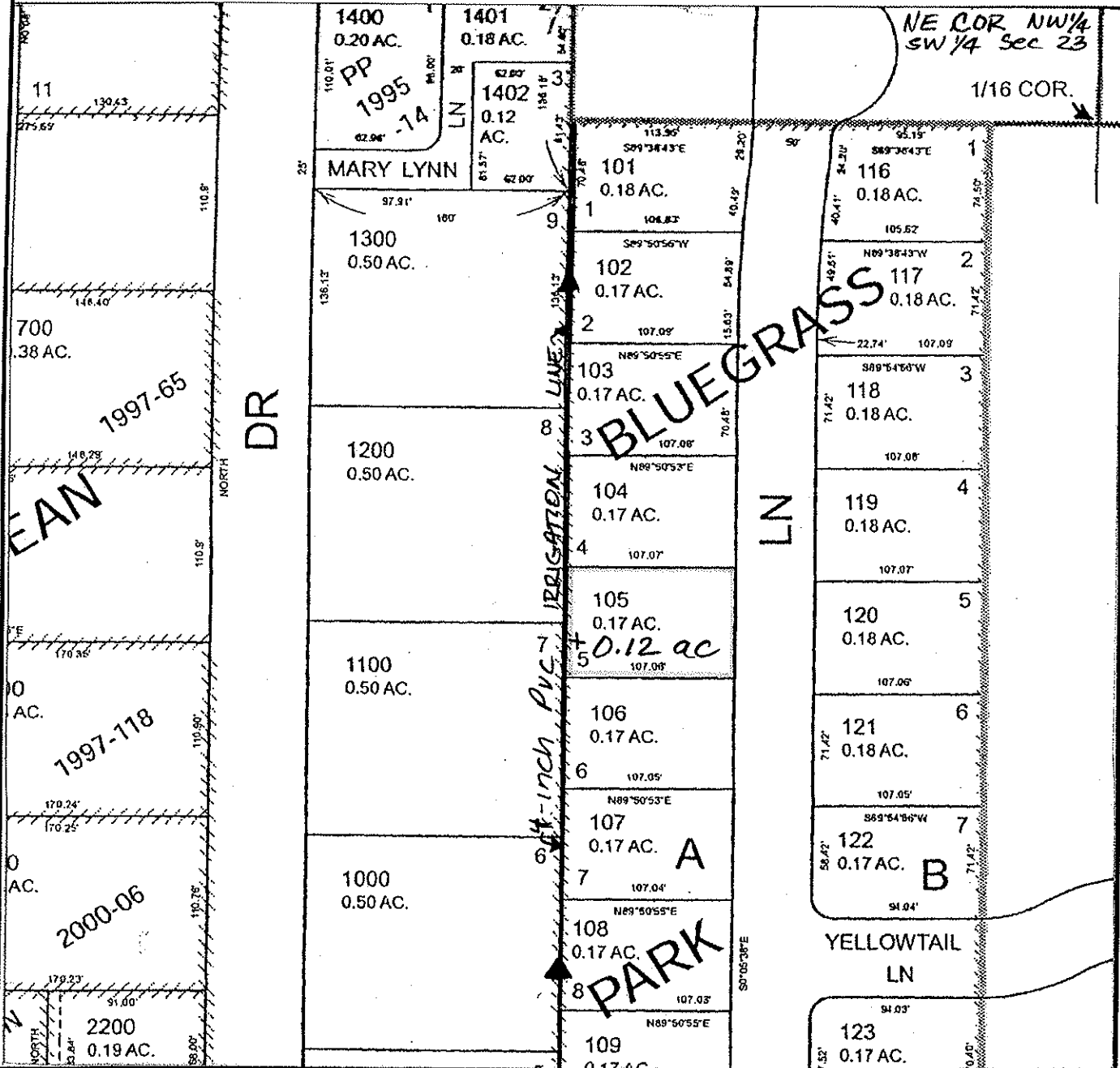
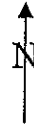
Inspected By: Donald E Miller Date: 7-15-14

Instructions: Attach and label the corresponding final proof map.

NW 1/4 SW 1/4 Section 23, T 36 S, R 6 W, WM

Josephine County, Oregon

Scale: 1" = 100'



FINAL PROOF MAP

NUNN FAMILY TRUST

RONALD C & MARCIA K NUNN-TRUSTEES

TAX LOT #: ^{2000/} 105 0.12 ACRES

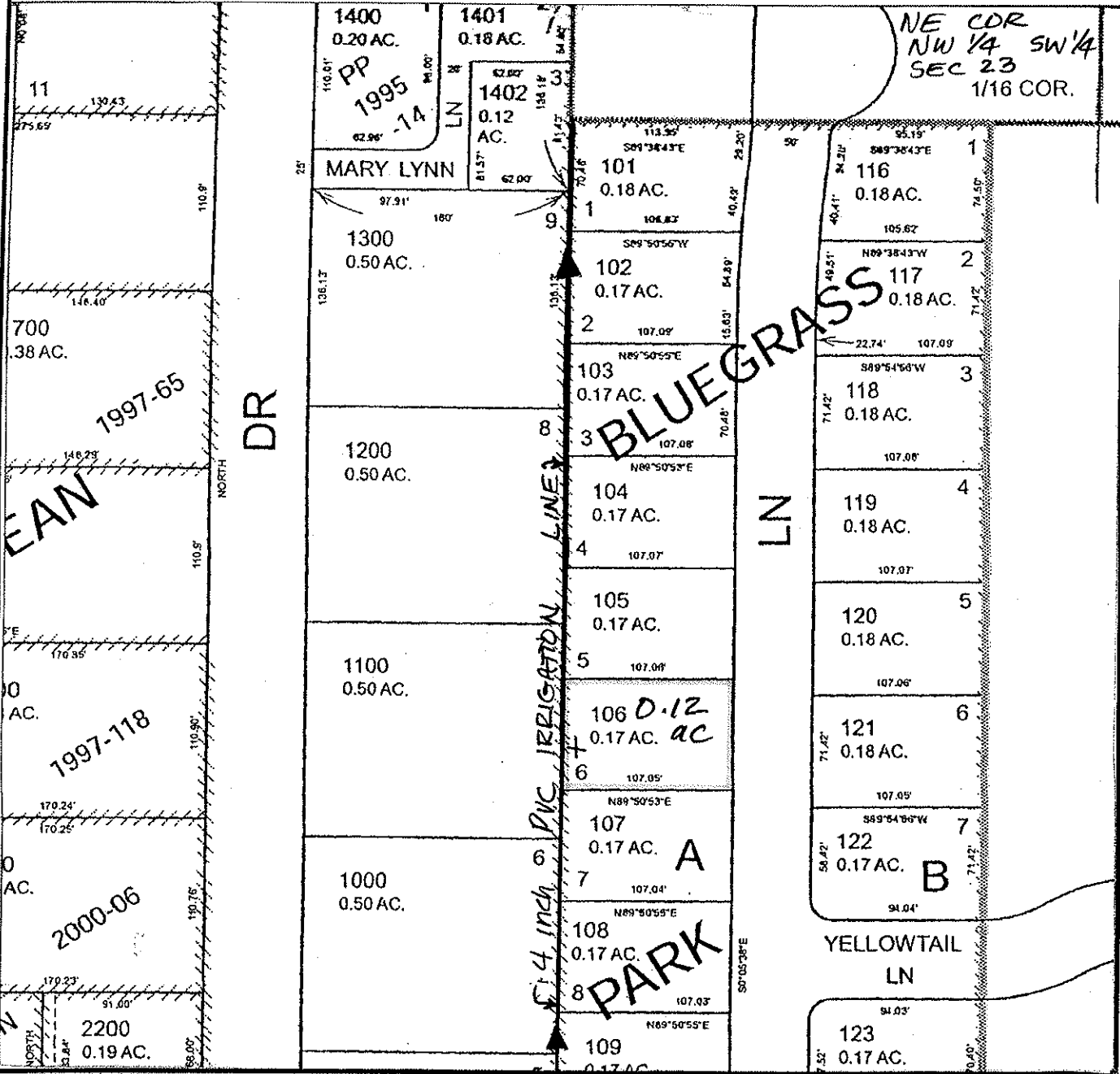
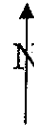
GRANTS PASS ID

DIN: 7698-241

NW 1/4 SW 1/4 Section 23, T 36 S, R 6 W, WM

Josephine County, Oregon

Scale: 1" = 100'



FINAL PROOF MAP

NUNN FAMILY TRUST
RONALD C & MARCIA K NUNN - TRUSTEES

TAX LOT #: 2000/106 0.12 ACRES

GRANTS PASS ID

DIN: 7698-242

CLAIM OF BENEFICIAL USE Site Report

Transfer Number: T-7698

District Internal Notice #: 7698-243

User Name: RONALD C & MARCIA K NUNN

Situs: 1376 KOKANEE LANE

Place of Use:

USE	TWP	RNG	SEC	QTR	QTR	TAX LOT	TOTAL AC
IRR	36 S	6W	23	NW	SW	2000/107	0.12

District Conveyance System:

Description of Delivery System: 4-inch PVC IRRIG. Line; ^{2" PVC} stand pipe + hose bib in yard

Headgate: H-86

Canal: GRAVITY CANAL

Beneficial Use:

Description of Beneficial Use: shrubs, trees, flowers, lawn

Method Used to Calculate Beneficial Use: Visual

User Interviewed: Yes No
 Beneficial Use Made as Authorized Yes No

Description of Beneficial Use if Less than Authorized: _____

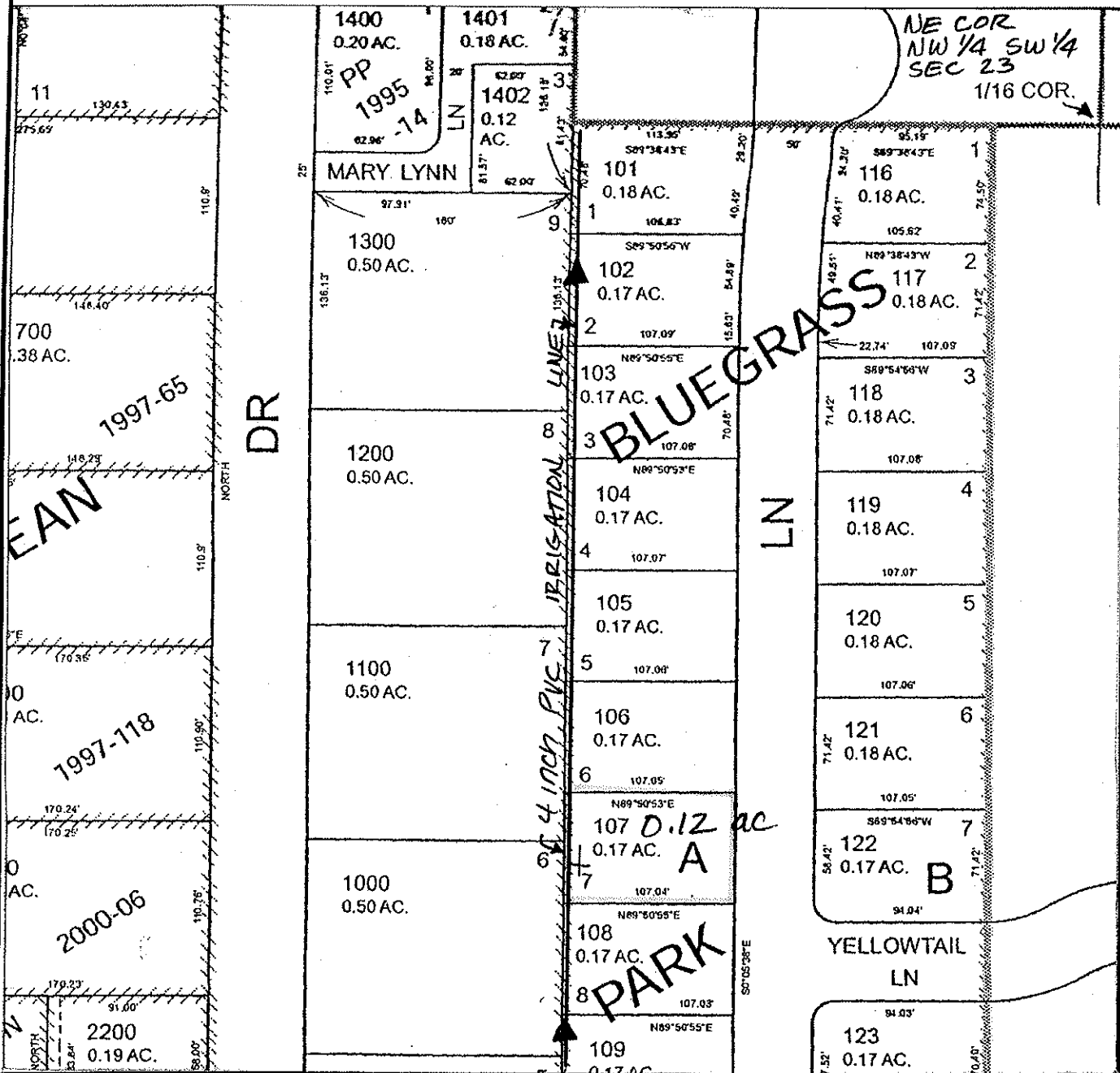
Inspected By: Donald E Miller Date: 7-15-14

Instructions: Attach and label the corresponding final proof map.

NW 1/4 SW 1/4 Section 23, T 36 S, R 6 W, WM

Josephine County, Oregon

Scale: 1" = 100'



FINAL PROOF MAP

NUNN FAMILY TRUST

RONALD C & MARCIA K NUNN - TRUSTEES

TAX LOT #: ^{2000/} 107 0.12 ACRES

GRANTS PASS ID

DIN: 7698-243

CLAIM OF BENEFICIAL USE Site Report

Transfer Number: T-7698

District Internal Notice #: 7698-244

User Name: RONALD C & MARCIA K NUNN

Situs: 1384 KOKANEE LANE

Place of Use:

USE	TWP	RNG	SEC	QTR	QTR	TAX LOT	TOTAL AC
IRR	36 S	6W	23	NW	SW	2000/108	0.12

District Conveyance System:

Description of Delivery System: 4-inch PVC IRRIGATION LINE, 2" PVC STAND PIPE & HOSE BIB IN YARD

Headgate: H-86

Canal: GRAVITY CANAL

Beneficial Use:

Description of Beneficial Use: shrubs, flowers, trees, lawn

Method Used to Calculate Beneficial Use: VISUAL

User Interviewed:

Yes No

Beneficial Use Made as Authorized

Yes No

Description of Beneficial Use if Less than Authorized: _____

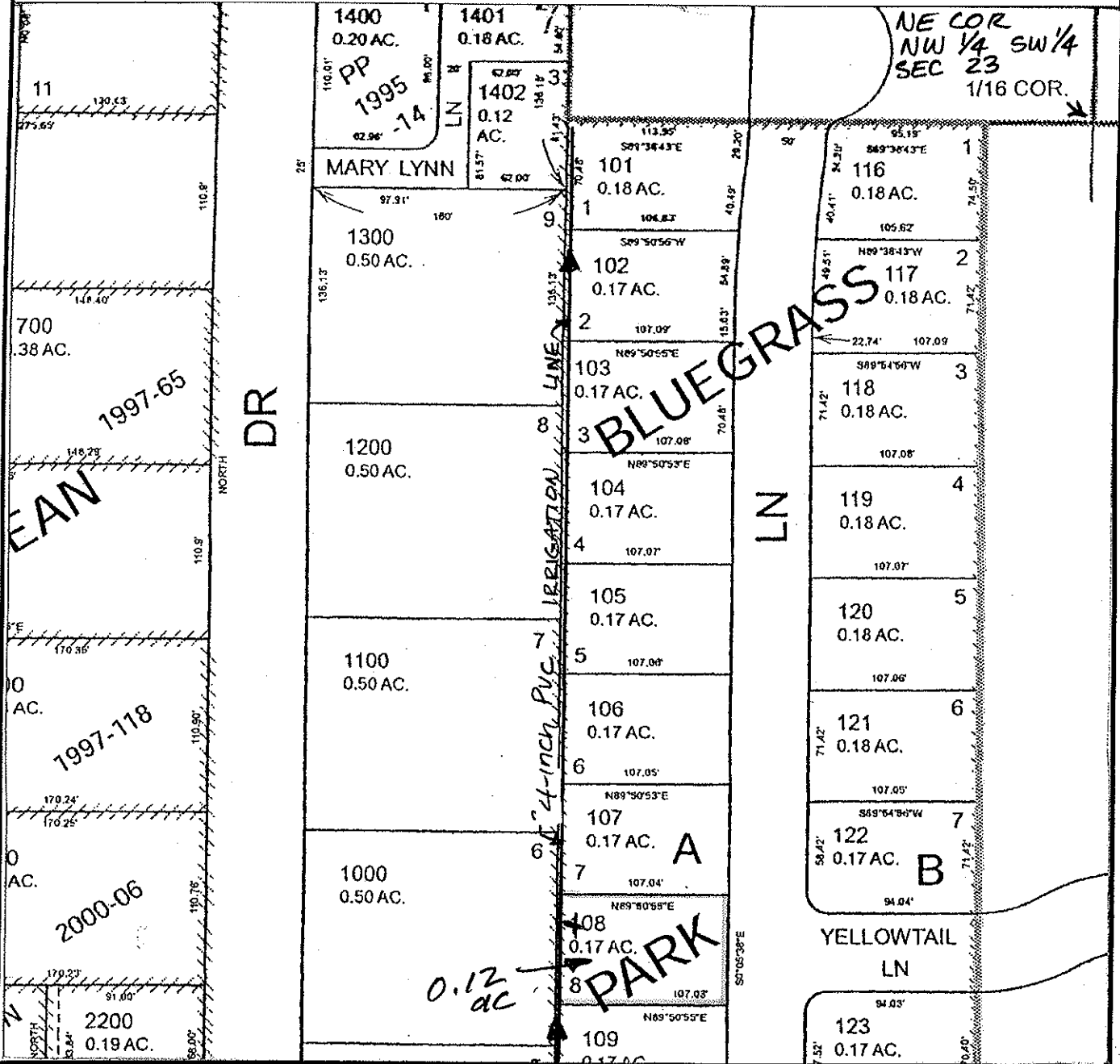
Inspected By: Donald E Miller Date: 7-15-14

Instructions: Attach and label the corresponding final proof map.

NW 1/4 SW 1/4 Section 23, T 36 S, R 6 W, WM

Josephine County, Oregon

Scale: 1" = 100'



FINAL PROOF MAP

NUNN FAMILY TRUST

RONALD C & MARCIA K NUNN - TRUSTEES

TAX LOT #: 2000/1108 0.12 **ACRES**

GRANTS PASS ID

DIN: 7698-244

CLAIM OF BENEFICIAL USE Site Report

Transfer Number: T-7698

District Internal Notice #: 7698-245

User Name: RONALD C & MARCIA K NUNN

Situs: 1412 KOKANEE LANE

Place of Use:

USE	TWP	RNG	SEC	QTR	QTR	TAX LOT	TOTAL AC
IRR	36 S	6W	23	NW	SW	2000/110	0.12

District Conveyance System:

Description of Delivery System: 4-inch PVC IRRIG. LINE + HOSE BIB in yard ^{2" PVC} Stand pipe

Headgate: H-86

Canal: GRAVITY CANAL

Beneficial Use:

Description of Beneficial Use: shrubs, flowers, trees, lawn

Method Used to Calculate Beneficial Use: Visual

User Interviewed:

Yes

No

Beneficial Use Made as Authorized

Yes

No

Description of Beneficial Use if Less than Authorized: _____

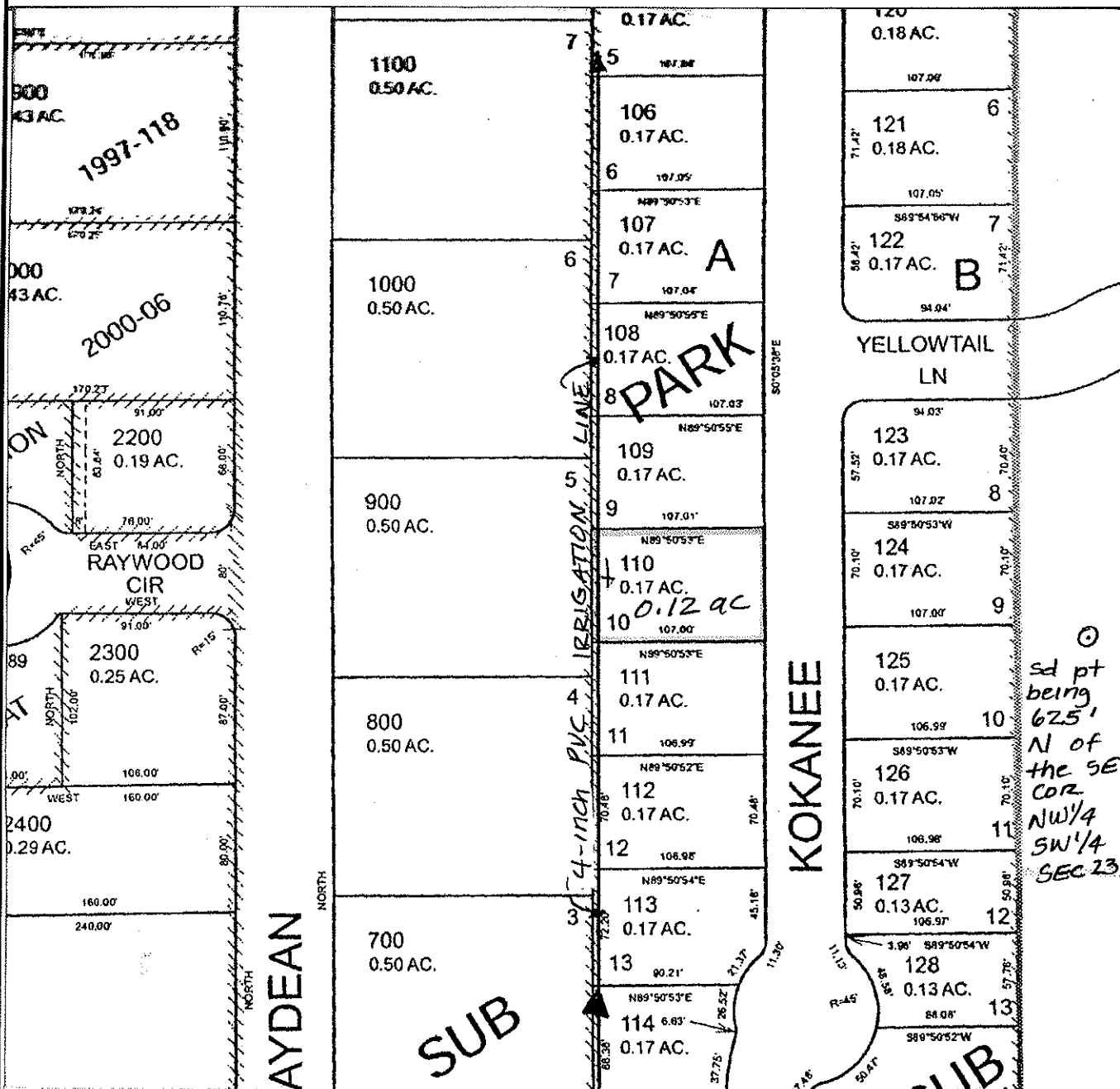
Inspected By: Donald E Miller Date: 7-15-14

Instructions: Attach and label the corresponding final proof map.

NW 1/4 SW 1/4 Section 23, T 36 S, R 6 W, WM

Josephine County, Oregon

Scale: 1" = 100'



FINAL PROOF MAP

RONALD C & MARCIA K NUNN TRUSTEES
NUNN FAMILY TRUST

TAX LOT #: 2000/110 0.12 ACRES

GRANTS PASS ID

DIN: 7698-245

CLAIM OF BENEFICIAL USE Site Report

Transfer Number: T-7698

District Internal Notice #: 7698-246

User Name: BETTY JEAN BOLCH TRUSTEE

Situs: 1422 KOKANEE LANE

Place of Use:

USE	TWP	RNG	SEC	QTR	QTR	TAX LOT	TOTAL AC
IRR	36 S	6W	23	NW	SW	2000/111	0.12

District Conveyance System:

Description of Delivery System: 4-INCH PVC IRRIG. LINE - STAND PIPE ^{2" PVC}
& HOSE BIB IN YARD
 Headgate: H-86 Canal: GRAVITY CANAL

Beneficial Use:

Description of Beneficial Use: SHRUBS, FLOWERS, TREES, LAWN
 Method Used to Calculate Beneficial Use: Visual

User Interviewed: () Yes () No
 Beneficial Use Made as Authorized () Yes () No

Description of Beneficial Use if Less than Authorized: _____

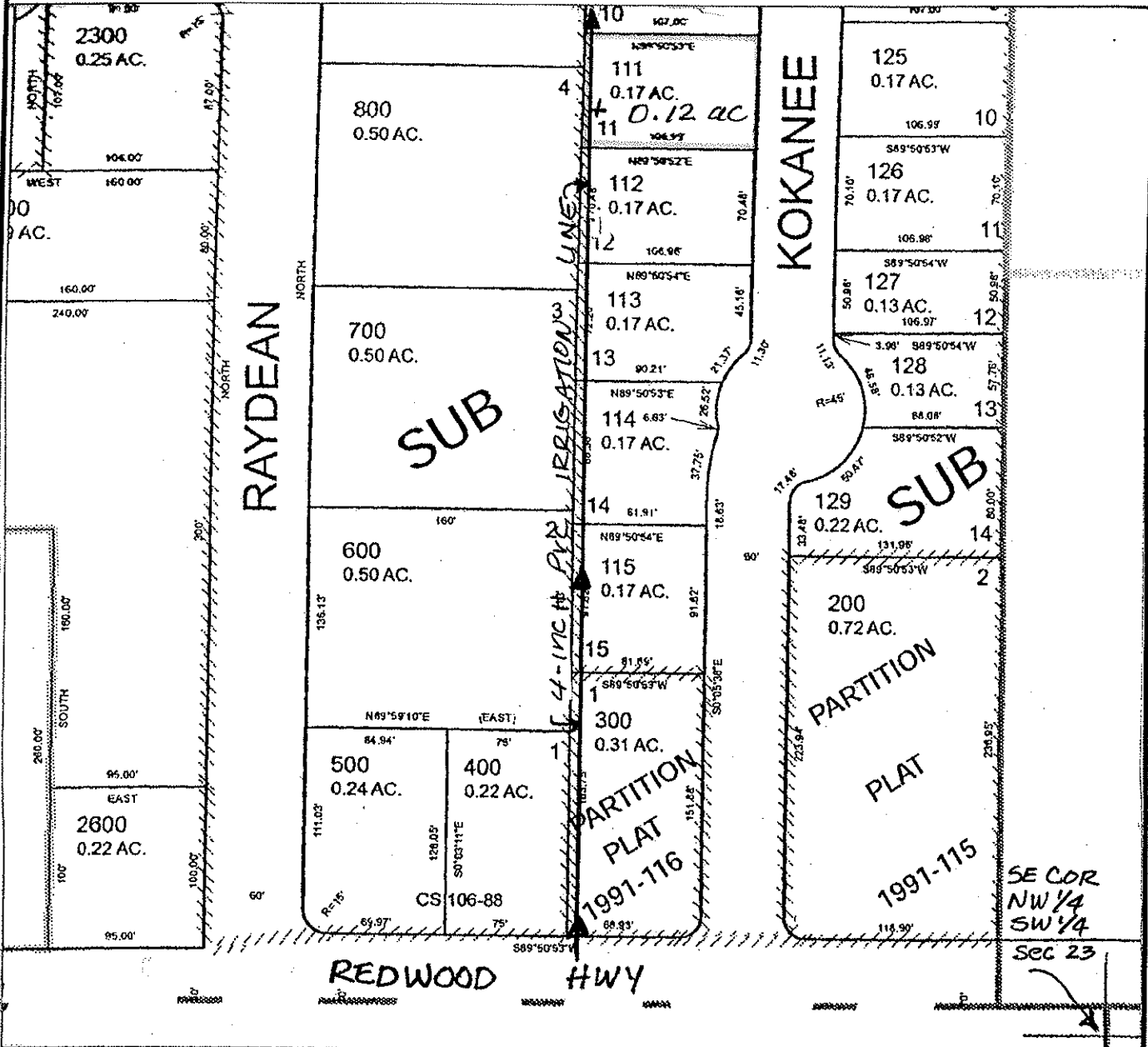
Inspected By: Donald E Miller Date: 7-15-14

Instructions: Attach and label the corresponding final proof map.

NW 1/4 SW 1/4 Section 23, T 36 S, R 6 W, WM

Josephine County, Oregon

Scale: 1" = 100'



FINAL PROOF MAP

BOLCH LIVING TRUST

BETTY JEAN BOLCH - TRUSTEE

TAX LOT #: 2000/111 0.12 ACRES

GRANTS PASS ID

DIN: 7698-246

CLAIM OF BENEFICIAL USE Site Report

Transfer Number: T-7698

District Internal Notice #: 7698-247

User Name: MARJORIE SPICKLER/GAIL TRESSEL

Situs: 1436/1438 KOKANEE LANE

Place of Use:

USE	TWP	RNG	SEC	QTR	QTR	TAX LOT	TOTAL AC
IRR	36 S	6W	23	NW	SW	2000/112	0.14

District Conveyance System:

Description of Delivery System: 4-inch PVC pipe; ^{2" PVC} STAND PIPE & HOSE
BIB IN YARD-

Headgate: H-86

Canal: GRAVITY CANAL

Beneficial Use:

Description of Beneficial Use: sprinkles; shrubs, trees, flowers, lawn

Method Used to Calculate Beneficial Use: visual

User Interviewed: () Yes () No

Beneficial Use Made as Authorized () Yes () No

Description of Beneficial Use if Less than Authorized: _____

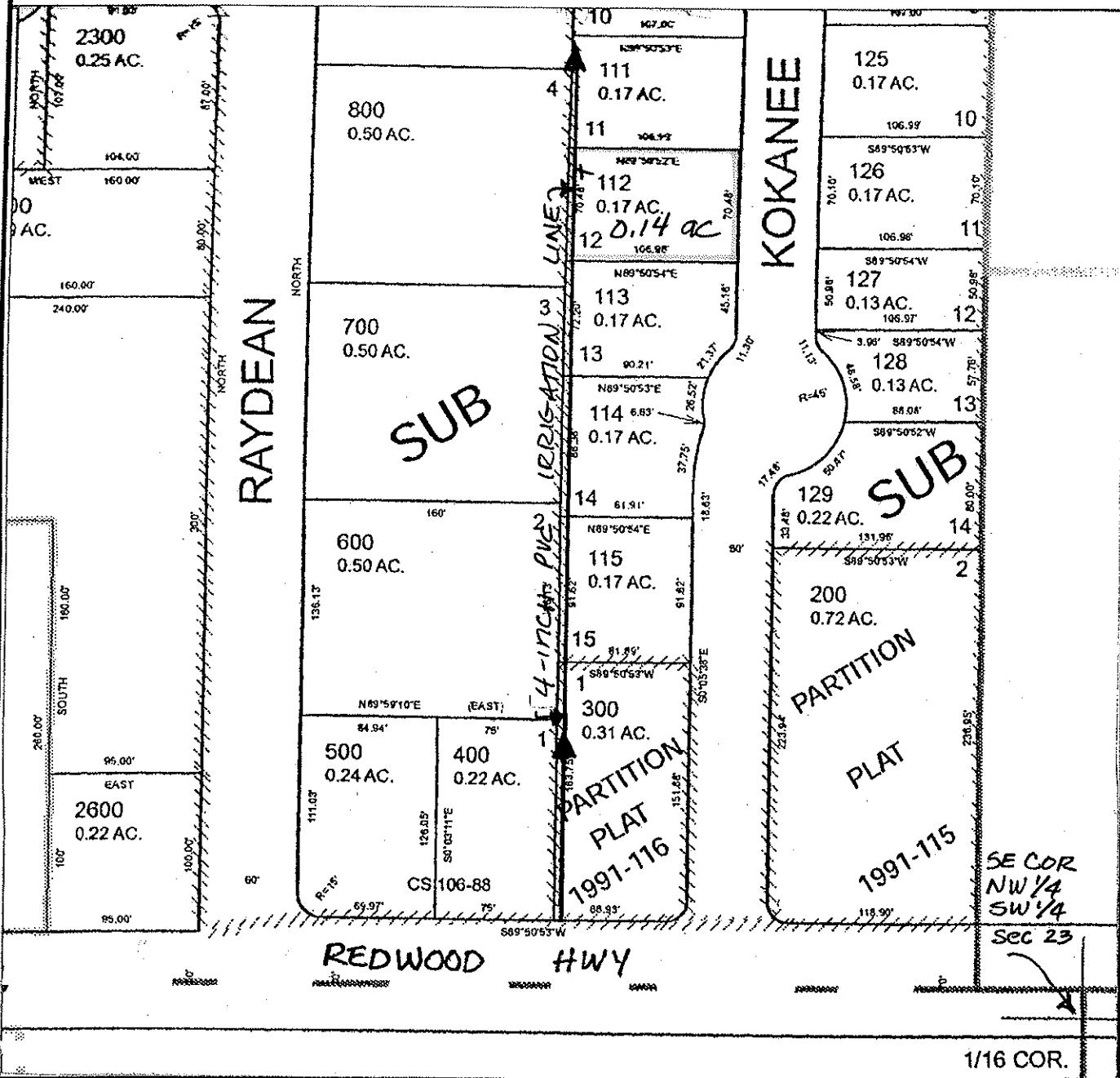
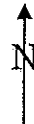
Inspected By: Donald E Miller Date: 7-15-14

Instructions: Attach and label the corresponding final proof map.

NW 1/4 SW 1/4 Section 23, T 36 S, R 6 W, WM

Josephine County, Oregon

Scale: 1" = 100'



FINAL PROOF MAP

MARJORIE SPICKLER

TAX LOT #: ^{2000/} 112 0.14 ACRES

GRANTS PASS ID

DIN: 7698-247

CLAIM OF BENEFICIAL USE Site Report

Transfer Number: T-7698

District Internal Notice #: 7698-248

User Name: Gregg Painton

Situs: 1444 KOKANEE LANE

Place of Use:

USE	TWP	RNG	SEC	QTR	QTR	TAX LOT	TOTAL AC
IRR	36 S	6W	23	NW	SW	2000/113	0.13

District Conveyance System:

Description of Delivery System: 4" PVC PIPE, ^{2" PVC} STAND PIPE & HOSE BIB

Headgate: H-86

Canal: GRAVITY CANAL

Beneficial Use:

Description of Beneficial Use: SHRUBS, FLOWERS, TREES, LAWN

Method Used to Calculate Beneficial Use: VISUAL

User Interviewed: Yes No
 Beneficial Use Made as Authorized Yes No

Description of Beneficial Use if Less than Authorized: _____

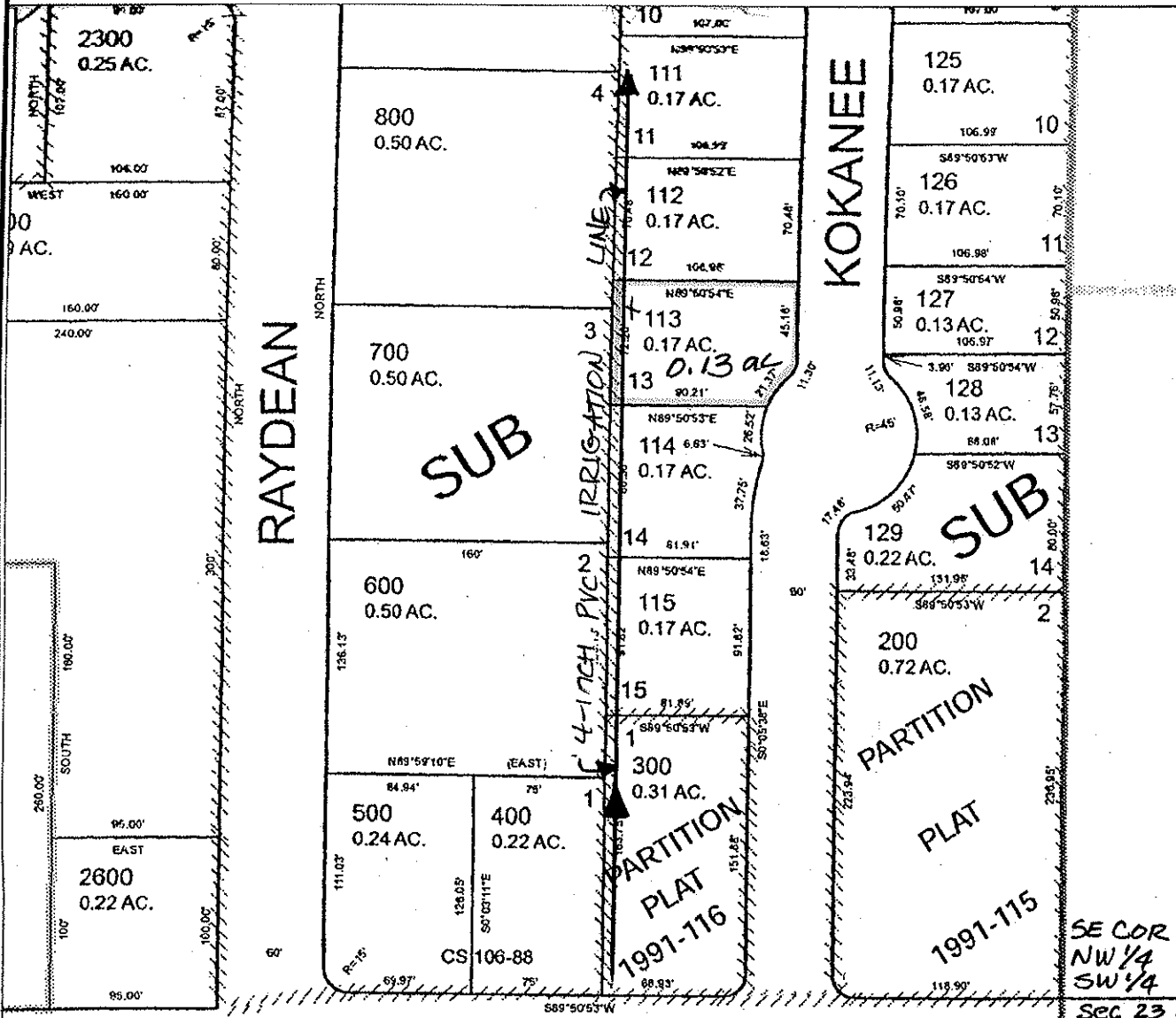
Inspected By: Donald E Miller Date: 9-15-14

Instructions: Attach and label the corresponding final proof map.

NW 1/4 SW 1/4 Section 23, T 36 S, R 6 W, WM

Josephine County, Oregon

Scale: 1" = 100'



FINAL PROOF MAP

GREGG PAINTON

TAX LOT #: 2000/113 0.13 ACRES

GRANTS PASS ID

DIN: 7698-248

**CLAIM OF BENEFICIAL USE
Site Report**

Transfer Number: T-7698

District Internal Notice #: 7698-249

User Name: FRANK B & DEMA K THIEME

Situs: 1460 KOKANEE LANE

Place of Use:

USE	TWP	RNG	SEC	QTR	QTR	TAX LOT	TOTAL AC
IRR	36 S	6W	23	NW	SW	2000/114	0.12

District Conveyance System:

Description of Delivery System: 4-INCH PVC PIPE - ^{2" PVC} STAND PIPE & HOSE bib in yard
Headgate: H-86 Canal: GRAVITY CANAL

Beneficial Use:

Description of Beneficial Use: shrubs, flowers, trees, lawn
Method Used to Calculate Beneficial Use: Visual

User Interviewed: Yes No
Beneficial Use Made as Authorized Yes No

Description of Beneficial Use if Less than Authorized: _____

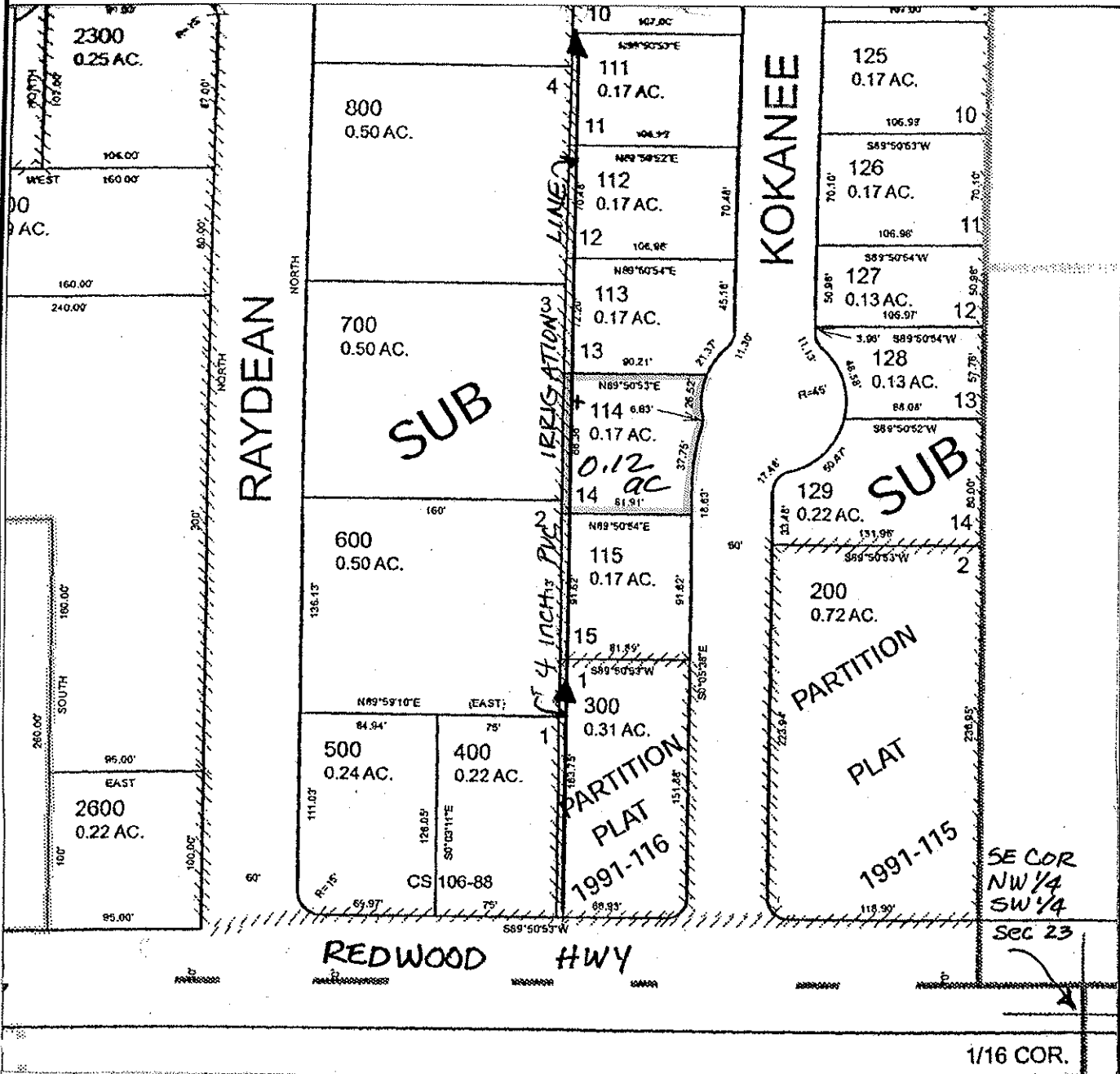
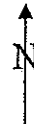
Inspected By: Donald E Miller Date: 7-15-14

Instructions: Attach and label the corresponding final proof map.

NW 1/4 SW 1/4 Section 23, T 36 S, R 6 W, WM

Josephine County, Oregon

Scale: 1" = 100'



FINAL PROOF MAP

FRANK B & DEMA K THIEME

TAX LOT #: 2000/114 0.12 ACRES

GRANTS PASS ID

DIN: 7698-249

CLAIM OF BENEFICIAL USE Site Report

Transfer Number: T-7698

District Internal Notice #: 7698-250

User Name: EPIFANIA G DALTON

Situs: 1472 KOKANEE LANE

Place of Use:

USE	TWP	RNG	SEC	QTR	QTR	TAX LOT	TOTAL AC
IRR	36 S	6W	23	NW	SW	2000/115	0.11

District Conveyance System:

Description of Delivery System: 4-inch PVC Pipe; ^{2" PVC} stand pipe + hose bib in yard

Headgate: H-86

Canal: GRAVITY CANAL

Beneficial Use:

Description of Beneficial Use: Sprinkler, shrubs, flowers, lawn, trees

Method Used to Calculate Beneficial Use: Visual

User Interviewed: Yes No

Beneficial Use Made as Authorized Yes No

Description of Beneficial Use if Less than Authorized: _____

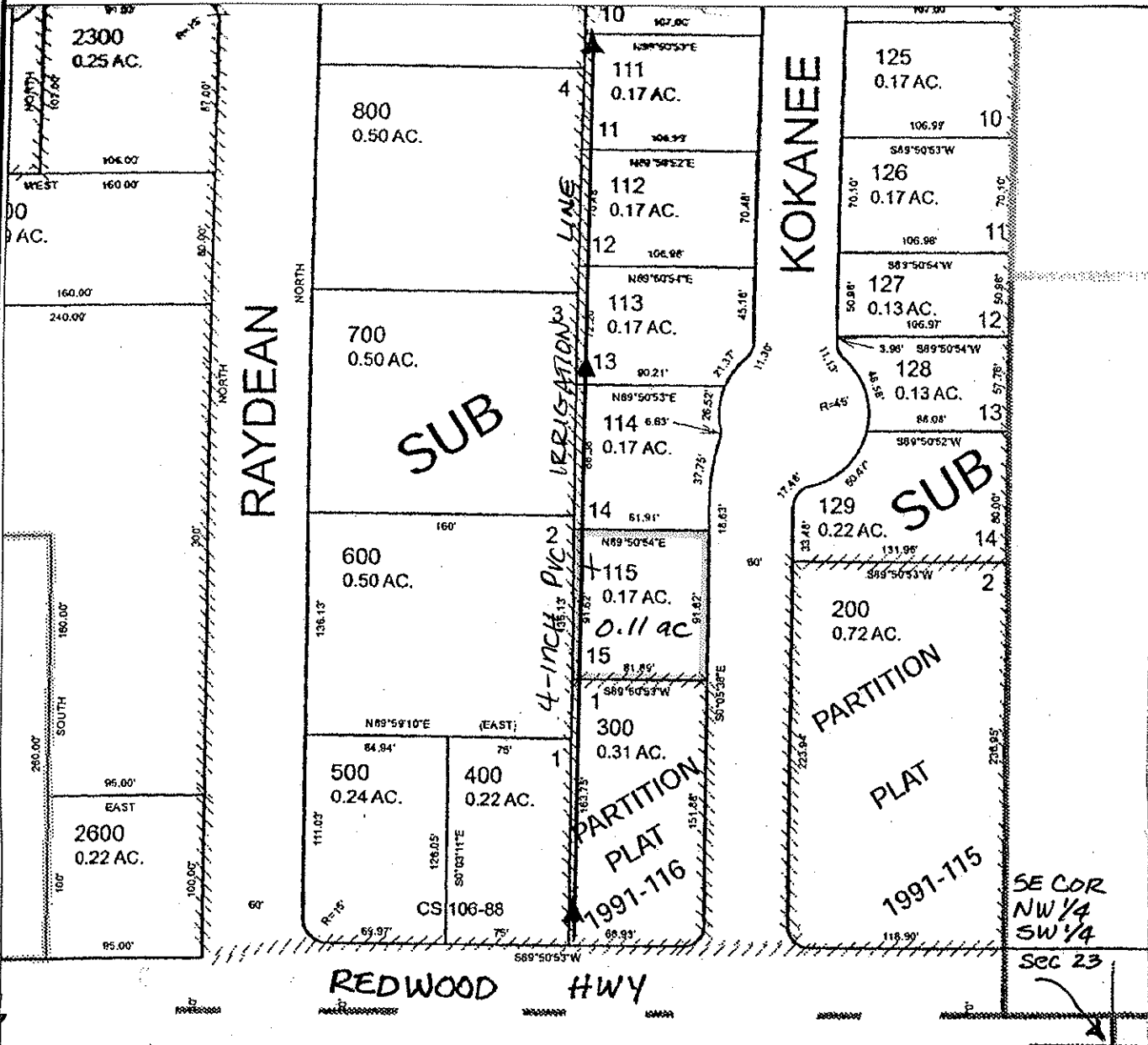
Inspected By: Donald E Miller Date: 7-15-14

Instructions: Attach and label the corresponding final proof map.

NW 1/4 SW 1/4 Section 23, T 36 S, R 6 W, WM

Josephine County, Oregon

Scale: 1" = 100'



FINAL PROOF MAP

EPIFANIA G DALTON

TAX LOT #: 2000/115 0.11 ACRES

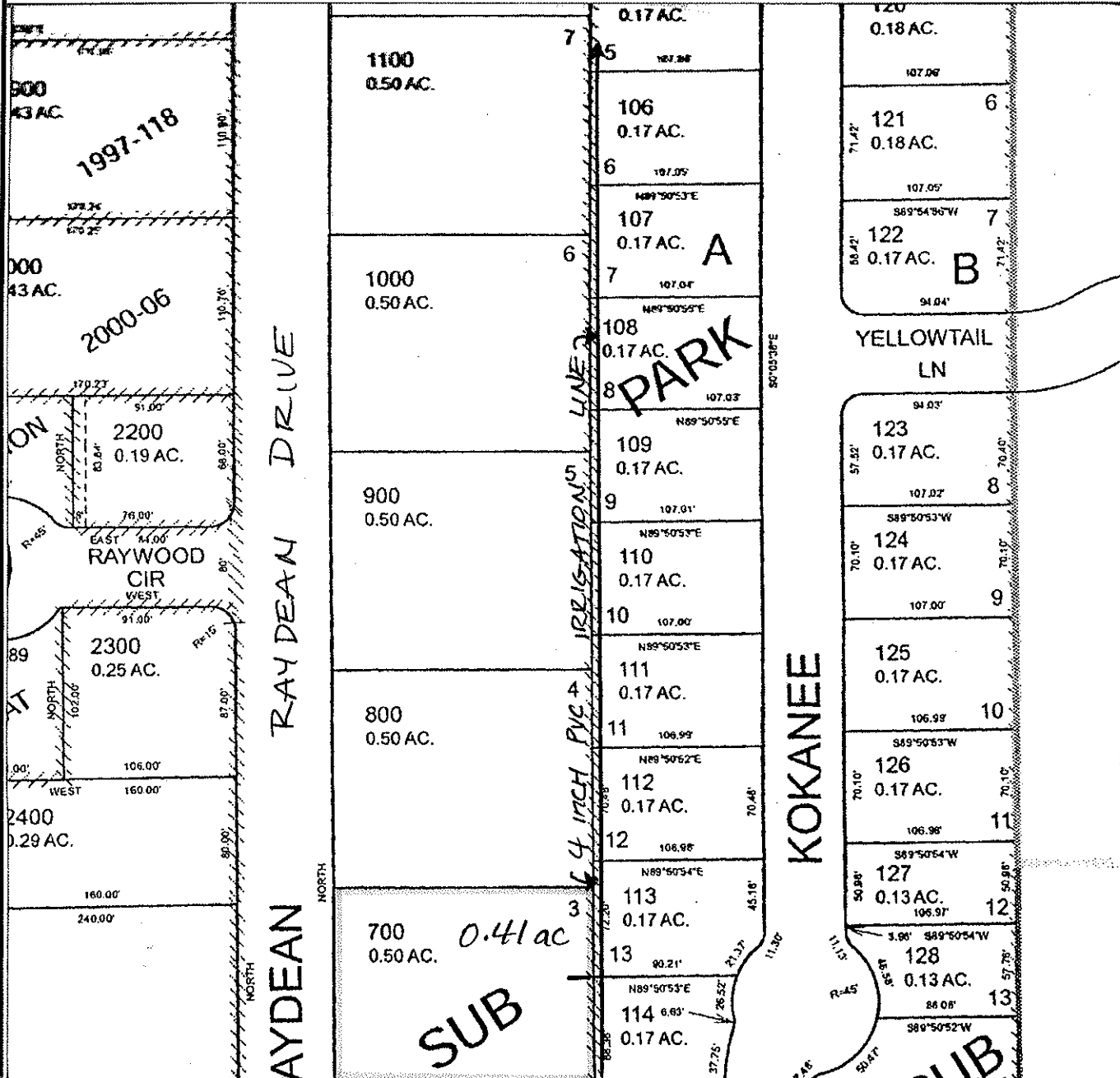
GRANTS PASS ID

DIN: 7698-250

NW 1/4 SW 1/4 Section 23, T 36 S, R 6 W, WM

Josephine County, Oregon

Scale: 1" = 100'



FINAL PROOF MAP

STEPHEN J H BIVENS

TAX LOT #: 2103 / 700 0.41 ACRES

GRANTS PASS ID

DIN: 769B-264

CLAIM OF BENEFICIAL USE Site Report

Transfer Number: T-7698

District Internal Notice #: 7698-211

User Name: RASHELL D DUFFY

Situs: 653 BALSAM ROAD

Place of Use:

USE	TWP	RNG	SEC	QTR	QTR	TAX LOT	TOTAL AC
IRR	36 S	6W	13	SW	SE	3300/800	0.07

District Conveyance System:

Description of Delivery System: 6" PVC PIPE WITH 2" PVC STAND PIPE AND HOSE BIB

Headgate: PRIVATE

Canal: NWU/MIDDLE DITCH

Beneficial Use:

Description of Beneficial Use: LAWN, SHRUBS, TREES, FLOWERS

Method Used to Calculate Beneficial Use: VISUAL INSPECTION

User Interviewed:

Yes No

Beneficial Use Made as Authorized

Yes No

Description of Beneficial Use if Less than Authorized: _____

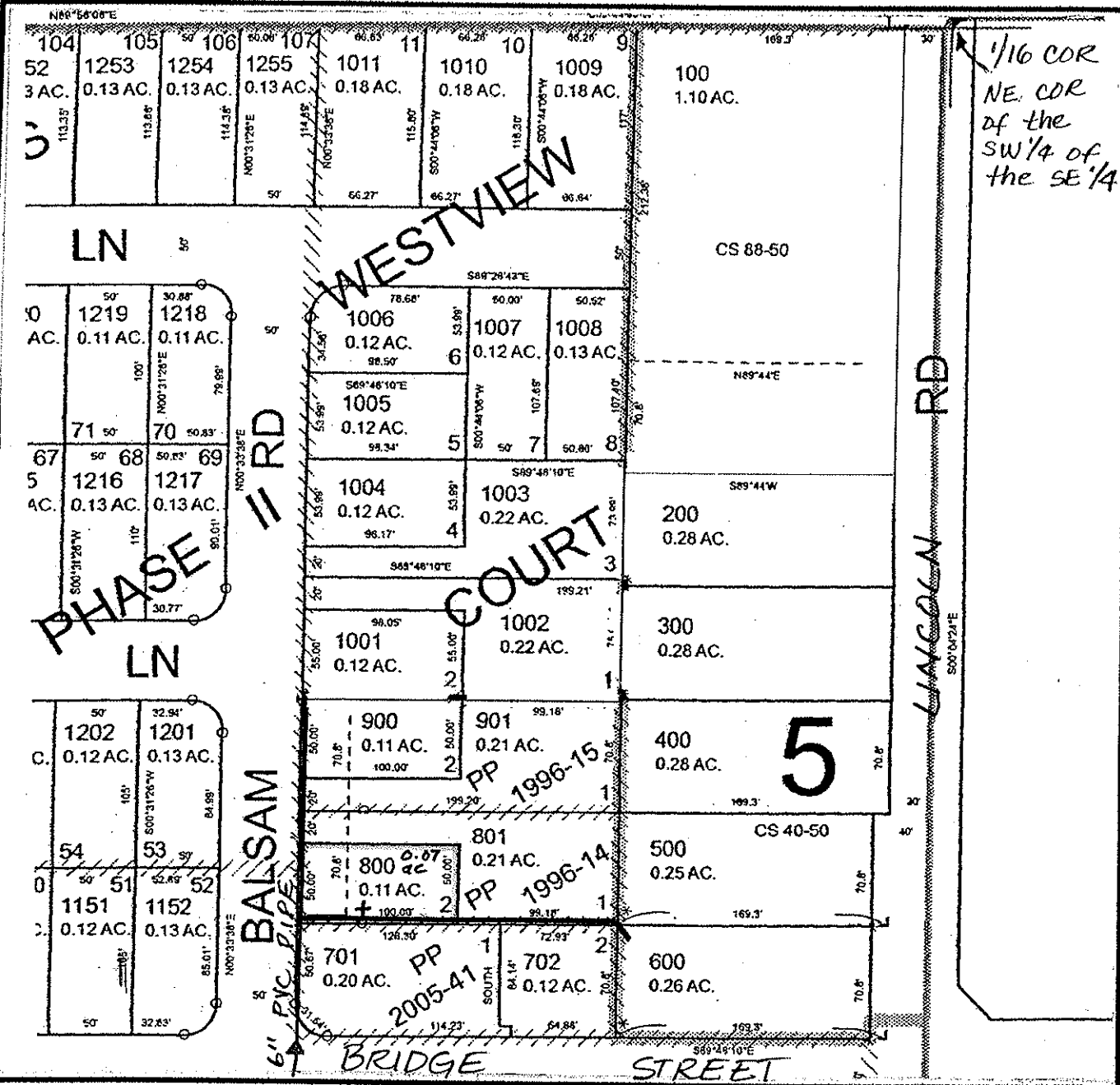
Inspected By: Donald E Miller Date: 7-15-14

Instructions: Attach and label the corresponding final proof map.

SW 1/4 SE 1/4 Section 13, T 36 S, R 6 W, WM

Josephine County, Oregon

Scale: 1" = 100'



FINAL PROOF MAP

RASHELL D DUFFY

TAX LOT #: 3300/800 0.07 ACRES

GRANTS PASS ID

DIN: 7698-211

CLAIM OF BENEFICIAL USE Site Report

Transfer Number: T-7698

District Internal Notice #: 2010-315

User Name: ELOISE E FINLEY TRUST

Situs: 647 BALSAM ROAD

Place of Use:

USE	TWP	RNG	SEC	QTR	QTR	TAX LOT	TOTAL AC
IRR	36 S	6W	13	SW	SE	3300/801	0.17

District Conveyance System:

Description of Delivery System: 6" PVC Pipe WITH 2" PVC hose bib and stand pipe

Headgate: PRIVATE

Canal: NWU/MIDDLE DITCH

Beneficial Use:

Description of Beneficial Use: lawn, flowers, shrubs, trees

Method Used to Calculate Beneficial Use: Visual inspection

User Interviewed:

Yes

No

Beneficial Use Made as Authorized

Yes

No

Description of Beneficial Use if Less than Authorized: _____

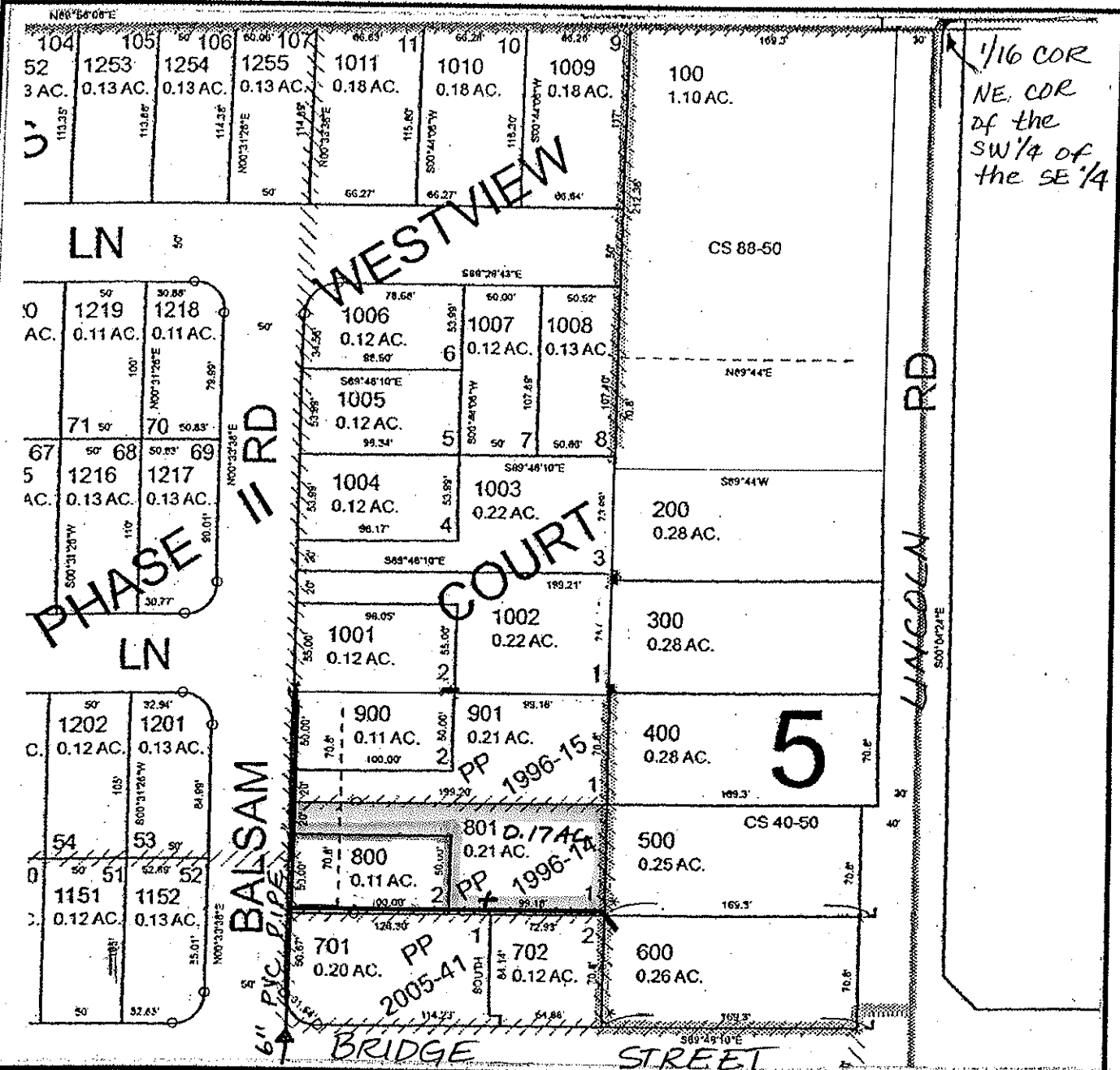
Inspected By: Donald E Miller Date: 7-15-14

Instructions: Attach and label the corresponding final proof map.

SW 1/4 SE 1/4 Section 13, T 36 S, R 6 W, WM

Josephine County, Oregon

Scale: 1" = 100'



FINAL PROOF MAP

ELOISE E. FINLEY TRUST

TAX LOT #: 3300/801 - 0.17 ACRES

GRANTS PASS ID

DIN: 2010-315

CLAIM OF BENEFICIAL USE Site Report

Transfer Number: T-7698

District Internal Notice #: 7698-213

User Name: LORETTA Y CAMPBELL

Situs: 641 BALSAM ROAD

Place of Use:

USE	TWP	RNG	SEC	QTR	QTR	TAX LOT	TOTAL AC
IRR	36 S	6W	13	SW	SE	3400/900	0.07

District Conveyance System:

Description of Delivery System: 6" PVC PIPE, 2" Stand pipe & hose bib in yard

Headgate: PRIVATE

Canal: NWU/MIDDLE DITCH

Beneficial Use:

Description of Beneficial Use: flowers, lawn, shrubs, trees

Method Used to Calculate Beneficial Use: VISUAL INSPECTION

User Interviewed:

Yes

No

Beneficial Use Made as Authorized

Yes

No

Description of Beneficial Use if Less than Authorized: _____

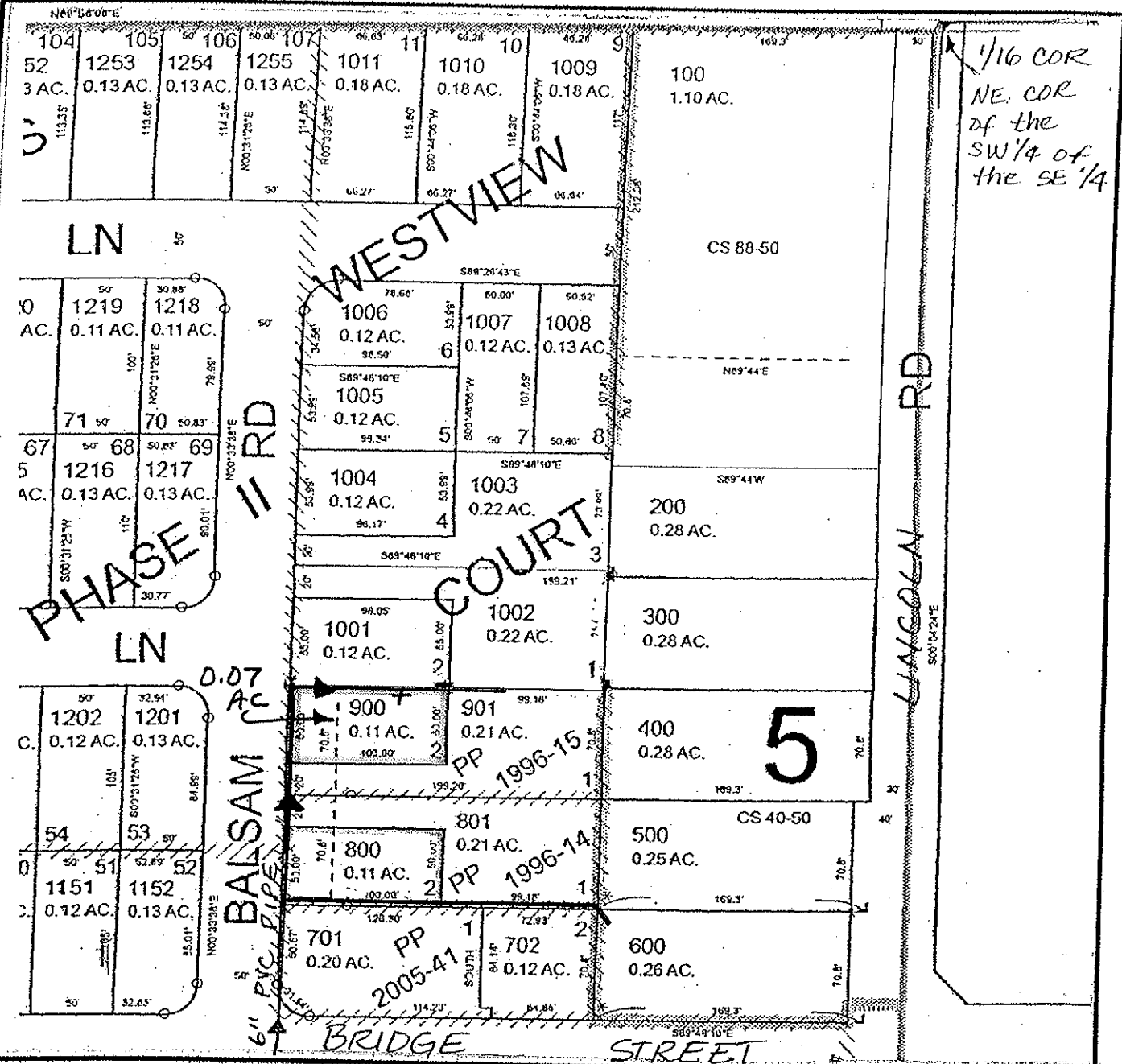
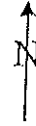
Inspected By: Donald E Miller Date: 7-15-14

Instructions: Attach and label the corresponding final proof map.

SW 1/4 SE 1/4 Section 13, T 36 S, R 6 W, WM

Josephine County, Oregon

Scale: 1" = 100'



FINAL PROOF MAP

LORETTA Y CAMBELL

TAX LOT #: 3400/900 0.07 ACRES

GRANTS PASS ID

DIN: 7698-213

CLAIM OF BENEFICIAL USE Site Report

Transfer Number: T-7698

District Internal Notice #: 7698-214

User Name: SAMUELSEN RENTAL LLC

Situs: 645 BALSAM ROAD

Place of Use:

USE	TWP	RNG	SEC	QTR	QTR	TAX LOT	TOTAL AC
IRR	36 S	6W	13	SW	SE	3400/901	0.16

District Conveyance System:

Description of Delivery System: 6" PVC PIPE; 2" stand pipe and hose bib

Headgate: PRIVATE

Canal: NWU/MIDDLE DITCH

Beneficial Use:

Description of Beneficial Use: lawn, flowers, shrubs, trees

Method Used to Calculate Beneficial Use: visual inspection

User Interviewed:

Yes

No

Beneficial Use Made as Authorized

Yes

No

Description of Beneficial Use if Less than Authorized: _____

Inspected By:

Donald E Miller

Date:

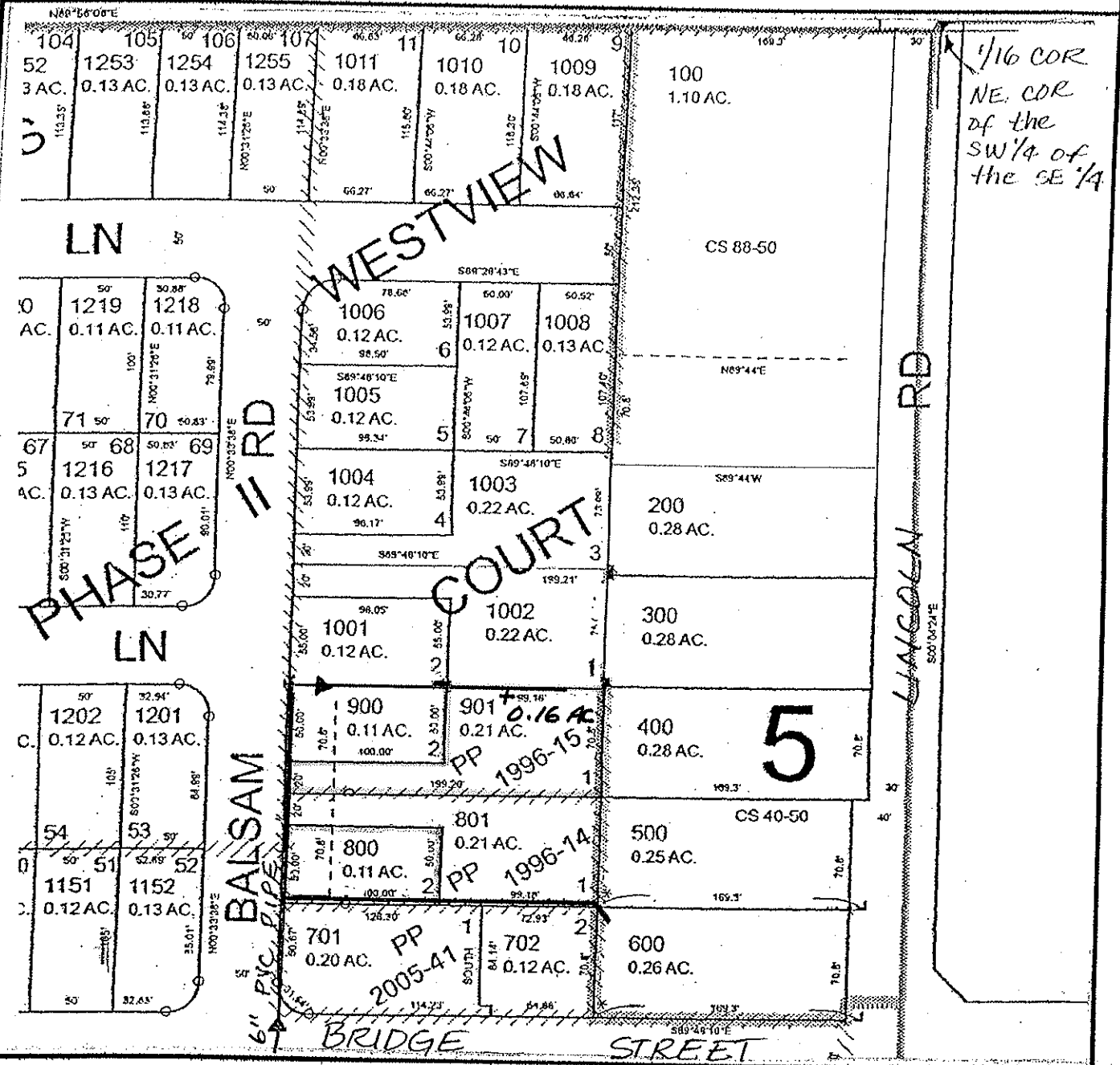
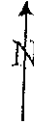
7-15-14

Instructions: Attach and label the corresponding final proof map.

SW 1/4 SE 1/4 Section 13, T 36 S, R 6 W, WM

Josephine County, Oregon

Scale: 1" = 100'



FINAL PROOF MAP

SAMUELSEN RENTAL LLC

TAX LOT #: 3400/901 0.16 ACRES

GRANTS PASS ID

DIN: 7698-214

CLAIM OF BENEFICIAL USE Site Report

Transfer Number: T-7698

District Internal Notice #: 7698-215

User Name: EARL D & LESLIE EZELL

Situs: 2194 LOWER RIVER ROAD

Place of Use:

USE	TWP	RNG	SEC	QTR	QTR	TAX LOT	TOTAL AC
IRR	36 S	6W	13	SW	SE	4000/1701	0.08

District Conveyance System:

Description of Delivery System: 12" PVC PIPE, PUMPS FROM CONCRETE BOX - SPRINKLES

Headgate: PRIVATE

Canal: NWU/MIDDLE DITCH

Beneficial Use:

Description of Beneficial Use: lawn, shrubs, flowers, trees, hedge

Method Used to Calculate Beneficial Use: visual inspection

User Interviewed:

Yes

No

Beneficial Use Made as Authorized

Yes

No

Description of Beneficial Use if Less than Authorized: _____

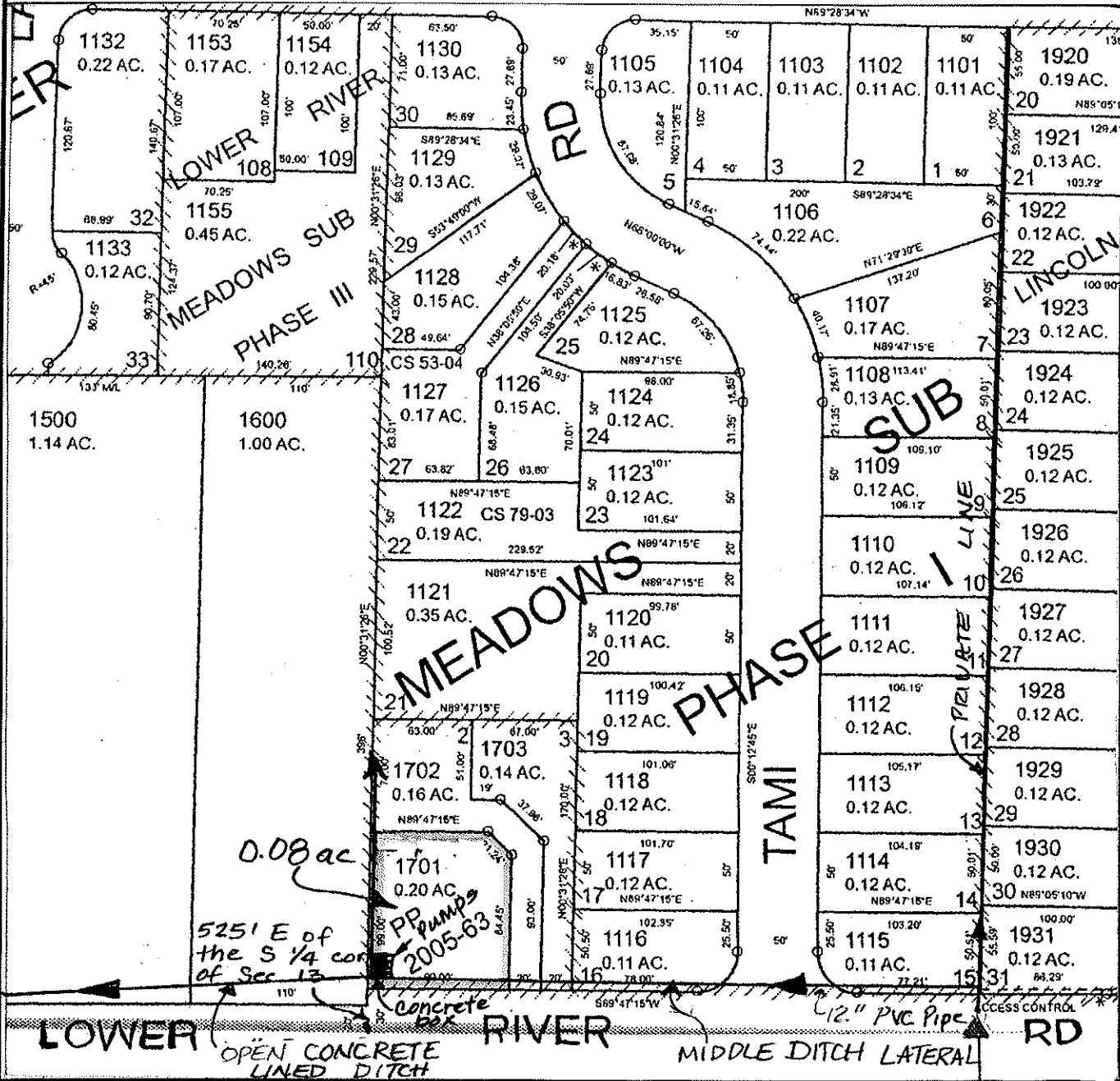
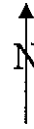
Inspected By: Donald E Miller Date: 7-15-14

Instructions: Attach and label the corresponding final proof map.

SW 1/4 SE 1/4 Section 13, T 36 S, R 6 W, WM

Josephine County, Oregon

Scale: 1" = 100'



FINAL PROOF MAP

EARL D & LESLIE EZELL

TAX LOT #: 4000/1701 0.08 ACRES

GRANTS PASS ID

DIN: 7698-215

CLAIM OF BENEFICIAL USE Site Report

Transfer Number: T-7698

District Internal Notice #: 7698-216

User Name: EARL D & LESLIE EZELL

Situs: LOWER RIVER ROAD

Place of Use:

USE	TWP	RNG	SEC	QTR	QTR	TAX LOT	TOTAL AC
IRR	36 S	6W	13	SW	SE	400 /1702	0.16

District Conveyance System:

Description of Delivery System: pumps from concrete box in SW CORNER of TAX LOT 1701; SPRINKLES

Headgate: PRIVATE

Canal: NWU/MIDDLE DITCH

Beneficial Use:

Description of Beneficial Use: grass, trees.

Method Used to Calculate Beneficial Use: VISUAL INSPECTION. PROPERTY OWNED BY SAME OWNER AS TAX LOT 1701. UNIMPROVED LAND

User Interviewed: Yes No

Beneficial Use Made as Authorized Yes No

Description of Beneficial Use if Less than Authorized: _____

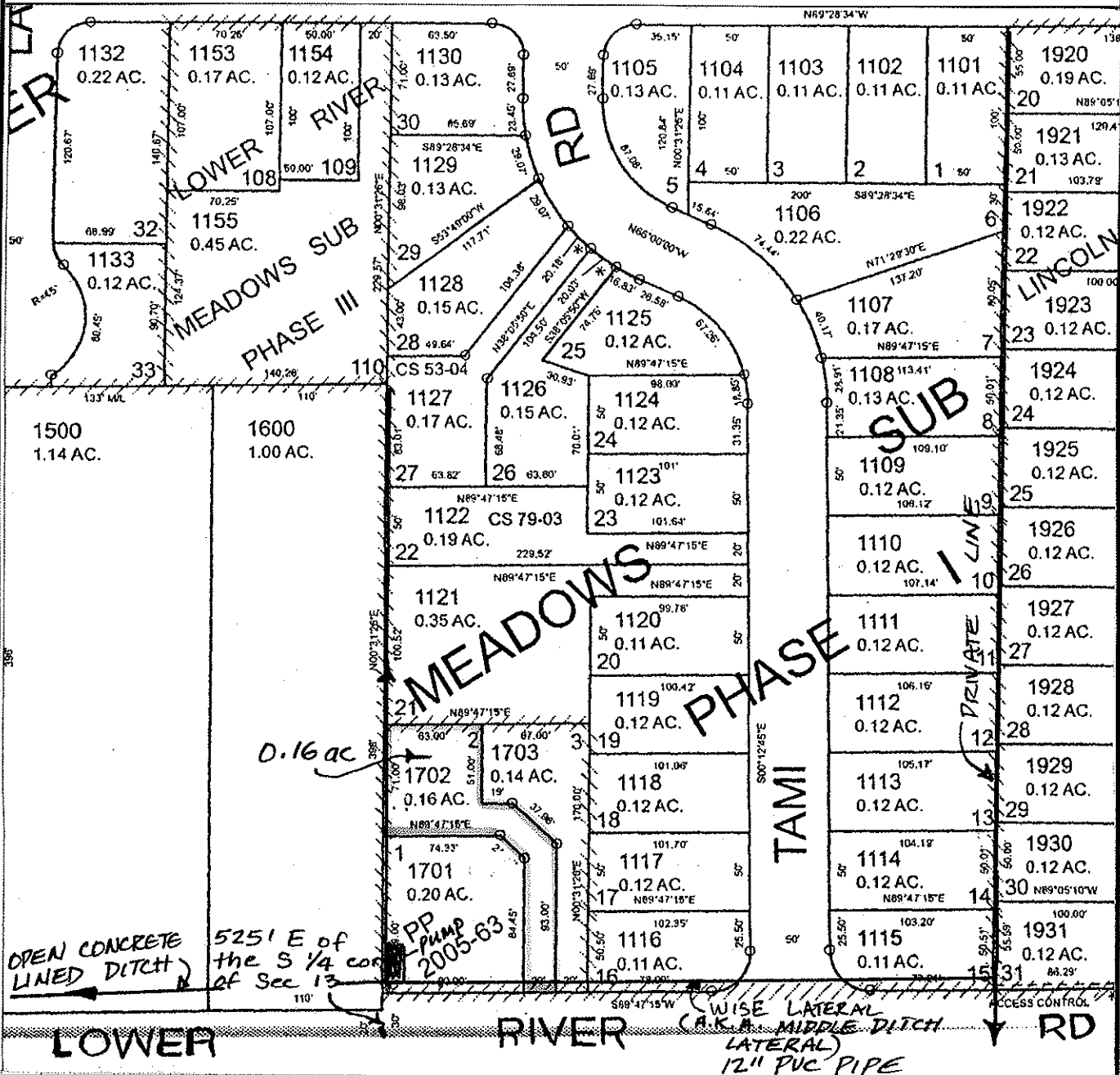
Inspected By: Donald E Miller Date: 7-15-14

Instructions: Attach and label the corresponding final proof map.

SW 1/4 SE 1/4 Section 13, T 36 S, R 6 W, WM

Josephine County, Oregon

Scale: 1" = 100'



FINAL PROOF MAP

EARL D & LESLIE EZELL

TAX LOT #: 400/1702 0.16 ACRES

GRANTS PASS ID

DIN: 7698-216

CLAIM OF BENEFICIAL USE Site Report

Transfer Number: T-7698

District Internal Notice #: 7698-217

User Name: EARL D & LESLIE EZELL

Situs: LOWER RIVER ROAD

Place of Use:

USE	TWP	RNG	SEC	QTR	QTR	TAX LOT	TOTAL AC
IRR	36 S	6W	13	SW	SE	4000/1703	0.14

District Conveyance System:

Description of Delivery System: pump in/on concrete box in SW CORNER OF TAXLOT 1701; SPRINKLES
 Headgate: PRIVATE Canal: NWU/MIDDLE DITCH

Beneficial Use:

Description of Beneficial Use: grass & trees.

Method Used to Calculate Beneficial Use: visual inspection. OWNED by same owner as tax lot 1701 & 1702. UNIMPROVED LAND.

User Interviewed: () Yes () No
 Beneficial Use Made as Authorized () Yes () No

Description of Beneficial Use if Less than Authorized: _____

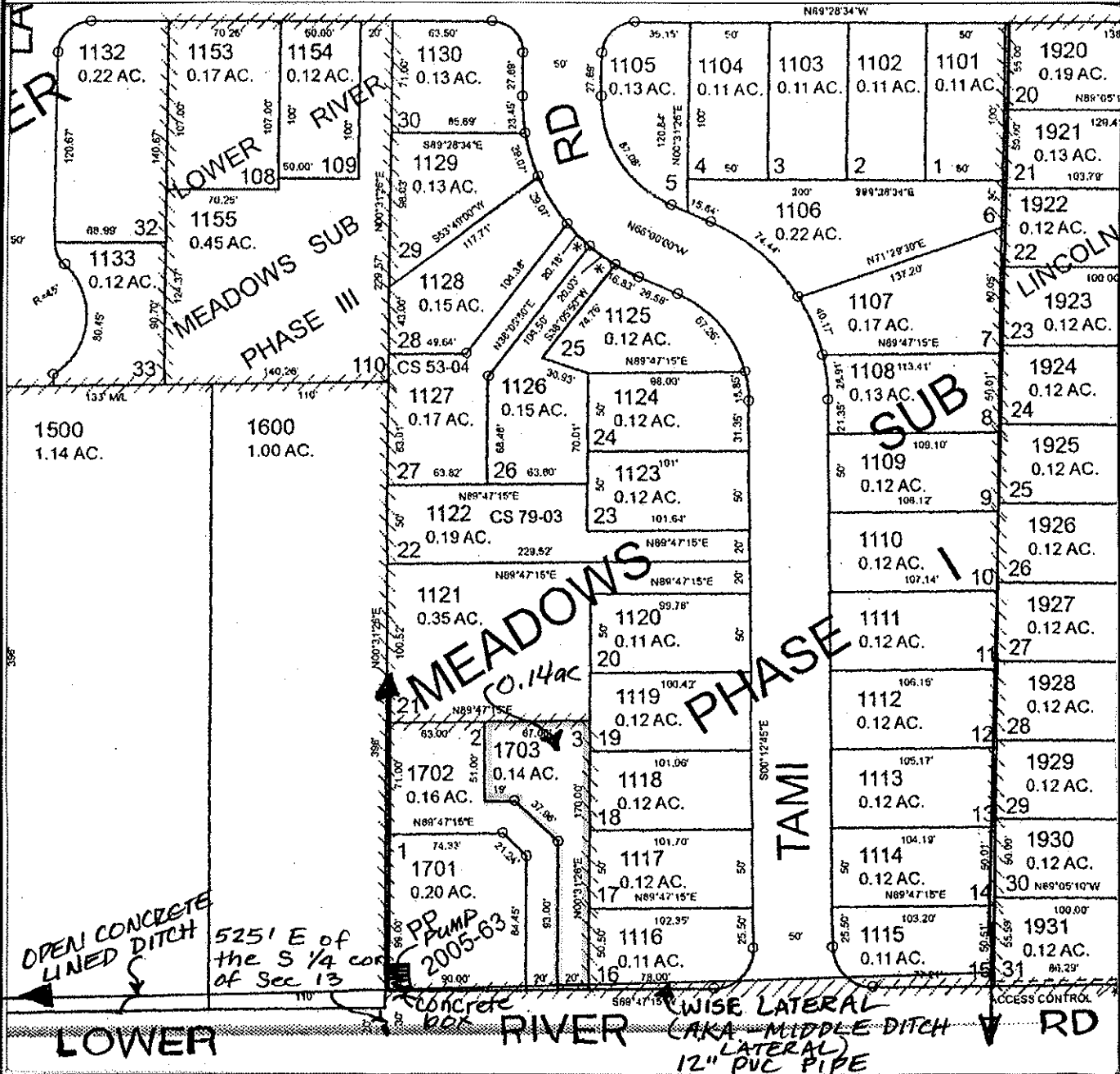
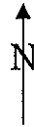
Inspected By: Donald E Miller Date: 7-15-14

Instructions: Attach and label the corresponding final proof map.

1/4 1/4 Section _____, T _____ S, R _____ W, WM

Josephine County, Oregon

Scale: 1" = _____



FINAL PROOF MAP

EARL D & LESLIE EZELL

TAX LOT #: 4000/1703 0.14 ACRES

GRANTS PASS ID

DIN: 7698-217

CLAIM OF BENEFICIAL USE Site Report

Transfer Number: T-7698

District Internal Notice #: 7698-218

User Name: RONALD C & MARCIA K NUNN

Situs: STONE CREST LANE

Place of Use:

USE	TWP	RNG	SEC	QTR	QTR	TAX LOT	TOTAL AC
IRR	36 S	6W	22	NW	SW	900/903	0.69

District Conveyance System:

Description of Delivery System: valve in box - Floods

Headgate: H-95

Canal: GRAVITY CANAL

Beneficial Use:

Description of Beneficial Use: PASTURE GRASS & TREES

Method Used to Calculate Beneficial Use: VISUAL INSPECTION

User Interviewed:

Yes

No

Beneficial Use Made as Authorized

Yes

No

Description of Beneficial Use if Less than Authorized: _____

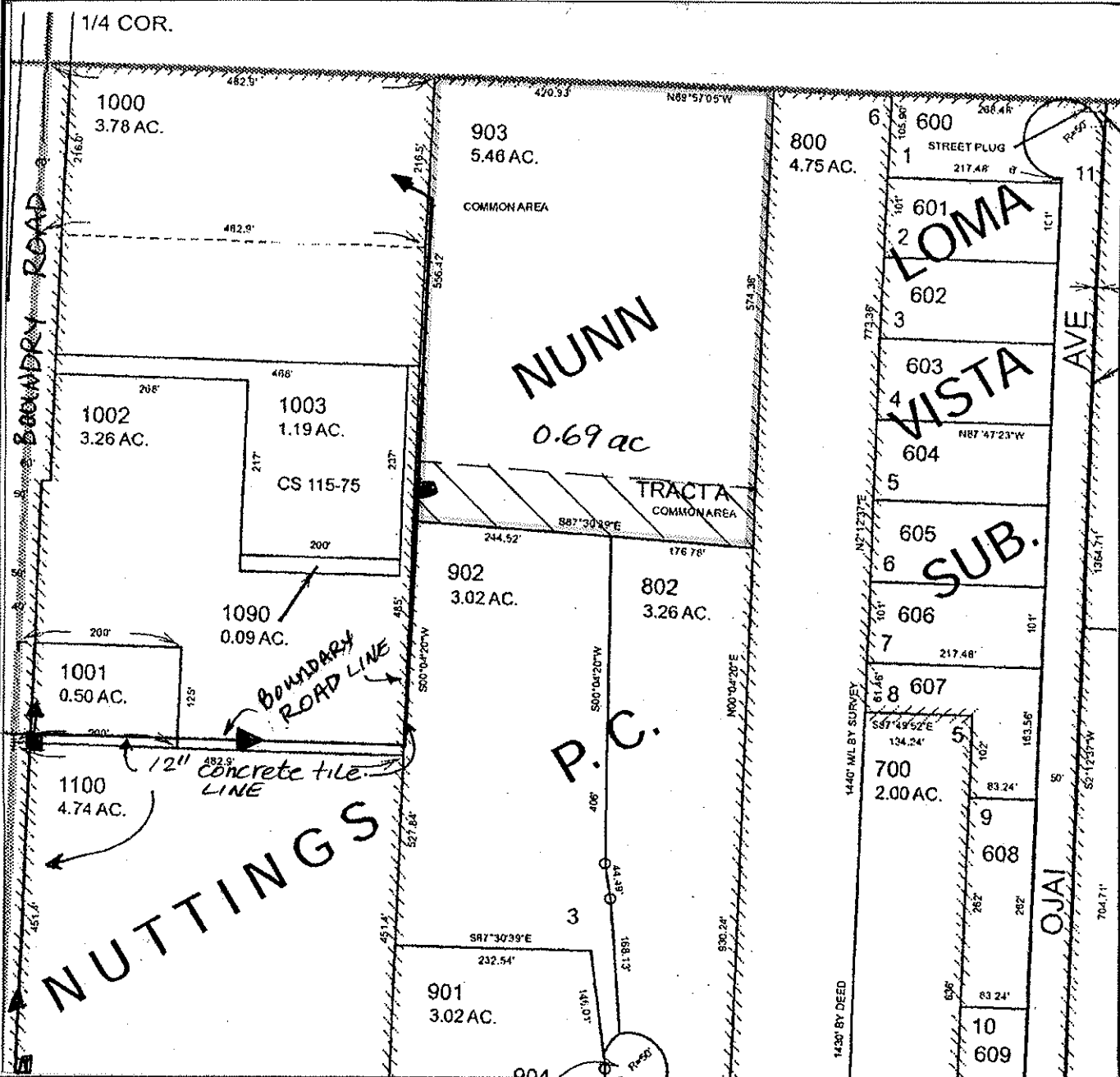
Inspected By: Donald E Miller Date: 7-15-14

Instructions: Attach and label the corresponding final proof map.

NW 1/4 SW 1/4 Section 22, T 36 S, R 6 W, WM

Josephine County, Oregon

Scale: 1" = 200'



FINAL PROOF MAP

RONALD C & MARCIA K NUNN

TAX LOT #: 900/903 0.69 ACRES

GRANTS PASS ID

DIN: 7698-218

CLAIM OF BENEFICIAL USE Site Report

Transfer Number: T-7698

District Internal Notice #: 7698-219

User Name: STEVEN L RUMREY

Situs: 1373 BOUNDARY LANE

Place of Use:

USE	TWP	RNG	SEC	QTR	QTR	TAX LOT	TOTAL AC
IRR	36 S	6W	22	NW	SW	1002	3.09

District Conveyance System:

Description of Delivery System FLOOD IRRIGATES FROM 12" TILE LINE

Headgate: H-72

Canal: GRAVITY CANAL

Beneficial Use:

Description of Beneficial Use: lawn, trees, shrubs, pasture, garden

Method Used to Calculate Beneficial Use: VISUAL INSPECTION

User Interviewed: Yes No

Beneficial Use Made as Authorized Yes No

Description of Beneficial Use if Less than Authorized: _____

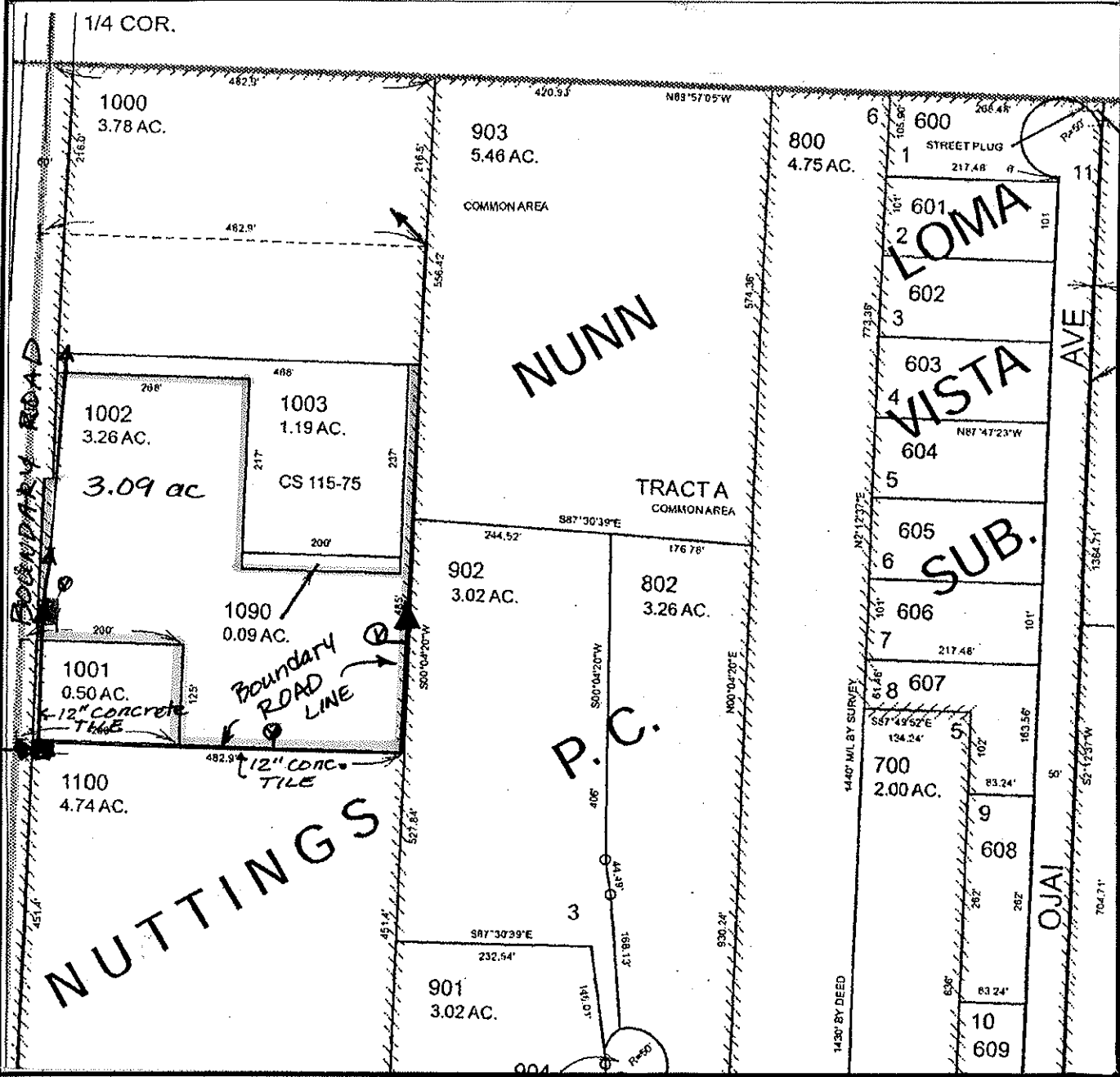
Inspected By: Donald E Miller Date: 7-15-14

Instructions: Attach and label the corresponding final proof map.

NW 1/4 SW 1/4 Section 22, T 36 S, R 6 W, WM

Josephine County, Oregon

Scale: 1" = 200'



FINAL PROOF MAP

STEVEN L. RUMREY

TAX LOT #: 1002 3.09 ACRES

GRANTS PASS ID

DIN: 7698-219

CLAIM OF BENEFICIAL USE Site Report

Transfer Number: T-7698

District Internal Notice #: 7698-220

User Name: LANCE A SR & LARA NICKERSON

Situs: 3925 REDWOOD AVENUE

Place of Use:

USE	TWP	RNG	SEC	QTR	QTR	TAX LOT	TOTAL AC
IRR	36 S	6W	22	SW	SW	1601	0.40

District Conveyance System:

Description of Delivery System: 4" PVC IRRIGATION LINE - PVC & 2" STAND PIPE & Hose bib

Headgate: PRIVATE

Canal: GRAVITY CANAL

Beneficial Use:

Description of Beneficial Use: lawn, shrubs, flowers trees

Method Used to Calculate Beneficial Use: VISUAL

User Interviewed:

Yes

No

Beneficial Use Made as Authorized

Yes

No

Description of Beneficial Use if Less than Authorized: _____

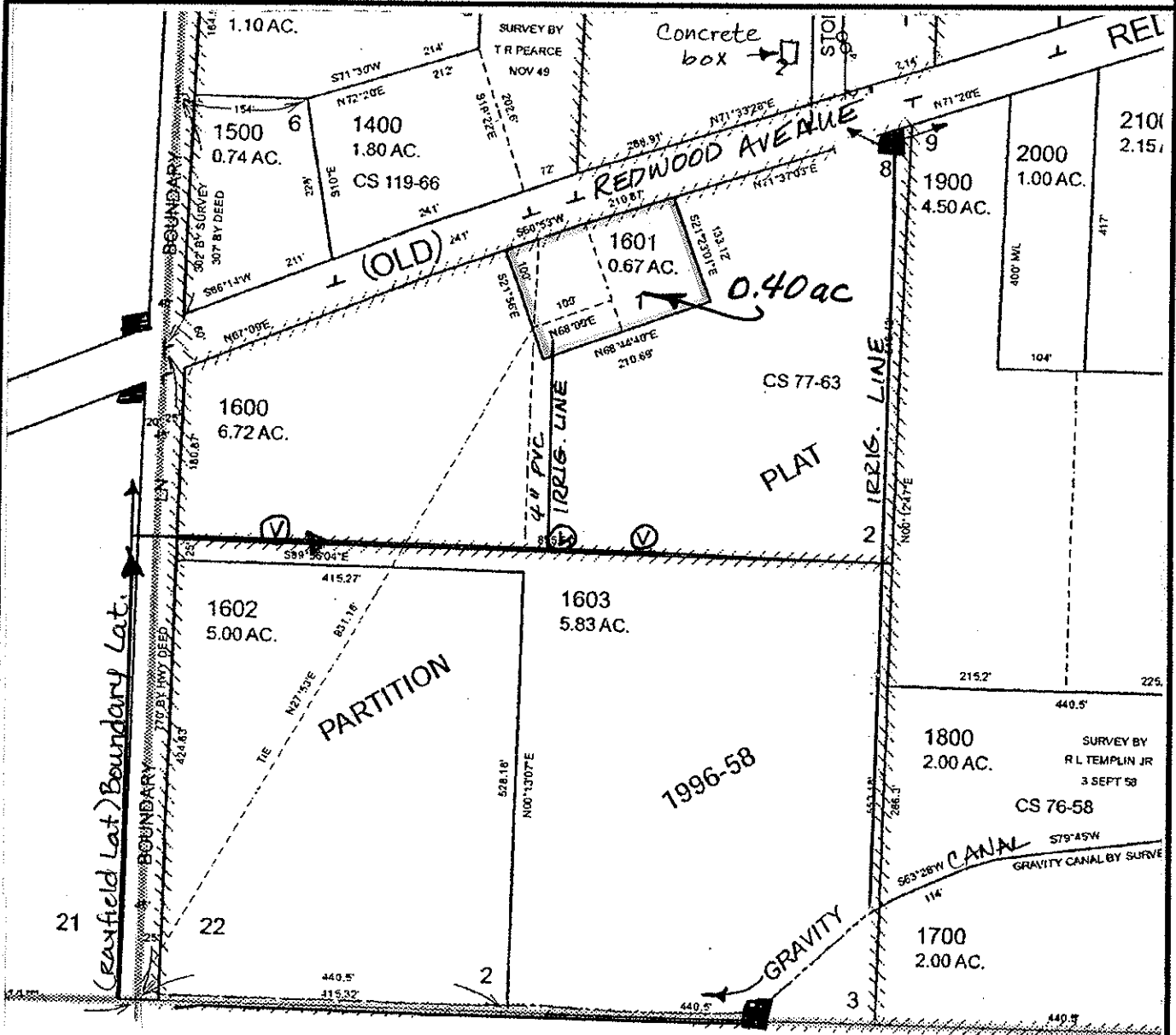
Inspected By: Donald E Miller Date: 7-15-14

Instructions: Attach and label the corresponding final proof map.

SW 1/4 SW 1/4 Section 22, T 36 S, R 6 W, WM

Josephine County, Oregon

Scale: 1" = 200'



FINAL PROOF MAP

LANCE A SR & LARA NICKERSON

TAX LOT #: 1601 0.40 ACRES

GRANTS PASS ID

DIN: 7698-220

**CLAIM OF BENEFICIAL USE
Site Report**

Transfer Number: T-7698

District Internal Notice #: 7698-221

User Name: GOLDEN CROWN INVESTMENTS LLC

Situs: 1825 BOUNDARY LANE

Place of Use:

USE	TWP	RNG	SEC	QTR	QTR	TAX LOT	TOTAL AC
IRR	36 S	6W	22	SW	SW	1602	5.00

District Conveyance System:

Description of Delivery System: (2) 6" canal Gates - floods

Headgate: PRIVATE

Canal: GRAVITY CANAL

Beneficial Use:

Description of Beneficial Use: Pasture

Method Used to Calculate Beneficial Use: Visual

User Interviewed: Yes No
Beneficial Use Made as Authorized Yes No

Description of Beneficial Use if Less than Authorized: _____

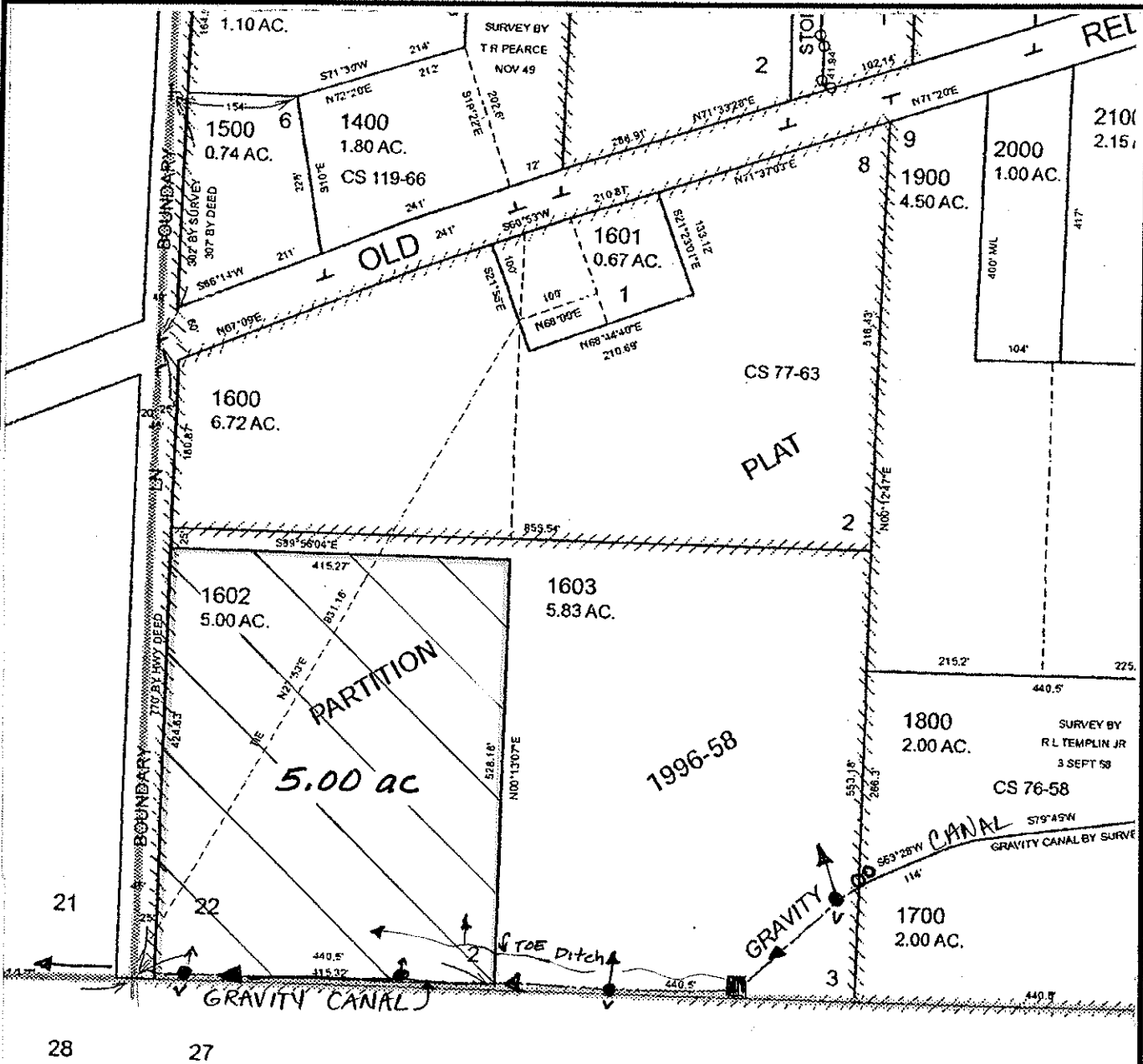
Inspected By: Donald E Miller Date: 7-15-14

Instructions: Attach and label the corresponding final proof map.

SW 1/4 SW 1/4 Section 22, T 36 S, R 6 W, WM

Josephine County, Oregon

Scale: 1" = 200'



FINAL PROOF MAP

GOLDEN CROWN INVESTMENT, LLC

TAX LOT #: 1602 5.00 ACRES

GRANTS PASS ID

DIN: 7698-221

CLAIM OF BENEFICIAL USE Site Report

Transfer Number: T-7698

District Internal Notice #: 7698-222

User Name: GOLDEN CROWN INVESTMENTS LLC

Situs: BOUNDARY LANE

Place of Use:

USE	TWP	RNG	SEC	QTR	QTR	TAX LOT	TOTAL AC
IRR	36 S	6W	22	SW	SW	1603	5.80

District Conveyance System:

Description of Delivery System: (2) canal gates - .6". Floods

Headgate: PRIVATE

Canal: GRAVITY CANAL

Beneficial Use:

Description of Beneficial Use: Pasture

Method Used to Calculate Beneficial Use: Visual

User Interviewed:

Yes

No

Beneficial Use Made as Authorized

Yes

No

Description of Beneficial Use if Less than Authorized: _____

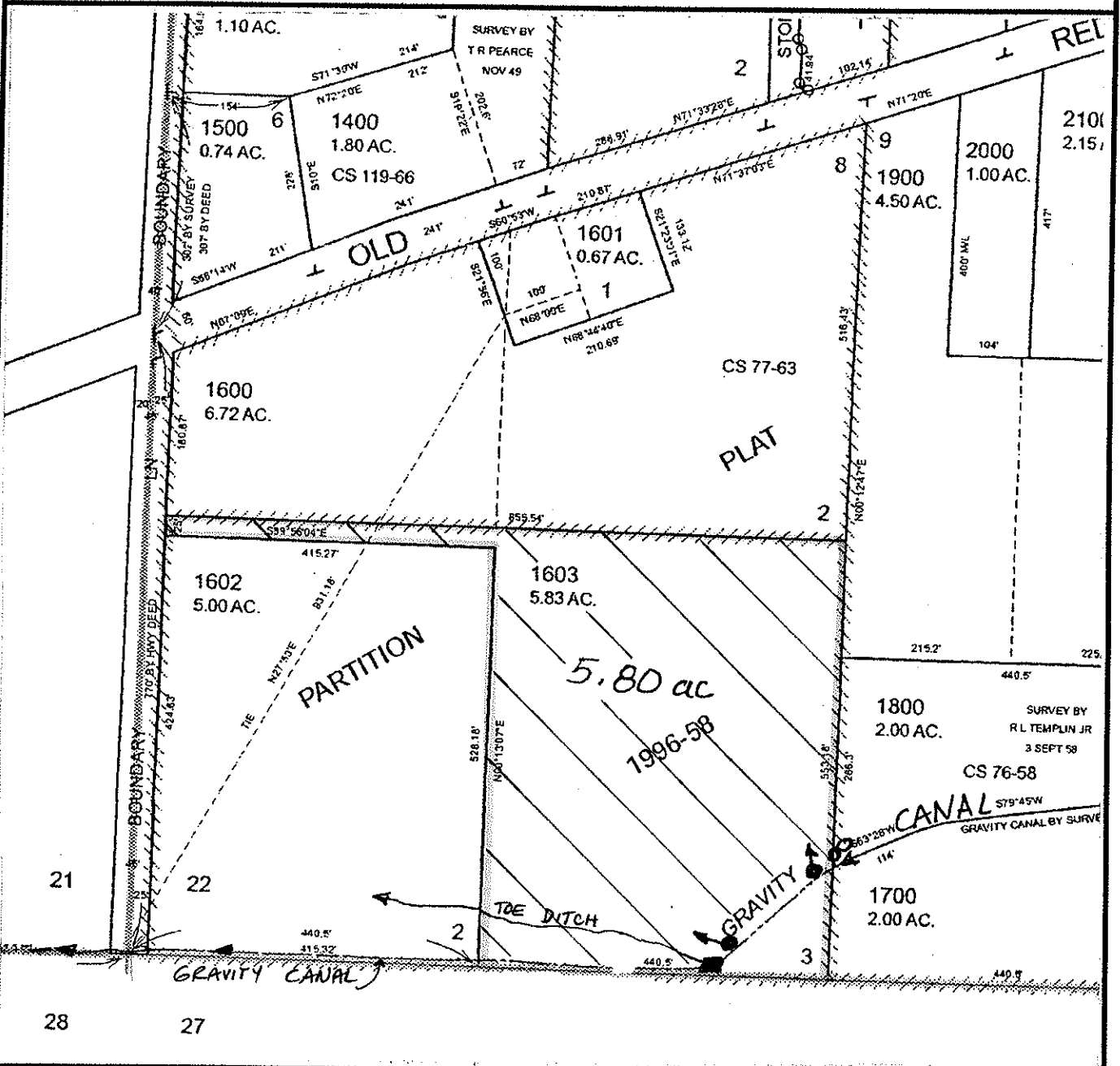
Inspected By: Donald E Miller Date: 7-15-14

Instructions: Attach and label the corresponding final proof map.

SW 1/4 SW 1/4 Section 22, T 36 S, R 6 W, WM

Josephine County, Oregon

Scale: 1" = 200'



FINAL PROOF MAP

GOLDEN CROWN INVESTMENT, LLC

TAX LOT #: 1603 5.80 ACRES

GRANTS PASS ID

DIN: 7698-222

CLAIM OF BENEFICIAL USE Site Report

Transfer Number: T-7698

District Internal Notice #: 2010-08

User Name: CITY OF GRANTS PASS

Situs: CASHMERE DR

Place of Use:

USE	TWP	RNG	SEC	QTR	QTR	TAX LOT	TOTAL AC
IRR	36 S	6W	23	SW	NE	936	1.03

District Conveyance System:

Description of Delivery System: 15" PVC to 6" PVC PIPE LINE FROM GRAVITY CANAL - FLOOD

Headgate: H-69

Canal: GRAVITY CANAL

Beneficial Use:

Description of Beneficial Use: WETLANDS, TREES AROUND IT

Method Used to Calculate Beneficial Use: VISUAL

User Interviewed: Yes No
 Beneficial Use Made as Authorized Yes No

Description of Beneficial Use if Less than Authorized: _____

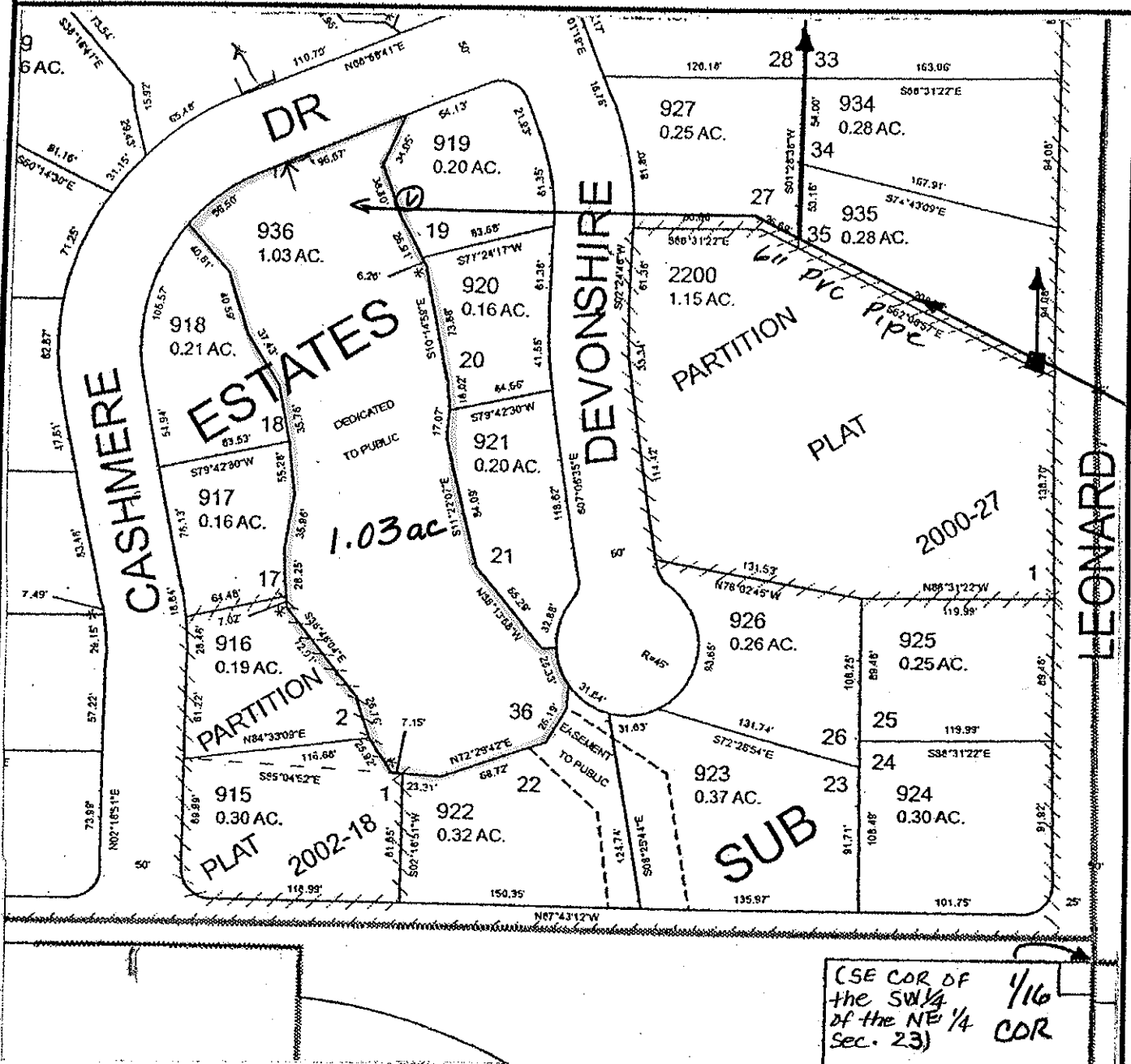
Inspected By: Donald E Miller Date: 7-14-14

Instructions: Attach and label the corresponding final proof map.

SW 1/4 NE 1/4 Section 23, T 36 S, R 6 W, WM

Josephine County, Oregon

Scale: 1" = 100'



FINAL PROOF MAP

CITY OF GRANTS Pass

TAX LOT #: 936 1.03 ACRES

GRANTS PASS ID

DIN: 2010-08

CLAIM OF BENEFICIAL USE Site Report

Transfer Number: T-7698

District Internal Notice #: 2010-08

User Name: CITY OF GRANTS PASS

Situs: DEVONSHIRE WAY

Place of Use:

USE	TWP	RNG	SEC	QTR	QTR	TAX LOT	TOTAL AC
IRR	36 S	6W	23	SW	NE	937	2.13

District Conveyance System:

Description of Delivery System: 6" PVC Pipe Valve from IRRIGATION LINE

Headgate: H-69

Canal: GRAVITY CANAL

Beneficial Use:

Description of Beneficial Use: WETLAND TREES AROUND IT

Method Used to Calculate Beneficial Use: VISUAL

User Interviewed: Yes No
 Beneficial Use Made as Authorized Yes No

Description of Beneficial Use if Less than Authorized: _____

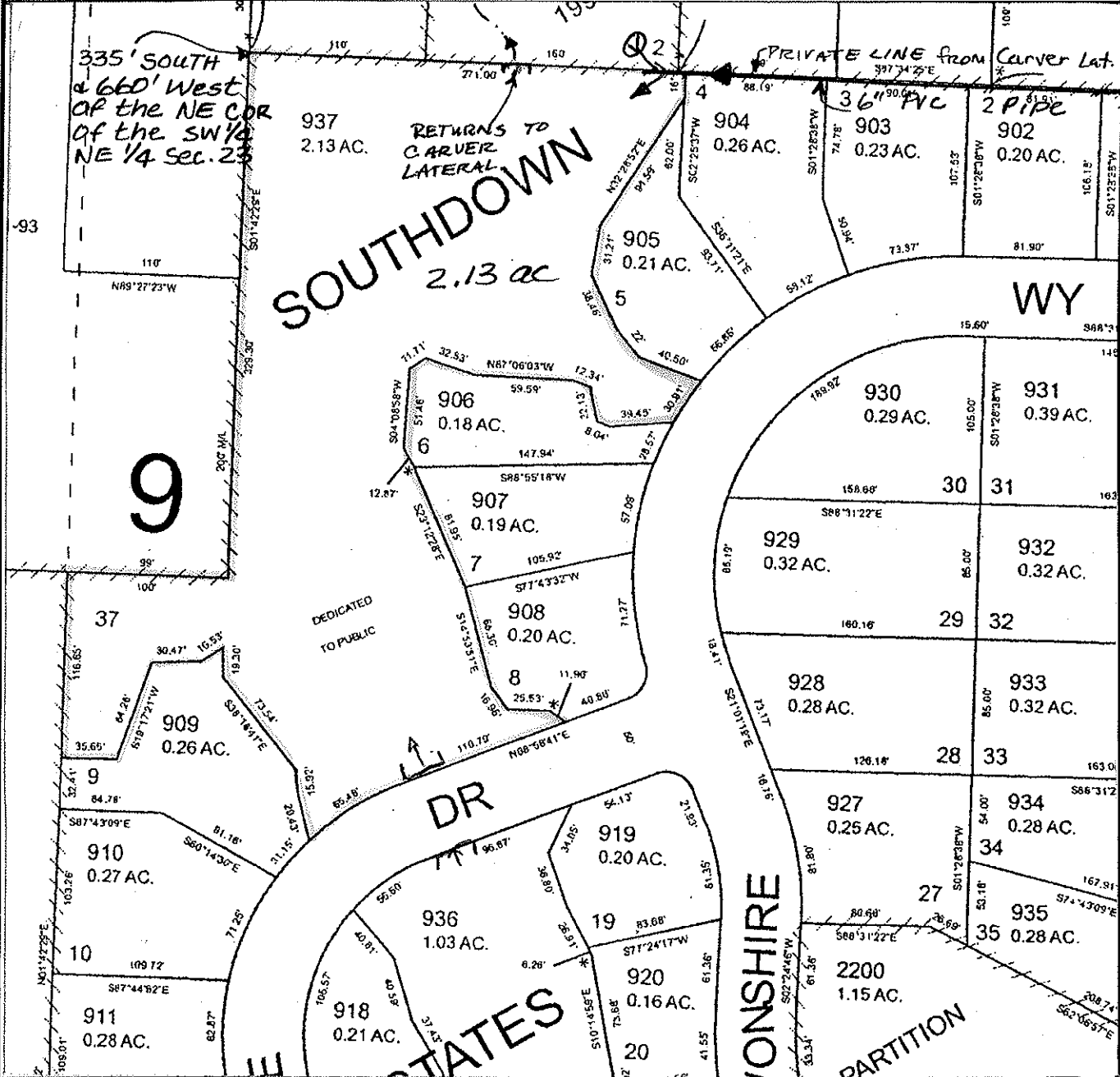
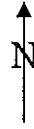
Inspected By: Donald E Miller Date: 7-15-14

Instructions: Attach and label the corresponding final proof map.

SW 1/4 NE 1/4 Section 23, T 36 S, R 6 W, WM

Josephine County, Oregon

Scale: 1" = 100'



FINAL PROOF MAP

CITY OF GRANTS PASS

TAX LOT #: 937 2.13 ACRES

GRANTS PASS ID

DIN: 2010-08

CLAIM OF BENEFICIAL USE Site Report

Transfer Number: T-7698

District Internal Notice #: 7698-225

User Name: CARL & CAROL J DEPENDAHL

Situs: 979 MESMAN DRIVE

Place of Use:

USE	TWP	RNG	SEC	QTR	QTR	TAX LOT	TOTAL AC
IRR	36 S	6W	23	SE	NE	3000/100	0.43

District Conveyance System:

Description of Delivery System: 4" PVC WITH 2" VALVE; SPRINKLES

Headgate: H-98

Canal: GRAVITY CANAL

Beneficial Use:

Description of Beneficial Use: LAWN, SHRUBS, TREES, FLOWERS

Method Used to Calculate Beneficial Use: VISUAL

User Interviewed: Yes No

Beneficial Use Made as Authorized Yes No

Description of Beneficial Use if Less than Authorized: _____

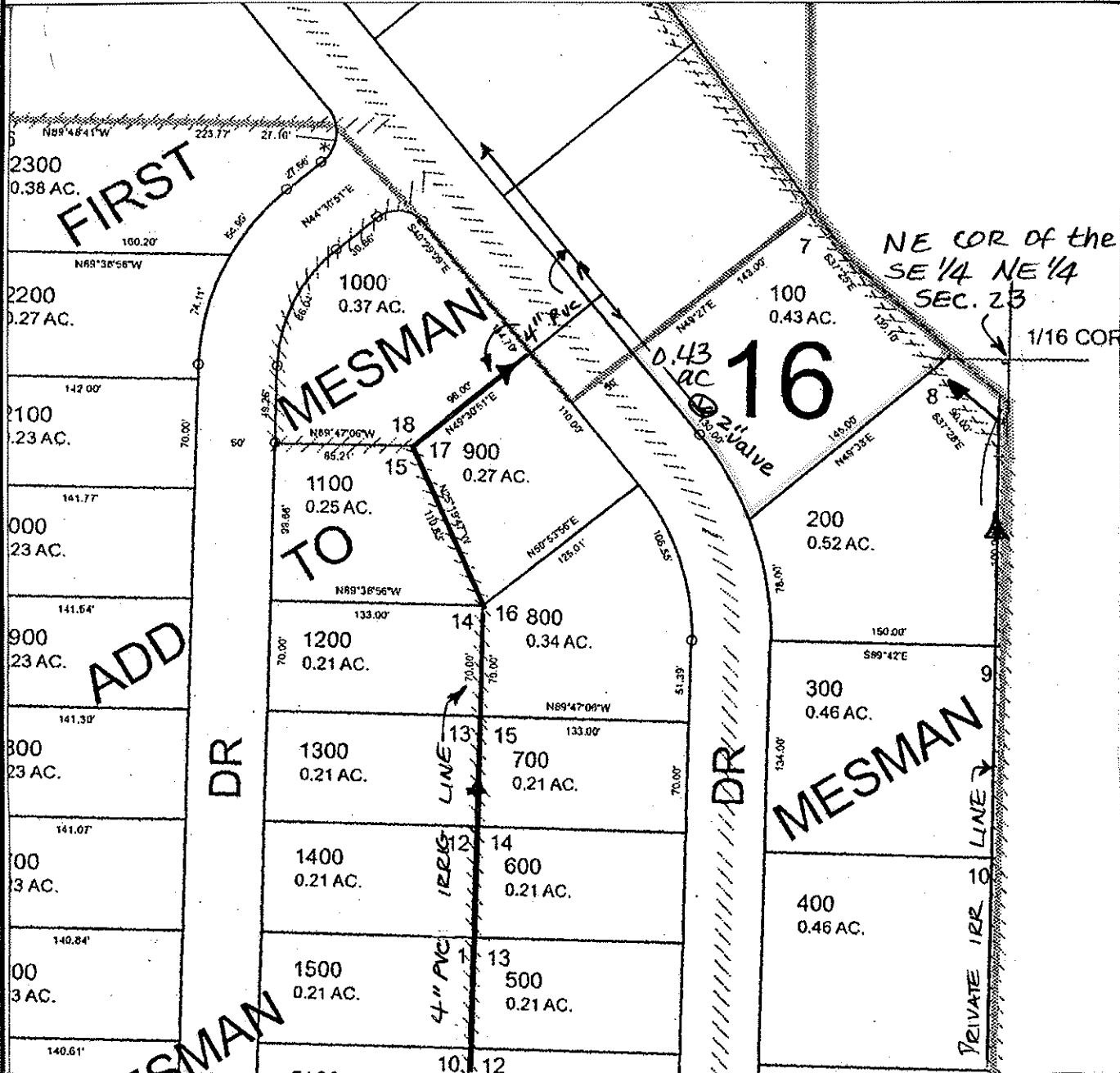
Inspected By: Donald E Miller Date: 7-15-14

Instructions: Attach and label the corresponding final proof map.

SE 1/4 NE 1/4 Section 23, T 36 S, R 6 W, WM

Josephine County, Oregon

Scale: 1" = 100'



FINAL PROOF MAP

CARL & CAROL J DEPENDAHL

TAX LOT #: 3000/100 0.43 ACRES

GRANTS PASS ID

DIN: 7690-225

CLAIM OF BENEFICIAL USE Site Report

Transfer Number: T-7698

District Internal Notice #: 7698-226

User Name: WILLIAM T JR & VICKI L MACY

Situs: 785 DELSIE DRIVE

Place of Use:

USE	TWP	RNG	SEC	QTR	QTR	TAX LOT	TOTAL AC
IRR	36 S	6W	23	SE	NE	3902/7801	0.22

District Conveyance System:

Description of Delivery System: 15" Pvc Pipe and concrete box; Pumps - Sprinkles

Headgate: H-98

Canal: GRAVITY CANAL

Beneficial Use:

Description of Beneficial Use: lawn, flowers, shrubs, trees

Method Used to Calculate Beneficial Use: visual

User Interviewed: Yes No
 Beneficial Use Made as Authorized Yes No

Description of Beneficial Use if Less than Authorized: _____

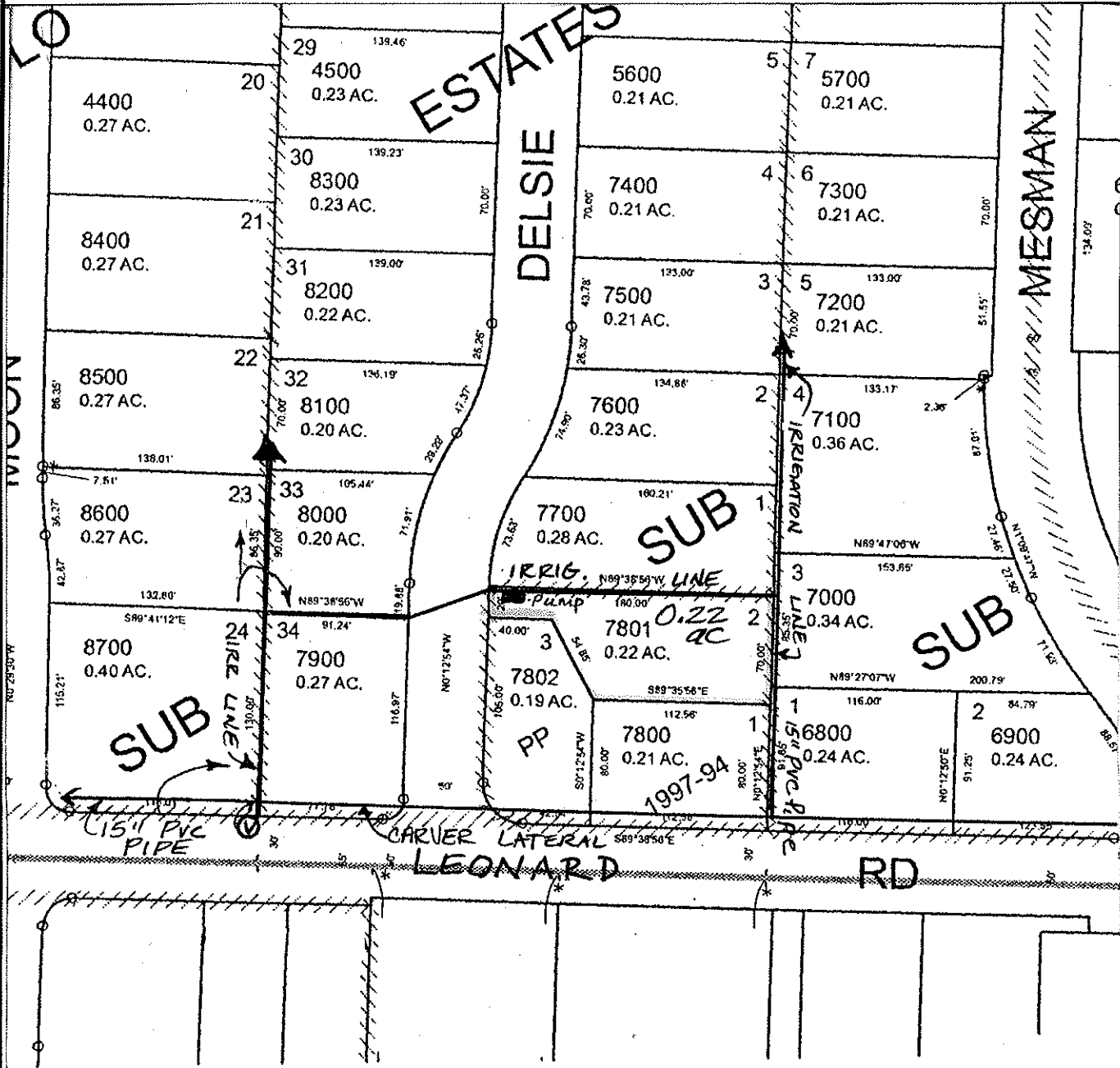
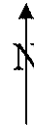
Inspected By: Donald E Miller Date: 7-15-14

Instructions: Attach and label the corresponding final proof map.

SE 1/4 NE 1/4 Section 23, T 36 S, R 6 W, WM

Josephine County, Oregon

Scale: 1" = 100'



FINAL PROOF MAP

WILLIAM T JR & VICKI L MACY

TAX LOT #: 3902/7801 0.22 ACRES

GRANTS PASS ID

DIN: 7698-226

CLAIM OF BENEFICIAL USE Site Report

Transfer Number: T-7698

District Internal Notice #: 7698-227

User Name: JACOB N & SABRINA N HILLMAN

Situs: 1731 LEONARD ROAD

Place of Use:

USE	TWP	RNG	SEC	QTR	QTR	TAX LOT	TOTAL AC
IRR	36 S	6W	23	SE	NE	3400/3401	0.29

District Conveyance System:

Description of Delivery System: 15" pvc pipe and concrete box pumps - sprinkles

Headgate: H-69

Canal: GRAVITY CANAL

Beneficial Use:

Description of Beneficial Use: lawn, shrubs, flowers, trees

Method Used to Calculate Beneficial Use: VISUAL

User Interviewed: Yes No

Beneficial Use Made as Authorized Yes No

Description of Beneficial Use if Less than Authorized: _____

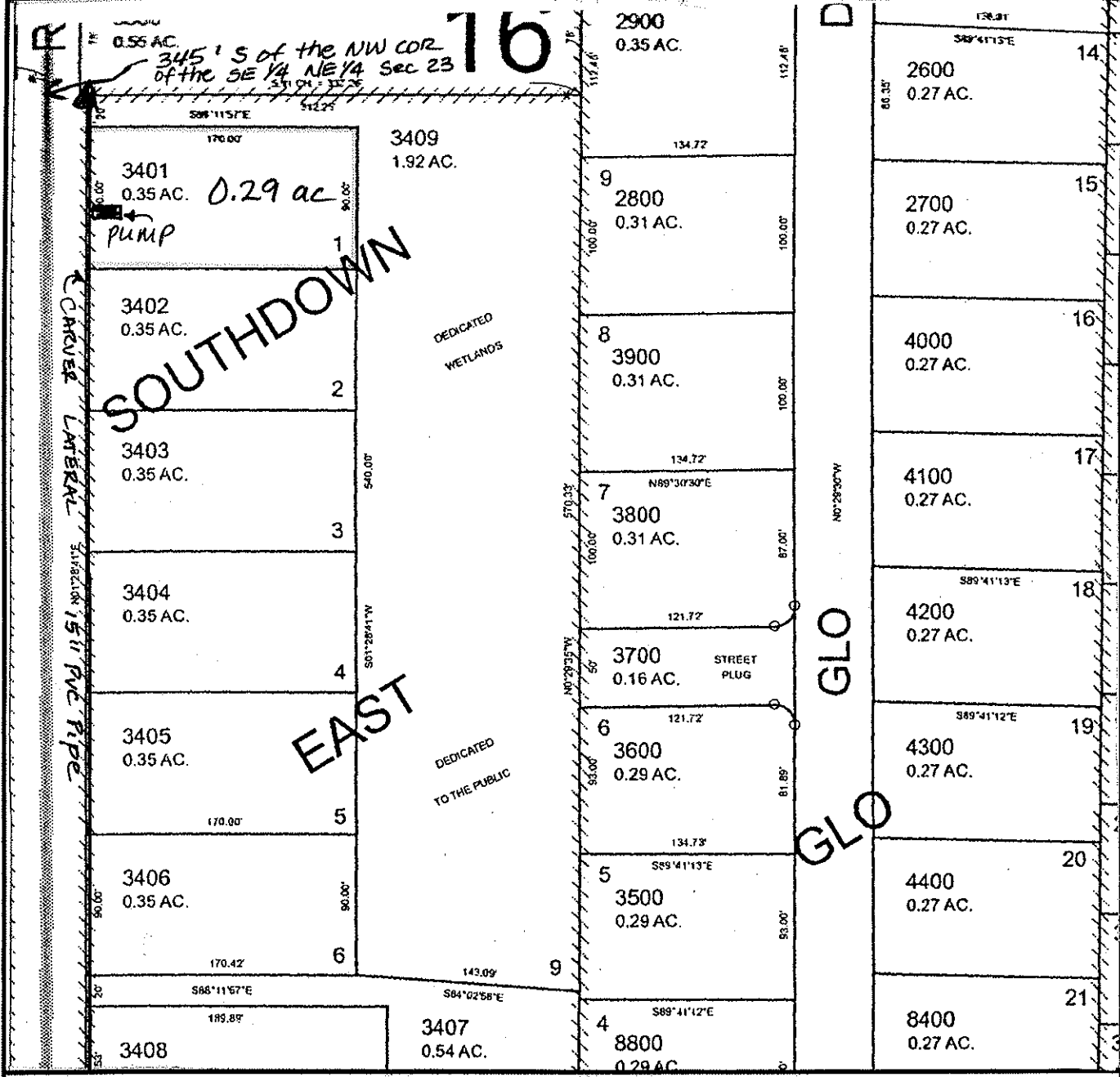
Inspected By: Donald E Miller Date: 7-15-14

Instructions: Attach and label the corresponding final proof map.

SE 1/4 NE 1/4 Section 23, T 36 S, R 6 W, WM

Josephine County, Oregon

Scale: 1" = 100'



FINAL PROOF MAP

JACOB N & SABRINA N HILLMAN

TAX LOT #: 3400/3401 0.29 ACRES

GRANTS PASS ID

DIN: 7698-227

CLAIM OF BENEFICIAL USE Site Report

Transfer Number: T-7698

District Internal Notice #: 7698-228

User Name: THOMAS REESE/EVA MIONE PIEPER

Situs: 1713 LEONARD ROAD

Place of Use:

USE	TWP	RNG	SEC	QTR	QTR	TAX LOT	TOTAL AC
IRR	36 S	6W	23	SE	NE	3400/3407	0.35

District Conveyance System:

Description of Delivery System: 15" PVC Pipe Pumps from concrete box sprinkles

Headgate: H-69

Canal: GRAVITY CANAL

Beneficial Use:

Description of Beneficial Use: lawns, shrubs, flowers, trees

Method Used to Calculate Beneficial Use: visual

User Interviewed: Yes No

Beneficial Use Made as Authorized Yes No

Description of Beneficial Use if Less than Authorized: _____

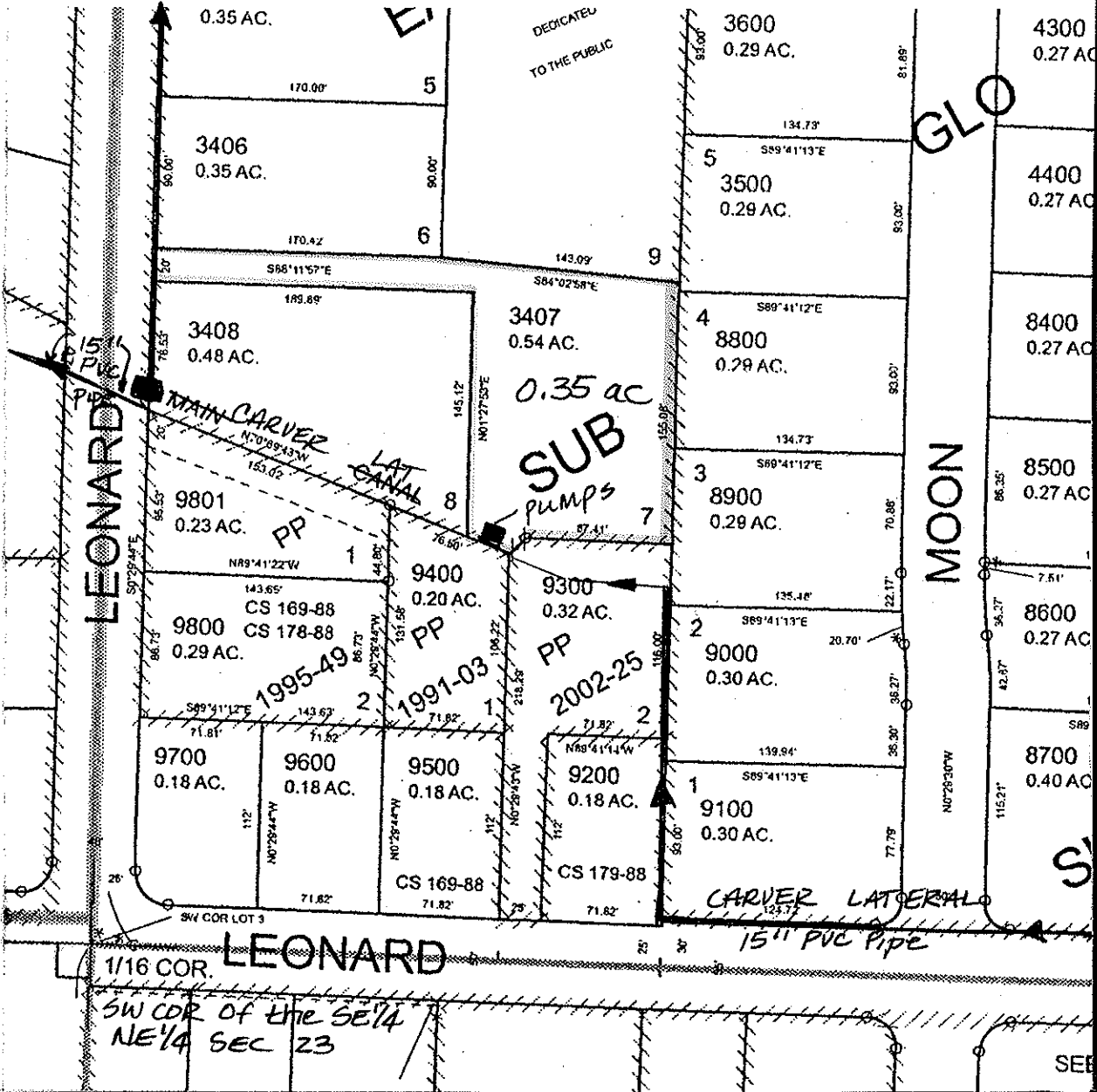
Inspected By: Donald E Miller Date: 7-15-14

Instructions: Attach and label the corresponding final proof map.

SE 1/4 NE 1/4 Section 23, T 36 S, R 6 W, WM

Josephine County, Oregon

Scale: 1" = 100'



FINAL PROOF MAP

Thomas Reese & Eva M Pieper

TAX LOT #: 3400/3407 0.35 ACRES

GRANTS PASS ID

DIN: 7698-228

CLAIM OF BENEFICIAL USE Site Report

Transfer Number: T-7698

District Internal Notice #: 7698-229

User Name: LEONARD J & LINDA D BARKER

Situs: 1707 LEONARD ROAD

Place of Use:

USE	TWP	RNG	SEC	QTR	QTR	TAX LOT	TOTAL AC
IRR	36 S	6W	23	SE	NE	3400/3408	0.38

District Conveyance System:

Description of Delivery System: 15" PVC PIPE Pumps from concrete box SPRINKLES

Headgate: H-69

Canal: GRAVITY CANAL

Beneficial Use:

Description of Beneficial Use: lawns, shrubs, trees, flowers

Method Used to Calculate Beneficial Use: VISUAL

User Interviewed: Yes No

Beneficial Use Made as Authorized Yes No

Description of Beneficial Use if Less than Authorized: _____

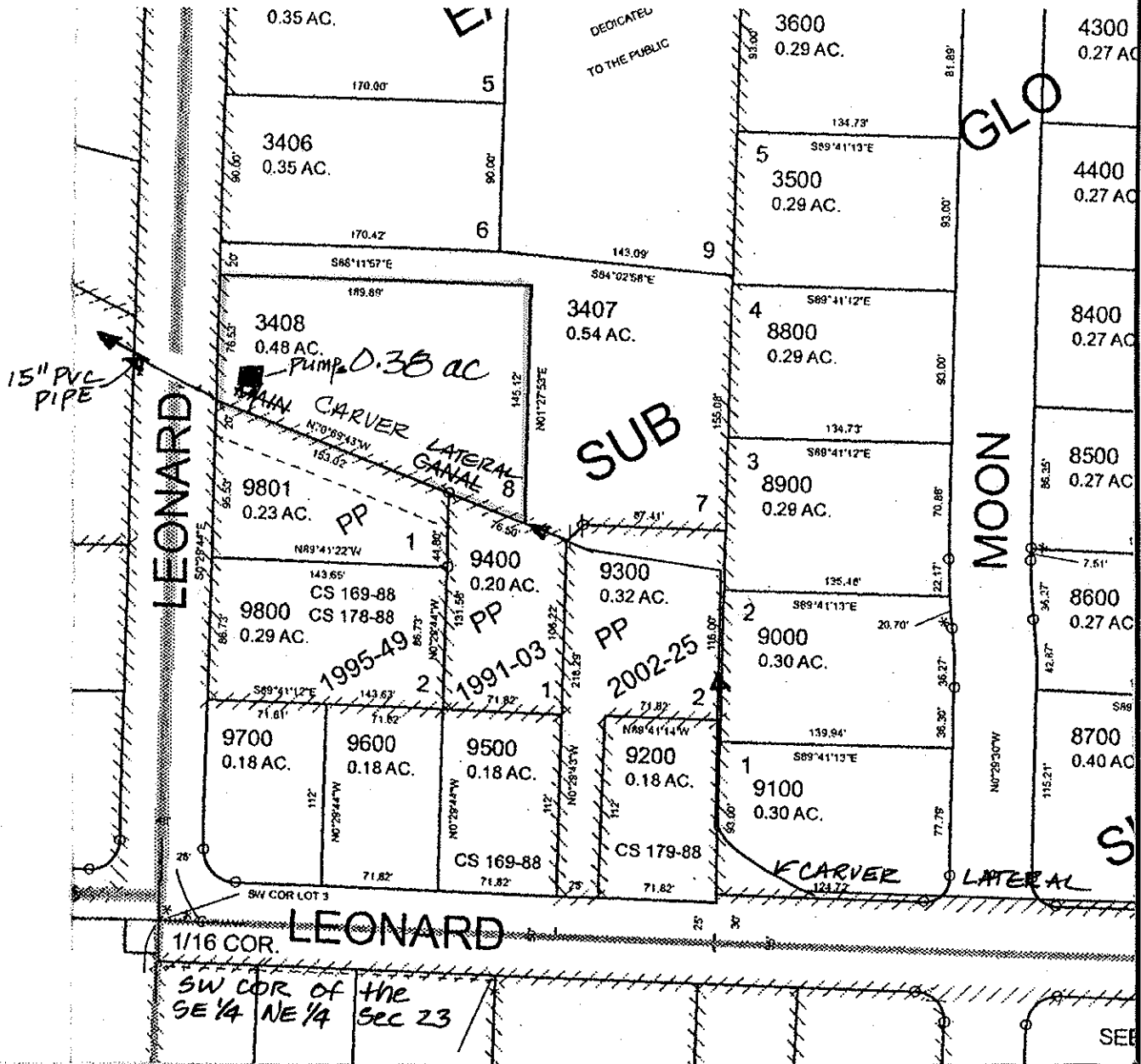
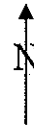
Inspected By: Donald E Miller Date: 7-15-14

Instructions: Attach and label the corresponding final proof map.

SE 1/4 NE 1/4 Section 23, T 36 S, R 6 W, WM

Josephine County, Oregon

Scale: 1" = 100'



FINAL PROOF MAP

LEONARD J & LINDA D BARKER

TAX LOT #: 3400/3408 0.38 ACRES

GRANTS PASS ID

DIN: 7698-229

CLAIM OF BENEFICIAL USE Site Report

Transfer Number: T-7698

District Internal Notice #: 7698-230

User Name: MARVIN A & JENNIFER M NORTHCUTT

Situs: 1703 LEONARD ROAD

Place of Use:

USE	TWP	RNG	SEC	QTR	QTR	TAX LOT	TOTAL AC
IRR	36 S	6W	23	SE	NE	4401/9801	0.11

District Conveyance System:

Description of Delivery System: 15" PVC PIPE Pumps from control box - Sprinkles

Headgate: H-69

Canal: GRAVITY CANAL

Beneficial Use:

Description of Beneficial Use: lawns, shrubs, flowers, trees

Method Used to Calculate Beneficial Use: VISUAL

User Interviewed: Yes No

Beneficial Use Made as Authorized Yes No

Description of Beneficial Use if Less than Authorized: _____

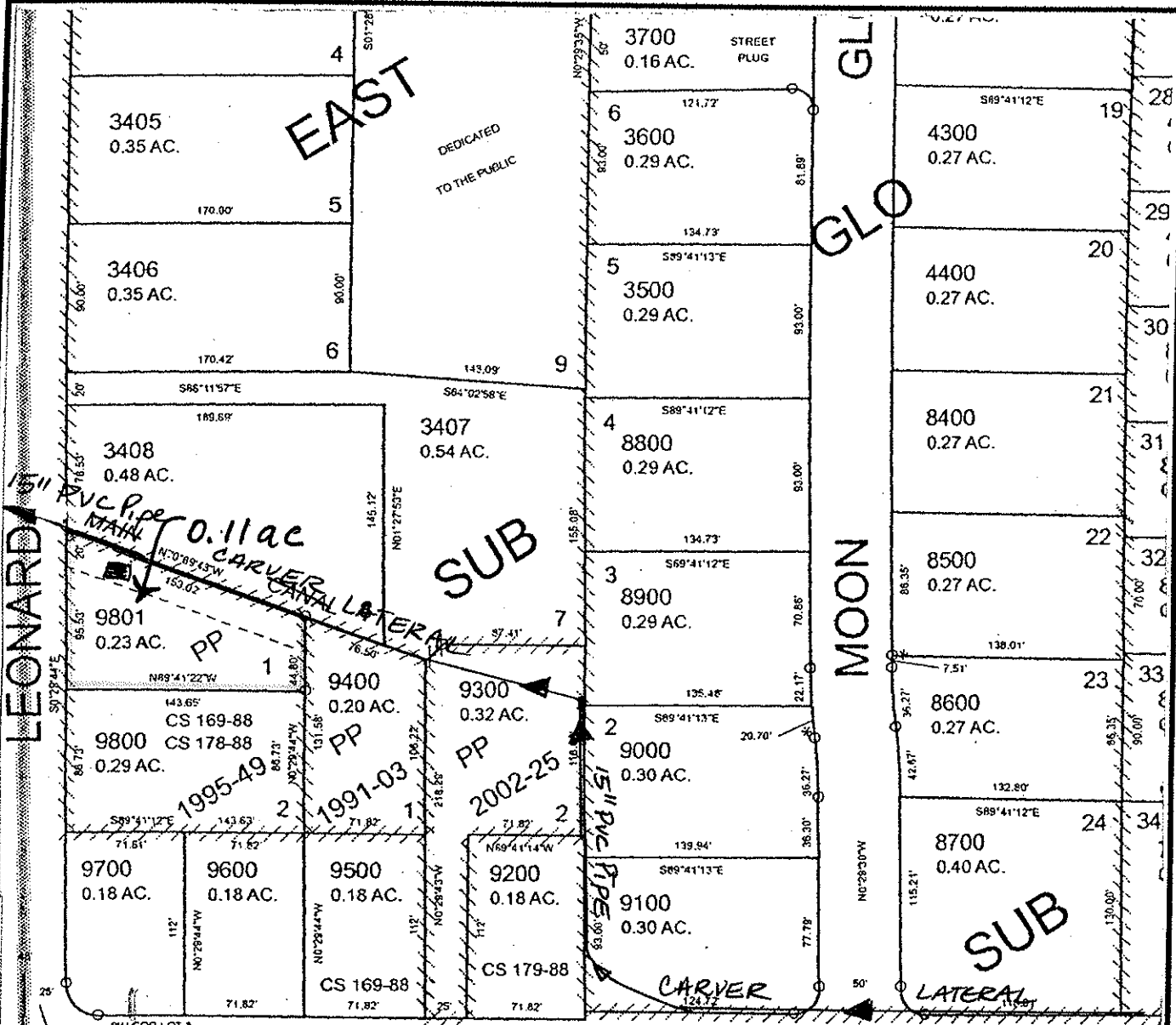
Inspected By: Donald E Miller Date: 7-15-14

Instructions: Attach and label the corresponding final proof map.

SE 1/4 NE 1/4 Section 23, T 36 S, R 6 W, WM

Josephine County, Oregon

Scale: 1" = 100'



SW COR OF THE SE 1/4 NE 1/4 SEC. 23

FINAL PROOF MAP

MARVIN A & JENNIFER M NORTHCUIT

TAX LOT #: 9801 0.11 ACRES

GRANTS PASS ID

DIN: 7698-230

CLAIM OF BENEFICIAL USE Site Report

Transfer Number: T-7698

District Internal Notice #: 7698-231

User Name: DONALD C & GIOVANINA GIACCARINI

Situs: 2980 NAPLES DRIVE

Place of Use:

USE	TWP	RNG	SEC	QTR	QTR	TAX LOT	TOTAL AC
IRR	36 S	6W	23	SW	NW	4801/3101	0.20

District Conveyance System:

Description of Delivery System: 4" PVC PIPE IRRIGATION LINE, 2" PVC STAND PIPE AND HOSE BIB in YARD

Headgate: H-86

Canal: GRAVITY CANAL

Beneficial Use:

Description of Beneficial Use: lawns, shrubs, flowers, trees

Method Used to Calculate Beneficial Use: VISUAL

User Interviewed: Yes No

Beneficial Use Made as Authorized Yes No

Description of Beneficial Use if Less than Authorized: _____

Inspected By: Donald E Miller Date: 7-15-14

Instructions: Attach and label the corresponding final proof map.

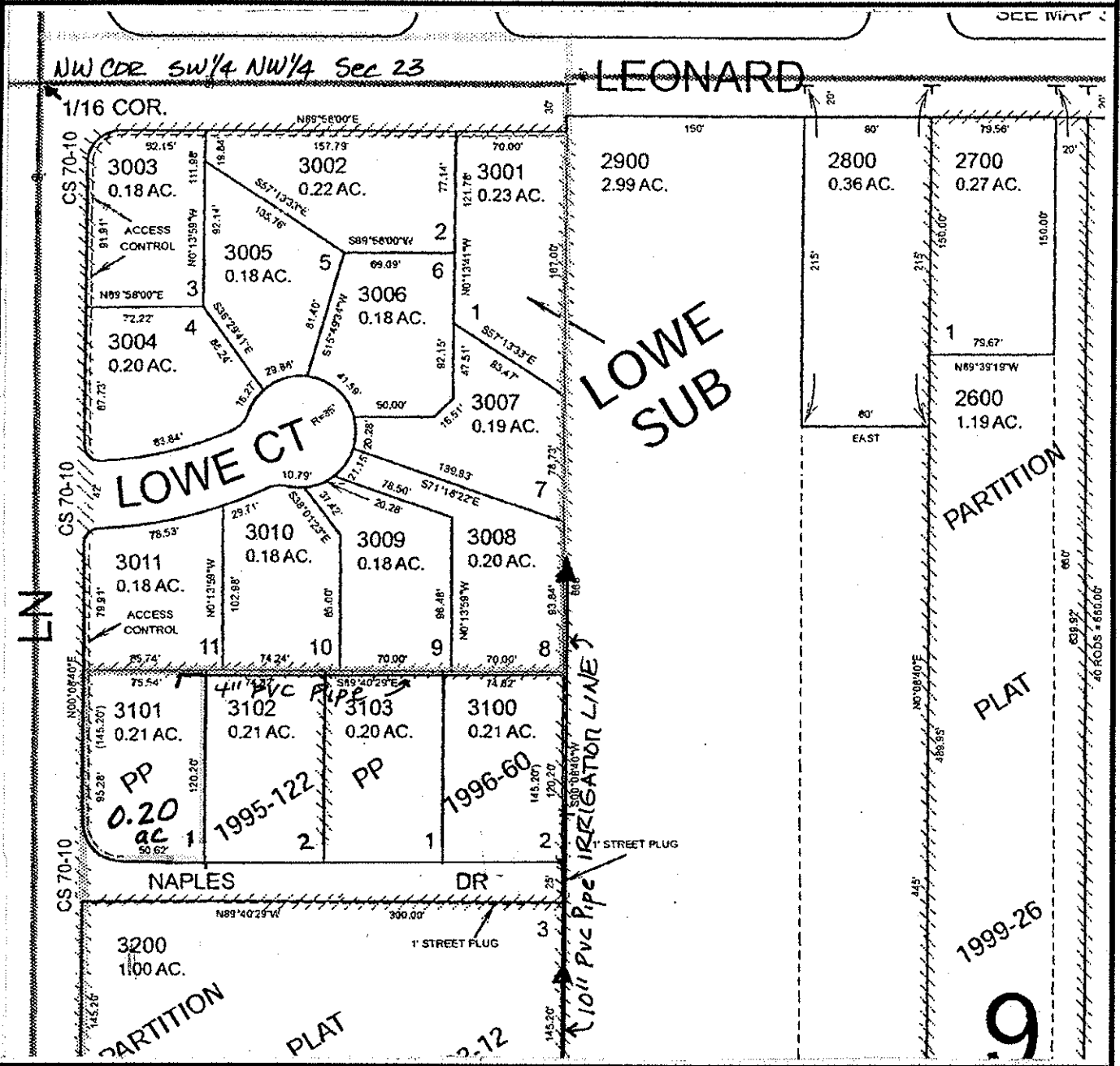
SW 1/4 NW 1/4 Section 23, T 36 S, R 6 W, WM

Josephine County, Oregon

Scale: 1" = 100'



SEE MAP



FINAL PROOF MAP

Donald C JR & Giovanna W GIACCARINI

4801

TAX LOT #: 3101 0.20 ACRES

GRANTS PASS ID

DIN: 7698-231

CLAIM OF BENEFICIAL USE Site Report

Transfer Number: T-7698

District Internal Notice #: 7698-232

User Name: THOMAS B & SHEILA B BRITTON

Situs: 2972 NAPLES DRIVE

Place of Use:

USE	TWP	RNG	SEC	QTR	QTR	TAX LOT	TOTAL AC
IRR	36 S	6W	23	SW	NW	4801/3102	0.20

District Conveyance System:

Description of Delivery System: 4.11 PVC IRRIGATION PIPE - HOSE BIB & 2" PVC PIPE STAND PIPE IN YARD

Headgate: H-86

Canal: GRAVITY CANAL

Beneficial Use:

Description of Beneficial Use: lawn, shrubs, trees, flowers

Method Used to Calculate Beneficial Use: VISUAL

User Interviewed: Yes No

Beneficial Use Made as Authorized: Yes No

Description of Beneficial Use if Less than Authorized: _____

Inspected By: Donald E Miller Date: 7-15-14

Instructions: Attach and label the corresponding final proof map.

SW 1/4 NW 1/4 Section 23, T 36 S, R 6 W, WM

Josephine County, Oregon

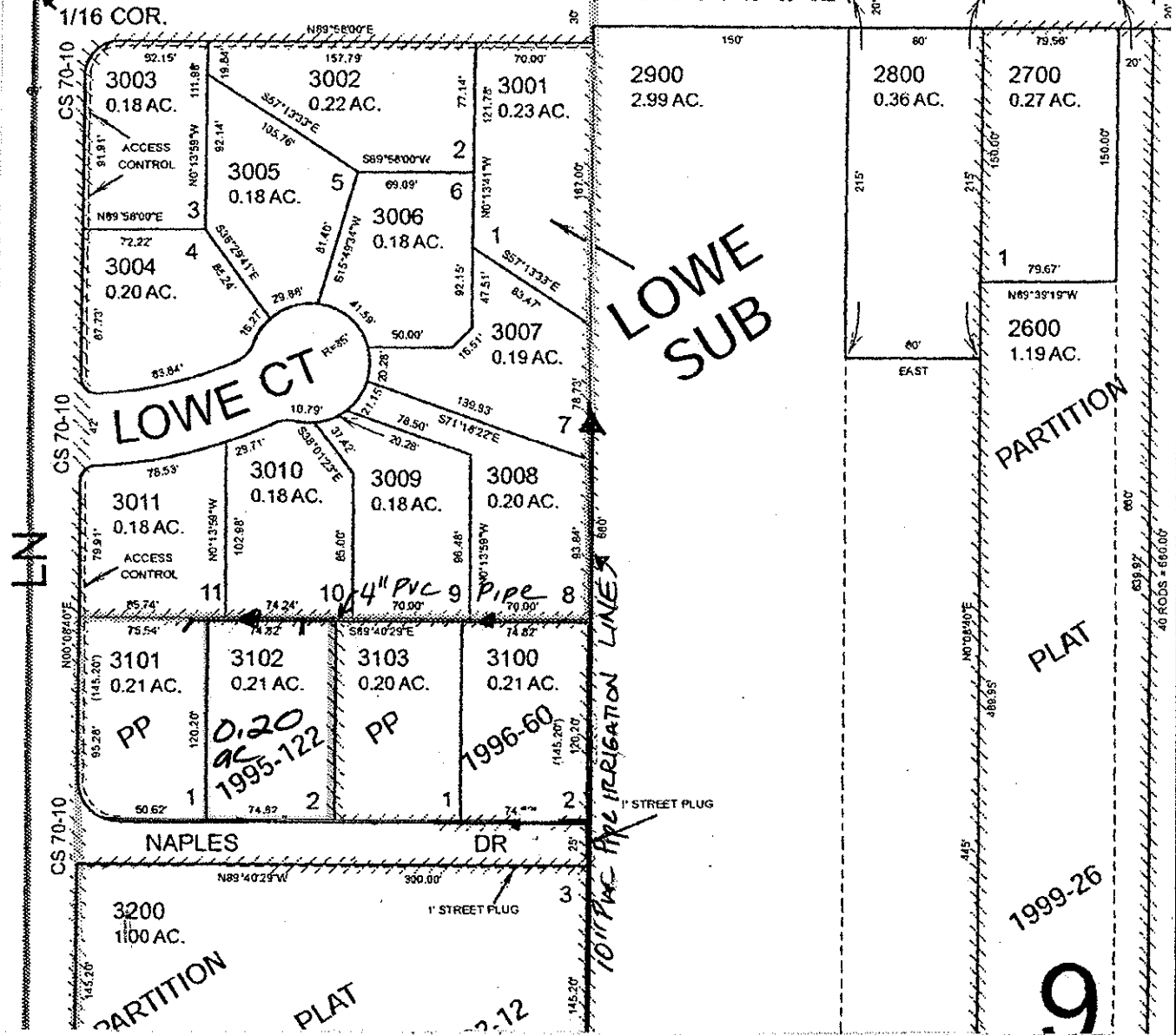
Scale: 1" = 100'



SEE MAP

NWCOR SW 1/4 NW 1/4 Sec 23

LEONARD



FINAL PROOF MAP

Thomas B & Sheila B Britton

TAX LOT #: 3102 0.20 ACRES

GRANTS PASS ID

DIN: 7698-232

CLAIM OF BENEFICIAL USE Site Report

Transfer Number: T-7698

District Internal Notice #: 2012-15

User Name: DOUGLAS K & MICHELE A THOMAS

Situs: 2964 NAPLES DRIVE

Place of Use:

USE	TWP	RNG	SEC	QTR	QTR	TAX LOT	TOTAL AC
IRR	36 S	6W	23	SW	NW	4801/3103	0.20

District Conveyance System:

Description of Delivery System: ^{4" PVC} IRRIGATION PIPE; ^{2" PVC} STAND PIPE AND HOSE BIB IN YARD

Headgate: H-86

Canal: GRAVITY CANAL

Beneficial Use:

Description of Beneficial Use: lawns, shrubs, trees, flowers

Method Used to Calculate Beneficial Use: VISUAL

User Interviewed: Yes No

Beneficial Use Made as Authorized Yes No

Description of Beneficial Use if Less than Authorized: _____

Inspected By: Donald E Miller Date: 7-15-14

Instructions: Attach and label the corresponding final proof map.

SW 1/4 NW 1/4 Section 23, T 36 S, R 6 W, WM

Josephine County, Oregon

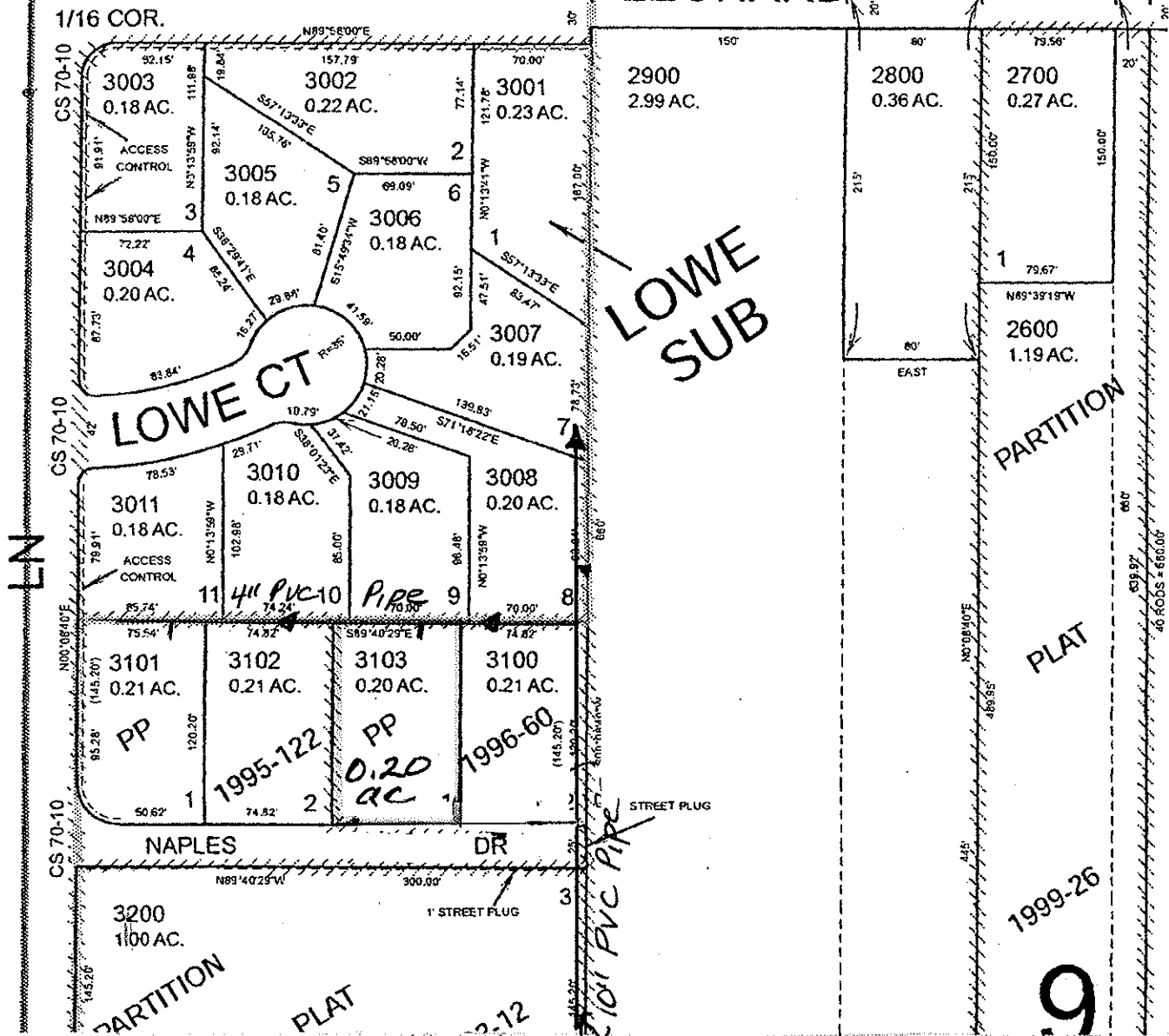
Scale: 1" = 100'



SEE MAP 3

NW COR SW 1/4 NW 1/4 Sec 23

LEONARD



FINAL PROOF MAP

DOUGLAS K & MICHELE A THOMAS

4801/

TAX LOT #: 3103 0.20 ACRES

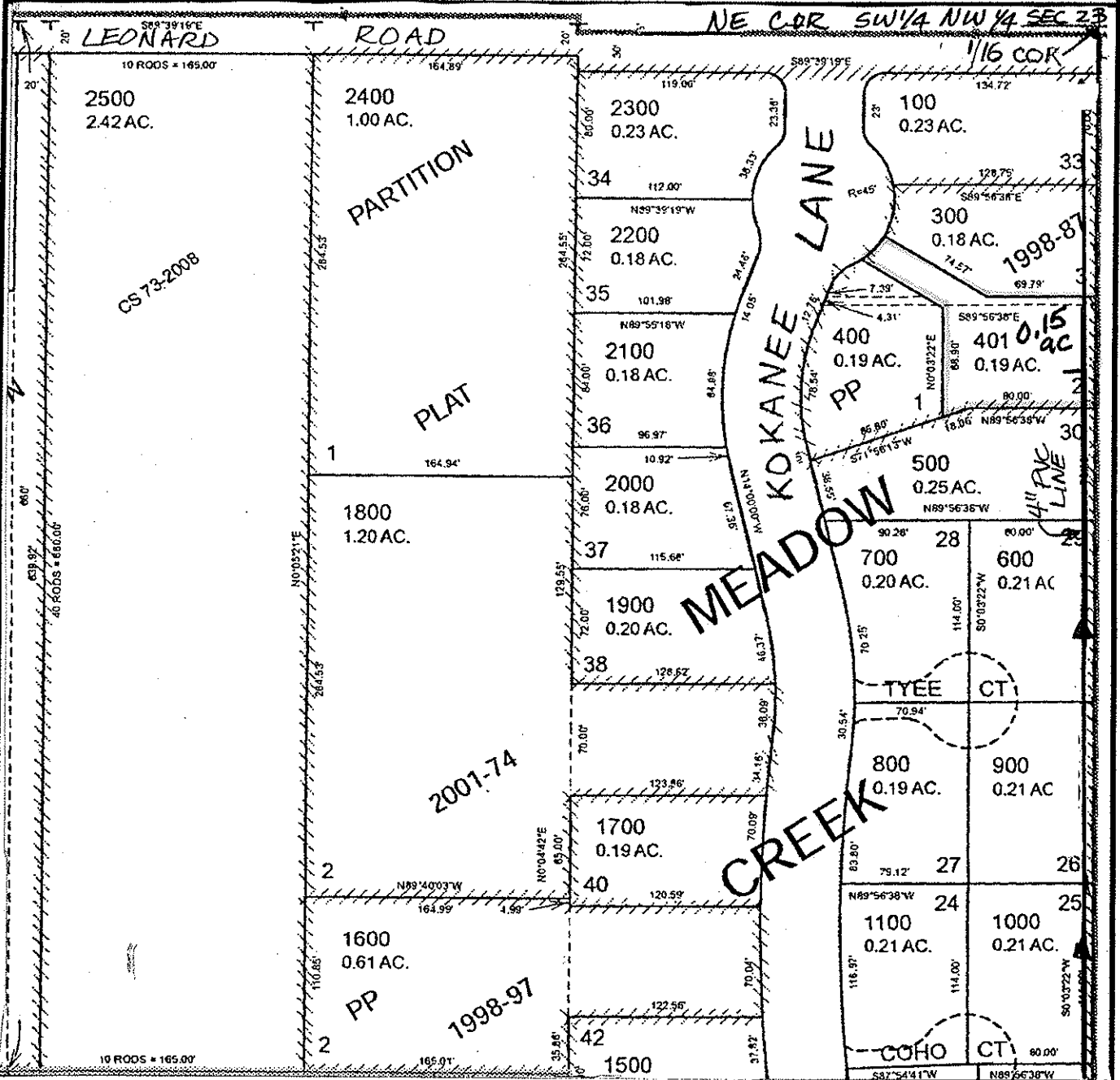
GRANTS PASS ID

DIN: 2012-15

SW 1/4 NW 1/4 Section 23, T 36 S, R 6 W, WM

JOSEPHINE County, Oregon

Scale: 1" = 100'



FINAL PROOF MAP

BRADY & DEENA SHEAN

TAX LOT #: 401 0.15 ACRES

GRANTS PASS ID

DIN: 1698-234

CLAIM OF BENEFICIAL USE Site Report

Transfer Number: T-7698

District Internal Notice #: 7698-236

User Name: KATHLEEN ZETLMAIER

Situs: 1088 KOKANEE LANE

Place of Use:

USE	TWP	RNG	SEC	QTR	QTR	TAX LOT	TOTAL AC
IRR	36 S	6W	23	SW	NW	5719/1800	1.15

District Conveyance System:

Description of Delivery System: 4" PVC PIPE, PUMPS

Headgate: H-69

Canal: GRAVITY CANAL

Beneficial Use:

Description of Beneficial Use: Pasture, lawns, flowers, shrubs, trees, garden

Method Used to Calculate Beneficial Use: VISUAL

User Interviewed: Yes No

Beneficial Use Made as Authorized Yes No

Description of Beneficial Use if Less than Authorized: _____

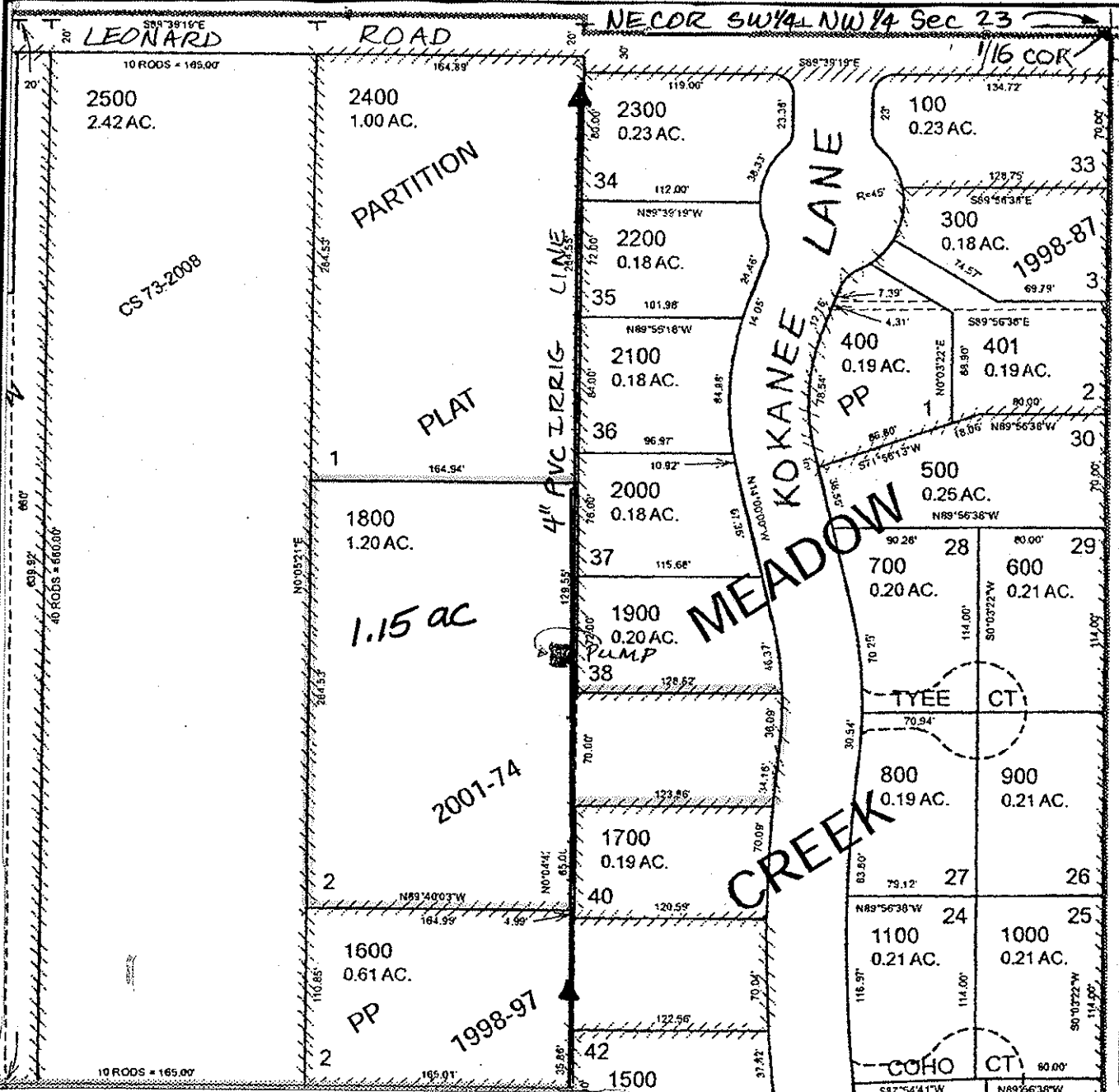
Inspected By: Donald E. Miller Date: 7-15-14

Instructions: Attach and label the corresponding final proof map.

SW 1/4 NW 1/4 Section 23, T 36 S, R 6 W, WM

Josephine County, Oregon

Scale: 1" = 100



FINAL PROOF MAP

KATHLEEN L ZETLMAIER

TAX LOT #: 1800 1.15 ACRES

GRANTS PASS ID

DIN: 7698-236

CLAIM OF BENEFICIAL USE Site Report

Transfer Number: T-7698

District Internal Notice #: 7698-235

User Name: SHARON A TERRY

Situs: 1116 KOKANEE LANE

Place of Use:

USE	TWP	RNG	SEC	QTR	QTR	TAX LOT	TOTAL AC
IRR	36 S	6W	23	SW	NW	5721/1600	0.56

District Conveyance System:

Description of Delivery System: pumps - sprinkles - 4" PVC Pipe

Headgate: H-69

Canal: GRAVITY CANAL

Beneficial Use:

Description of Beneficial Use: lawn, flowers, trees, shrubs,
Grapes, Fruit trees, garden

Method Used to Calculate Beneficial Use: VISUAL

User Interviewed:

Yes

No

Beneficial Use Made as Authorized

Yes

No

Description of Beneficial Use if Less than Authorized: _____

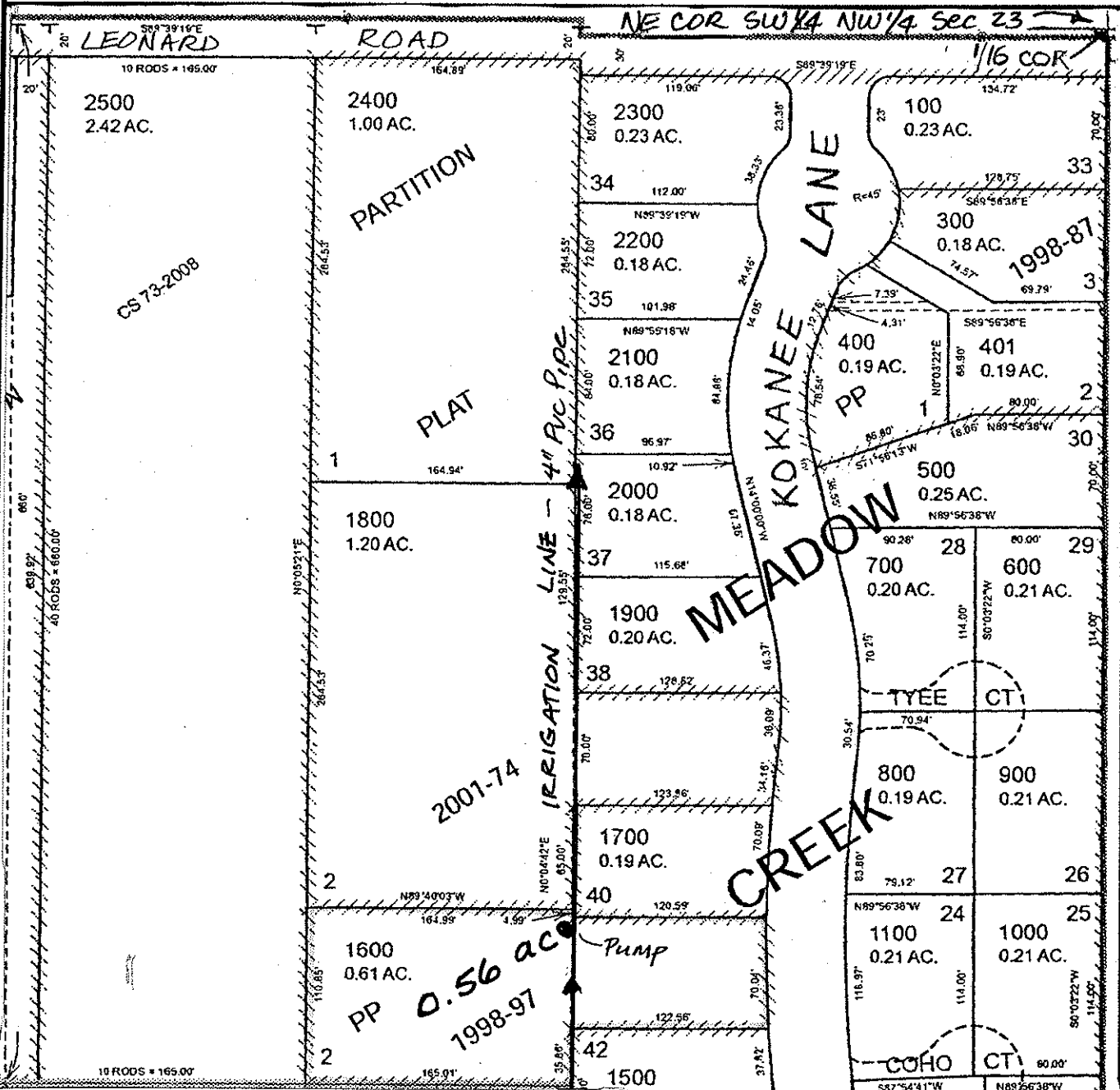
Inspected By: Donald E Miller Date: 7-15-14

Instructions: Attach and label the corresponding final proof map.

SW 1/4 NW 1/4 Section 23, T 36 S, R 6 W, WM

Josephine County, Oregon

Scale: 1" = 100'



FINAL PROOF MAP

SHARON A. TERRY

TAX LOT #: 1600 0.56 ACRES

GRANTS PASS ID

DIN: 7698-235

CLAIM OF BENEFICIAL USE Site Report

Transfer Number: T-7698

District Internal Notice #: 7698-329

User Name: RAYMOND L & CAROL D HAMILTON

Situs: 2173 LOWER RIVER ROAD

Place of Use:

USE	TWP	RNG	SEC	QTR	QTR	TAX LOT	TOTAL AC
IRR	36 S	6W	24	NW	NE	801	0.25

District Conveyance System:

Description of Delivery System: 12" PVC PIPE; ^{2" PVC} STAND PIPE & HOSE BIB

Headgate: G-54

Canal: NW MD

Beneficial Use:

Description of Beneficial Use: lawns, shrubs, flowers, tree

Method Used to Calculate Beneficial Use: VISUAL

User Interviewed: Yes No
 Beneficial Use Made as Authorized Yes No

Description of Beneficial Use if Less than Authorized: _____

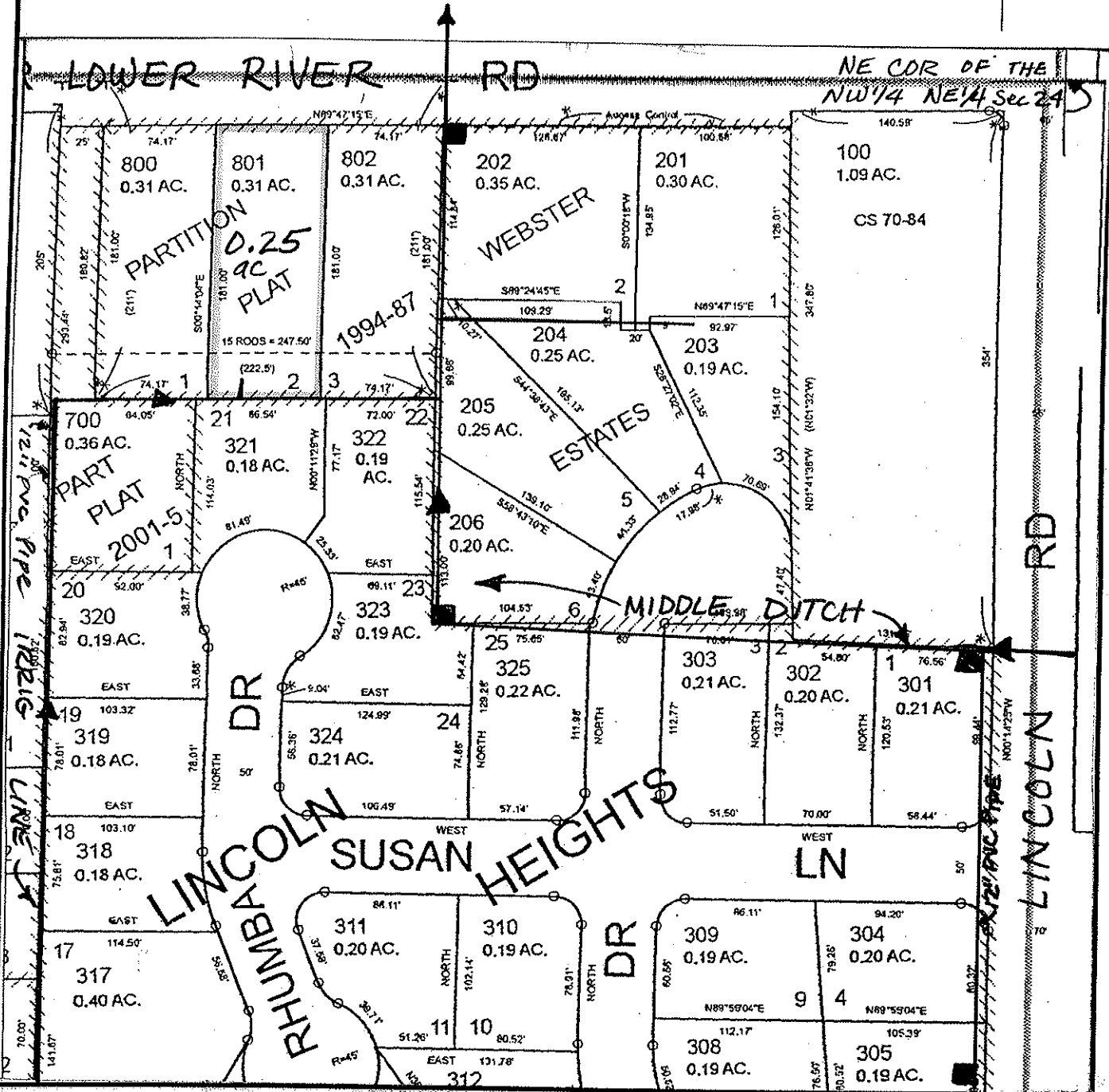
Inspected By: Donald E Miller Date: 7-16-14

Instructions: Attach and label the corresponding final proof map.

NW 1/4 NE 1/4 Section 24, T 36 S, R 6 W, WM

Josephine County, Oregon

Scale: 1" = 100'



FINAL PROOF MAP

RAYMOND L & CAROL D HAMILTON

TAX LOT #: 801 0.25 ACRES

GRANTS PASS ID

DIN: 7698329

**CLAIM OF BENEFICIAL USE
Site Report**

Transfer Number: T-7698

District Internal Notice #: 7698-330

User Name: ROBERT C & SANDRA STEMBERG

Situs: 2165 LOWER RIVER ROAD

Place of Use:

USE	TWP	RNG	SEC	QTR	QTR	TAX LOT	TOTAL AC
IRR	36 S	6W	24	NW	NE	802	0.26

District Conveyance System:

Description of Delivery System: 12" PVC Pipe; ^{2" PVC} Stand pipe & hose bib

Headgate: G-54

Canal: NW MD

Beneficial Use:

Description of Beneficial Use: lawns, shrubs, flowers, trees

Method Used to Calculate Beneficial Use: VISUAL

User Interviewed: Yes No
Beneficial Use Made as Authorized Yes No

Description of Beneficial Use if Less than Authorized: _____

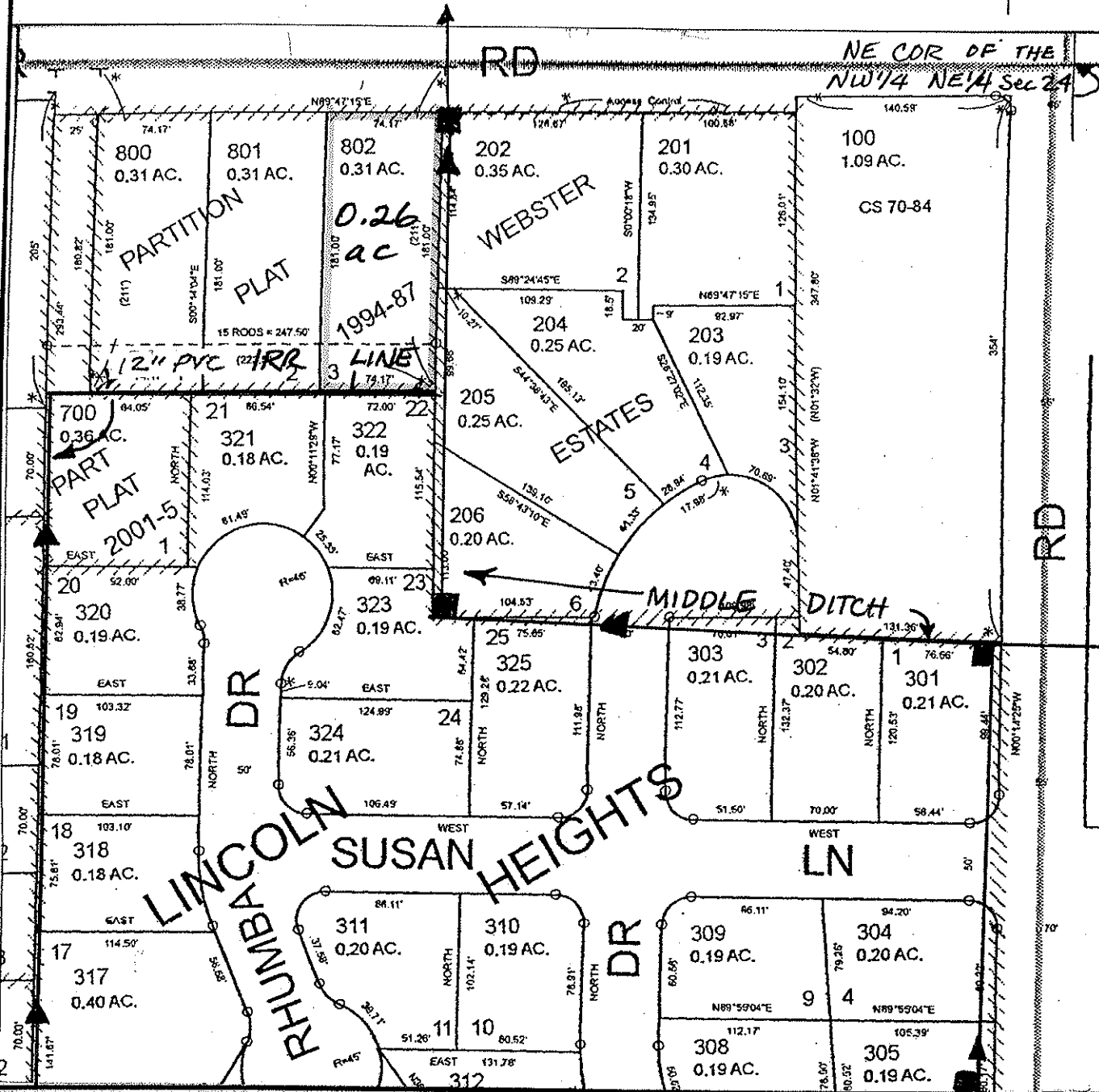
Inspected By: Donald E Miller Date: 7-16-14

Instructions: Attach and label the corresponding final proof map.

NW 1/4 NE 1/4 Section 24, T 36 S, R 6 W, WM

Josephine County, Oregon

Scale: 1" = 100'



FINAL PROOF MAP

Robert C & Sandra Stenberg

TAX LOT #: 802 0.26 **ACRES**

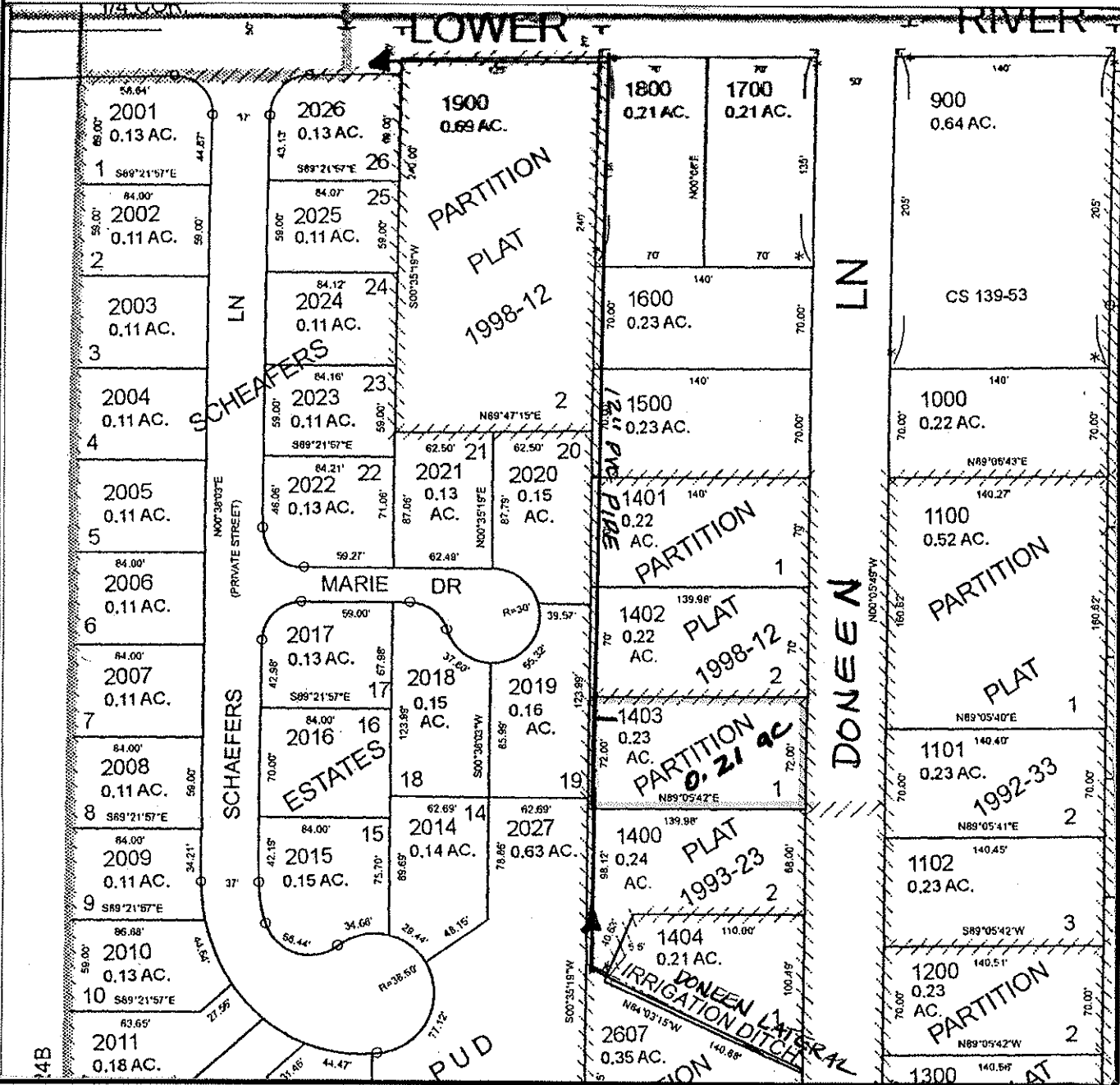
GRANTS PASS ID

DIN: 7698-330

NW 1/4 NE 1/4 Section 24, T 36 S, R 6 W, WM

Josephine County, Oregon

Scale: 1" = 100'



FINAL PROOF MAP

Jeremy J. FRIEND

TAX LOT #: 1403 0.21 ACRES

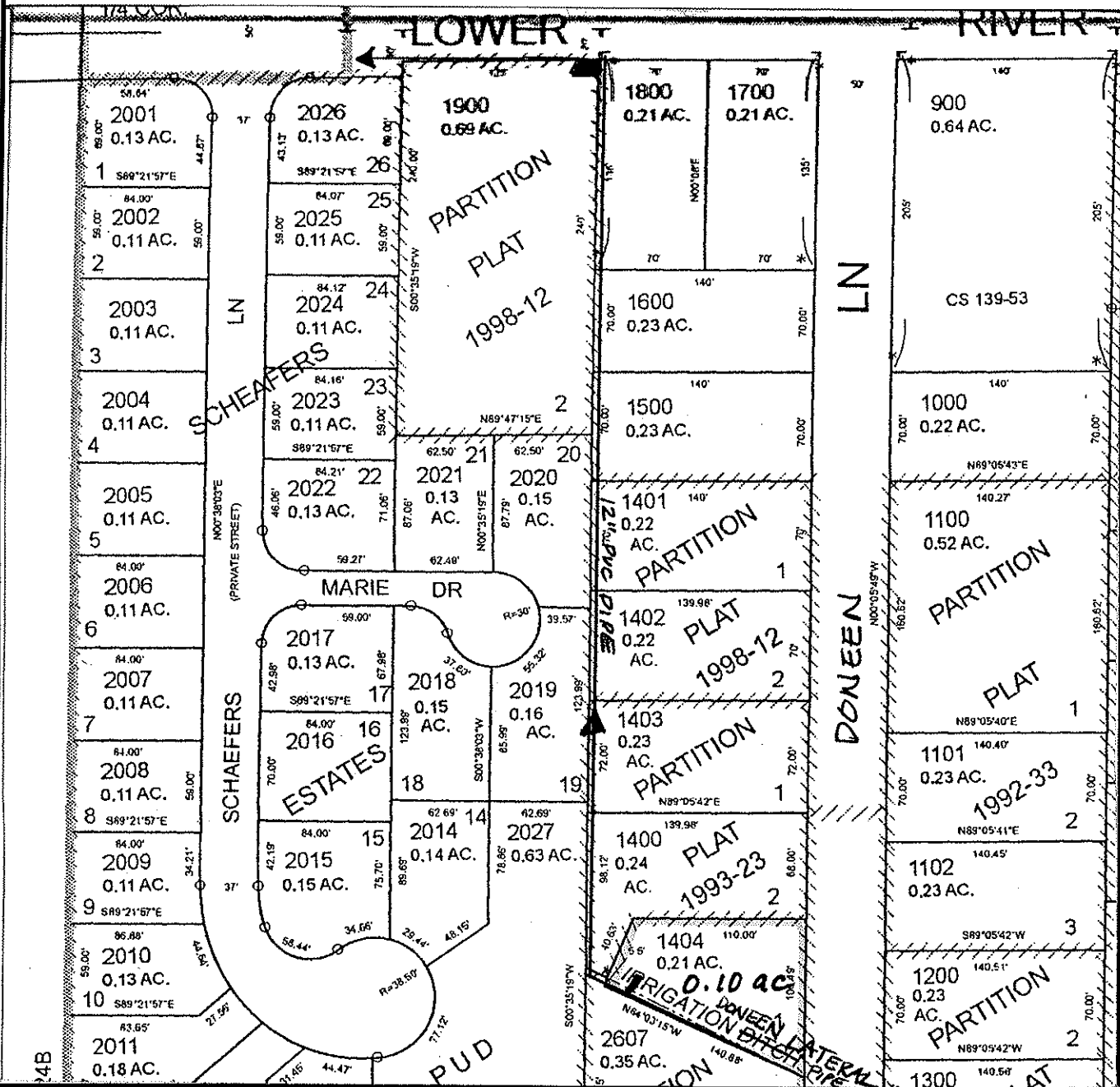
GRANTS PASS ID

DIN: 7698-331

NW 1/4 NE 1/4 Section 24, T 36 S, R 6 W, WM

Josephine County, Oregon

Scale: 1" = 100'



FINAL PROOF MAP

ANTHONY MELLO

TAX LOT #: 1404 0.10 ACRES

GRANTS PASS ID

DIN: 7698-332

CLAIM OF BENEFICIAL USE Site Report

Transfer Number: T-7698

District Internal Notice #: 7698-333

User Name: LOUIS T & ANNA MILLER

Situs: 2220 WEBSTER ROAD

Place of Use:

USE	TWP	RNG	SEC	QTR	QTR	TAX LOT	TOTAL AC
IRR	36 S	6W	24	NW	NE	2100	3.07

District Conveyance System:

Description of Delivery System: 12" PVC Pipe; concrete box w/valve for flood IRRIG. and 6" PVC PIPE; concrete box-Pumps for SPRINKLE IRRIG.

Headgate: H-107

Canal: NW MD

Beneficial Use:

Description of Beneficial Use: Pasture; lawns, trees, GARDEN, shrubs

Method Used to Calculate Beneficial Use: VISUAL

User Interviewed: Yes No
 Beneficial Use Made as Authorized Yes No

Description of Beneficial Use if Less than Authorized: _____

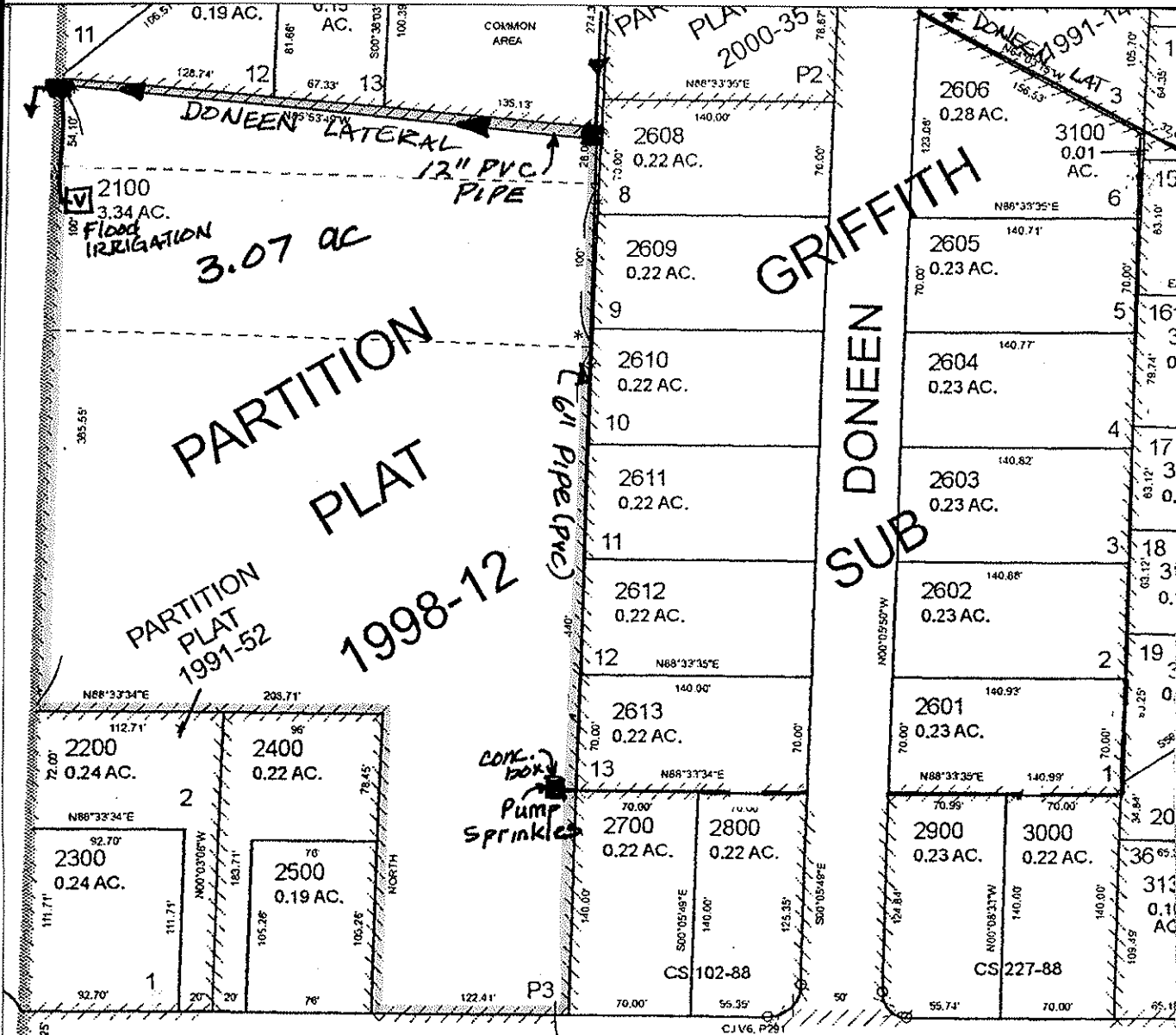
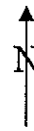
Inspected By: Donald E Miller Date: 7-16-14

Instructions: Attach and label the corresponding final proof map.

NW 1/4 NE 1/4 Section 24, T 36 S, R 6 W, WM

Josephine County, Oregon

Scale: 1" = 100'



SWCOR OF the NW 1/4 NE 1/4 SEC. 24

FINAL PROOF MAP

LOUIST & ANNA MILLER

TAX LOT #: 2100 3.07 ACRES

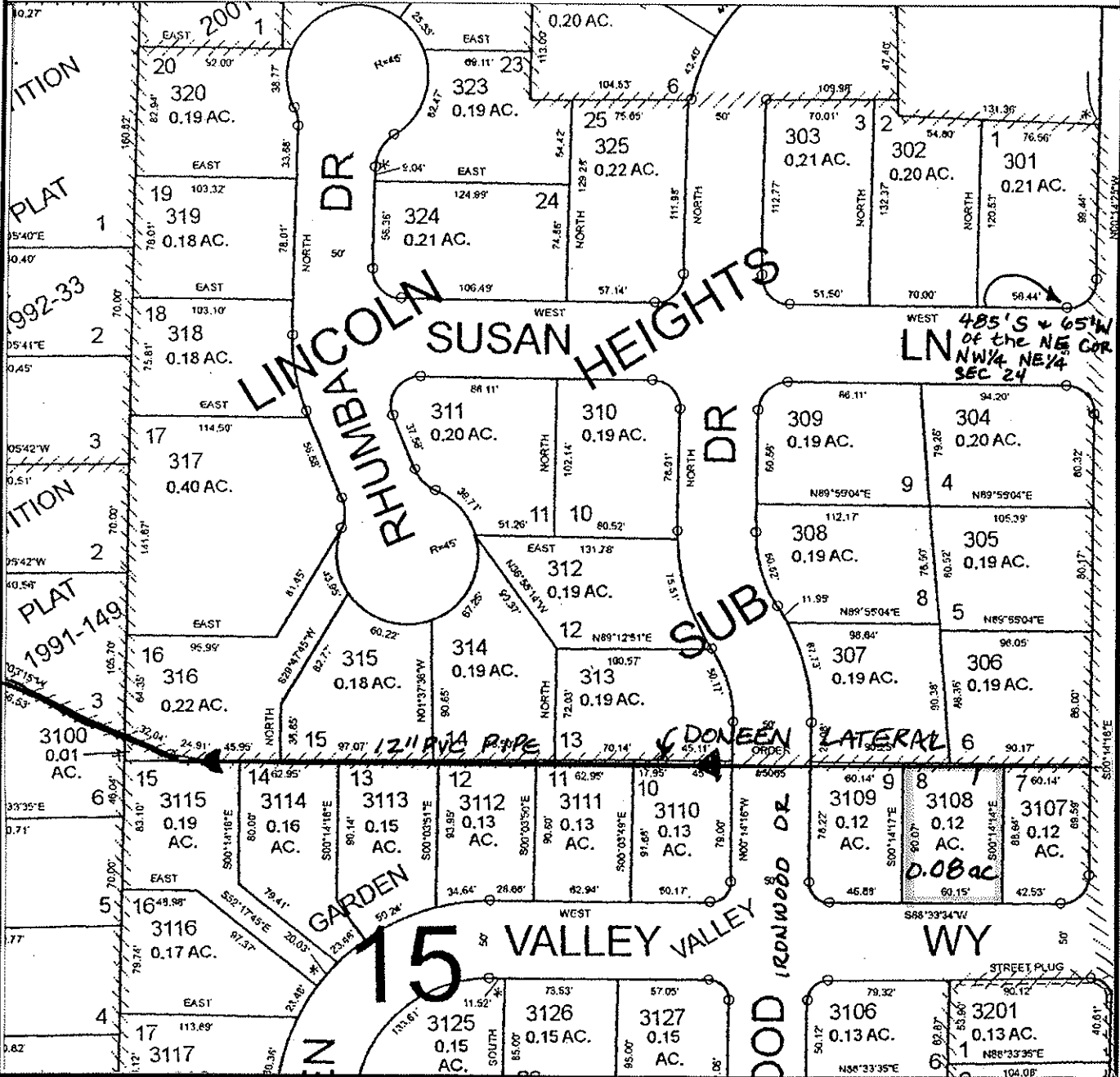
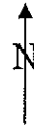
GRANTS PASS ID

DIN: 7698-333

NW 1/4 NE 1/4 Section 24, T 36 S, R 6 W, WM

Josephine County, Oregon

Scale: 1" = 100'



FINAL PROOF MAP

MICHAEL J & CRISTINE ABEL

TAX LOT #: 3100/3108 0.08 ACRES

GRANTS PASS ID

DIN: 7698-334

CLAIM OF BENEFICIAL USE Site Report

Transfer Number: T-7698

District Internal Notice #: 7698-335

User Name: MARGARET L HARKINS

Situs: 2104 GARDEN VALLEY WAY

Place of Use:

USE	TWP	RNG	SEC	QTR	QTR	TAX LOT	TOTAL AC
IRR	36 S	6W	24	NW	NE	3100/3110	0.13

District Conveyance System:

Description of Delivery System: 12" PVC Pipe; 2" RISER & Hose bib

Headgate: H-107

Canal: NW MD

↑
PVC

Beneficial Use:

Description of Beneficial Use: lawn, flowers, shrubs, trees

Method Used to Calculate Beneficial Use: VISUAL

User Interviewed:

Yes

No

Beneficial Use Made as Authorized

Yes

No

Description of Beneficial Use if Less than Authorized: _____

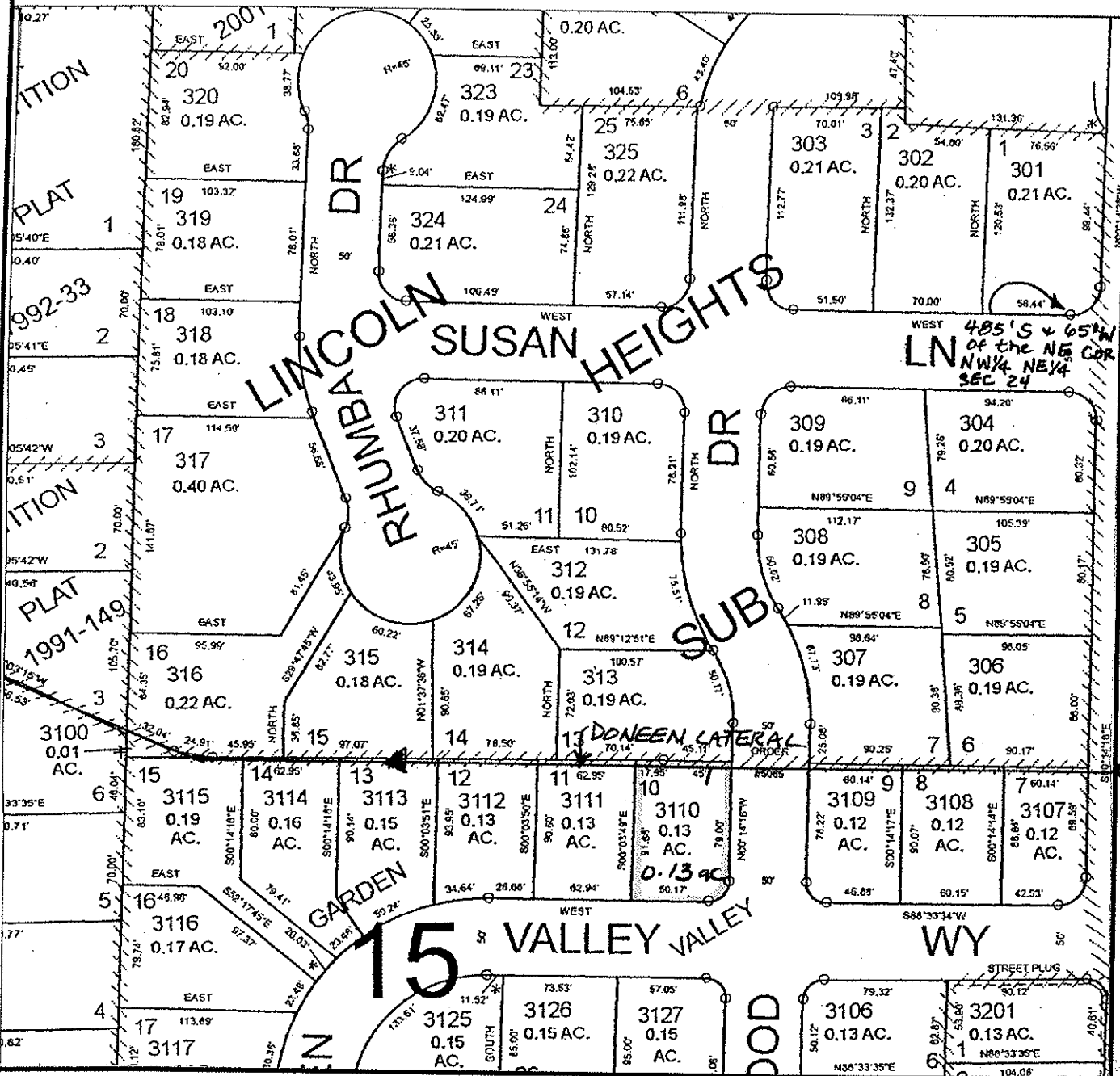
Inspected By: Donald E Miller Date: 7-16-14

Instructions: Attach and label the corresponding final proof map.

NW 1/4 NE 1/4 Section 24, T 36 S, R 6 W, WM

Josephine County, Oregon

Scale: 1" = 100'



FINAL PROOF MAP

MARGARET L. HARKINS

TAX LOT #: 3100/3110 0.13 ACRES

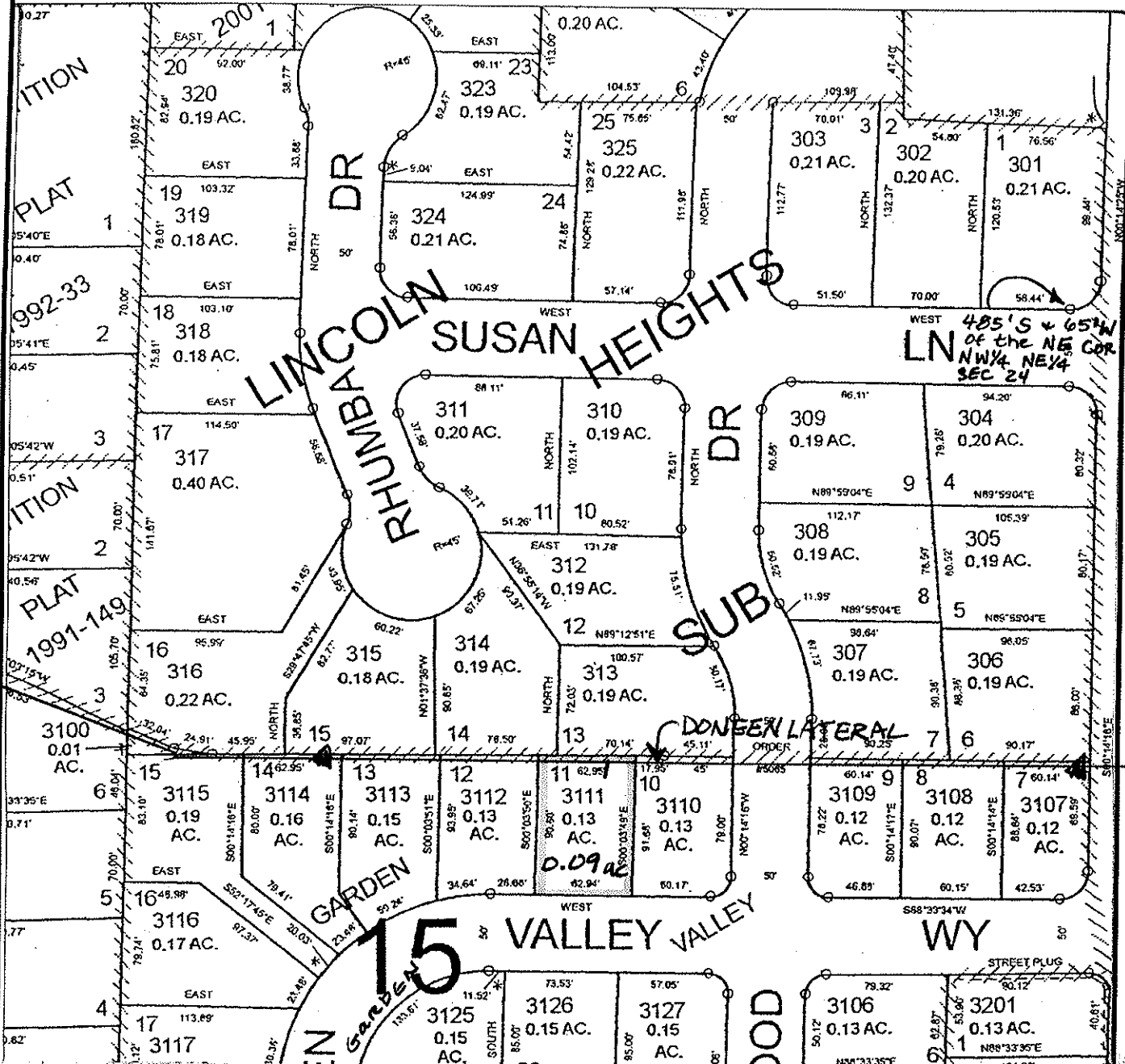
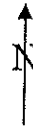
GRANTS PASS ID

DIN: 7698-335

NW 1/4 NE 1/4 Section 24, T 36 S, R 6 W, WM

Josephine County, Oregon

Scale: 1" = 100'



FINAL PROOF MAP

PAUL J & KARDLYN DIBETTA

TAX LOT #: 3100/3111 0.09 ACRES

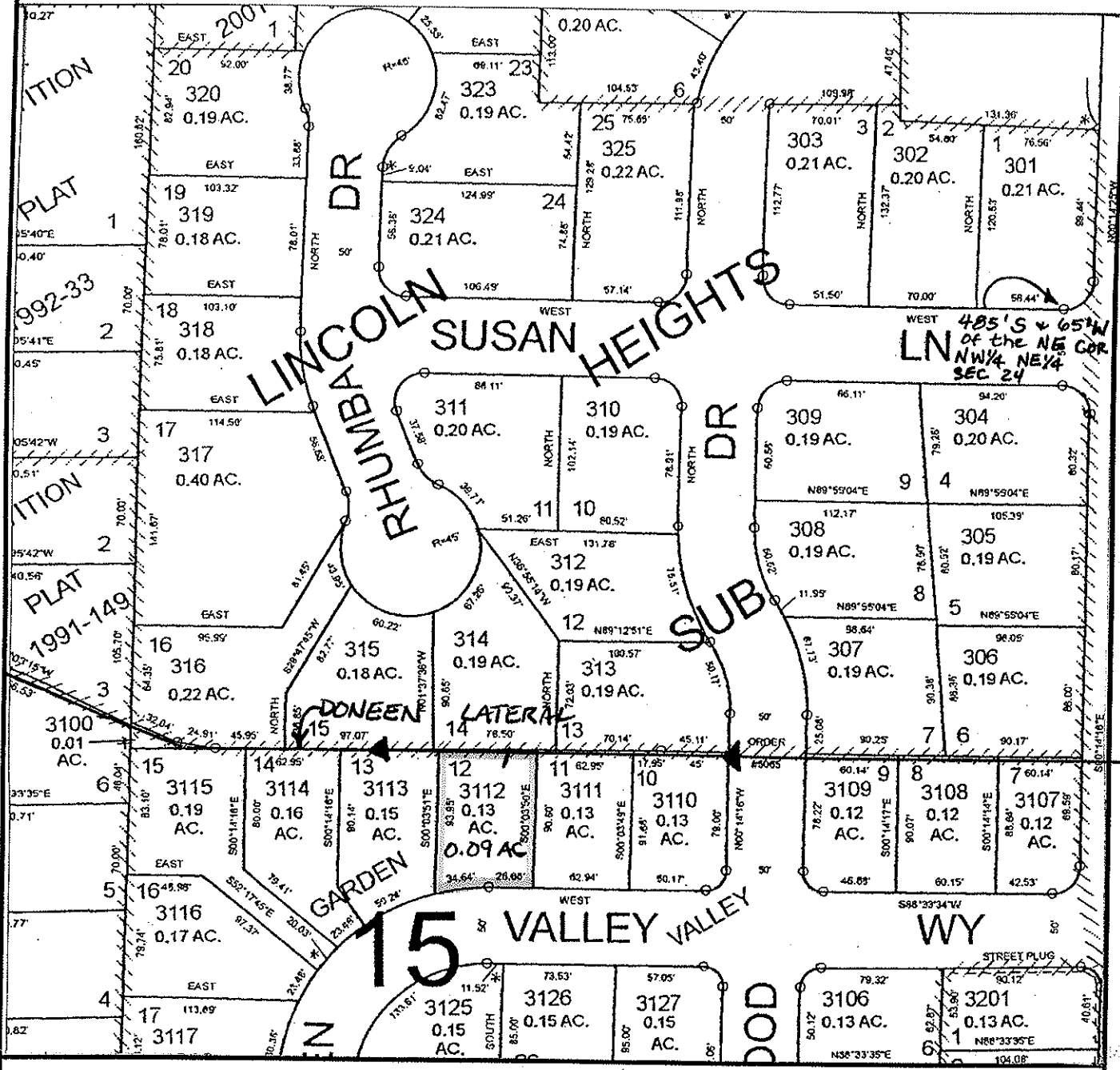
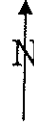
GRANTS PASS ID

DIN: 7698-336

NW 1/4 NE 1/4 Section 24, T 36 S, R 6 W, WM

Josephine County, Oregon

Scale: 1" = 100'



FINAL PROOF MAP

MYLES M & APRIL CLARK

TAX LOT #: 3100/3112 0.09 ACRES

GRANTS PASS ID

DIN: 7698-337

CLAIM OF BENEFICIAL USE Site Report

Transfer Number: T-7698

District Internal Notice #: 7698-338

User Name: DOLORES F TAYLOR TRUSTEE

Situs: 2120 GARDEN VALLEY WAY

Place of Use:

USE	TWP	RNG	SEC	QTR	QTR	TAX LOT	TOTAL AC
IRR	36 S	6W	24	NW	NE	3100/3114	0.12

District Conveyance System:

Description of Delivery System: 12" PVC Pipe, 2" Riser & hose bib
PVC

Headgate: H-107

Canal: NW MD

Beneficial Use:

Description of Beneficial Use: lawns, flowers, shrubs, trees

Method Used to Calculate Beneficial Use: VISUAL

User Interviewed: Yes No

Beneficial Use Made as Authorized Yes No

Description of Beneficial Use if Less than Authorized: _____

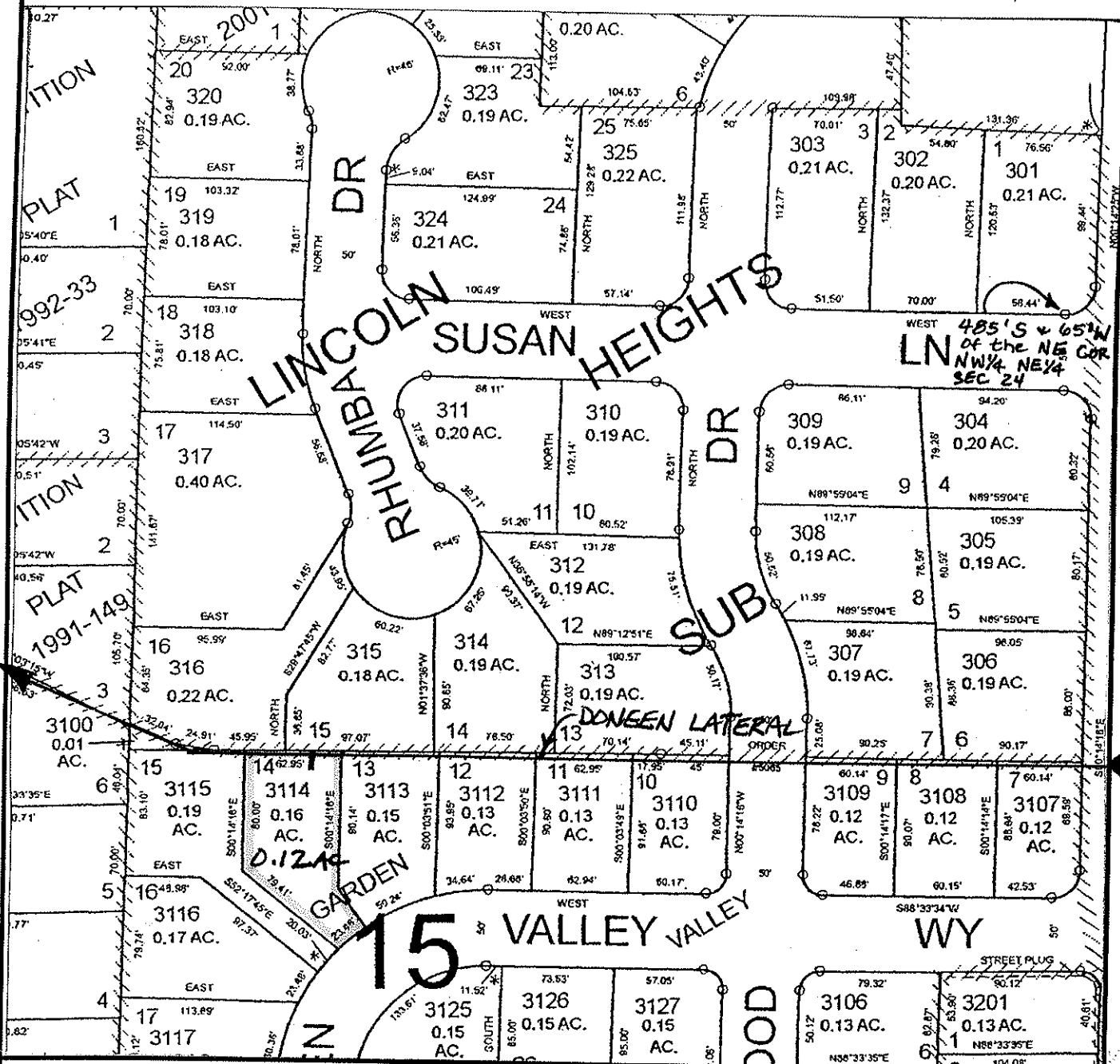
Inspected By: Donald E Miller Date: 7-16-14

Instructions: Attach and label the corresponding final proof map.

NW 1/4 NE 1/4 Section 24, T 36 S, R 6 W, WM

Josephine County, Oregon

Scale: 1" = 100'



FINAL PROOF MAP

DOLORES F. TAYLOR

TAX LOT #: 3100/3114 0.12 ACRES

GRANTS PASS ID

DIN: 7698-338

CLAIM OF BENEFICIAL USE Site Report

Transfer Number: T-7698

District Internal Notice #: 7698-339

User Name: TERESA A JOHNSON

Situs: 2124 GARDEN VALLEY WAY

Place of Use:

USE	TWP	RNG	SEC	QTR	QTR	TAX LOT	TOTAL AC
IRR	36 S	6W	24	NW	NE	3100/3115	0.15

District Conveyance System:

Description of Delivery System: 12" PVC PIPE; ^{24 PVC} STAND PIPE & HOSE BIB

Headgate: H-107

Canal: NW MD

Beneficial Use:

Description of Beneficial Use: SHRUBS, FLOWERS, TREES, LAWN

Method Used to Calculate Beneficial Use: VISUAL

User Interviewed: Yes No
 Beneficial Use Made as Authorized Yes No

Description of Beneficial Use if Less than Authorized: _____

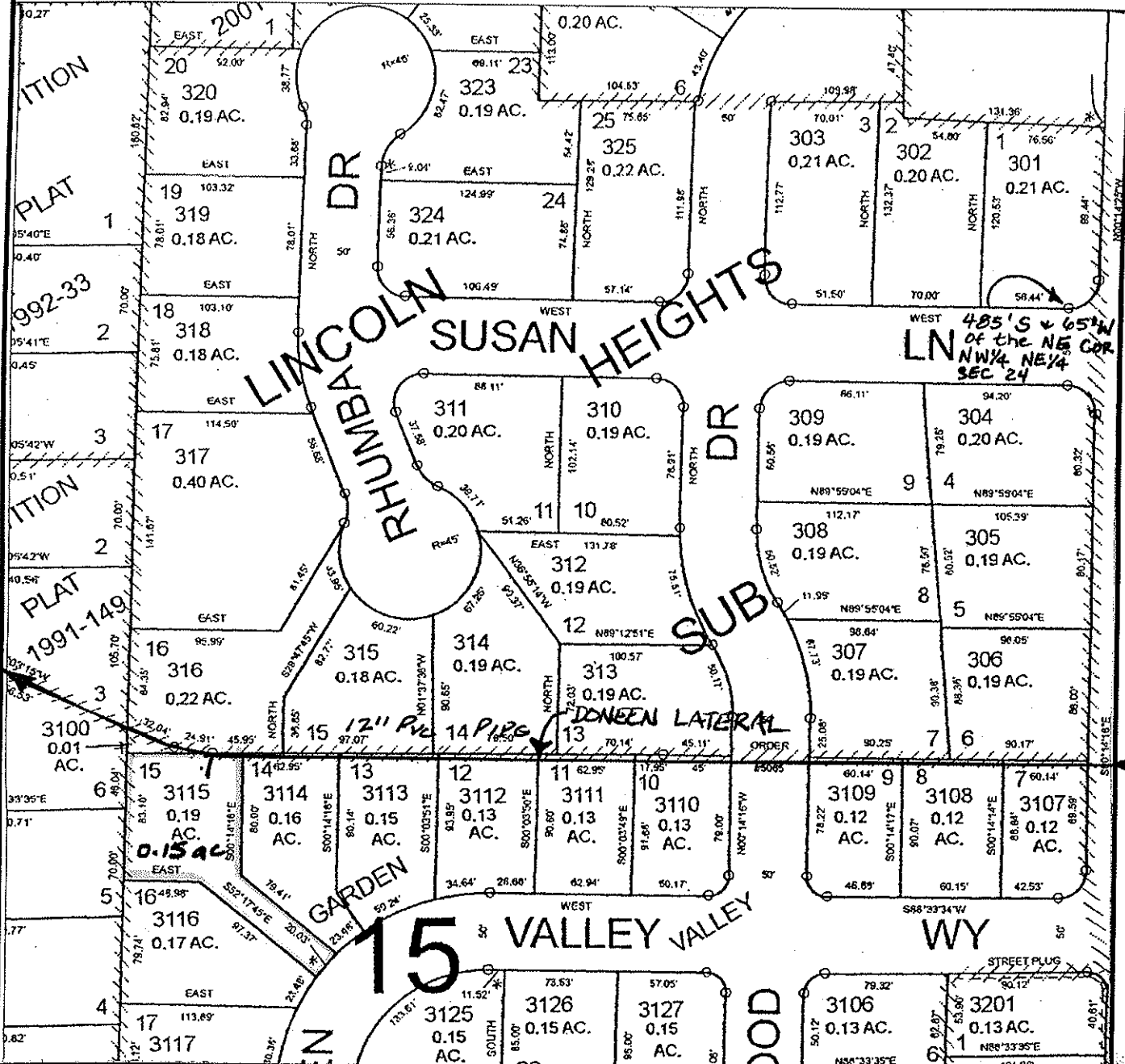
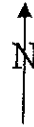
Inspected By: Donald E Miller Date: 7-16-14

Instructions: Attach and label the corresponding final proof map.

NW 1/4 NE 1/4 Section 24, T 36 S, R 6 W, WM

Josephine County, Oregon

Scale: 1" = 100'



FINAL PROOF MAP

TERESA A. JOHNSON

TAX LOT #: 3100/3115 0.15 ACRES

GRANTS PASS ID

DIN: 7698-339

CLAIM OF BENEFICIAL USE Site Report

Transfer Number: T-7698

District Internal Notice #: 7698-340

User Name: CATHERINE J NELSON

Situs: 1246 OSPREY DRIVE

Place of Use:

USE	TWP	RNG	SEC	QTR	QTR	TAX LOT	TOTAL AC
IRR	36 S	6W	24	SW	NE	2600/4140	0.43

District Conveyance System:

Description of Delivery System: 18" PVC PIPE - (2) ^{2" PVC} stand pipes & hose bibs

Headgate: PRIVATE

Canal: NW/RIVERSIDE LAT

Beneficial Use:

Description of Beneficial Use: LAWNS, FLOWERS, TREES, SHRUBS

Method Used to Calculate Beneficial Use: VISUAL

User Interviewed: Yes No

Beneficial Use Made as Authorized Yes No

Description of Beneficial Use if Less than Authorized: _____

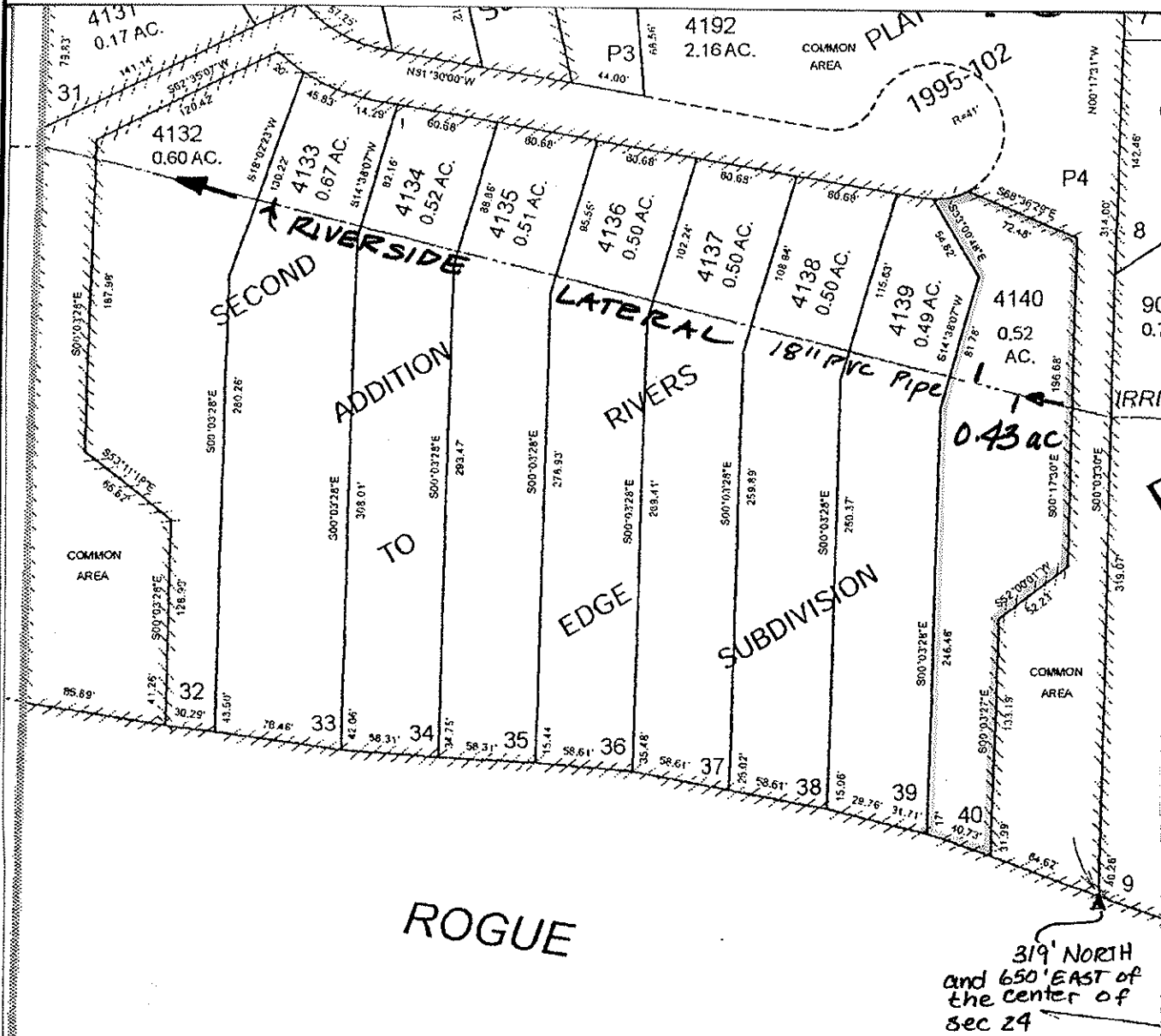
Inspected By: Donald E Miller Date: 7-16-14

Instructions: Attach and label the corresponding final proof map.

SW 1/4 NE 1/4 Section 24, T 36 S, R 6 W, WM

Josephine County, Oregon

Scale: 1" = 100'



FINAL PROOF MAP

CATHERINE J. NELSON

TAX LOT #: 2600/4140 0.43 ACRES

GRANTS PASS ID

DIN: 7698-340

CLAIM OF BENEFICIAL USE Site Report

Transfer Number: T-7698

District Internal Notice #: 7698-344

User Name: WILLIAM L & CAROLE LEAVERTON

Situs: 1227 IRONWOOD DRIVE

Place of Use:

USE	TWP	RNG	SEC	QTR	QTR	TAX LOT	TOTAL AC
IRR	36 S	6W	24	SW	NE	2702/1200	0.50

District Conveyance System:

Description of Delivery System: 18" PVC PIPE; 2" STAND PIPE & HOSE
↑ PVC BIBS

Headgate: G-55

Canal: NW/RIVERSIDE LAT

Beneficial Use:

Description of Beneficial Use: GRASS & TREES

Method Used to Calculate Beneficial Use: VISUAL

User Interviewed: Yes No
 Beneficial Use Made as Authorized Yes No

Description of Beneficial Use if Less than Authorized: _____

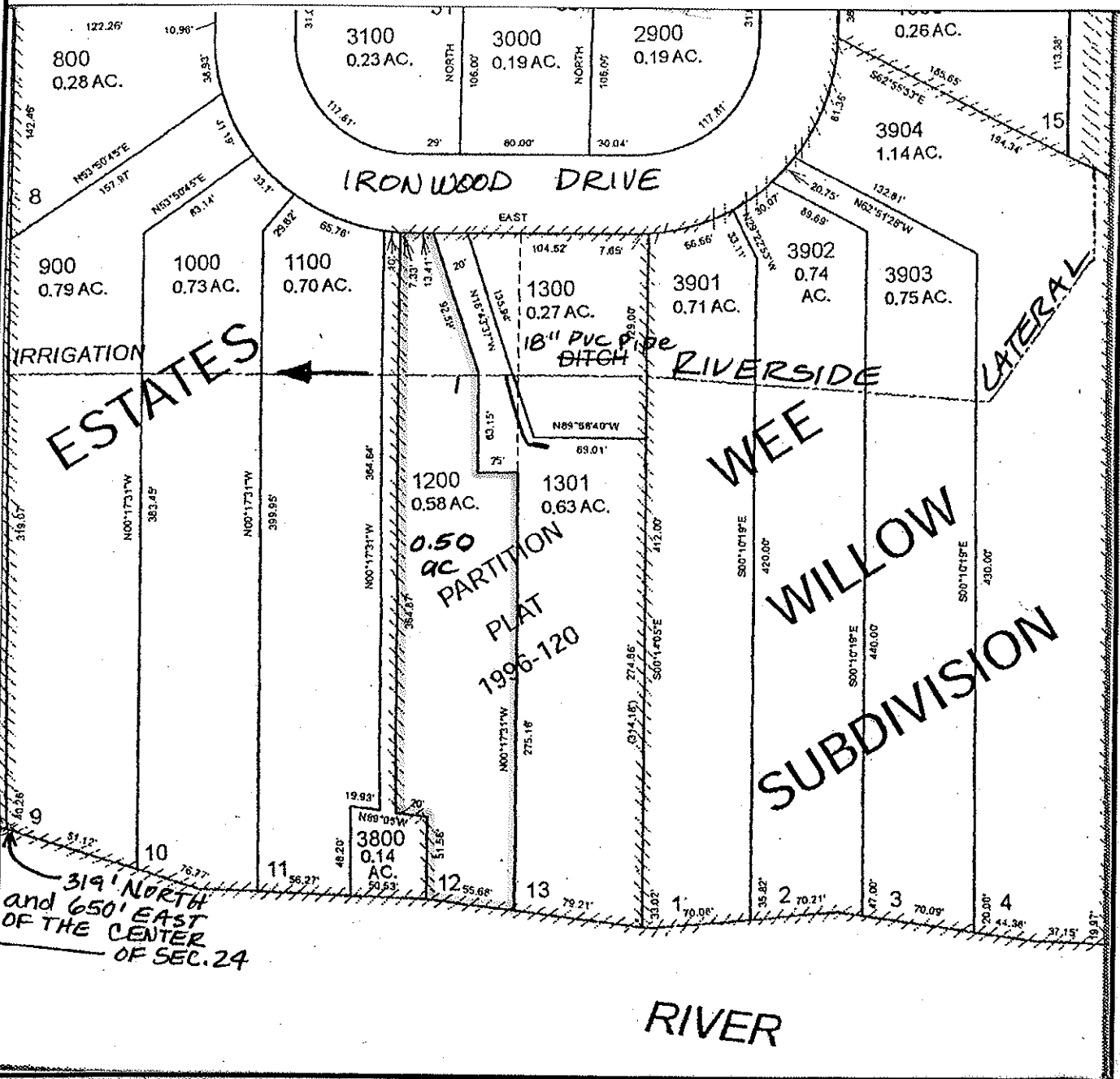
Inspected By: Donald E Miller Date: 7-16-14

Instructions: Attach and label the corresponding final proof map.

SW 1/4 NE 1/4 Section 24, T 36 S, R 6 W, WM

Josephine County, Oregon

Scale: 1" = 100'



FINAL PROOF MAP

WILLIAM C & CAROLE LEAVERTON

TAX LOT #: 2702 / 1200 0.50 ACRES

GRANTS PASS ID

DIN: 7698-344

CLAIM OF BENEFICIAL USE Site Report

Transfer Number: T-7698

District Internal Notice #: 7698-345

User Name: EDWARD J & DIANNE WEITZEL

Situs: 1223 IRONWOOD DRIVE

Place of Use:

USE	TWP	RNG	SEC	QTR	QTR	TAX LOT	TOTAL AC
IRR	36 S	6W	24	SW	NE	2702/1300	0.18

District Conveyance System:

Description of Delivery System: 18" PVC Pipe, 2" STAND PIPE & HOSE BIBS

Headgate: G-55

Canal: NW/RIVERSIDE LAT

Beneficial Use:

Description of Beneficial Use: lawns, flowers, shrubs, trees

Method Used to Calculate Beneficial Use: VISUAL

User Interviewed: () Yes () No
 Beneficial Use Made as Authorized () Yes () No

Description of Beneficial Use if Less than Authorized: _____

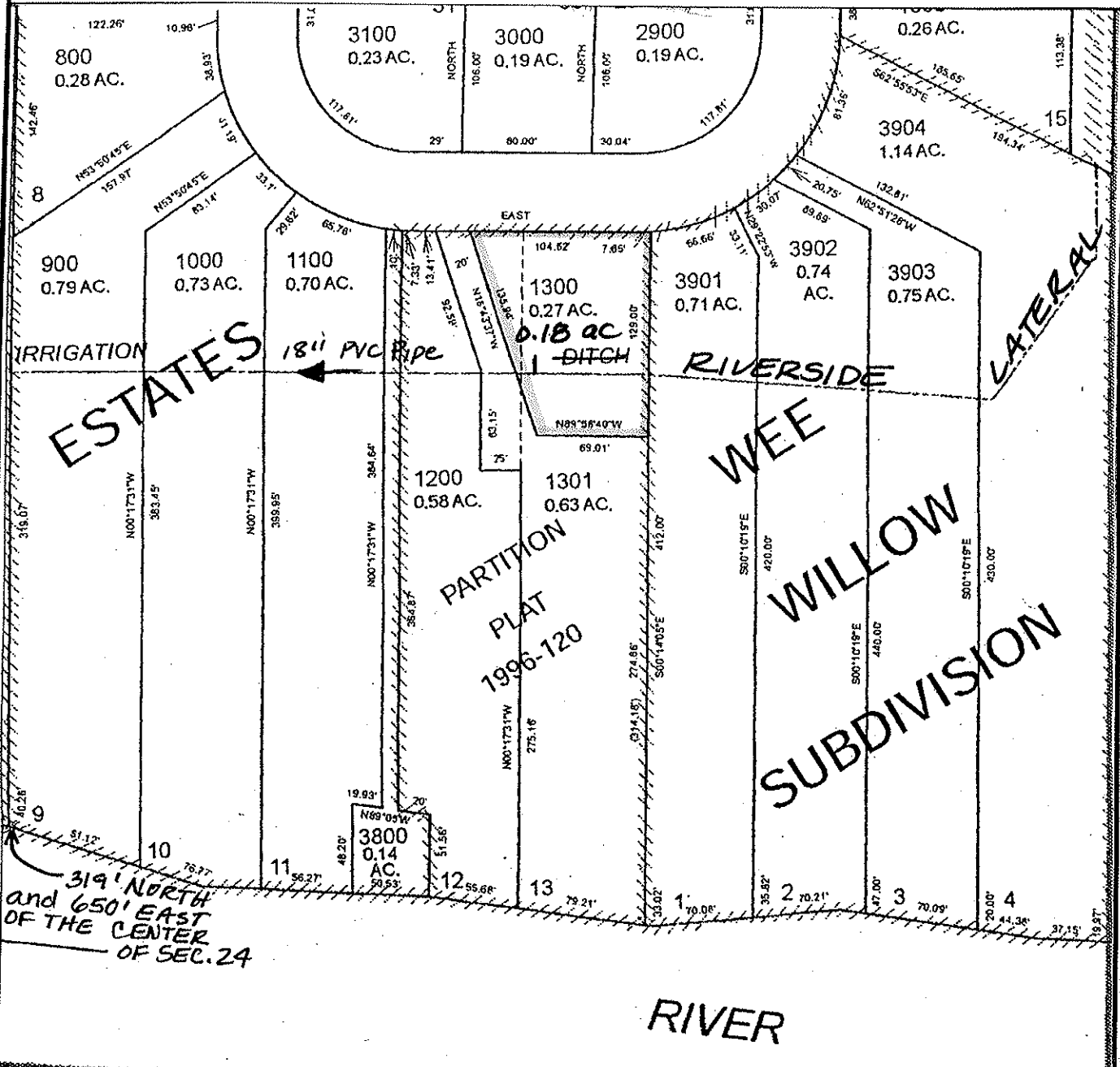
Inspected By: Donald E Miller Date: 7-16-14

Instructions: Attach and label the corresponding final proof map.

SW 1/4 NE 1/4 Section 24, T 36 S, R 6 W, WM

Josephine County, Oregon

Scale: 1" = 100'



FINAL PROOF MAP

EDWARD J & DIANNE WEITZEL

TAX LOT #: 270E/1300 0.18 ACRES

GRANTS PASS ID

DIN:7698-345

CLAIM OF BENEFICIAL USE Site Report

Transfer Number: T-7698

District Internal Notice #: 7698-346

User Name: JAMES L WOODY

Situs: IRONWOOD DRIVE

Place of Use:

USE	TWP	RNG	SEC	QTR	QTR	TAX LOT	TOTAL AC
IRR	36 S	6W	24	SW	NE	2702/1301	0.52

District Conveyance System:

Description of Delivery System: 6" PVC Pipe; 2" stand pipe & hose
PVC bib.

Headgate: G-55

Canal: NW/RIVERSIDE LAT

Beneficial Use:

Description of Beneficial Use: lawn and trees

Method Used to Calculate Beneficial Use: VISUAL

User Interviewed: Yes No

Beneficial Use Made as Authorized Yes No

Description of Beneficial Use if Less than Authorized: _____

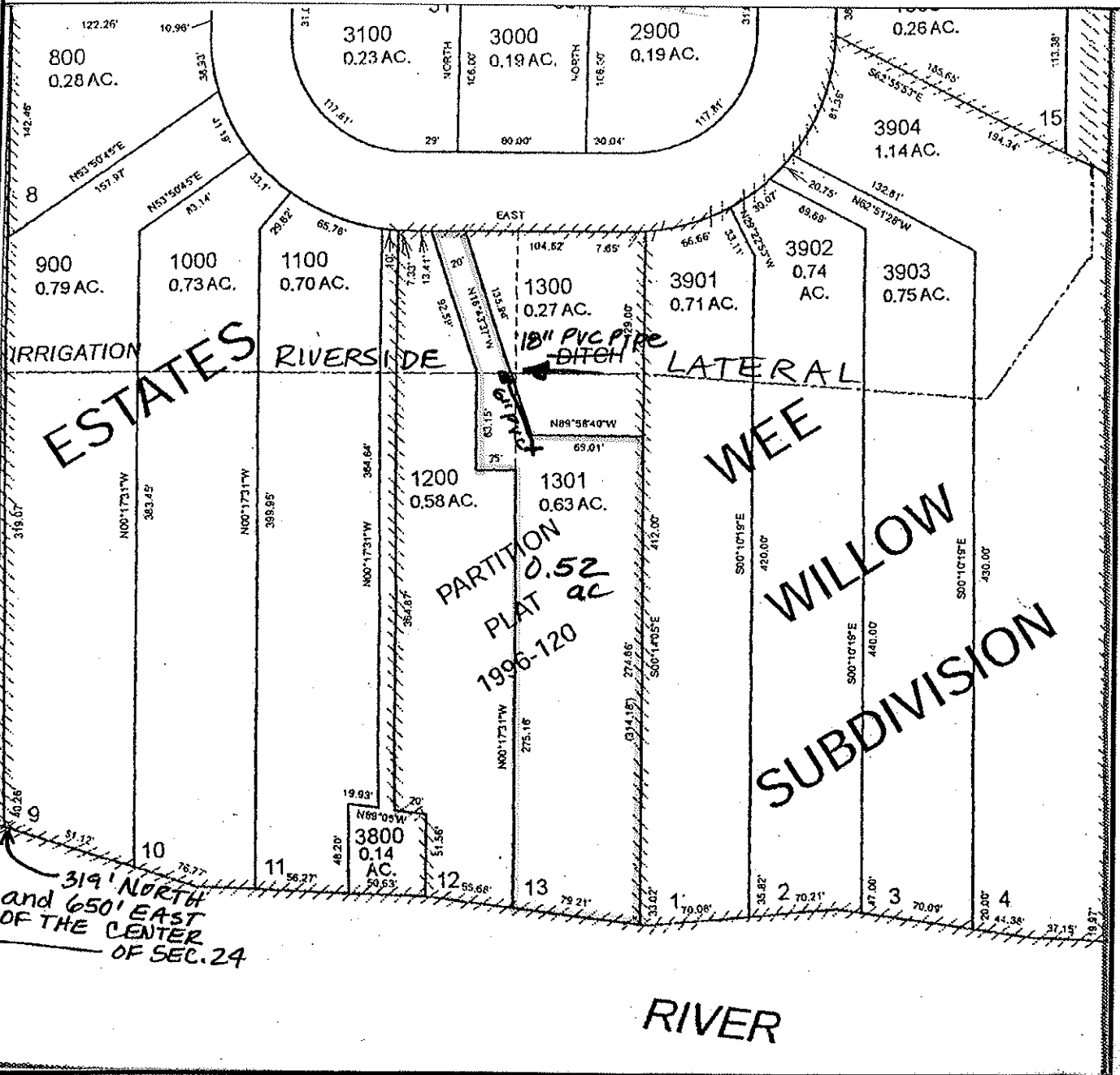
Inspected By: Donald E Miller Date: 7-16-14

Instructions: Attach and label the corresponding final proof map.

SW 1/4 NE 1/4 Section 24, T 36 S, R 6 W, WM

Josephine County, Oregon

Scale: 1" = 100'



FINAL PROOF MAP

JAMES L. WOODY

TAX LOT #: 2702/1301 0.52 ACRES

GRANTS PASS ID

DIN: 7698-346

CLAIM OF BENEFICIAL USE Site Report

Transfer Number: T-7698

District Internal Notice #: 7698-341

User Name: RONALD J & CAROL MCCORMICK TRST/TRSTEE

Situs: 1242 IRONWOOD DRIVE

Place of Use:

USE	TWP	RNG	SEC	QTR	QTR	TAX LOT	TOTAL AC
IRR	36 S	6W	24	SW	NE	2703/900	0.59

District Conveyance System:

Description of Delivery System: 18" pvc pipe; 2" STAND PIPE & hose bib
TO 6" PVC PIPE; PVC

Headgate: G-55

Canal: NW/RIVERSIDE LAT

Beneficial Use:

Description of Beneficial Use: lawns, flowers, shrubs, trees

Method Used to Calculate Beneficial Use: visual

User Interviewed: Yes No

Beneficial Use Made as Authorized Yes No

Description of Beneficial Use if Less than Authorized: _____

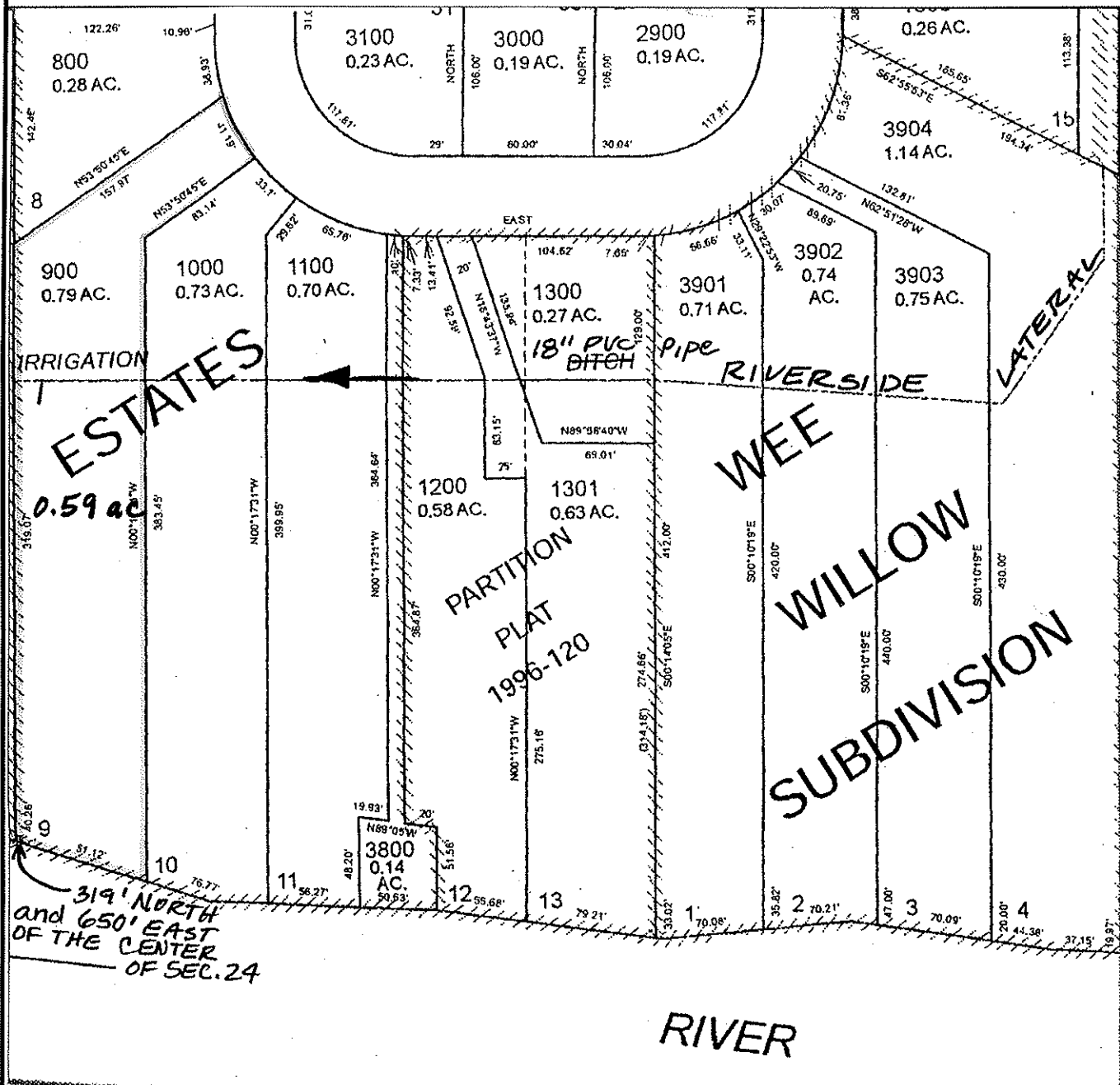
Inspected By: Donald E Miller Date: 7-16-14

Instructions: Attach and label the corresponding final proof map.

SW 1/4 NE 1/4 Section 24, T 36 S, R 6 W, WM

Josephine County, Oregon

Scale: 1" = 100'



FINAL PROOF MAP

RONALD J & CAROL MCCORMICK

TAX LOT #: 2703/900 0.59 ACRES

GRANTS PASS ID

DIN: 7698-341

CLAIM OF BENEFICIAL USE Site Report

Transfer Number: T-7698

District Internal Notice #: 7698-342

User Name: RONALD & KATHLEEN GILLASPIE

Situs: 1236 IRONWOOD DRIVE

Place of Use:

USE	TWP	RNG	SEC	QTR	QTR	TAX LOT	TOTAL AC
IRR	36 S	6W	24	SW	NE	2703/1000	0.61

District Conveyance System:

Description of Delivery System: 18" PVC PIPE; 2 inch stand pipe & hose
Pvc b.i.b.

Headgate: G-55

Canal: NW/RIVERSIDE LAT

Beneficial Use:

Description of Beneficial Use: lawns, flowers, shrubs, trees

Method Used to Calculate Beneficial Use: VISUAL

User Interviewed:

Yes

No

Beneficial Use Made as Authorized

Yes

No

Description of Beneficial Use if Less than Authorized: _____

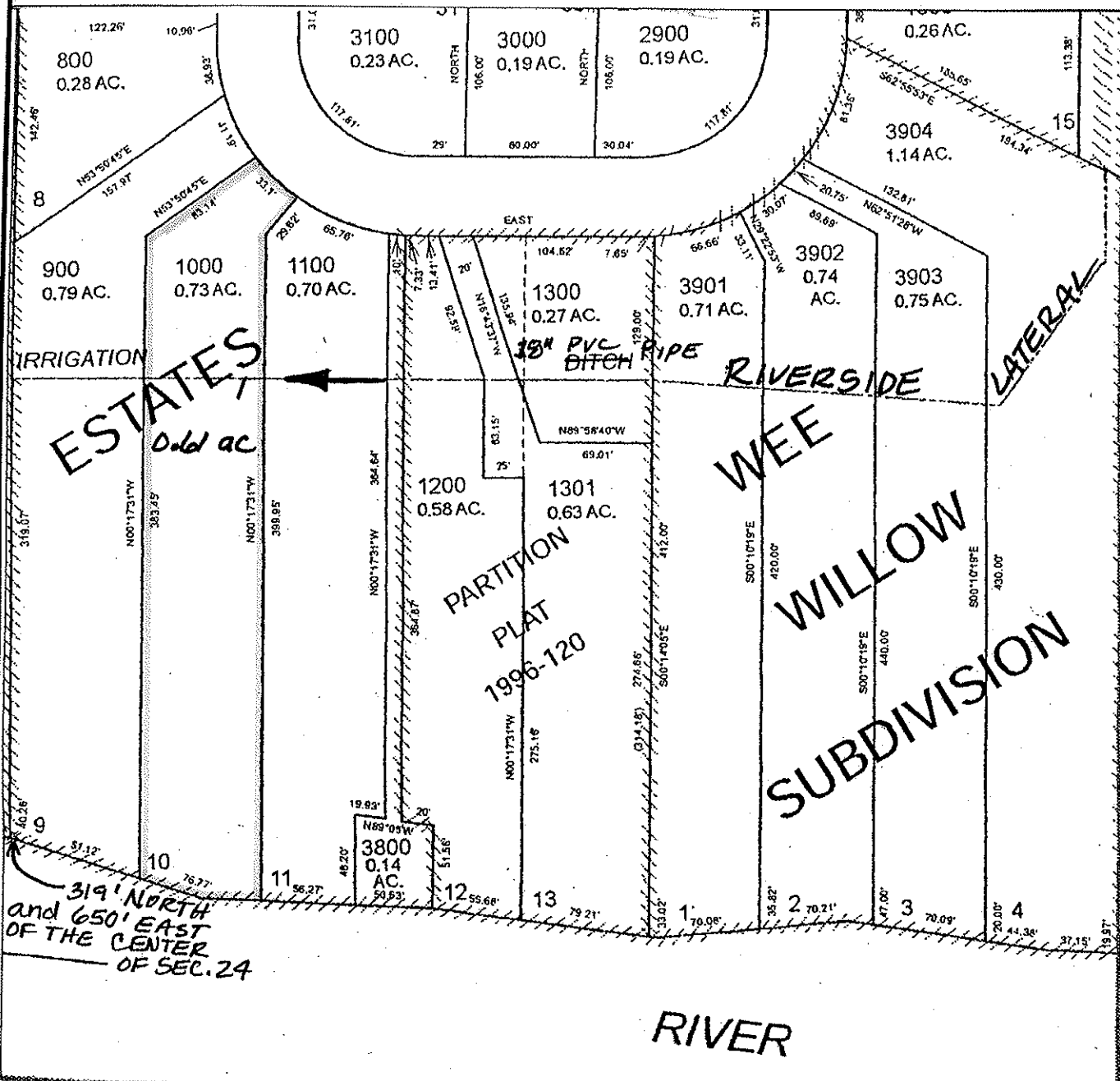
Inspected By: Donald E Miller Date: 7-16-14

Instructions: Attach and label the corresponding final proof map.

SW 1/4 NE 1/4 Section 24, T 36 S, R 6 W, WM

Josephine County, Oregon

Scale: 1" = 100'



319' NORTH and 650' EAST OF THE CENTER OF SEC. 24

FINAL PROOF MAP

RONALD & KATHLEEN GILLASPIE

TAX LOT #: 2703/1000 0.61 ACRES

GRANTS PASS ID

DIN: 7698-342

CLAIM OF BENEFICIAL USE Site Report

Transfer Number: T-7698

District Internal Notice #: 7698-343

User Name: WILLIAM L & CAROLE LEAVERTON

Situs: 1232 IRONWOOD DRIVE

Place of Use:

USE	TWP	RNG	SEC	QTR	QTR	TAX LOT	TOTAL AC
IRR	36 S	6W	24	SW	NE	2703/1100	0.54

District Conveyance System:

Description of Delivery System: 18" PVC pipe, 2" RISER & hose bib
^
PVC

Headgate: G-55

Canal: NW/RIVERSIDE LAT

Beneficial Use:

Description of Beneficial Use: lawns, flowers, shrubs, trees

Method Used to Calculate Beneficial Use: VISUAL

User Interviewed: Yes No

Beneficial Use Made as Authorized Yes No

Description of Beneficial Use if Less than Authorized: _____

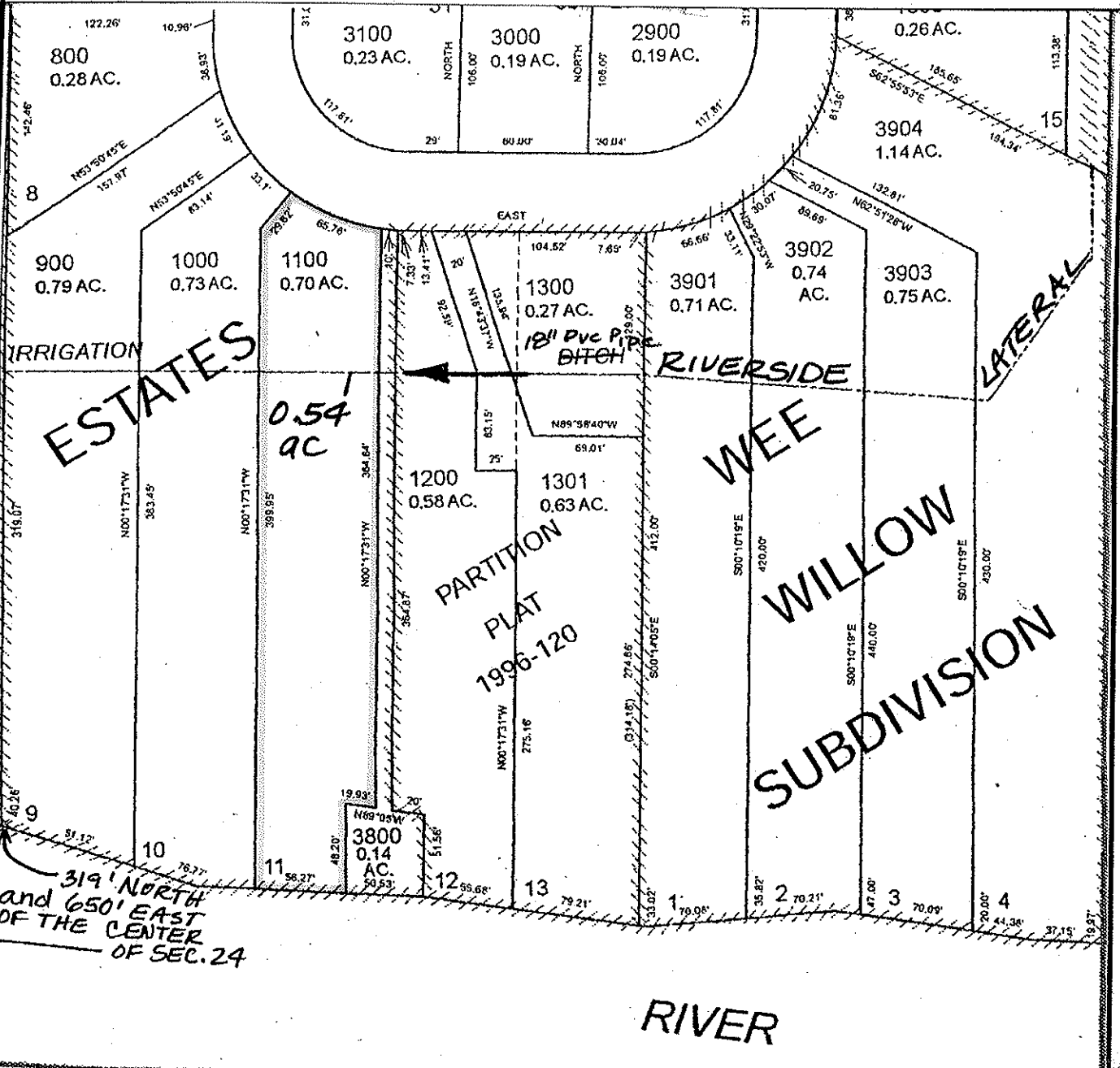
Inspected By: Donald E Miller Date: 7-16-14

Instructions: Attach and label the corresponding final proof map.

SW 1/4 NE 1/4 Section 24, T 36 S, R 6 W, WM

Josephine County, Oregon

Scale: 1" = 100'



319' NORTH
and 650' EAST
OF THE CENTER
OF SEC. 24

FINAL PROOF MAP

WILLIAM L & CAROLE LEAVERTON

TAX LOT #: 2703/1100 0.54 **ACRES**

GRANTS PASS ID

DIN: 7698-343

CLAIM OF BENEFICIAL USE Site Report

Transfer Number: T-7698

District Internal Notice #: 7698-347

User Name: RICHARD M SMITH

Situs: IRONWOOD DRIVE

Place of Use:

USE	TWP	RNG	SEC	QTR	QTR	TAX LOT	TOTAL AC
IRR	36 S	6W	24	SW	NE	2703/3800	0.10

District Conveyance System:

Description of Delivery System: 18" PVC; 2" RISER & hose bib _____
^ PVC

Headgate: G-55

Canal: NW/RIVERSIDE LAT

Beneficial Use:

Description of Beneficial Use: trees, shrubs _____

Method Used to Calculate Beneficial Use: VISUAL _____

User Interviewed: Yes No
 Beneficial Use Made as Authorized Yes No

Description of Beneficial Use if Less than Authorized: _____

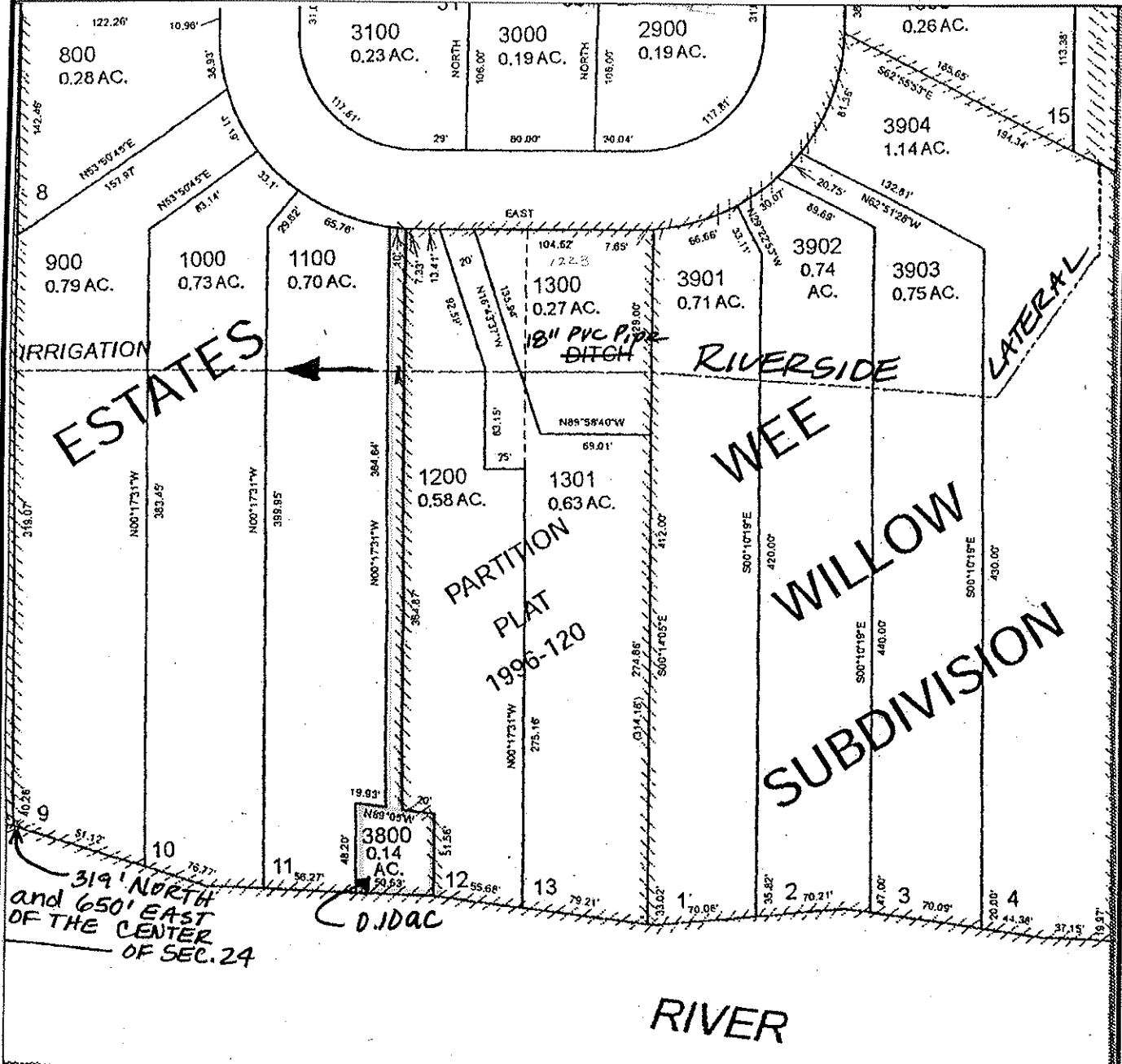
Inspected By: Donald E Miller Date: 7-16-14

Instructions: Attach and label the corresponding final proof map.

SW 1/4 NE 1/4 Section 24, T 36 S, R 6 W, WM

Josephine County, Oregon

Scale: 1" = 100'



319' NORTH
and 650' EAST
OF THE CENTER
OF SEC. 24

FINAL PROOF MAP

RICHARD M. SMITH

TAX LOT #: 2703/3800 0.10 ACRES

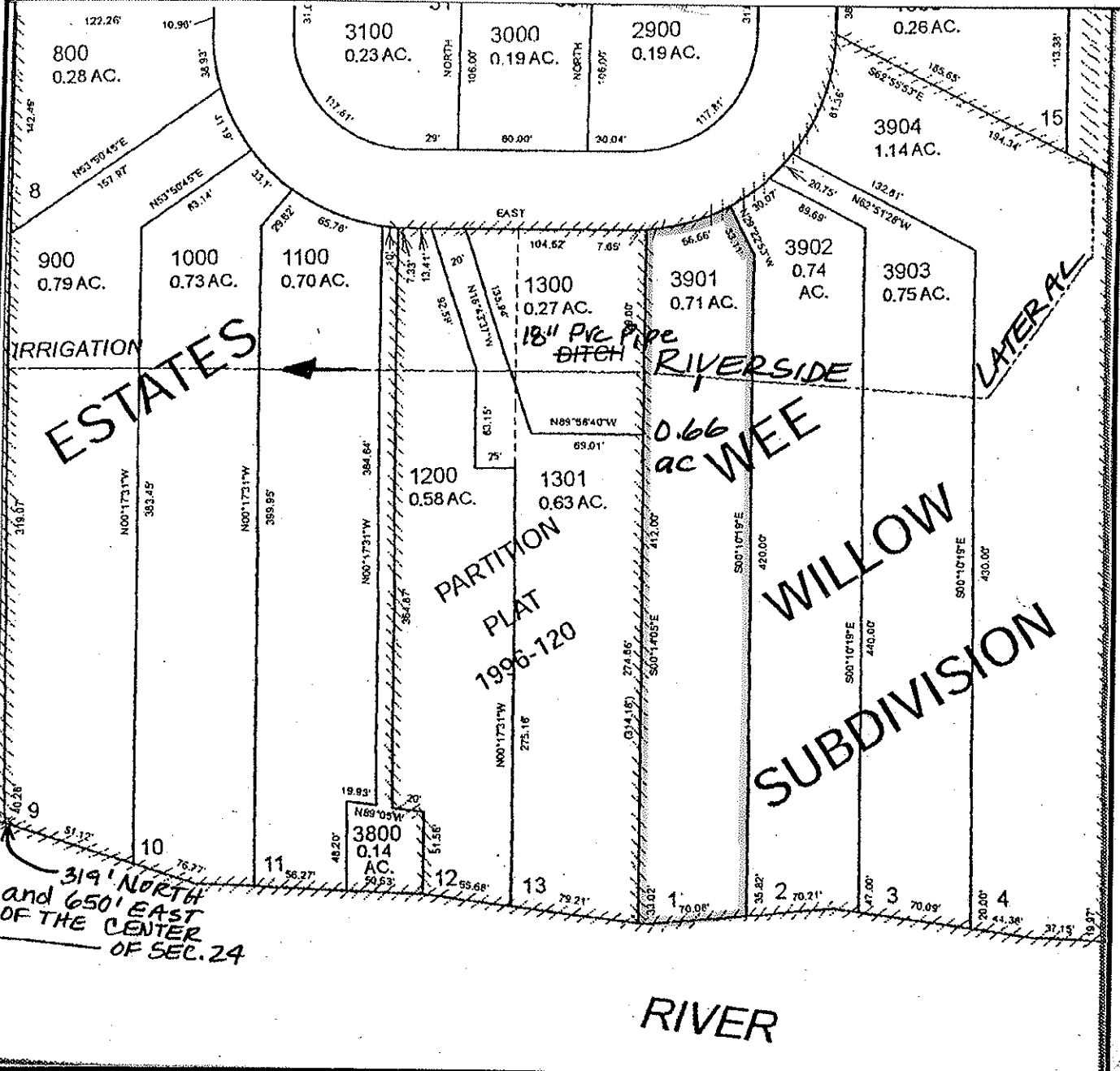
GRANTS PASS ID

DIN: 7698-347

SW 1/4 NE 1/4 Section 24, T 36 S, R 6 W, WM

Josephine County, Oregon

Scale: 1" = 100'



319' NORTH and 650' EAST OF THE CENTER OF SEC. 24

RIVER

FINAL PROOF MAP

THOMAS K & LYNN EIDE

TAX LOT #: 2800/3901 0.66 ACRES

GRANTS PASS ID

DIN: 7698-348

CLAIM OF BENEFICIAL USE Site Report

Transfer Number: T-7698

District Internal Notice #: 7698-349

User Name: STEVEN G HELVIK

Situs: 1215 IRONWOOD DRIVE

Place of Use:

USE	TWP	RNG	SEC	QTR	QTR	TAX LOT	TOTAL AC
IRR	36 S	6W	24	SW	NE	2800/3902	0.66

District Conveyance System:

Description of Delivery System: 18" PVC PIPE; 2" RISER & HOSE bib
PVC

Headgate: G-55

Canal: NW/RIVERSIDE LAT

Beneficial Use:

Description of Beneficial Use: lawns, flowers, shrubs, trees

Method Used to Calculate Beneficial Use: VISUAL

User Interviewed: Yes No

Beneficial Use Made as Authorized Yes No

Description of Beneficial Use if Less than Authorized: _____

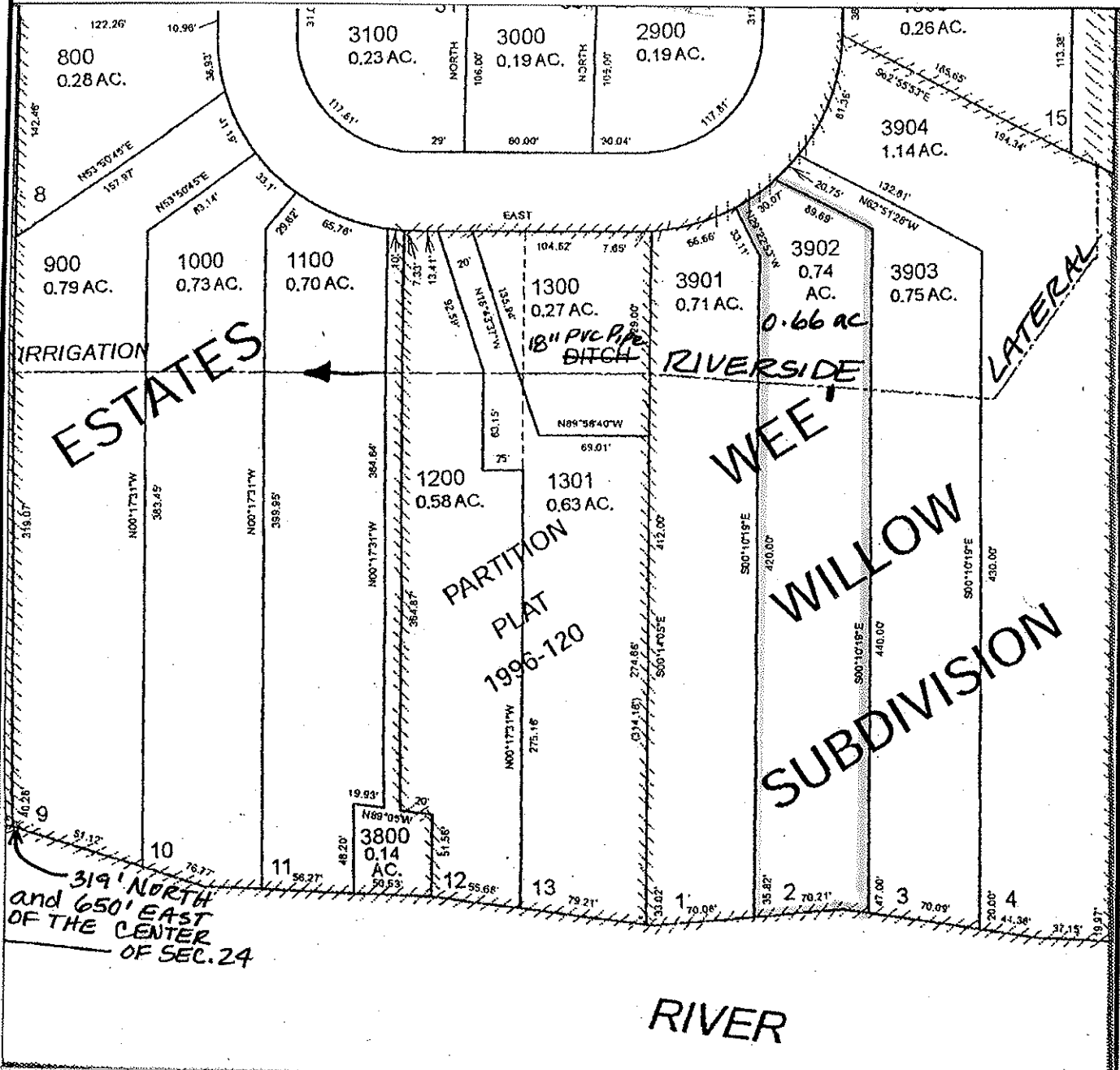
Inspected By: Donald E Miller Date: 7-16-14

Instructions: Attach and label the corresponding final proof map.

SW 1/4 NE 1/4 Section 24, T 36 S, R 6 W, WM

Josephine County, Oregon

Scale: 1" = 100'



319' NORTH and 650' EAST OF THE CENTER OF SEC. 24

FINAL PROOF MAP

STEVEN G. HELVIK

TAX LOT #: 2800/3902 0.66 ACRES

GRANTS PASS ID

DIN: 7698-349

**CLAIM OF BENEFICIAL USE
Site Report**

Transfer Number: T-7698

District Internal Notice #: 7698-350

User Name: WILLIAM H SHADE / HELEN WILLIS

Situs: 1211 IRONWOOD DRIVE

Place of Use:

USE	TWP	RNG	SEC	QTR	QTR	TAX LOT	TOTAL AC
IRR	36 S	6W	24	SW	NE	2800/3903	0.69

District Conveyance System:

Description of Delivery System: 18" PVC Pipe, 2" RISER & Pump

Headgate: G-55

Canal: NW/RIVERSIDE LAT

Beneficial Use:

Description of Beneficial Use: lawn, flowers, shrubs, trees, ORCHARD

Method Used to Calculate Beneficial Use: VISUAL

User Interviewed: Yes No
Beneficial Use Made as Authorized Yes No

Description of Beneficial Use if Less than Authorized: _____

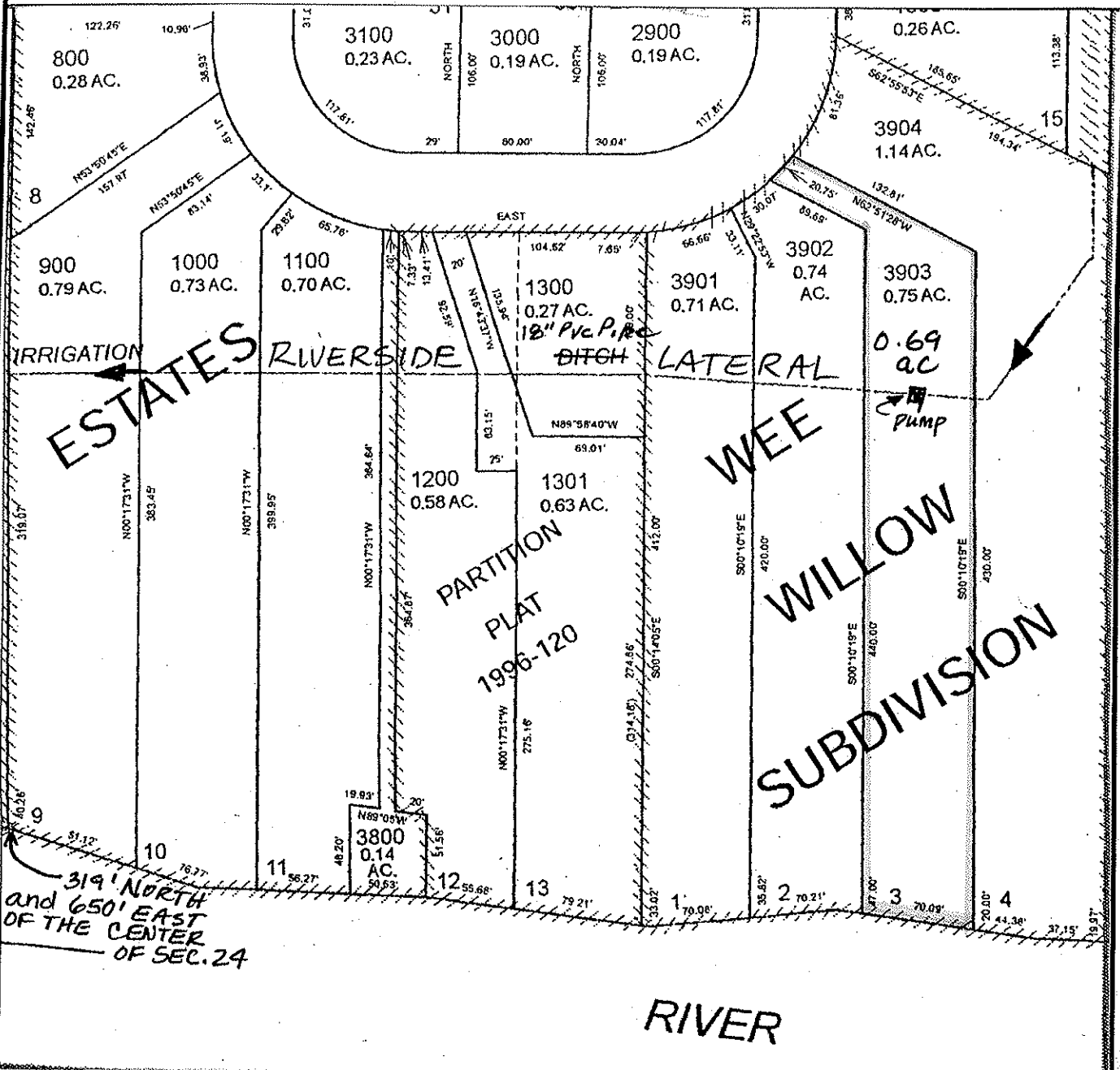
Inspected By: Donald E Miller Date: 7-16-14

Instructions: Attach and label the corresponding final proof map.

SW 1/4 NE 1/4 Section 24, T 36 S, R 6 W, WM

Josephine County, Oregon

Scale: 1" = 100'



IRRIGATION

ESTATES RIVERSIDE

319' NORTH and 650' EAST OF THE CENTER OF SEC. 24

WEE WILLOW SUBDIVISION

FINAL PROOF MAP

WILLIAM H SHADE / HELEN WILLIS

TAX LOT #: 2800/3903 0.69 ACRES

GRANTS PASS ID

DIN: 7698-350

CLAIM OF BENEFICIAL USE Site Report

Transfer Number: T-7698

District Internal Notice #: 7698-351

User Name: JOHN S & LINDA HOE REV LIV TRUST/TRUSTEES

Situs: 1207 IRONWOOD DRIVE

Place of Use:

USE	TWP	RNG	SEC	QTR	QTR	TAX LOT	TOTAL AC
IRR	36 S	6W	24	SW	NE	2800/3904	0.66

District Conveyance System:

Description of Delivery System: 18" PVC Pipe; 2" RISER & pump
↑
pvc

Headgate: G-55

Canal: NW/RIVERSIDE LAT

Beneficial Use:

Description of Beneficial Use: lawn, flowers, shrubs, trees

Method Used to Calculate Beneficial Use: VISUAL

User Interviewed: Yes No

Beneficial Use Made as Authorized Yes No

Description of Beneficial Use if Less than Authorized: _____

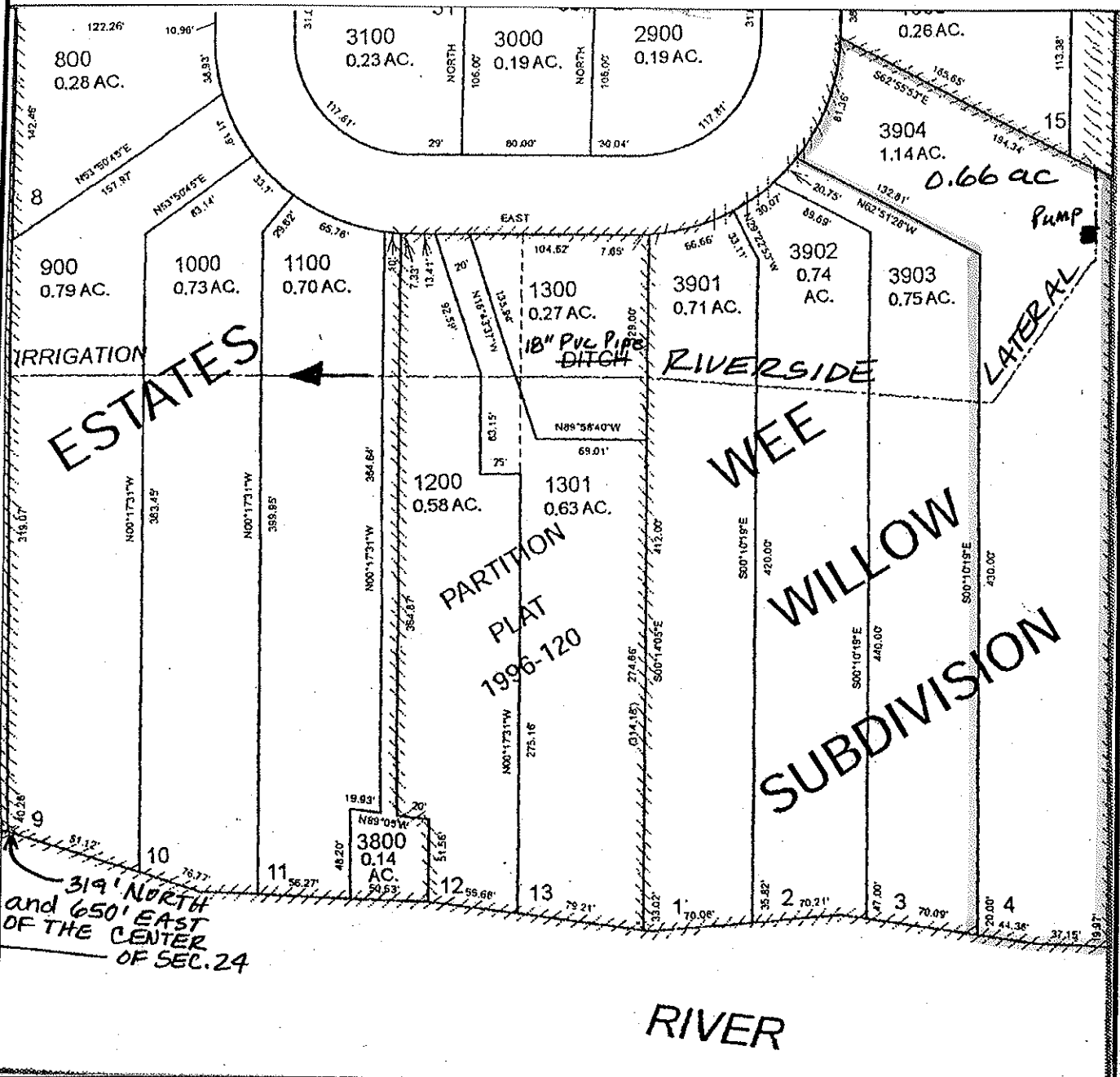
Inspected By: Donald E Miller Date: 7-16-14

Instructions: Attach and label the corresponding final proof map.

SW 1/4 NE 1/4 Section 24, T 36 S, R 6 W, WM

Josephine County, Oregon

Scale: 1" = 100'



FINAL PROOF MAP

JOHN S & LINDA HDE

TAX LOT #: 2800/3904 0.66 ACRES

GRANTS PASS ID

DIN: 7698-351

CLAIM OF BENEFICIAL USE Site Report

Transfer Number: T-7698

District Internal Notice #: 7698-352

User Name: DANIEL M & KYNDRA L BURDIS

Situs: 1224 ANNABELLE LANE

Place of Use:

USE	TWP	RNG	SEC	QTR	QTR	TAX LOT	TOTAL AC
IRR	36 S	6W	24	SW	NW	2600	0.35

District Conveyance System:

Description of Delivery System: 6" PVC Pipe; concrete box & pump
- sprinkles

Headgate: H-99

Canal: GRAVITY CANAL

Beneficial Use:

Description of Beneficial Use: lawn, shrubs, flowers, trees

Method Used to Calculate Beneficial Use: visual

User Interviewed:

Yes

No

Beneficial Use Made as Authorized

Yes

No

Description of Beneficial Use if Less than Authorized: _____

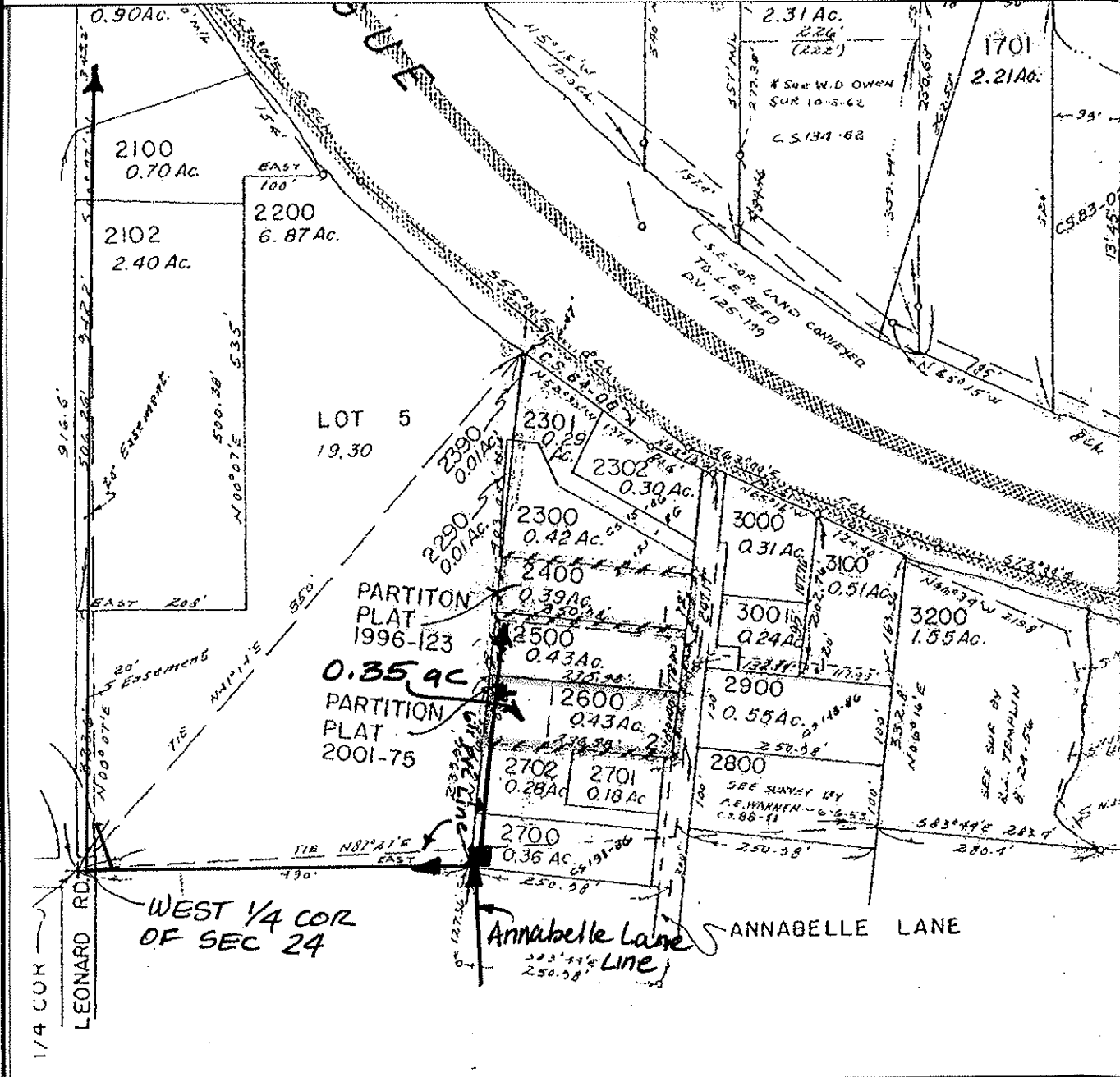
Inspected By: Donald E Miller Date: 7-16-14

Instructions: Attach and label the corresponding final proof map.

SW 1/4 NW 1/4 Section 24, T 36 S, R 6 W, WM

Josephine County, Oregon

Scale: 1" = 200'



FINAL PROOF MAP

DANIEL M & KYNDRA L BURDIS

TAX LOT #: 2600

0.35 ACRES

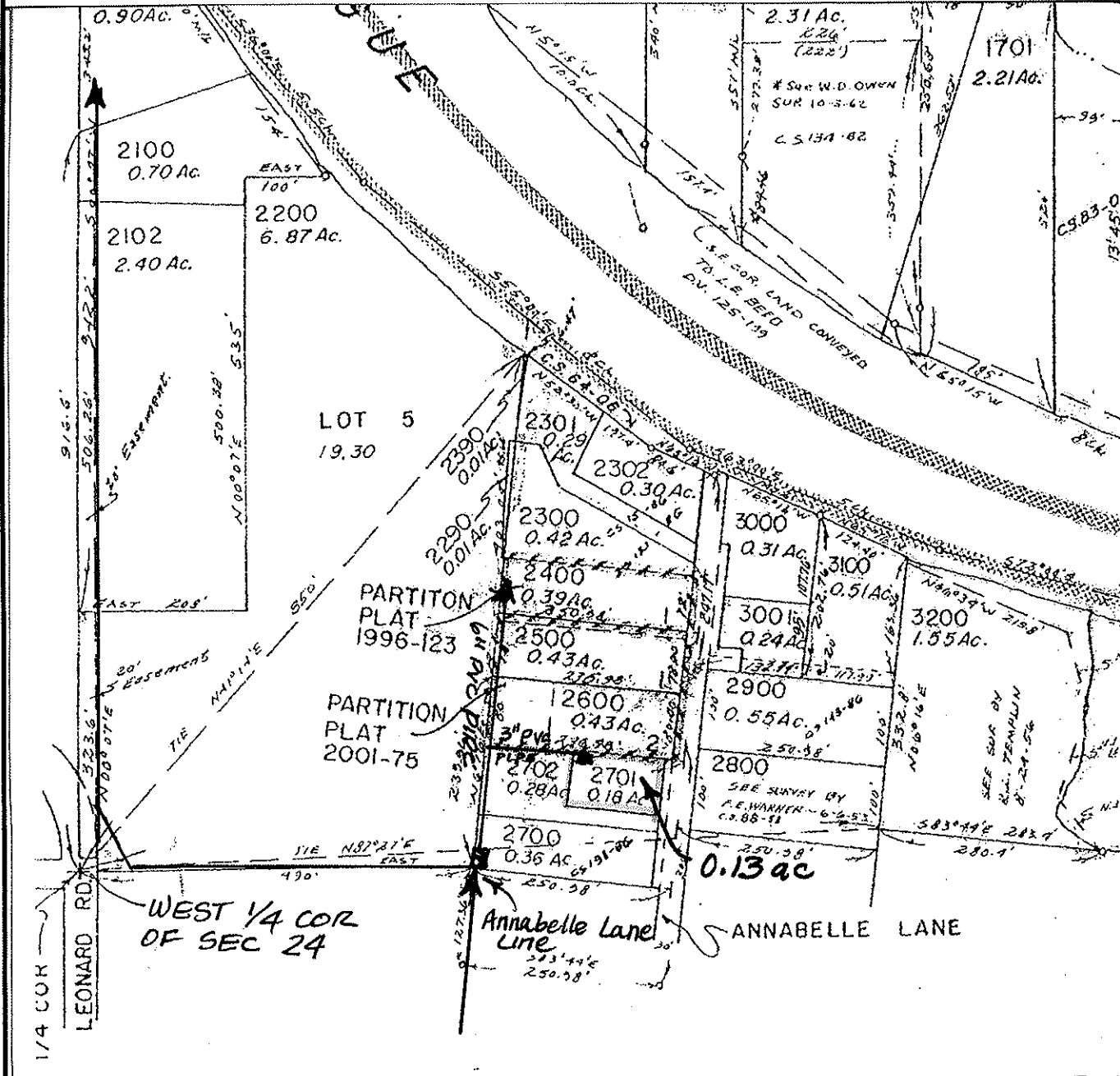
GRANTS PASS ID

DIN: 7698-352

SW 1/4 NW 1/4 Section 24, T 36 S, R 6 W, WM

Josephine County, Oregon

Scale: 1" = 200'



FINAL PROOF MAP

CORY & KRISTEN SAUER

TAX LOT #: 2701 0.13 ACRES

GRANTS PASS ID

DIN: 1698-353

CLAIM OF BENEFICIAL USE Site Report

Transfer Number: T-7698

District Internal Notice #: 7698-354

User Name: ROBERT & RELLA TAYLOR

Situs: 1234 ANNABELLE LANE

Place of Use:

USE	TWP	RNG	SEC	QTR	QTR	TAX LOT	TOTAL AC
IRR	36 S	6W	24	SW	NW	2702	0.19

District Conveyance System:

Description of Delivery System: 6" PVC Pipe, 2" RISER & hose bib
↑
PVC

Headgate: H-99

Canal: GRAVITY CANAL

Beneficial Use:

Description of Beneficial Use: lawn, flowers, shrubs, trees

Method Used to Calculate Beneficial Use: VISUAL

User Interviewed: Yes No
 Beneficial Use Made as Authorized Yes No

Description of Beneficial Use if Less than Authorized: _____

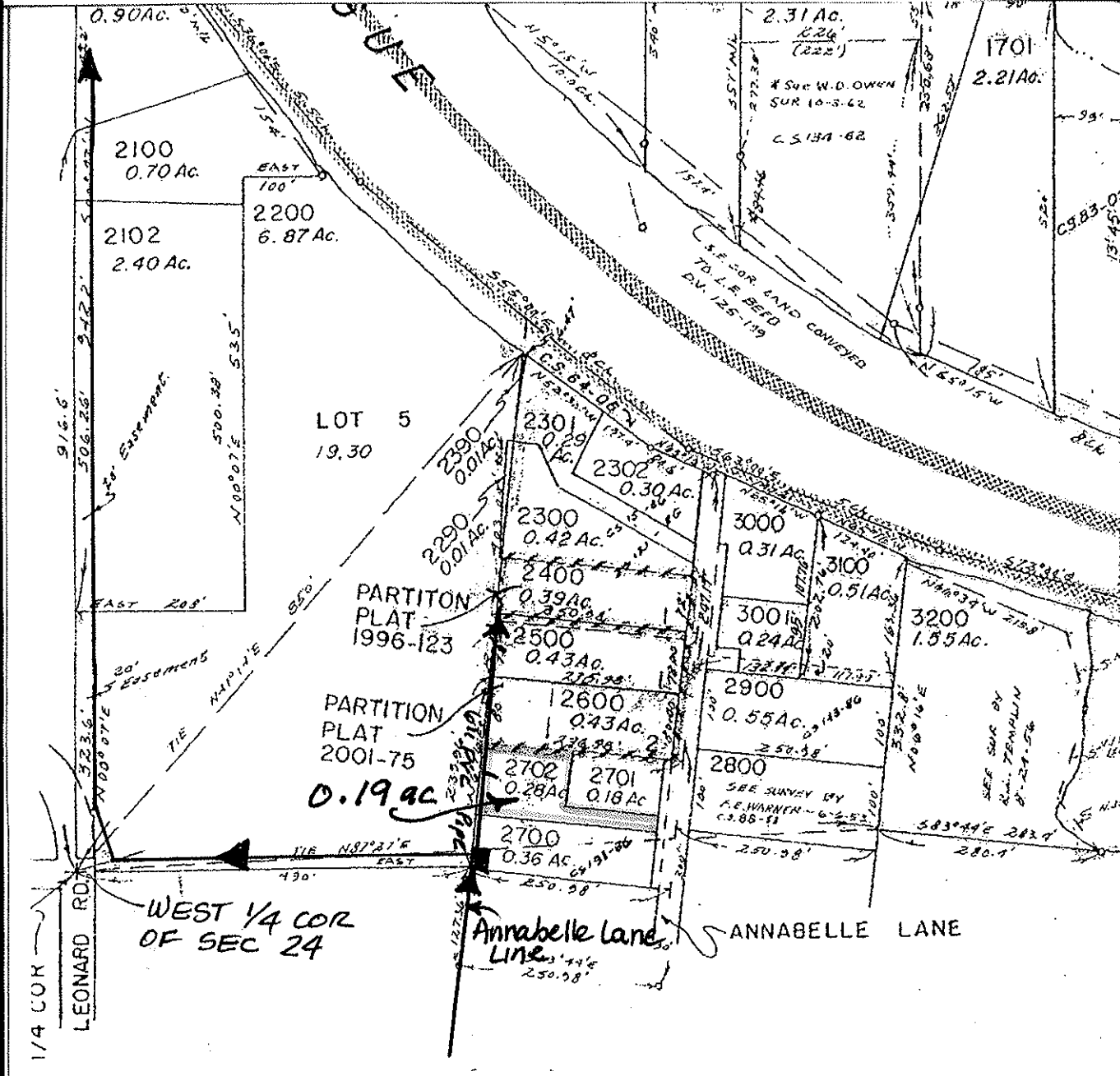
Inspected By: Donald E Miller Date: 7-16-14

Instructions: Attach and label the corresponding final proof map.

SW 1/4 NW 1/4 Section 24, T 36 S, R 6 W, WM

Josephine County, Oregon

Scale: 1" = 200'



FINAL PROOF MAP

ROBERT & RELLA TAYLOR

TAX LOT #: 2702 0.19 ACRES

GRANTS PASS ID

DIN: 7698-354

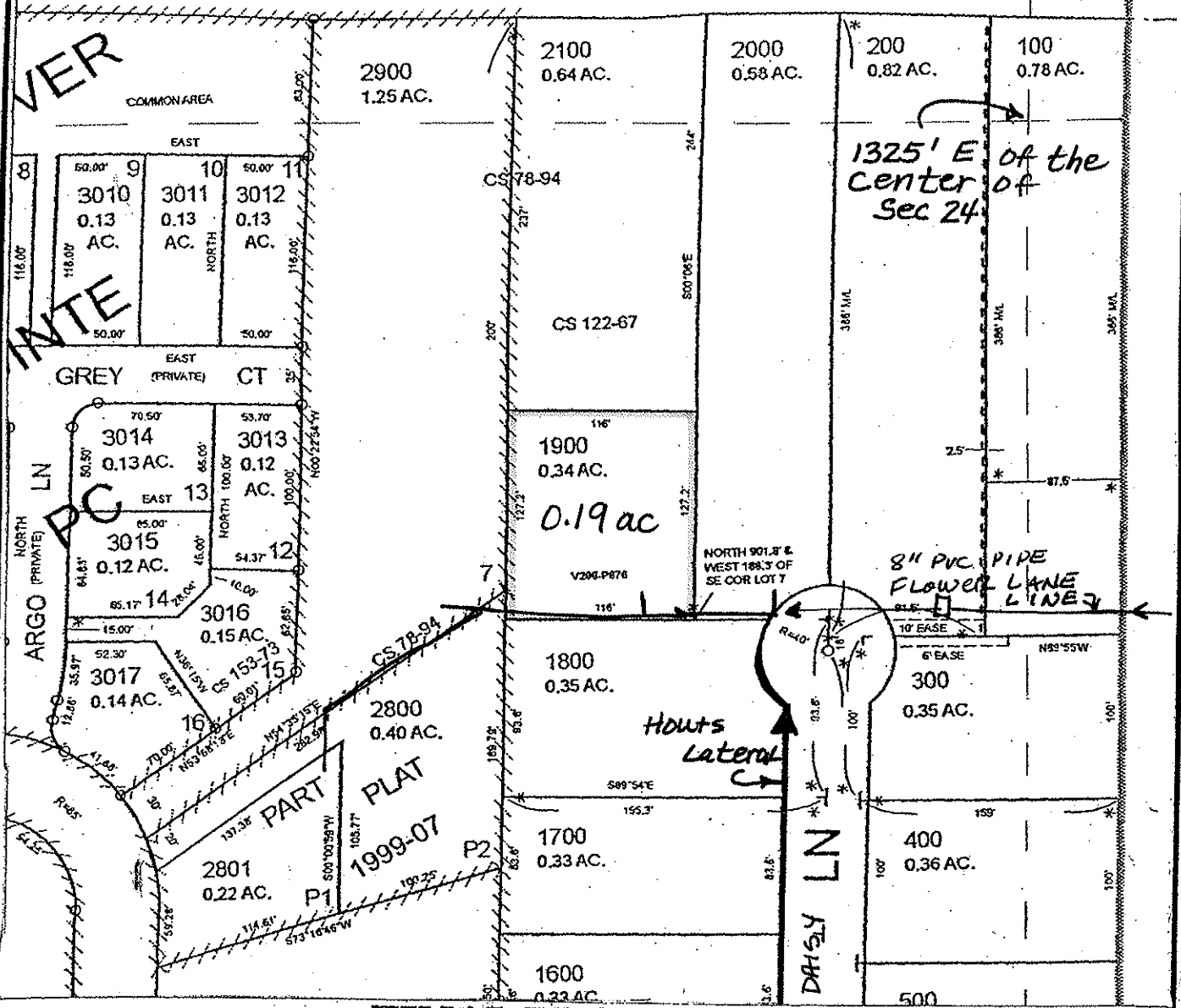
NW 1/4 SE 1/4 Section 24, T 36 S, R 6 W, WM

Josephine County, Oregon

Scale: 1" = 100'



RIVER



FINAL PROOF MAP

SHAWN A & CYNTHIA C COATES

TAX LOT #: 1900 0.19 ACRES

GRANTS PASS ID

DIN: 7698-355

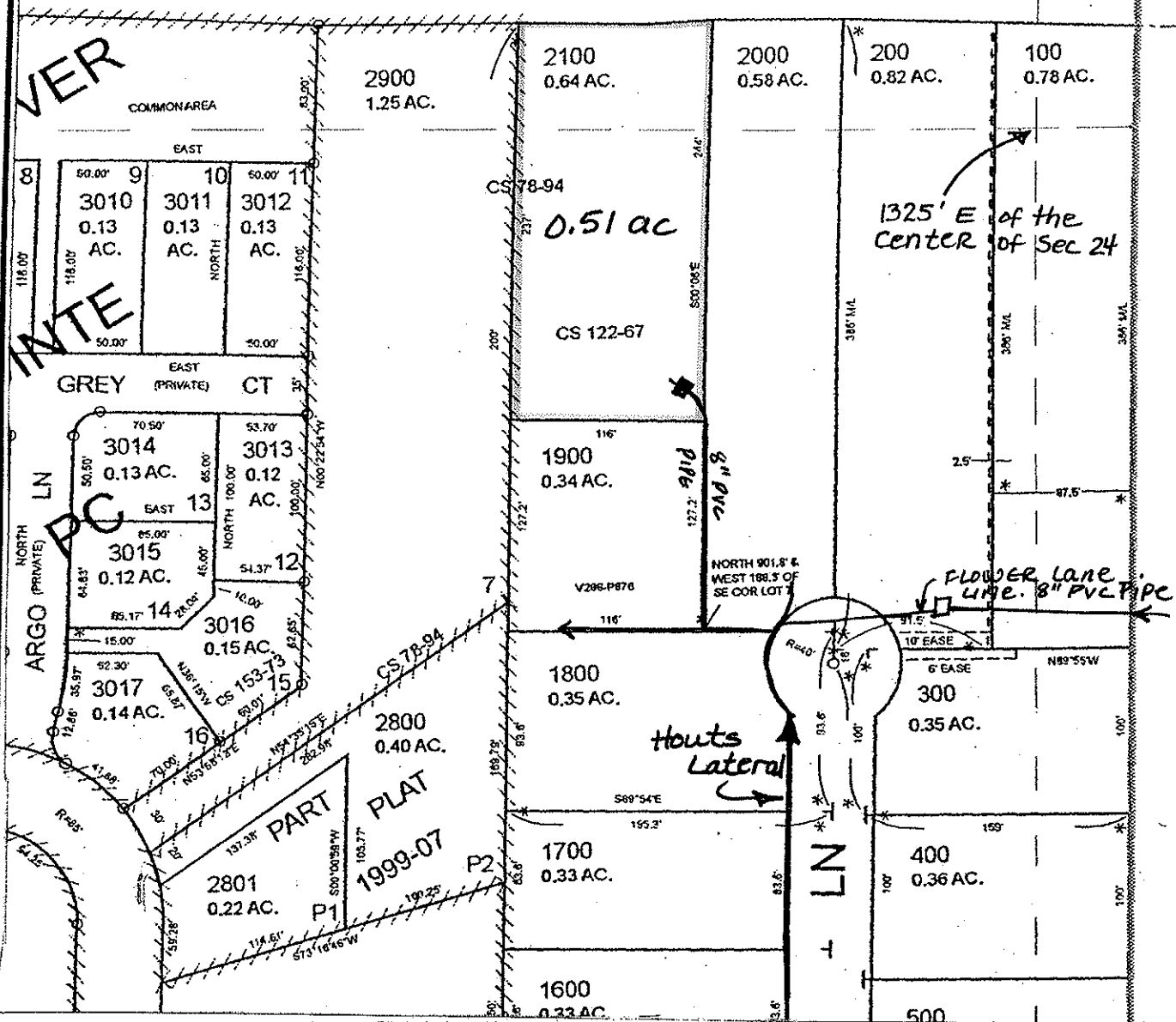
NW 1/4 SE 1/4 Section 24, T 36 S, R 6 W, WM

Josephine County, Oregon

Scale: 1" = 100'



RIVER



FINAL PROOF MAP

CHRISTOPHER & SHERYL GOODRICH

TAX LOT #: 2100 0.51 ACRES

GRANTS PASS ID DIN: 769B-356

CLAIM OF BENEFICIAL USE Site Report

Transfer Number: T-7698

District Internal Notice #: 7698-357

User Name: ROBERTA MCNABNEY/CHARLES KUHLMAN

Situs: 1375 REDWOOD CIRCLE

Place of Use:

USE	TWP	RNG	SEC	QTR	QTR	TAX LOT	TOTAL AC
IRR	36 S	6W	24	NW	SE	2800	0.32

District Conveyance System:

Description of Delivery System: 8" PVC Pipe; 2" STAND PIPE & Hose bib
↑
PVC

Headgate: H-106

Canal: GRAVITY CANAL

Beneficial Use:

Description of Beneficial Use: lawn, flowers, shrubs, trees

Method Used to Calculate Beneficial Use: VISUAL

User Interviewed: Yes No
 Beneficial Use Made as Authorized Yes No

Description of Beneficial Use if Less than Authorized: _____

Inspected By: Donald & Miller Date: 7-16-14

Instructions: Attach and label the corresponding final proof map.

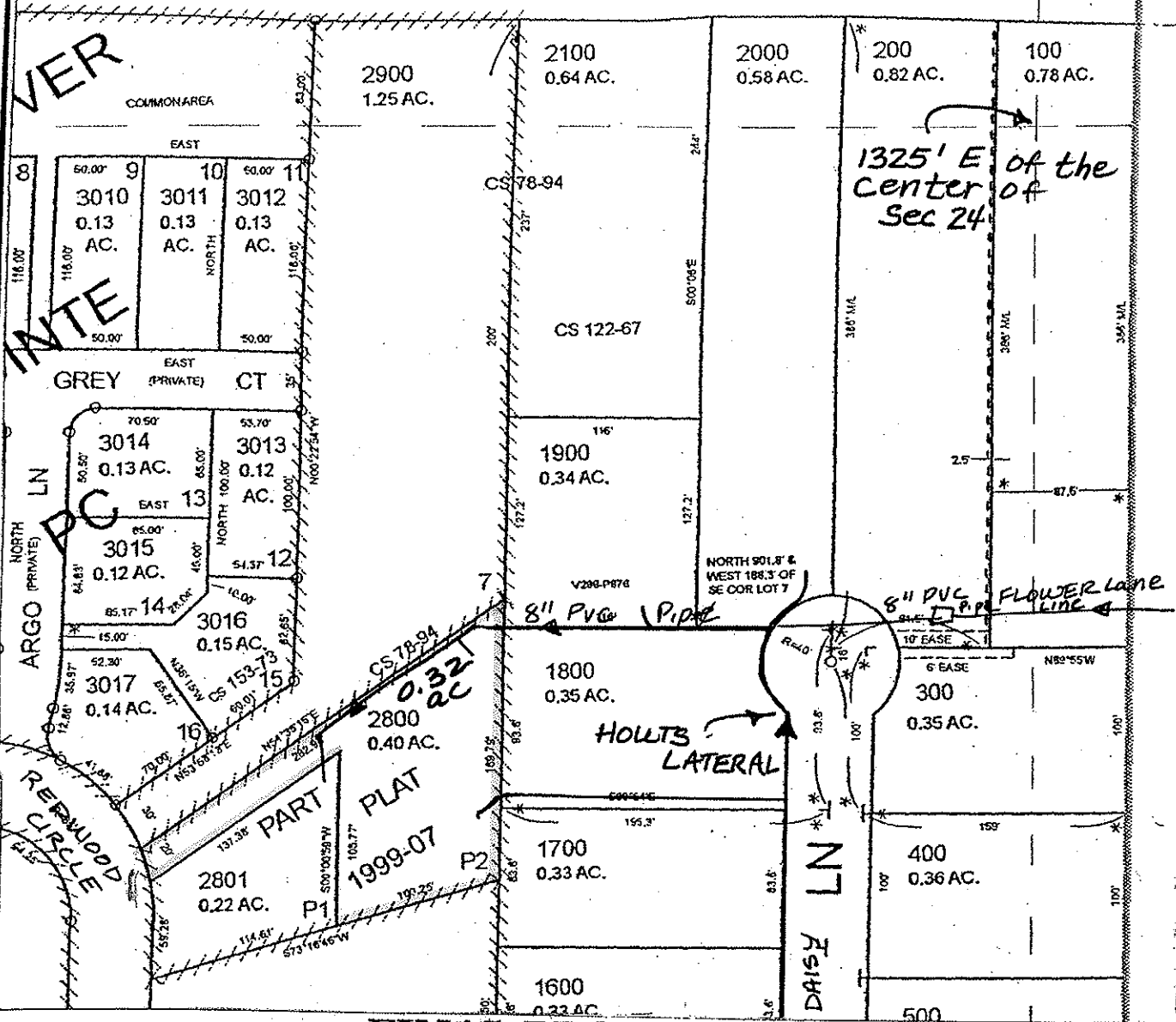
NW 1/4 SE 1/4 Section 24, T 36 S, R 6 W, WM

Josephine County, Oregon

Scale: 1" = 100'



RIVER



FINAL PROOF MAP

Raeberta McNabney

TAX LOT #: 2800 0.32 ACRES

GRANTS PASS ID

DIN: 7698-351

CLAIM OF BENEFICIAL USE Site Report

Transfer Number: T-7698

District Internal Notice #: 7698-358

User Name: CHARLES B & CHERYL J DAVIS

Situs: 1375-A REDWOOD CIRCLE

Place of Use:

USE	TWP	RNG	SEC	QTR	QTR	TAX LOT	TOTAL AC
IRR	36 S	6W	24	NW	SE	2801	0.17

District Conveyance System:

Description of Delivery System: 8" PVC Pipe; 2" stand pipe + hose bib
PVC

Headgate: H-106

Canal: GRAVITY CANAL

Beneficial Use:

Description of Beneficial Use: lawn, shrubs, trees, flowers

Method Used to Calculate Beneficial Use: VISUAL

User Interviewed: Yes No
 Beneficial Use Made as Authorized Yes No

Description of Beneficial Use if Less than Authorized: _____

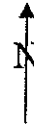
Inspected By: Donald E Miller Date: 7-16-14

Instructions: Attach and label the corresponding final proof map.

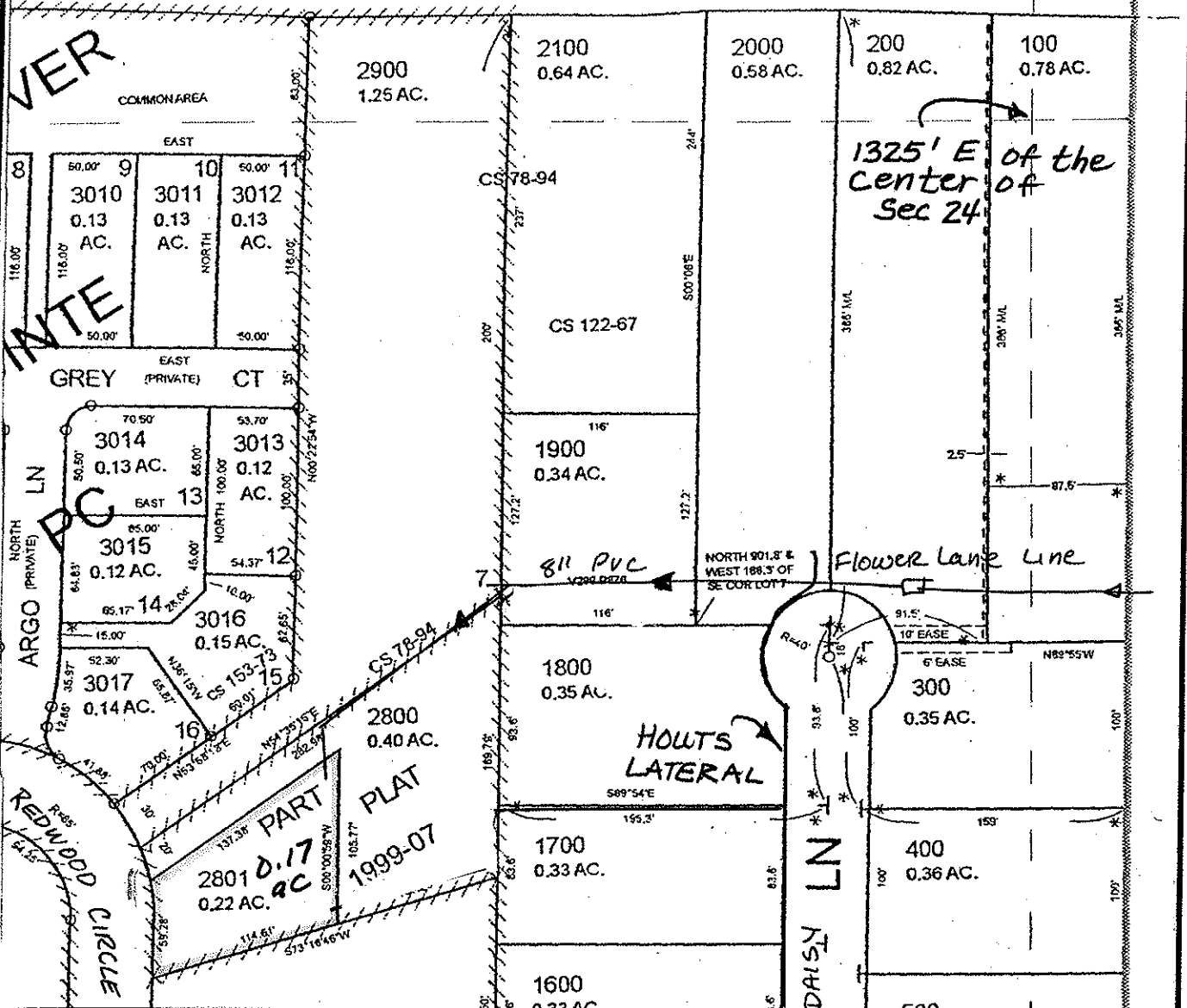
NW 1/4 SE 1/4 Section 24, T 36 S, R 6 W, WM

Josephine County, Oregon

Scale: 1" = 100'



RIVER



FINAL PROOF MAP

CHARLES B & CHERYL J DAVIS

TAX LOT #: 2801 0.17 ACRES

GRANTS PASS ID

DIN: 769B-358

CLAIM OF BENEFICIAL USE Site Report

Transfer Number: T-7698

District Internal Notice #: 7698-359

User Name: GANGLE FAMILY 1990 TRUST

Situs: 1373 REDWOOD CIRCLE

Place of Use:

USE	TWP	RNG	SEC	QTR	QTR	TAX LOT	TOTAL AC
IRR	36 S	6W	24	NW	SE	2900	0.85

District Conveyance System:

Description of Delivery System: 8" PVC PIPE; PUMPS FROM A BOX

Headgate: H-106

Canal: GRAVITY CANAL

Beneficial Use:

Description of Beneficial Use: LAWN, FLOWERS, SHRUBS, TREES

Method Used to Calculate Beneficial Use: USUAL

User Interviewed: Yes No

Beneficial Use Made as Authorized Yes No

Description of Beneficial Use if Less than Authorized: _____

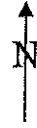
Inspected By: Donald E Miller Date: 7-16-14

Instructions: Attach and label the corresponding final proof map.

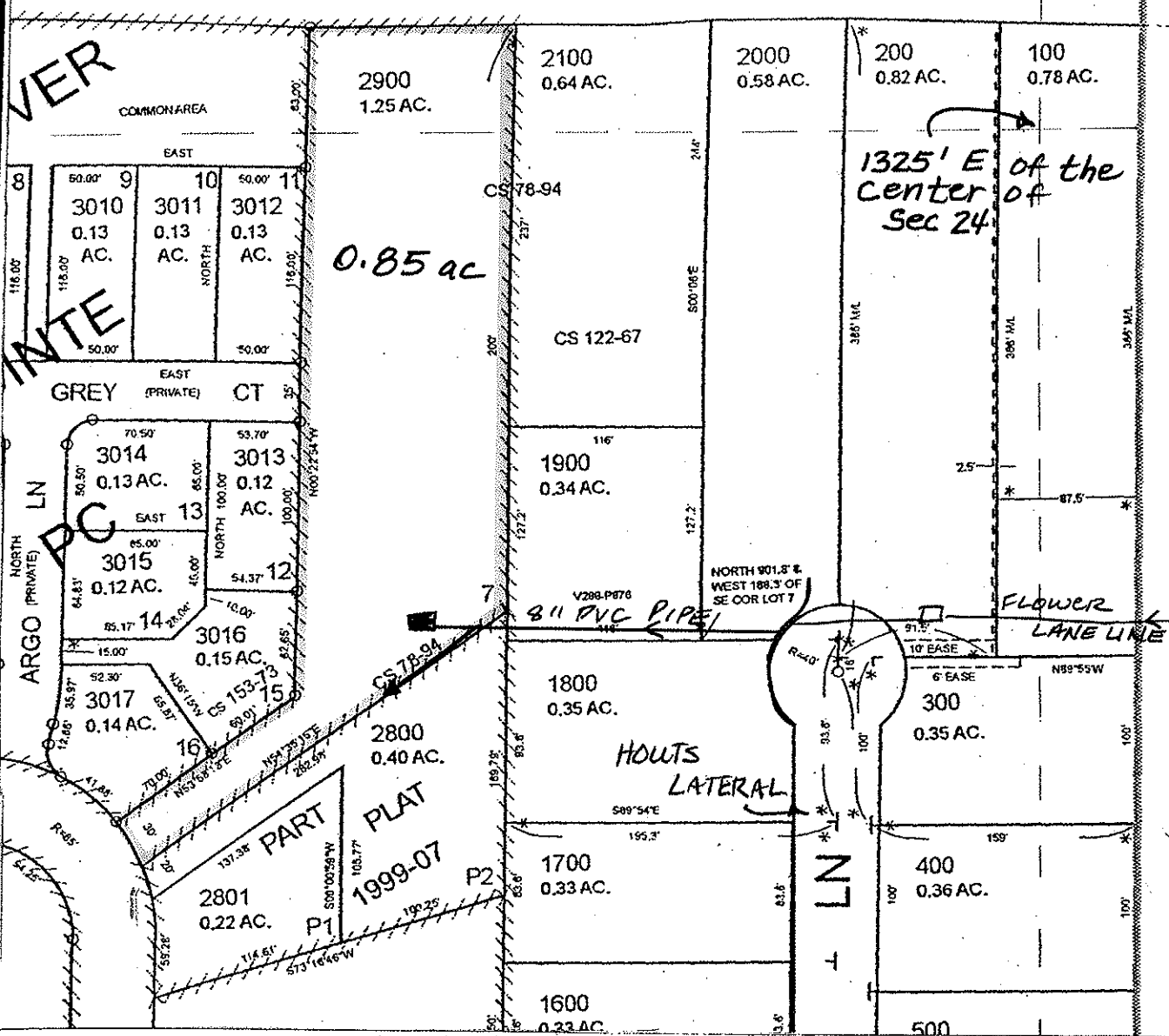
NW 1/4 SE 1/4 Section 24, T 36 S, R 6 W, WM

Josephine County, Oregon

Scale: 1" = 100'



RIVER



0.85 ac

1325' E of the Center of Sec 24

FINAL PROOF MAP

Gangel Family 1990 TRUST

TAX LOT #: 2900 0.85 **ACRES**

GRANTS PASS ID

DIN: 7698-359

CLAIM OF BENEFICIAL USE Site Report

Transfer Number: T-7698

District Internal Notice #: 7698-360

User Name: MICHAEL E & CHRISTINA SMITH

Situs: 1453 WESTVIEW DRIVE

Place of Use:

USE	TWP	RNG	SEC	QTR	QTR	TAX LOT	TOTAL AC
IRR	36 S	6W	25	NW	NE	900/902	0.12

District Conveyance System:

Description of Delivery System: 4" PVC Pipe; 2" RISER & HOSE BIB
^
PVC

Headgate: H-109

Canal: HIGHLINE CANAL

Beneficial Use:

Description of Beneficial Use: Lawn, shrubs, flowers, trees

Method Used to Calculate Beneficial Use: VISUAL

User Interviewed:

Yes

No

Beneficial Use Made as Authorized

Yes

No

Description of Beneficial Use if Less than Authorized: _____

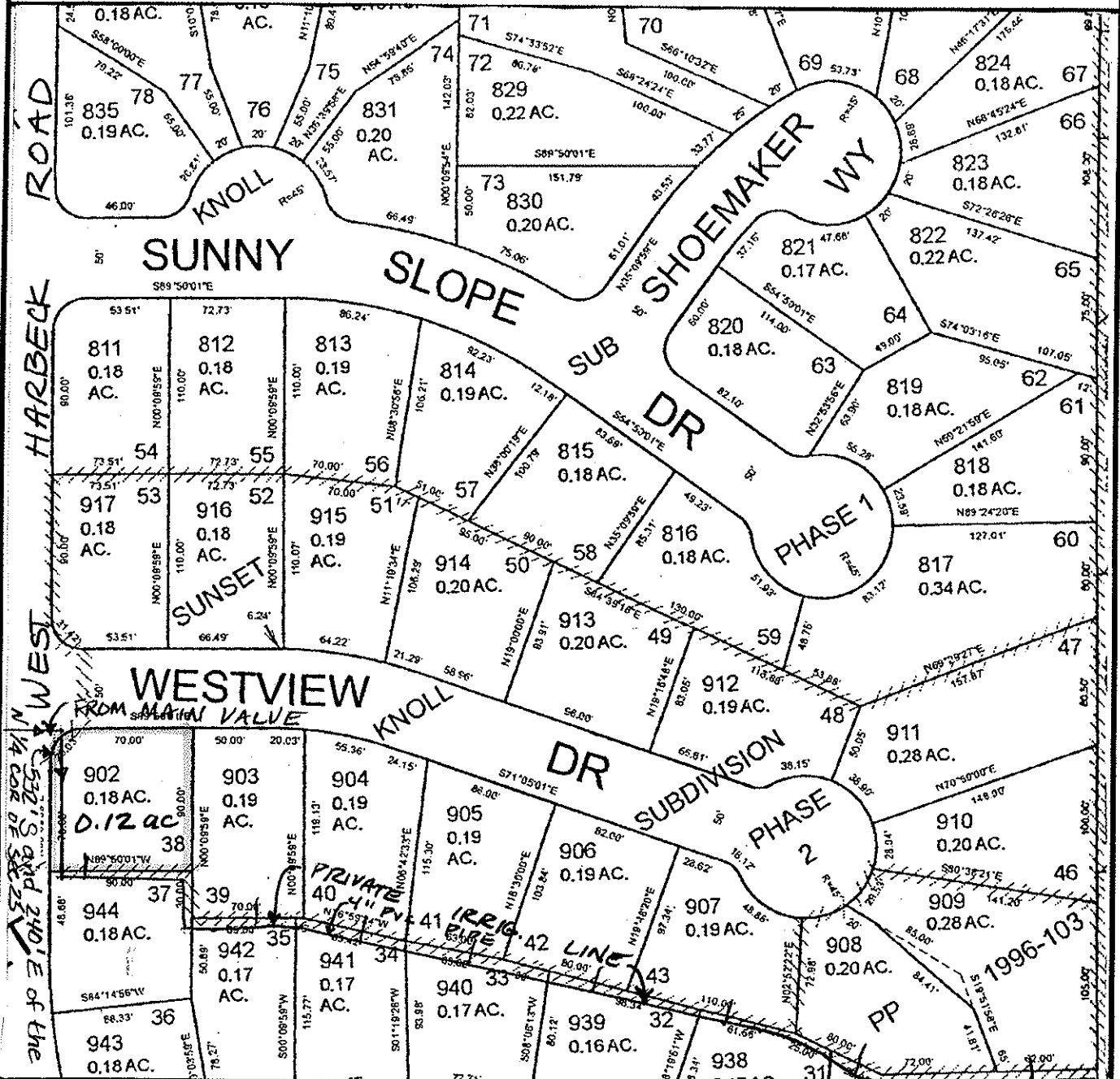
Inspected By: Donald E Miller Date: 7-16-14

Instructions: Attach and label the corresponding final proof map.

NW 1/4 NE 1/4 Section 25, T 36 S, R 6 W, WM

Josephine County, Oregon

Scale: 1" = 100'



FINAL PROOF MAP

MICHAEL E & CHRISTINA L SMITH

TAX LOT #: 902 0.12 ACRES

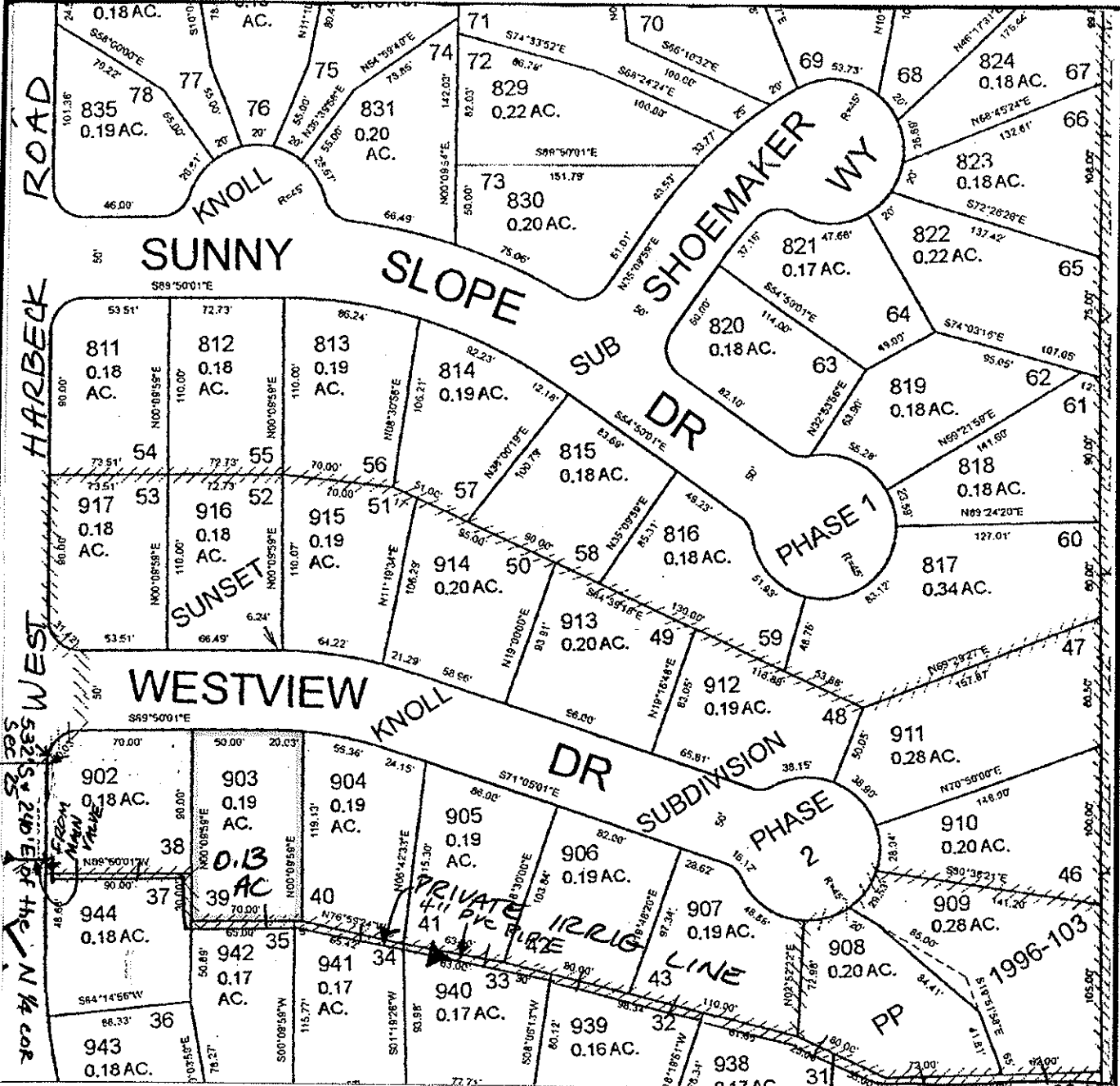
GRANTS PASS ID

DIN: 7698-360

NW 1/4 NE 1/4 Section 25, T 36 S, R 6 W, WM

Josephine County, Oregon

Scale: 1" = 100'



FINAL PROOF MAP

JAMES B & VICKI S WARD

TAX LOT #: 903 0.13 ac ACRES

GRANTS PASS ID

DIN: 7698-361

CLAIM OF BENEFICIAL USE Site Report

Transfer Number: T-7698

District Internal Notice #: 7698-362

User Name: JOYCE C LASKOFF

Situs: 1401 WESTVIEW DRIVE

Place of Use:

USE	TWP	RNG	SEC	QTR	QTR	TAX LOT	TOTAL AC
IRR	36 S	6W	25	NW	NE	900/905	0.12

District Conveyance System:

Description of Delivery System: 4" Pvc Pipe; 2" RISER & HOSE BIB
Pvc

Headgate: H-109

Canal: HIGHLINE CANAL

Beneficial Use:

Description of Beneficial Use: lawn, shrubs, trees, flowers

Method Used to Calculate Beneficial Use: VISUAL

User Interviewed:

Yes

No

Beneficial Use Made as Authorized

Yes

No

Description of Beneficial Use if Less than Authorized: _____

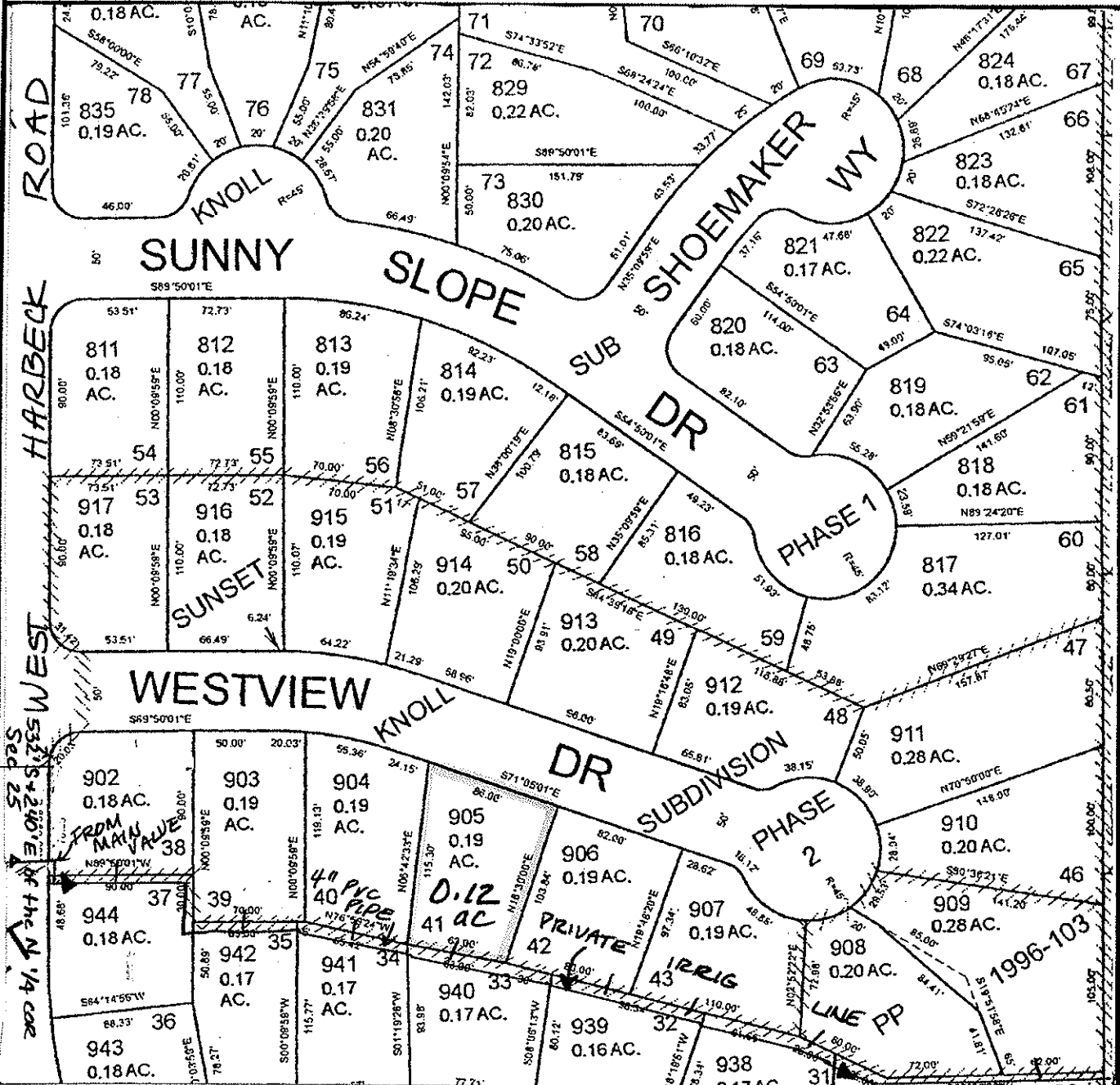
Inspected By: Donald E Miller Date: 7-16-14

Instructions: Attach and label the corresponding final proof map.

NW 1/4 NE 1/4 Section 25, T 36 S, R 6 W, WM

JOSEPHINE County, Oregon

Scale: 1" = 100'



FINAL PROOF MAP

JOYCE C LASKOFF

TAX LOT #: 905 0.12 ACRES

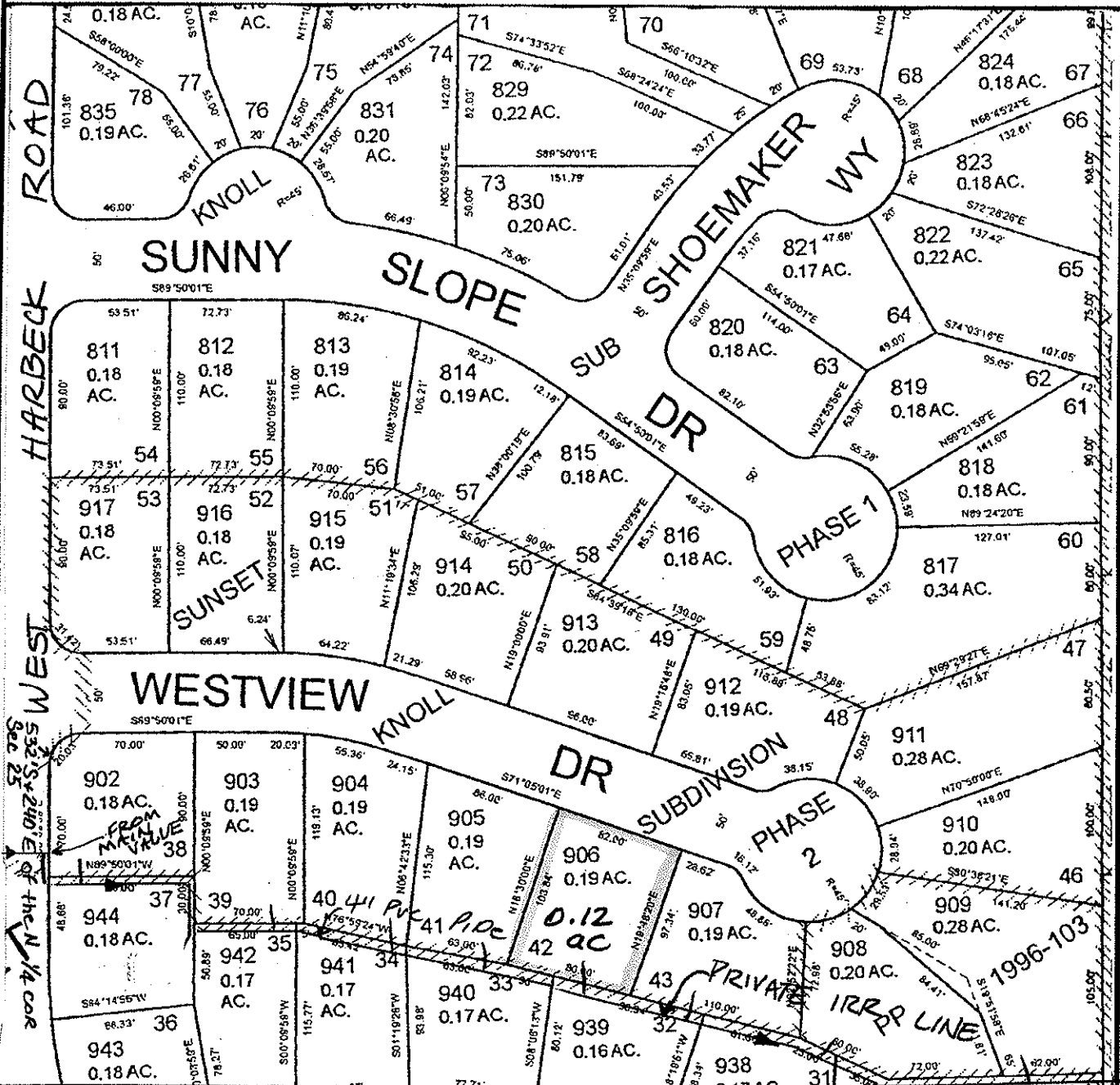
GRANTS PASS ID

DIN: 769B-362

NW 1/4 NE 1/4 Section 25, T 36 S, R 6 W, WM

JOSEPHINE County, Oregon

Scale: 1" = 100'



FINAL PROOF MAP

GARY + RACHELLE McMAHAN

TAX LOT #: 906 0.12 ACRES

GRANTS PASS ID

DIN: 7698-363

CLAIM OF BENEFICIAL USE Site Report

Transfer Number: T-7698

District Internal Notice #: 7698-364

User Name: ARTHUR M & DIANA FLORES

Situs: 1351 WESTVIEW DRIVE

Place of Use:

USE	TWP	RNG	SEC	QTR	QTR	TAX LOT	TOTAL AC
IRR	36 S	6W	25	NW	NE	900/908	0.13

District Conveyance System:

Description of Delivery System: 4" PVC Pipe & 2" RISER & Hose bib
PVC

Headgate: H-109

Canal: HIGHLINE CANAL

Beneficial Use:

Description of Beneficial Use: lawn, shrubs, flowers, trees

Method Used to Calculate Beneficial Use: VISUAL

User Interviewed:

Yes

No

Beneficial Use Made as Authorized

Yes

No

Description of Beneficial Use if Less than Authorized: _____

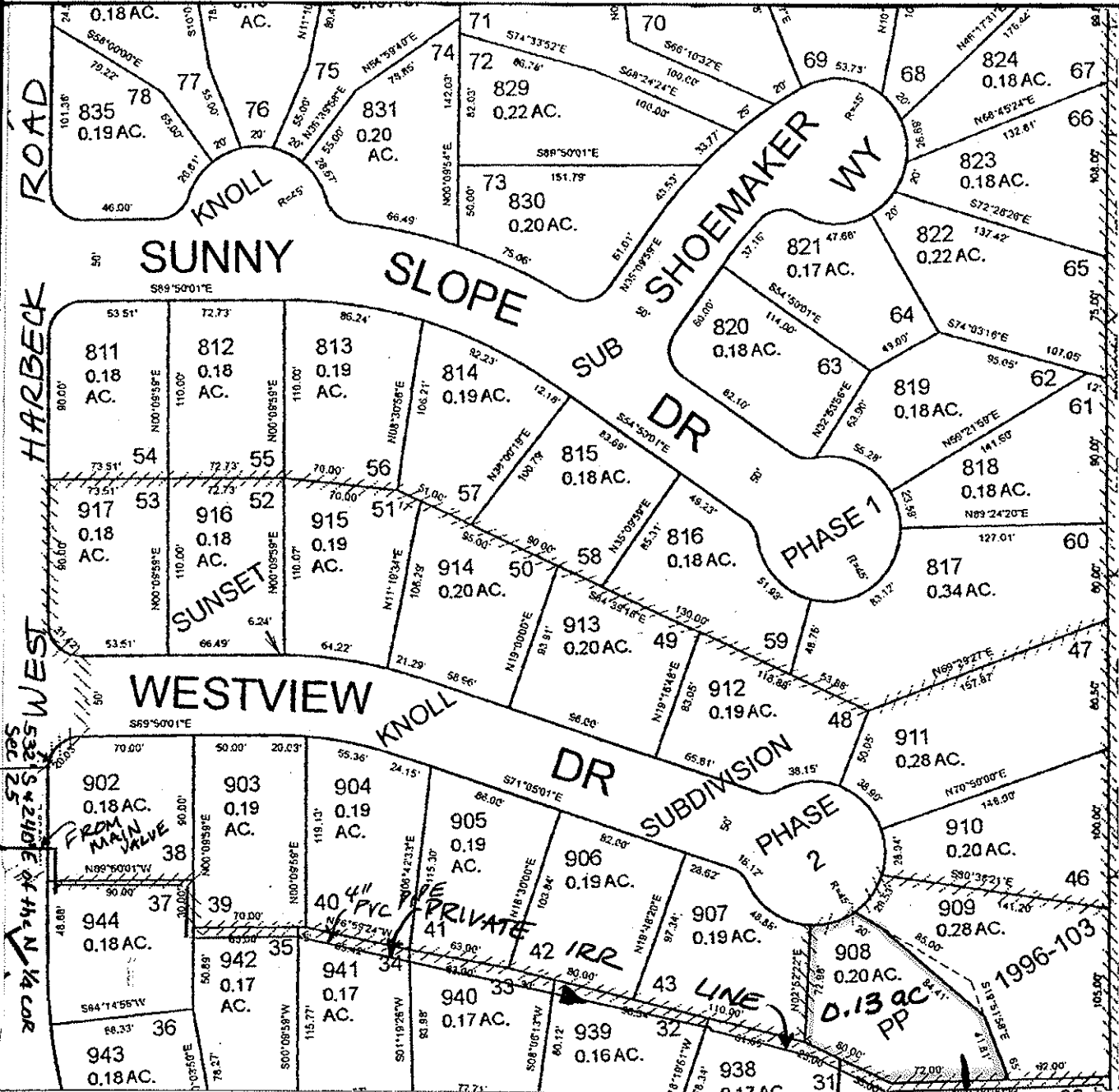
Inspected By: Donald E Miller Date: 7-16-14

Instructions: Attach and label the corresponding final proof map.

NW 1/4 NE 1/4 Section 25, T 36 S, R 6 W, WM

JOSEPHINE County, Oregon

Scale: 1" = 100'



FINAL PROOF MAP

ARTHUR M & DIANA FLORES

TAX LOT #: 908 0.13 ACRES

GRANTS PASS ID DIN: 7698-364

CLAIM OF BENEFICIAL USE Site Report

Transfer Number: T-7698

District Internal Notice #: 7698-365

User Name: FRED & SUZANNE CONYERS

Situs: 1347 WESTVIEW DRIVE

Place of Use:

USE	TWP	RNG	SEC	QTR	QTR	TAX LOT	TOTAL AC
IRR	36 S	6W	25	NW	NE	900/910	0.15

District Conveyance System:

Description of Delivery System: 4" Pvc Pipe ; 2" stand pipe & hose
Pvc bib

Headgate: H-109

Canal: HIGHLINE CANAL

Beneficial Use:

Description of Beneficial Use: lawn, flowers, shrubs, trees

Method Used to Calculate Beneficial Use: VISUAL

User Interviewed:

Yes

No

Beneficial Use Made as Authorized

Yes

No

Description of Beneficial Use if Less than Authorized: _____

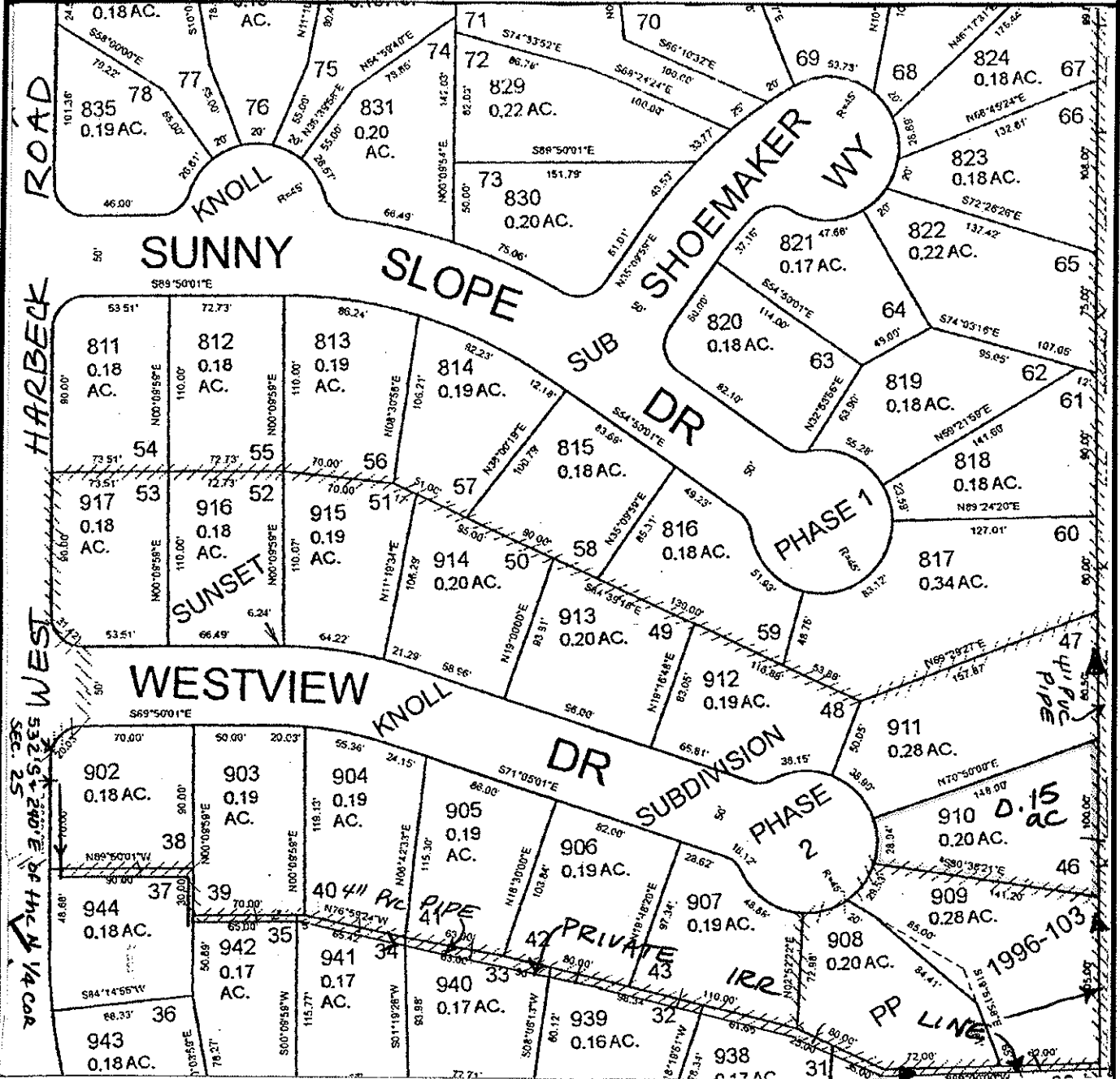
Inspected By: Donald E Miller Date: 7-16-14

Instructions: Attach and label the corresponding final proof map.

NW 1/4 NE 1/4 Section 25, T 36 S, R 6 W, WM

JOSEPHINE County, Oregon

Scale: 1" = 100'



FINAL PROOF MAP

FRED & SUZANNE CONYERS

TAX LOT #: 900 910 0.15 ACRES

GRANTS PASS ID

DIN: 7698-365

CLAIM OF BENEFICIAL USE Site Report

Transfer Number: T-7698

District Internal Notice #: 7698-366

User Name: ROGER & PAULINE SCHNEIDER

Situs: 1372 WESTVIEW DRIVE

Place of Use:

USE	TWP	RNG	SEC	QTR	QTR	TAX LOT	TOTAL AC
IRR	36 S	6W	25	NW	NE	900/912	0.13

District Conveyance System:

Description of Delivery System: 4" PVC pipe; 2" stand pipe & hose bib
PVC

Headgate: H-109

Canal: HIGHLINE CANAL

Beneficial Use:

Description of Beneficial Use: lawn, shrubs, flowers, trees

Method Used to Calculate Beneficial Use: VISUAL

User Interviewed: Yes No

Beneficial Use Made as Authorized Yes No

Description of Beneficial Use if Less than Authorized: _____

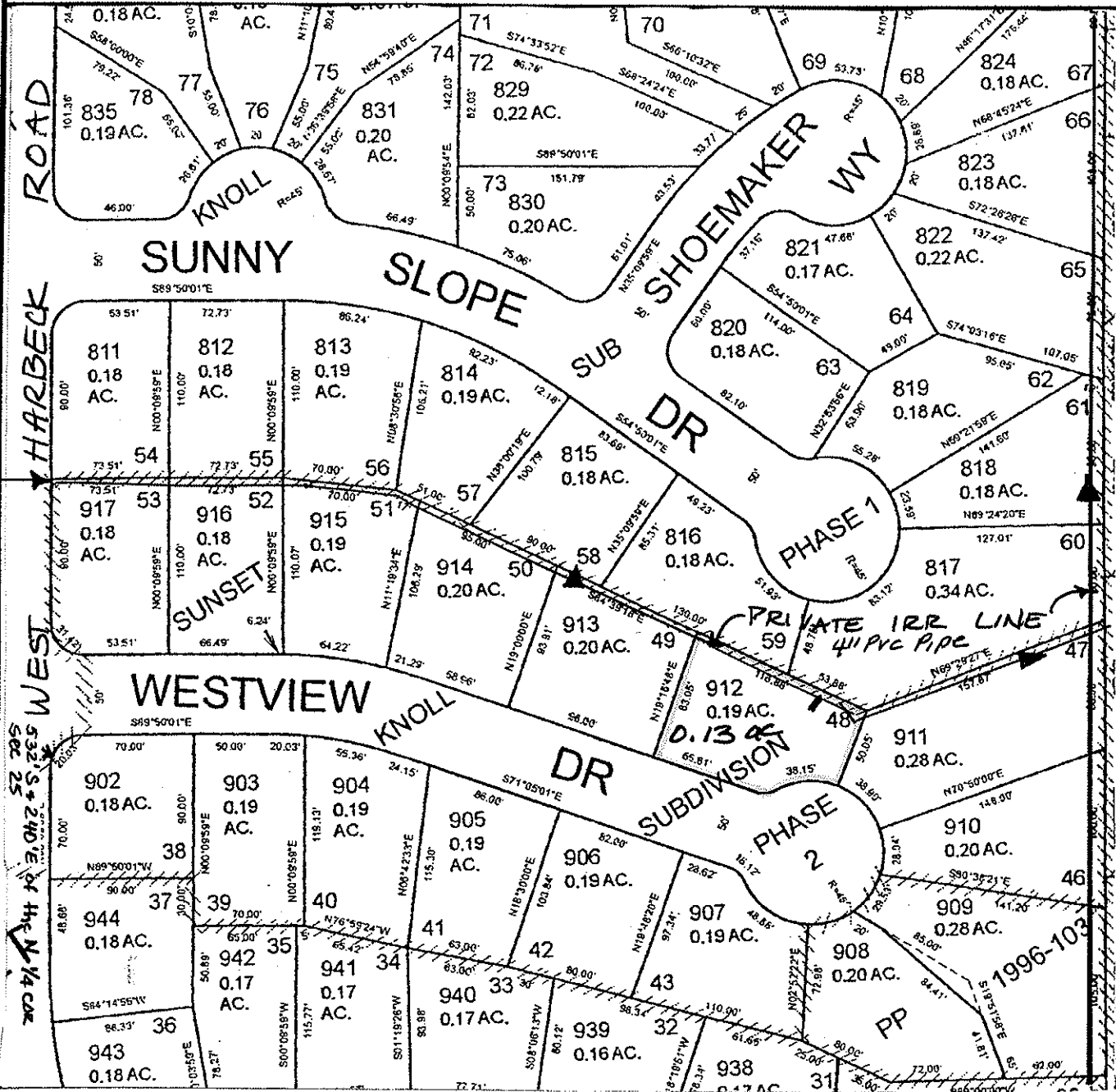
Inspected By: Donald E Miller Date: 7-16-14

Instructions: Attach and label the corresponding final proof map.

NW 1/4 NE 1/4 Section 25, T 36 S, R 6 W, WM

JOSEPHINE County, Oregon

Scale: 1" = 100'



FINAL PROOF MAP

ROGER M & PAULINE M SCHNEIDER

TAX LOT #: 900 912 0.13 ACRES

GRANTS PASS ID

DIN: 769B-366

CLAIM OF BENEFICIAL USE Site Report

Transfer Number: T-7698

District Internal Notice #: 7698-367

User Name: ROBERT & GEORGIA HARVEY

Situs: 1396 WESTVIEW DRIVE

Place of Use:

USE	TWP	RNG	SEC	QTR	QTR	TAX LOT	TOTAL AC
IRR	36 S	6W	25	NW	NE	900/913	0.14

District Conveyance System:

Description of Delivery System: 4" PVC PIPE; 2" RISER & HOSE BIB

Headgate: H-109

Canal: HIGHLINE CANAL

Beneficial Use:

Description of Beneficial Use: lawns, flowers, shrubs, trees

Method Used to Calculate Beneficial Use: VISUAL

User Interviewed:

Yes

No

Beneficial Use Made as Authorized

Yes

No

Description of Beneficial Use if Less than Authorized: _____

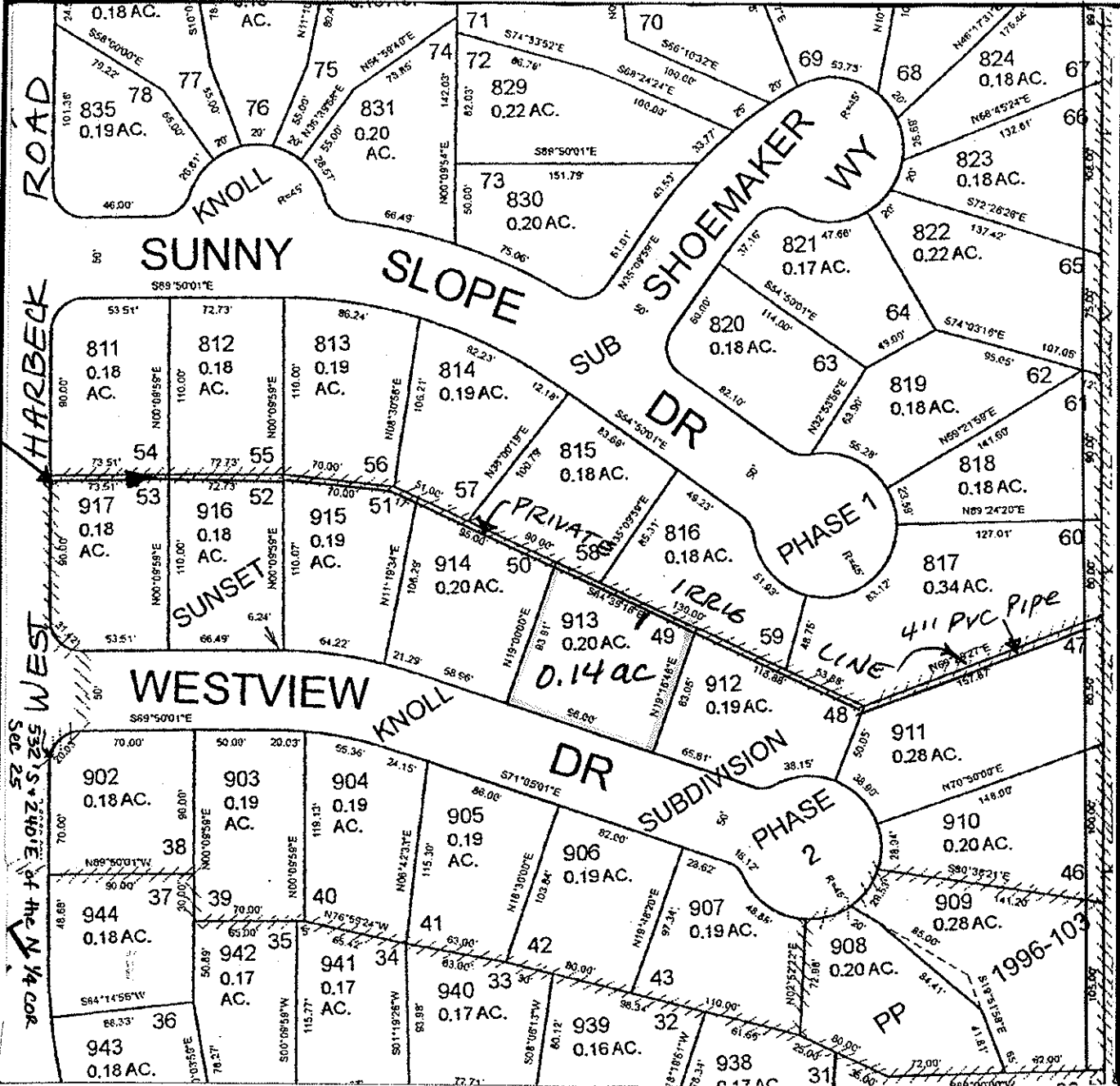
Inspected By: Donald E Miller Date: 7-16-14

Instructions: Attach and label the corresponding final proof map.

NW 1/4 NE 1/4 Section 25, T 36 S, R 6 W, WM

JOSEPHINE County, Oregon

Scale: 1" = 100'



FINAL PROOF MAP

Robert + Georgia A HARVEY

TAX LOT #: 913 0.14 ACRES

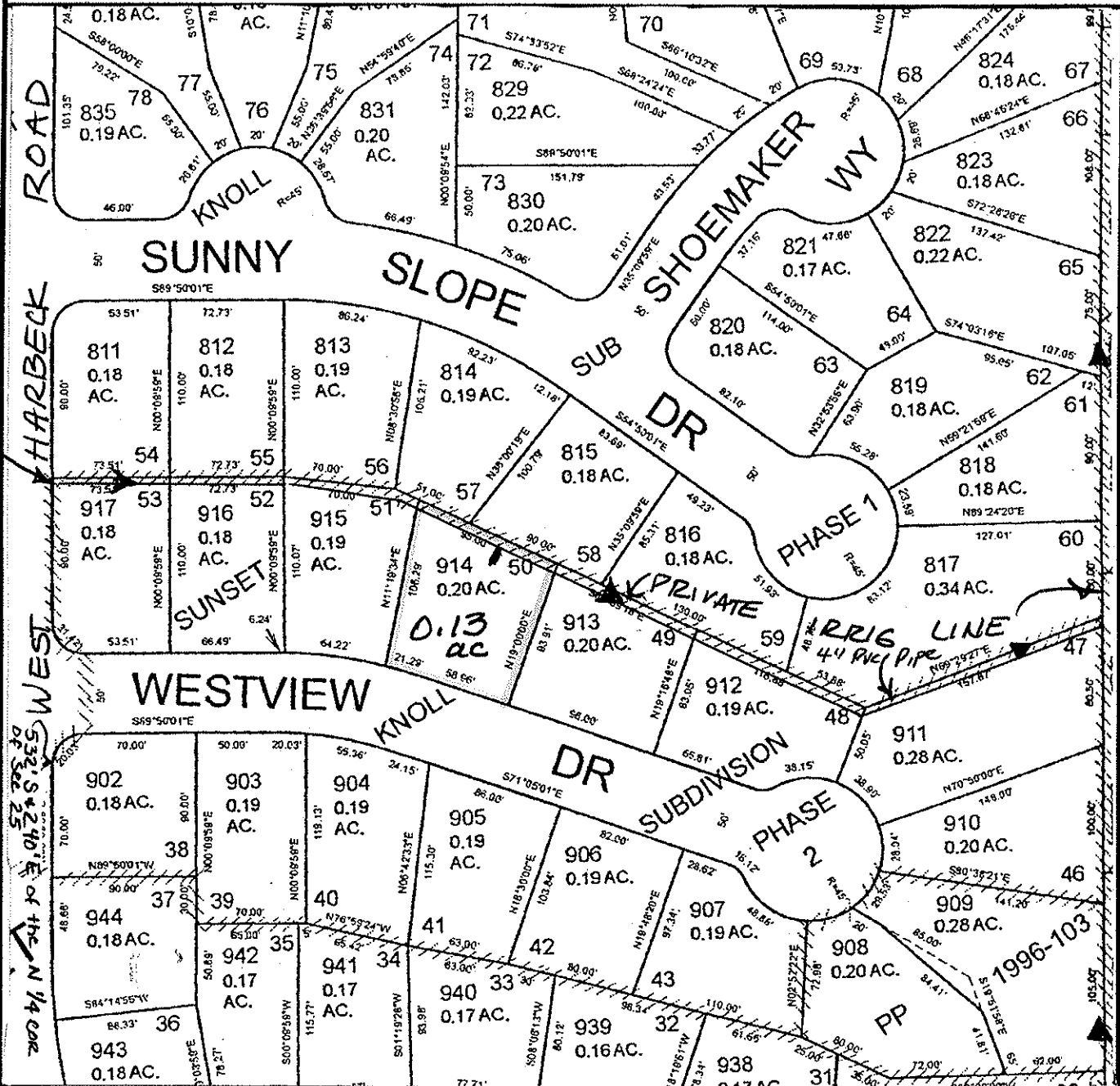
GRANTS PASS ID

DIN: 7698-367

NW 1/4 NE 1/4 Section 25, T 36 S, R 6 W, WM

JOSEPHINE County, Oregon

Scale: 1" = 100'



FINAL PROOF MAP

ROBERT SEMBLANTE

TAX LOT #: 914 0.13 ACRES

GRANTS PASS ID

DIN: 7698-368

CLAIM OF BENEFICIAL USE Site Report

Transfer Number: T-7698

District Internal Notice #: 7698-369

User Name: ROGER & PATRICIA LIGHTHOLDER

Situs: 1426 WESTVIEW DRIVE

Place of Use:

USE	TWP	RNG	SEC	QTR	QTR	TAX LOT	TOTAL AC
IRR	36 S	6W	25	NW	NE	900/915	0.13

District Conveyance System:

Description of Delivery System: 4" PVC PIPE, 2" RISER & HOSE BIB
PVC

Headgate: H-109

Canal: HIGHLINE CANAL

Beneficial Use:

Description of Beneficial Use: lawn, flowers, shrubs, trees

Method Used to Calculate Beneficial Use: VISUAL

User Interviewed: Yes No
 Beneficial Use Made as Authorized Yes No

Description of Beneficial Use if Less than Authorized: _____

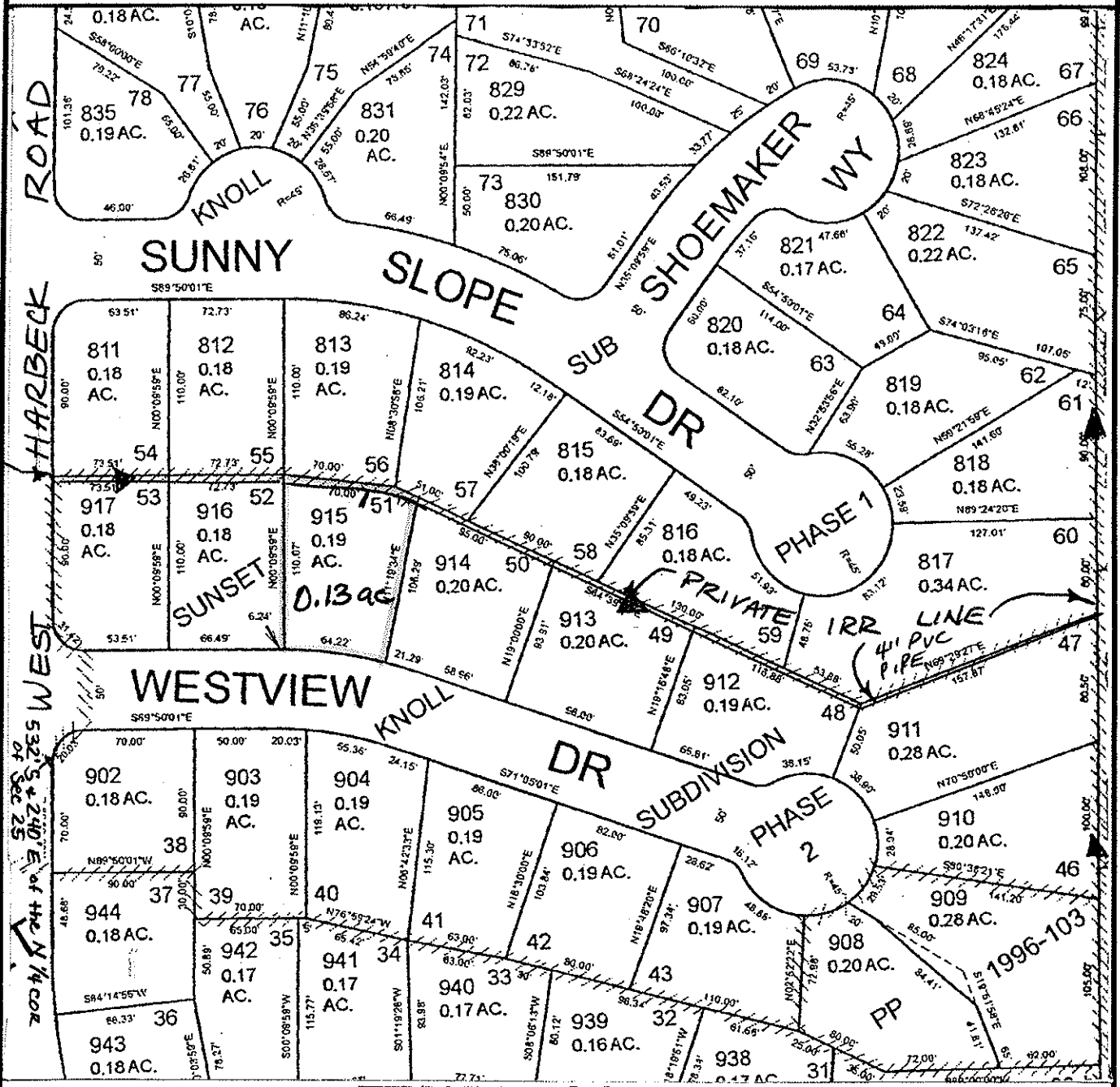
Inspected By: Donald E Miller Date: 7-16-14

Instructions: Attach and label the corresponding final proof map.

NW 1/4 NE 1/4 Section 25, T 36 S, R 6 W, WM

JOSEPHINE County, Oregon

Scale: 1" = 100'



FINAL PROOF MAP

ROGER E & PATRICIA A LIGHTHOLDER

TAX LOT #: 900/915 0.13 ACRES

GRANTS PASS ID

DIN: 769B-369

CLAIM OF BENEFICIAL USE Site Report

Transfer Number: T-7698

District Internal Notice #: 7698-370

User Name: PHYLLIS TUURI

Situs: 1450 WESTVIEW DRIVE

Place of Use:

USE	TWP	RNG	SEC	QTR	QTR	TAX LOT	TOTAL AC
IRR	36 S	6W	25	NW	NE	900/917	0.12

District Conveyance System:

Description of Delivery System: 4" PVC Pipe; 2" stand pipe & hose bib
^
PVC

Headgate: H-109

Canal: HIGHLINE CANAL

Beneficial Use:

Description of Beneficial Use: lawn, shrubs, tree

Method Used to Calculate Beneficial Use: VISUAL

User Interviewed: Yes No

Beneficial Use Made as Authorized Yes No

Description of Beneficial Use if Less than Authorized: _____

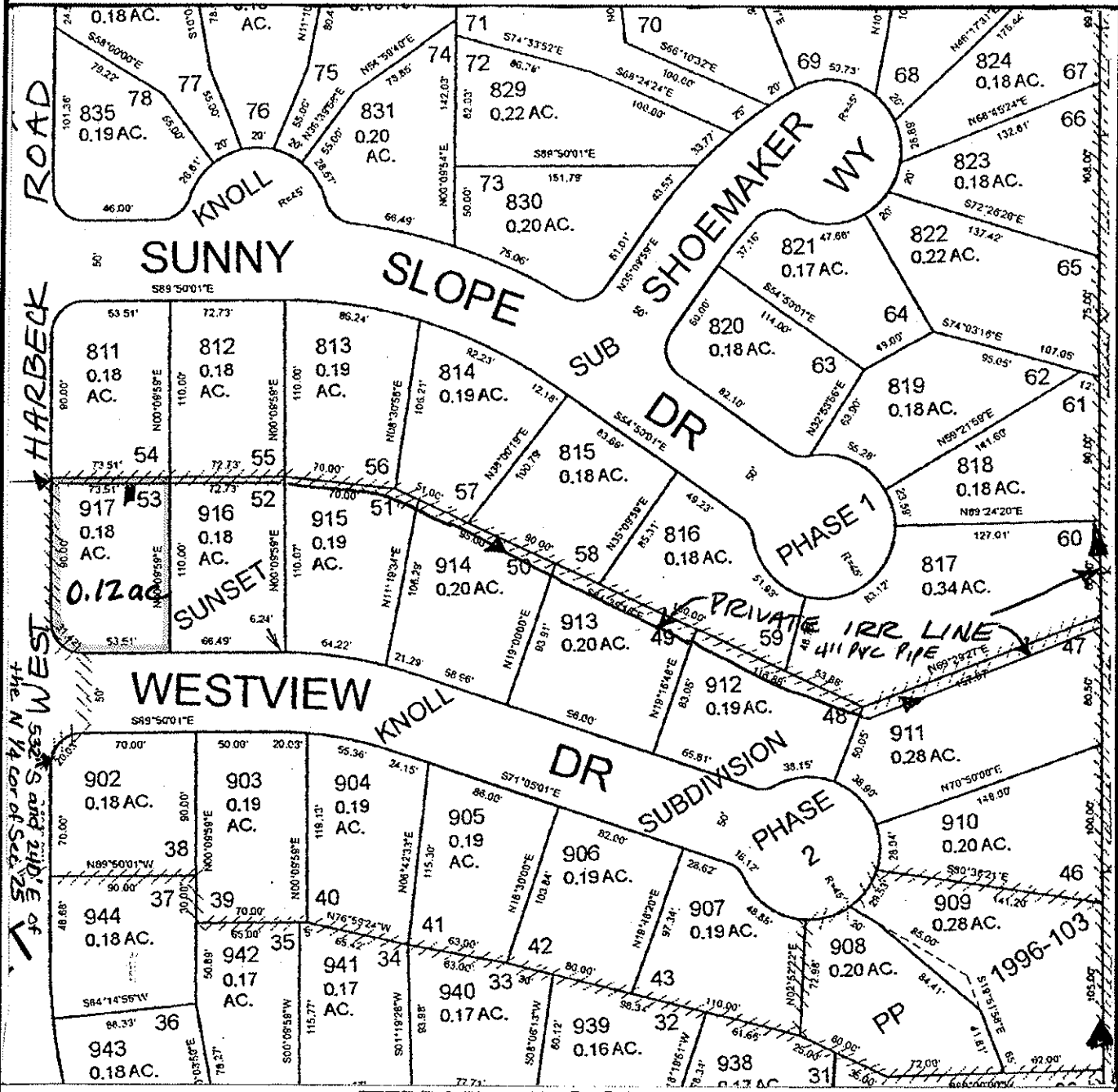
Inspected By: Donald E Miller Date: 7-16-14

Instructions: Attach and label the corresponding final proof map.

NW 1/4 NE 1/4 Section 25, T 36 S, R 6 W, WM

JOSEPHINE County, Oregon

Scale: 1" = 100'



FINAL PROOF MAP

PHYLLIS TUURI

TAX LOT #: 917 0.12 ACRES

GRANTS PASS ID

DIN: 769B-370

CLAIM OF BENEFICIAL USE Site Report

Transfer Number: T-7698

District Internal Notice #: 2012-29

User Name: ROBERT J PRATT

Situs: 2326 CULLISON LANE

Place of Use:

USE	TWP	RNG	SEC	QTR	QTR	TAX LOT	TOTAL AC
IRR	36 S	6W	25	SE	NE	2507	0.60

District Conveyance System:

Description of Delivery System: Pumps from ALLEN CREEK

Headgate: H-115

Canal: HIGHLINE CANAL

Beneficial Use:

Description of Beneficial Use: lawn, flowers, trees, garden

Method Used to Calculate Beneficial Use: VISUAL

User Interviewed: Yes No
 Beneficial Use Made as Authorized Yes No

Description of Beneficial Use if Less than Authorized: _____

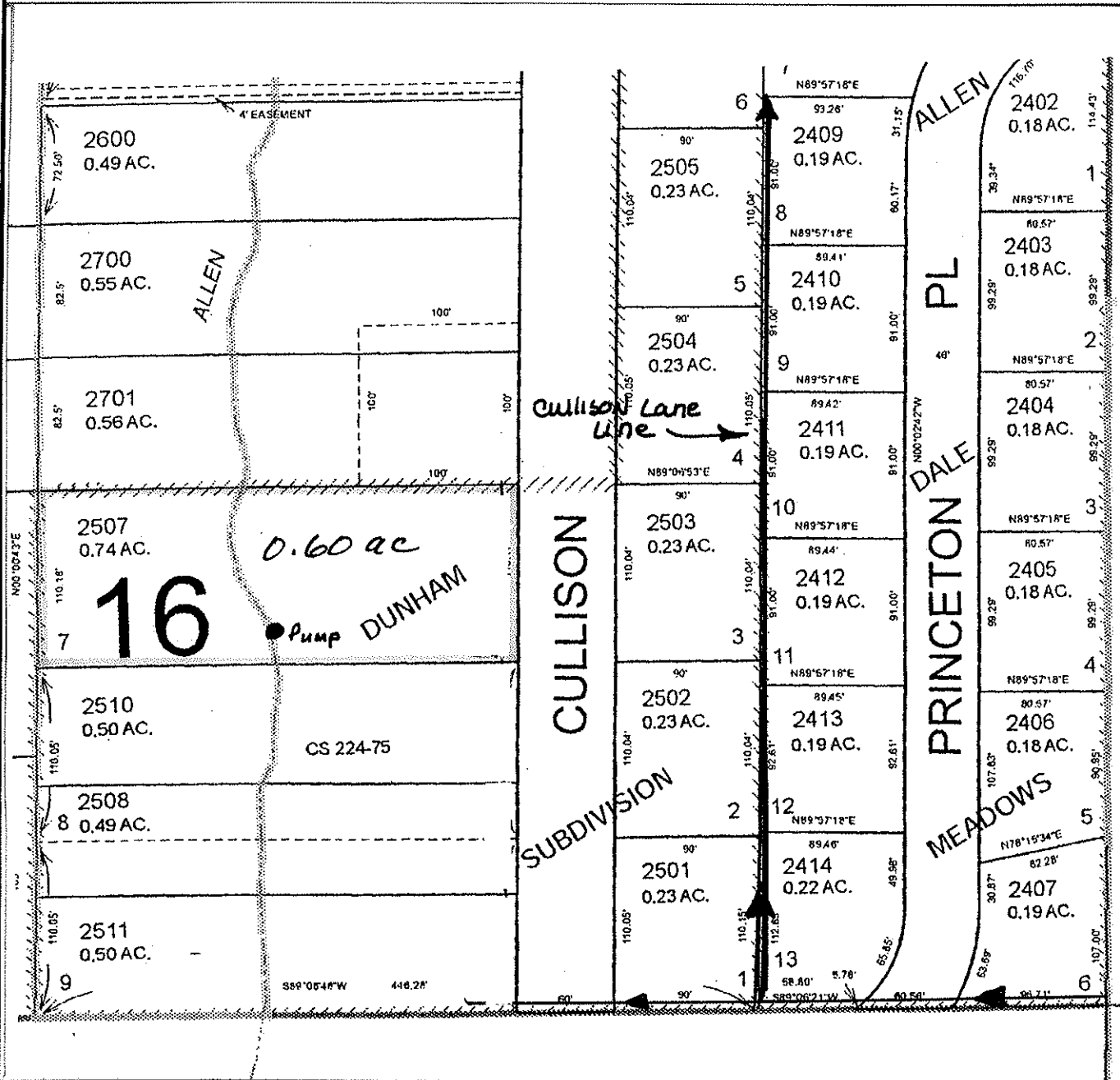
Inspected By: Donald E Miller Date: 7-16-14

Instructions: Attach and label the corresponding final proof map.

SE 1/4 NE 1/4 Section 25, T 36 S, R 6 W, WM

Josephine County, Oregon

Scale: 1" = 100'



FINAL PROOF MAP

ROBERT J. PRATT

TAX LOT #: 2507 0.60 ACRES

GRANTS PASS ID

DIN: 2012-29

**CLAIM OF BENEFICIAL USE
Site Report**

Transfer Number: T-7698

District Internal Notice #: 7698-372

User Name: STEVE & ELAINE M SIMS

Situs: 2645 ELK LANE

Place of Use:

USE	TWP	RNG	SEC	QTR	QTR	TAX LOT	TOTAL AC
IRR	36 S	6W	26	SE	SE	3800	2.50

District Conveyance System:

Description of Delivery System: Pumps from Dowell Pump Ditch

Headgate: PRIVATE/DOWELL

Canal: HIGHLINE CANAL

Beneficial Use:

Description of Beneficial Use: PASTURE - sprinkles

Method Used to Calculate Beneficial Use: VISUAL

User Interviewed: Yes No
Beneficial Use Made as Authorized Yes No

Description of Beneficial Use if Less than Authorized: _____

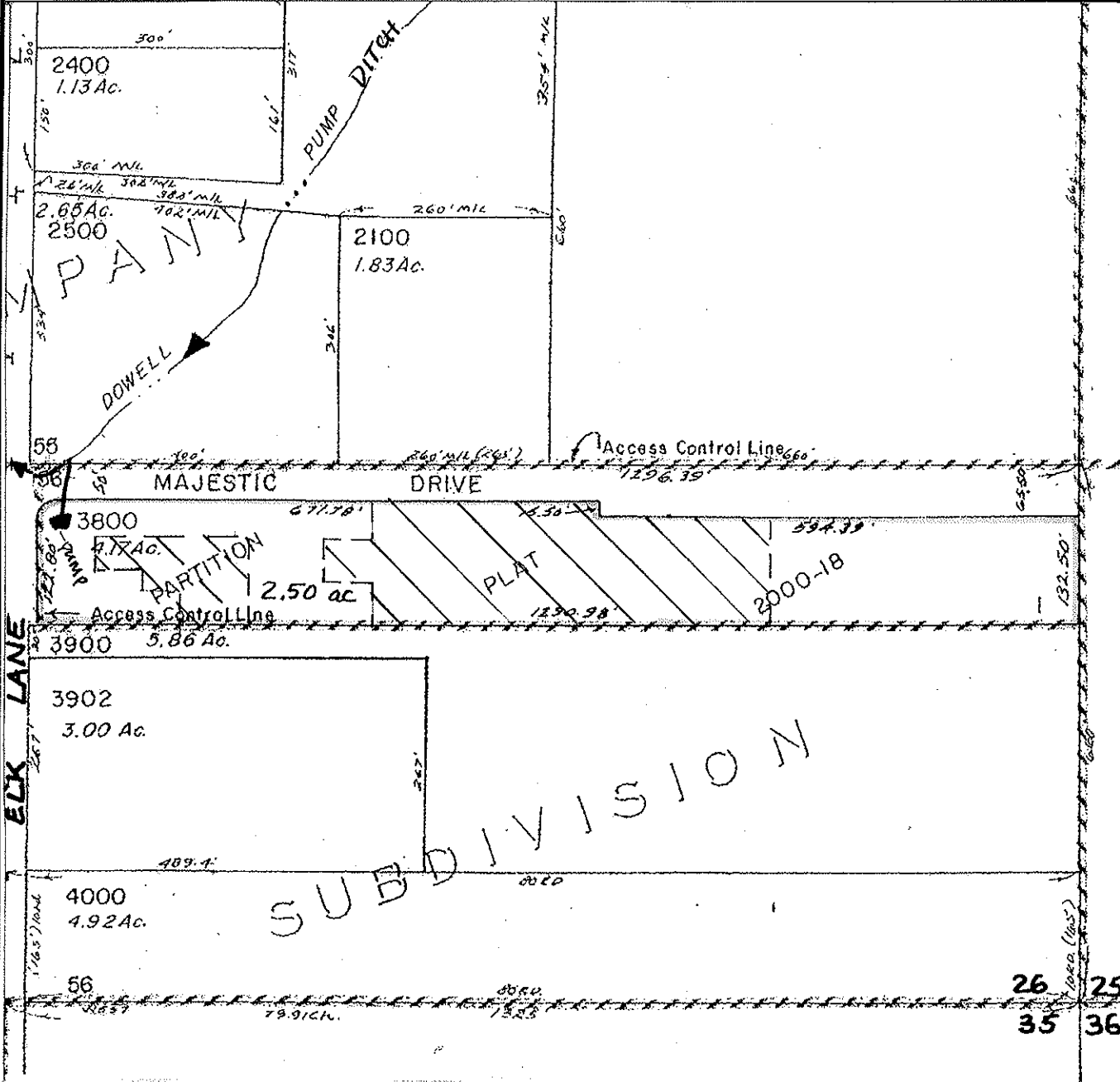
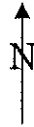
Inspected By: Donald E Miller Date: 7-16-14

Instructions: Attach and label the corresponding final proof map.

SE 1/4 SE 1/4 Section 26, T 36 S, R 6 W, WM

Josephine County, Oregon

Scale: 1" = 200'



FINAL PROOF MAP

STEVE & ELAINE M SIMS

TAX LOT #: 3800 2.50 **ACRES**

GRANTS PASS ID

DIN: 7698-372

CLAIM OF BENEFICIAL USE Site Report

Transfer Number: T-7698

District Internal Notice #: 7698-373

User Name: DIETZ & CORA B NEWLAND

Situs: 2250 HUBBARD LANE

Place of Use:

USE	TWP	RNG	SEC	QTR	QTR	TAX LOT	TOTAL AC
IRR	36 S	6W	27	NE	SE	104	0.75

District Conveyance System:

Description of Delivery System: Pumps from Hubbard Lateral

Headgate: PRIVATE

Canal: HIGHLINE CANAL

Beneficial Use:

Description of Beneficial Use: Pasture; lawn, shrubs, trees,

Method Used to Calculate Beneficial Use: VISUAL

User Interviewed:

Yes

No

Beneficial Use Made as Authorized

Yes

No

Description of Beneficial Use if Less than Authorized: _____

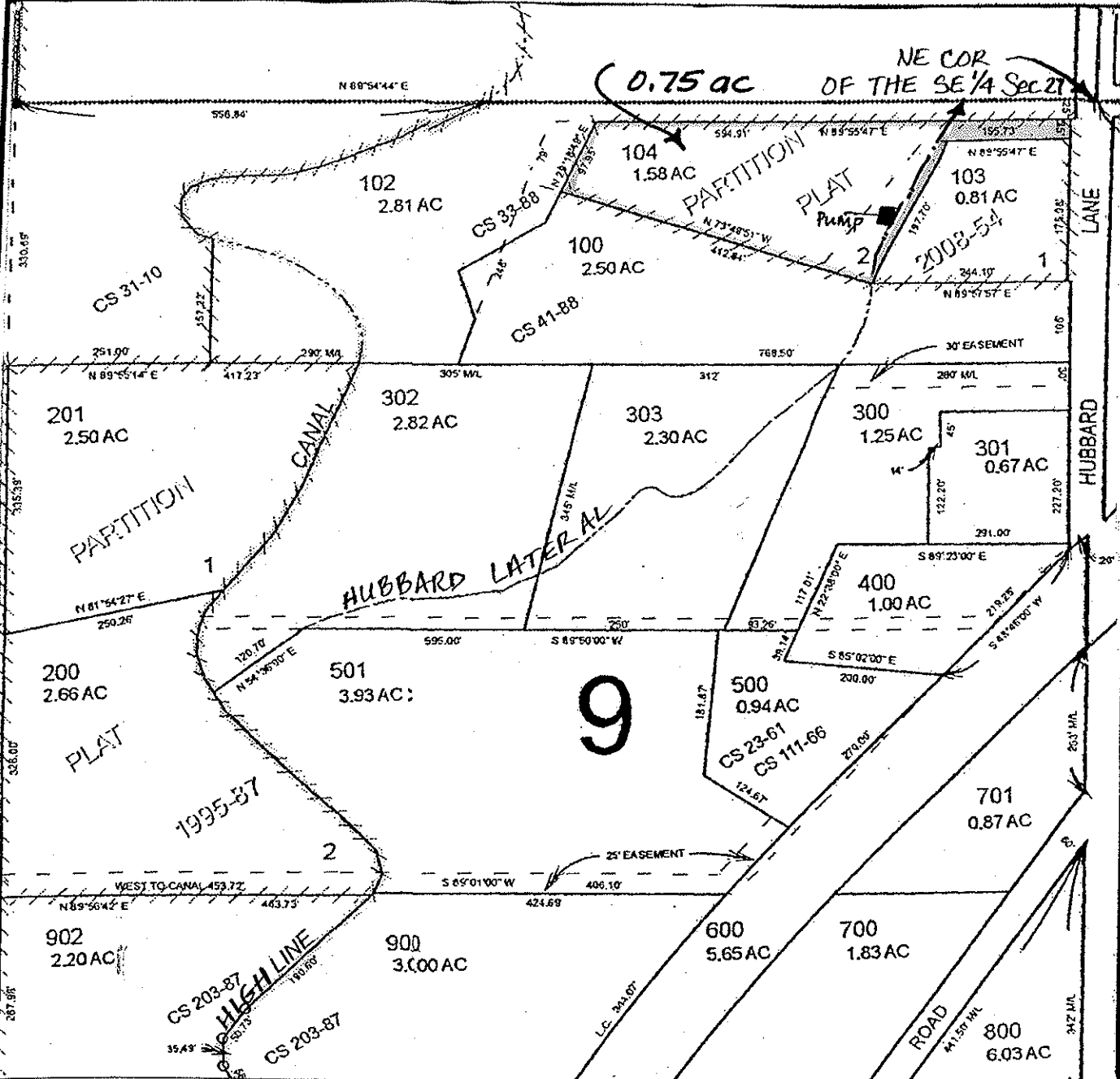
Inspected By: Donald E Miller Date: 7-16-14

Instructions: Attach and label the corresponding final proof map.

NE 1/4 SE 1/4 Section 27, T 36 S, R 6 W, WM

Josephine County, Oregon

Scale: 1" = 200'



FINAL PROOF MAP

DIETZ & CORA B NEWLAND

TAX LOT #: 104

0.75 ACRES

GRANTS PASS ID

DIN: 7698-373

**CLAIM OF BENEFICIAL USE
Site Report**

Transfer Number: T-7698

District Internal Notice #: 2010-10

User Name: DALLAS D & JANICE NIELSEN

Situs: 2316 HUBBARD LANE

Place of Use:

USE	TWP	RNG	SEC	QTR	QTR	TAX LOT	TOTAL AC
IRR	36 S	6W	27	NE	SE	303	2.00

District Conveyance System:

Description of Delivery System: Pumps & Floods

Headgate: H-128

Canal: HIGHLINE CANAL

Beneficial Use:

Description of Beneficial Use: PASTURE; lawns, trees, shrubs, Grapes, Garden

Method Used to Calculate Beneficial Use: VISUAL

User Interviewed: Yes No
Beneficial Use Made as Authorized Yes No

Description of Beneficial Use if Less than Authorized: _____

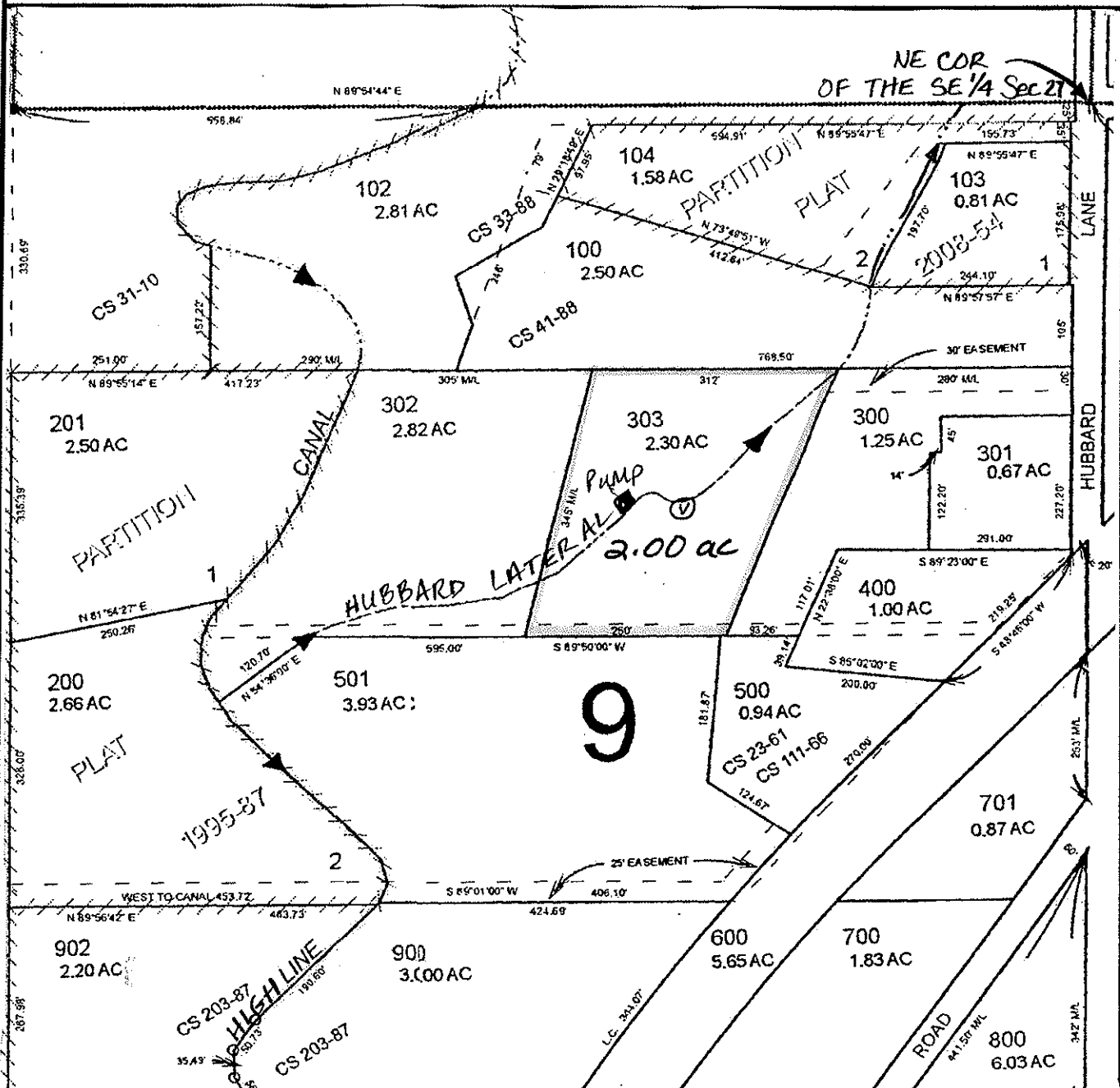
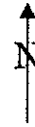
Inspected By: _____ Date: _____

Instructions: Attach and label the corresponding final proof map.

NE 1/4 SE 1/4 Section 27, T 36 S, R 6 W, WM

Josephine County, Oregon

Scale: 1" = 200'



FINAL PROOF MAP

DALLAS D & JANICE NIELSEN

TAX LOT #: 303 2.00 ACRES

GRANTS PASS ID

DIN: 2010-10

CLAIM OF BENEFICIAL USE Site Report

Transfer Number: T-7698

District Internal Notice #: 7698-375

User Name: JAMES W & SUSAN COX

Situs: 210 COLLEGE DRIVE

Place of Use:

USE	TWP	RNG	SEC	QTR	QTR	TAX LOT	TOTAL AC
IRR	36 S	6W	27	NE	SE	902	1.00

District Conveyance System:

Description of Delivery System: Pumps from Highline Canal

Headgate: PRIVATE

Canal: HIGHLINE CANAL

Beneficial Use:

Description of Beneficial Use: lawns, shrubs, flowers, trees

Method Used to Calculate Beneficial Use: VISUAL

User Interviewed:

Yes

No

Beneficial Use Made as Authorized

Yes

No

Description of Beneficial Use if Less than Authorized: _____

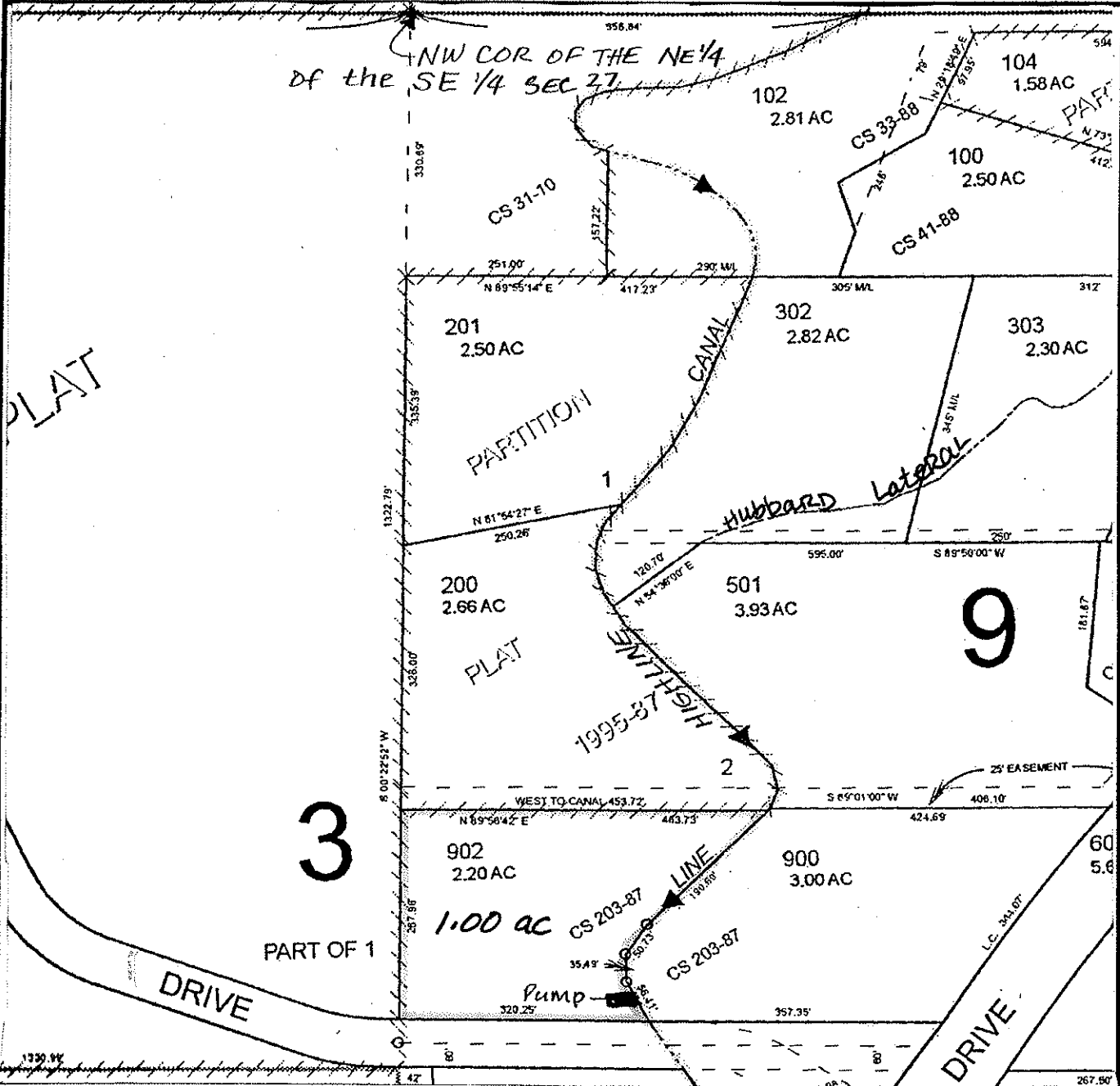
Inspected By: Donald E Miller Date: 7-16-14

Instructions: Attach and label the corresponding final proof map.

NE 1/4 SE 1/4 Section 27, T 36 S, R 6 W, WM

JOSEPHINE County, Oregon

Scale: 1" = 200'



FINAL PROOF MAP

JAMES W & SUSAN M COX

TAX LOT #: 902 1.00 ACRES

GRANTS PASS ID

DIN: 7698-375

CLAIM OF BENEFICIAL USE Site Report

Transfer Number: T-7698

District Internal Notice #: 2010-24

User Name: DAVID M TRAMMELL

Situs: 2622 DEMARAY DRIVE

Place of Use:

USE	TWP	RNG	SEC	QTR	QTR	TAX LOT	TOTAL AC
IRR	36 S	6W	27	SE	SE	1803	1.25

District Conveyance System:

Description of Delivery System: pumps from canal

Headgate: PRIVATE

Canal: HIGHLINE CANAL

Beneficial Use:

Description of Beneficial Use: Pasture; lawns & trees

Method Used to Calculate Beneficial Use: Visual

User Interviewed:

Yes

No

Beneficial Use Made as Authorized

Yes

No

Description of Beneficial Use if Less than Authorized: _____

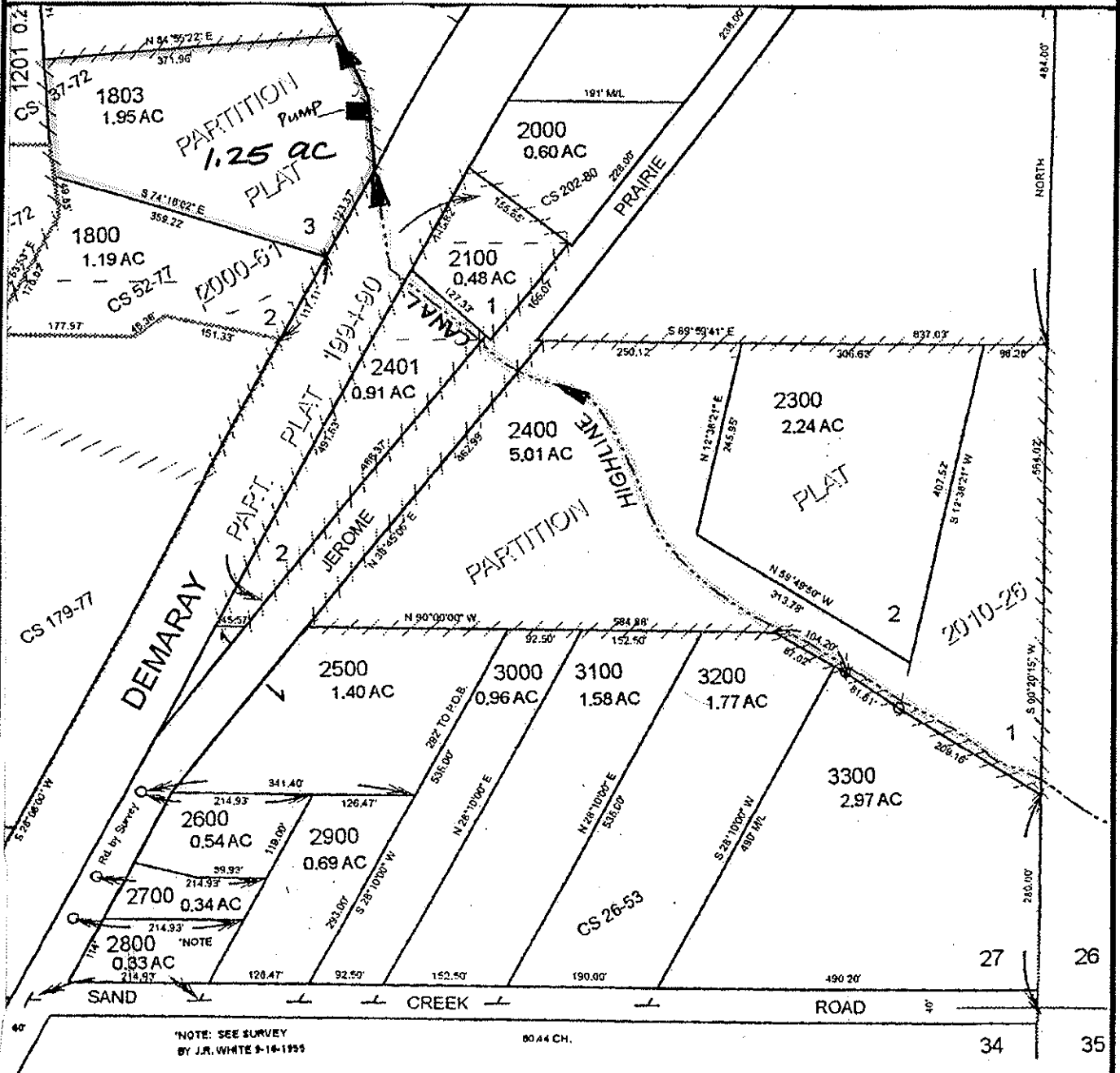
Inspected By: Donald E Milly Date: 7-16-14

Instructions: Attach and label the corresponding final proof map.

SE 1/4 SE 1/4 Section 27, T 36 S, R 6 W, WM

JOSEPHINE County, Oregon

Scale: 1" = 200'



NOTE: SEE SURVEY BY J.R. WHITE 9-14-1955

FINAL PROOF MAP

DAVID M. TRAMMELL

TAX LOT #: 1803 1.25 ACRES

GRANTS PASS ID

DIN: 2010-24

**CLAIM OF BENEFICIAL USE
Site Report**

Transfer Number: T-7698

District Internal Notice #: 7698-377

User Name: IVA MILLER

Situs: 4020 REDWOOD HWY

Place of Use:

USE	TWP	RNG	SEC	QTR	QTR	TAX LOT	TOTAL AC
IRR	36 S	6 W	28	SE	NE	200	1.50

District Conveyance System:

Description of Delivery System: Pumps from Canal

Headgate: PRIVATE

Canal: HIGHLINE CANAL

Beneficial Use:

Description of Beneficial Use: lawns, shrubs, trees, pasture

Method Used to Calculate Beneficial Use: VISUAL

User Interviewed: Yes No
Beneficial Use Made as Authorized Yes No

Description of Beneficial Use if Less than Authorized: _____

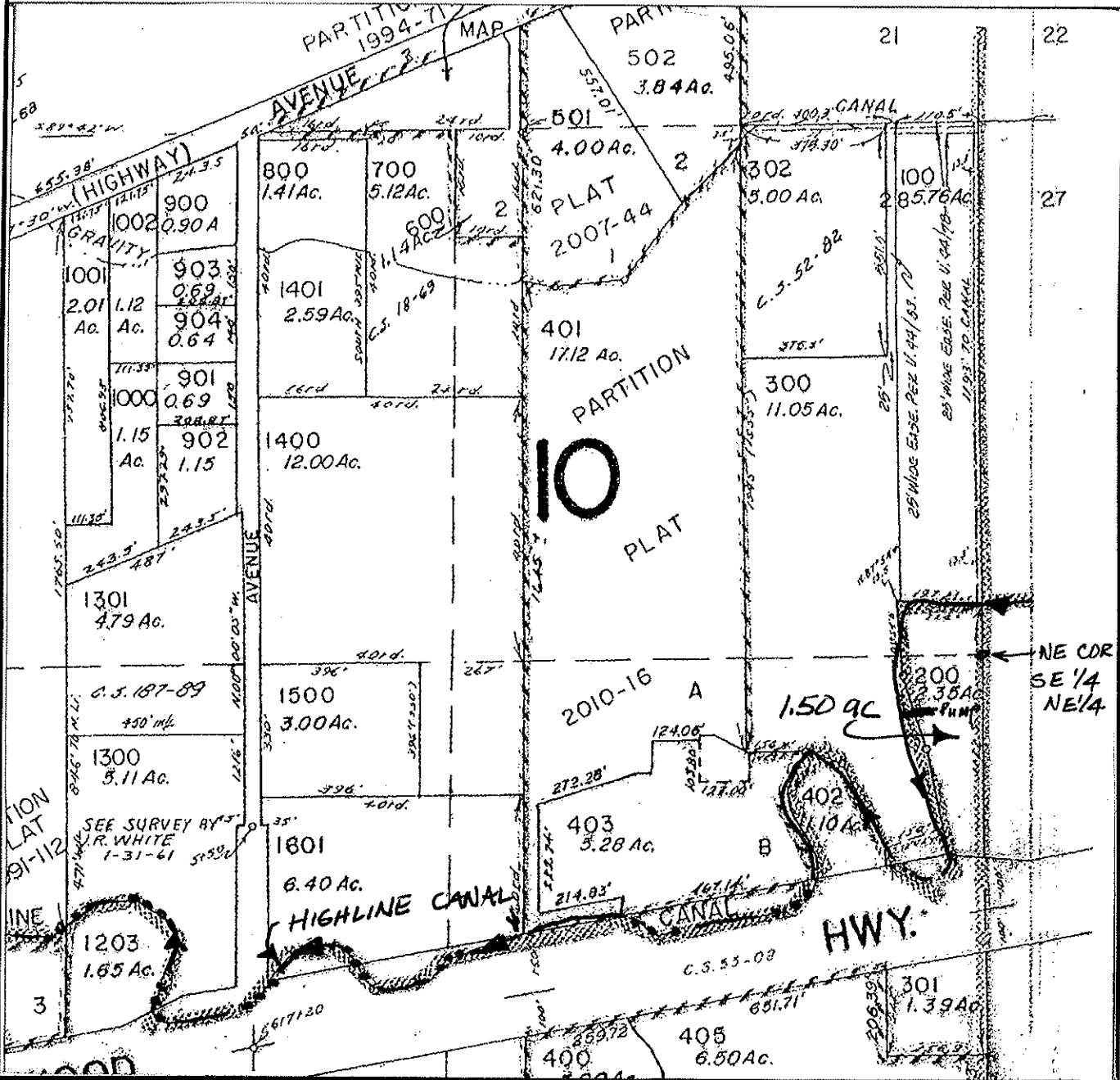
Inspected By: Donald E Miller Date: 7-16-14

Instructions: Attach and label the corresponding final proof map.

SE 1/4 NE 1/4 Section 28, T 36 S, R 6 W, WM

Josephine County, Oregon

Scale: 1" = 400'



FINAL PROOF MAP

IVA MILLER

TAX LOT #: 200

1.50 ACRES

GRANTS PASS ID

DIN: 7698-377

CLAIM OF BENEFICIAL USE Site Report

Transfer Number: T-7698

District Internal Notice #: 7698-378

User Name: ALLEN W & SUSANNE PRIMER, ETAL

Situs: 1782 ROUNDS AVENUE

Place of Use:

USE	TWP	RNG	SEC	QTR	QTR	TAX LOT	TOTAL AC
IRR	36 S	6 W	28	NE	NW	1400	2.30

District Conveyance System:

Description of Delivery System: Pumps from canal

Headgate: H-89

Canal: HIGHLINE CANAL

Beneficial Use:

Description of Beneficial Use: lawn, shrubs, trees, pasture

Method Used to Calculate Beneficial Use: VISUAL

User Interviewed: Yes No

Beneficial Use Made as Authorized Yes No

Description of Beneficial Use if Less than Authorized: _____

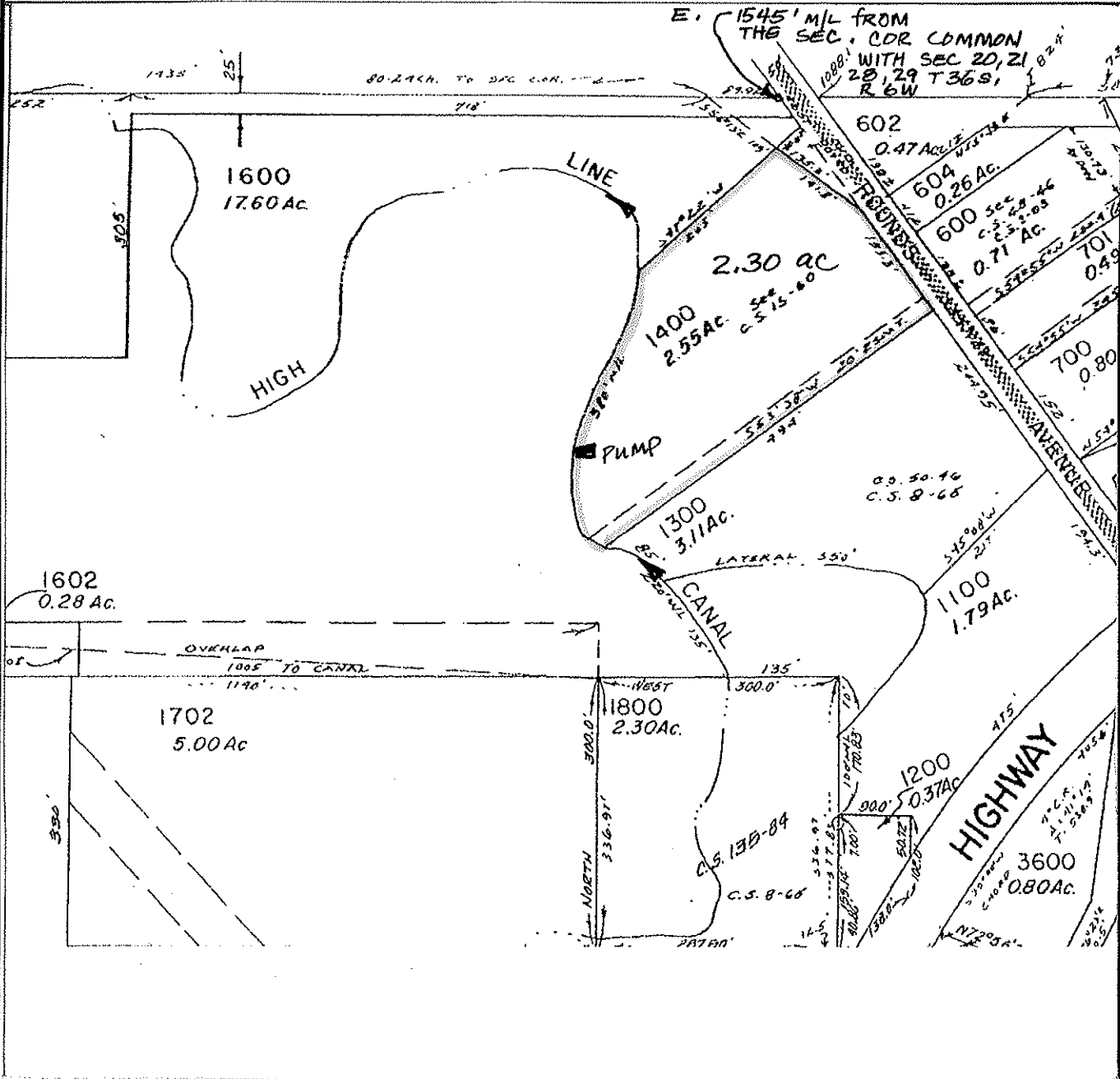
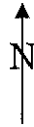
Inspected By: Donald E Miller Date: 7-16-14

Instructions: Attach and label the corresponding final proof map.

NE 1/4 NW 1/4 Section 28, T 36 S, R 6 W, WM

Josephine County, Oregon

Scale: 1" = 200'



FINAL PROOF MAP

ALLEN W & SUSANNE PRIMER

TAX LOT #: 1400 2.30 ACRES

GRANTS PASS ID

DIN: 7698-378

CLAIM OF BENEFICIAL USE Site Report

Transfer Number: T-7698

District Internal Notice #: 7698-379

User Name: MICHAEL E & MALINDA HOGLEN

Situs: 4555 REDWOOD AVENUE

Place of Use:

USE	TWP	RNG	SEC	QTR	QTR	TAX LOT	TOTAL AC
IRR	36 S	6 W	28	NE	NW	4000	3.58
IRR	36 S	6 W	28	SE	NW	4000	1.79

District Conveyance System:

Description of Delivery System: (2) ORCHARD VALVES, floods

Headgate: PRIVATE

Canal: HIGHLINE CANAL

Beneficial Use:

Description of Beneficial Use: lawn, shrubs, flowers, trees, pasture

Method Used to Calculate Beneficial Use: VISUAL

User Interviewed: Yes No

Beneficial Use Made as Authorized Yes No

Description of Beneficial Use if Less than Authorized: _____

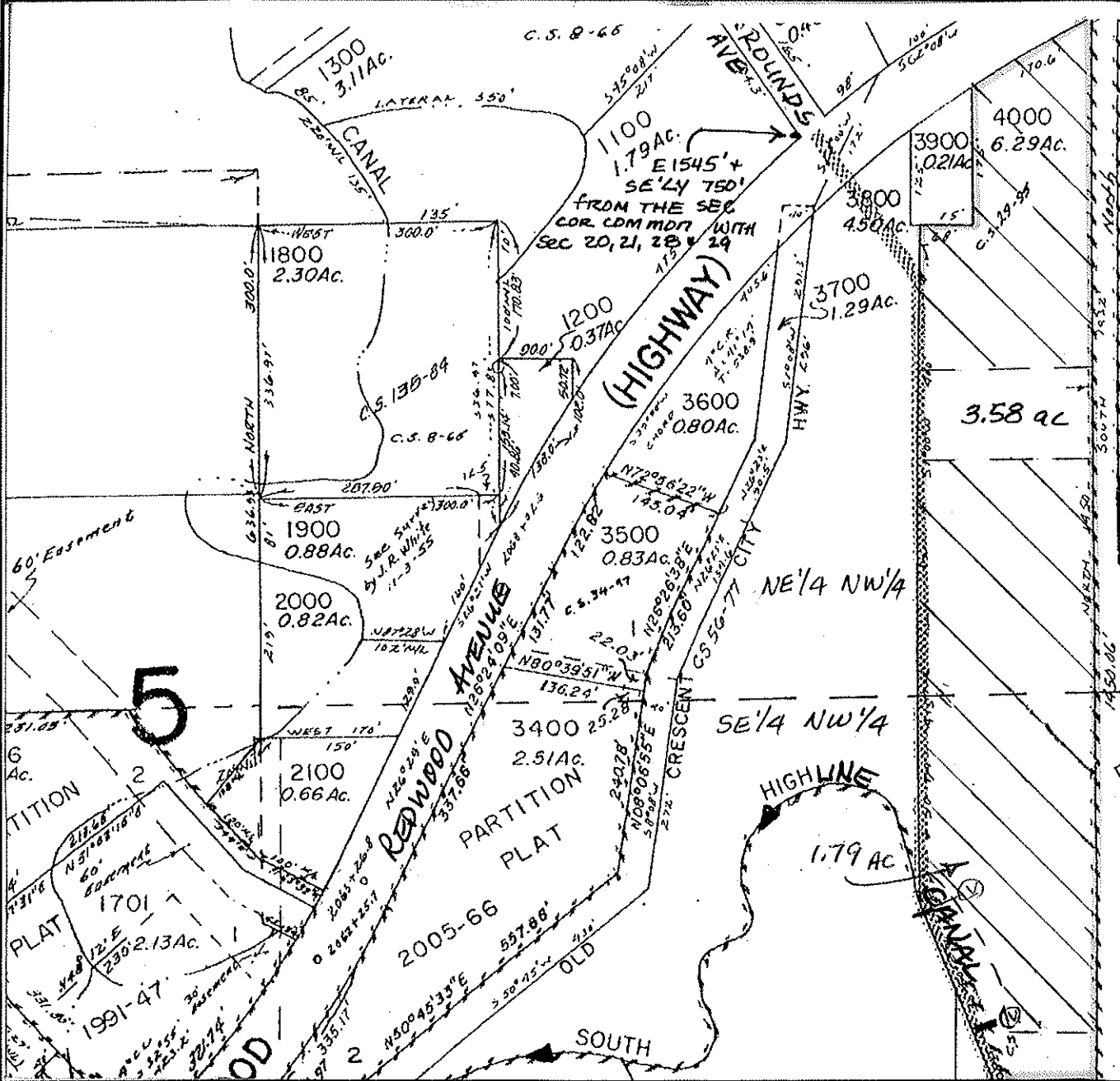
Inspected By: Donald E Miller Date: 7-16-14

Instructions: Attach and label the corresponding final proof map.

NE 1/4 NW 1/4 Section 28, T 36 S, R 6 W, WM

Josephine County, Oregon

Scale: 1" = 200'



FINAL PROOF MAP

MICHAEL E & MALINDA HOGLIN

TAX LOT #: 4000 5.37 ACRES

GRANTS PASS ID

DIN: 7698-379

CLAIM OF BENEFICIAL USE Site Report

Transfer Number: T-7698

District Internal Notice #: 7698-380

User Name: JAMES M & ROXINE MOCK

Situs: 4529 REDWOOD AVENUE

Place of Use:

USE	TWP	RNG	SEC	QTR	QTR	TAX LOT	TOTAL AC
IRR	36 S	6 W	28	NE	NW	4100	3.69

District Conveyance System:

Description of Delivery System: pipe line from canal; (2) orchard valves

Headgate: PRIVATE

Canal: HIGHLINE CANAL

Beneficial Use:

Description of Beneficial Use: pasture, lawn, shrubs, trees, garden

Method Used to Calculate Beneficial Use: visual

User Interviewed:

Yes No

Beneficial Use Made as Authorized

Yes No

Description of Beneficial Use if Less than Authorized: _____

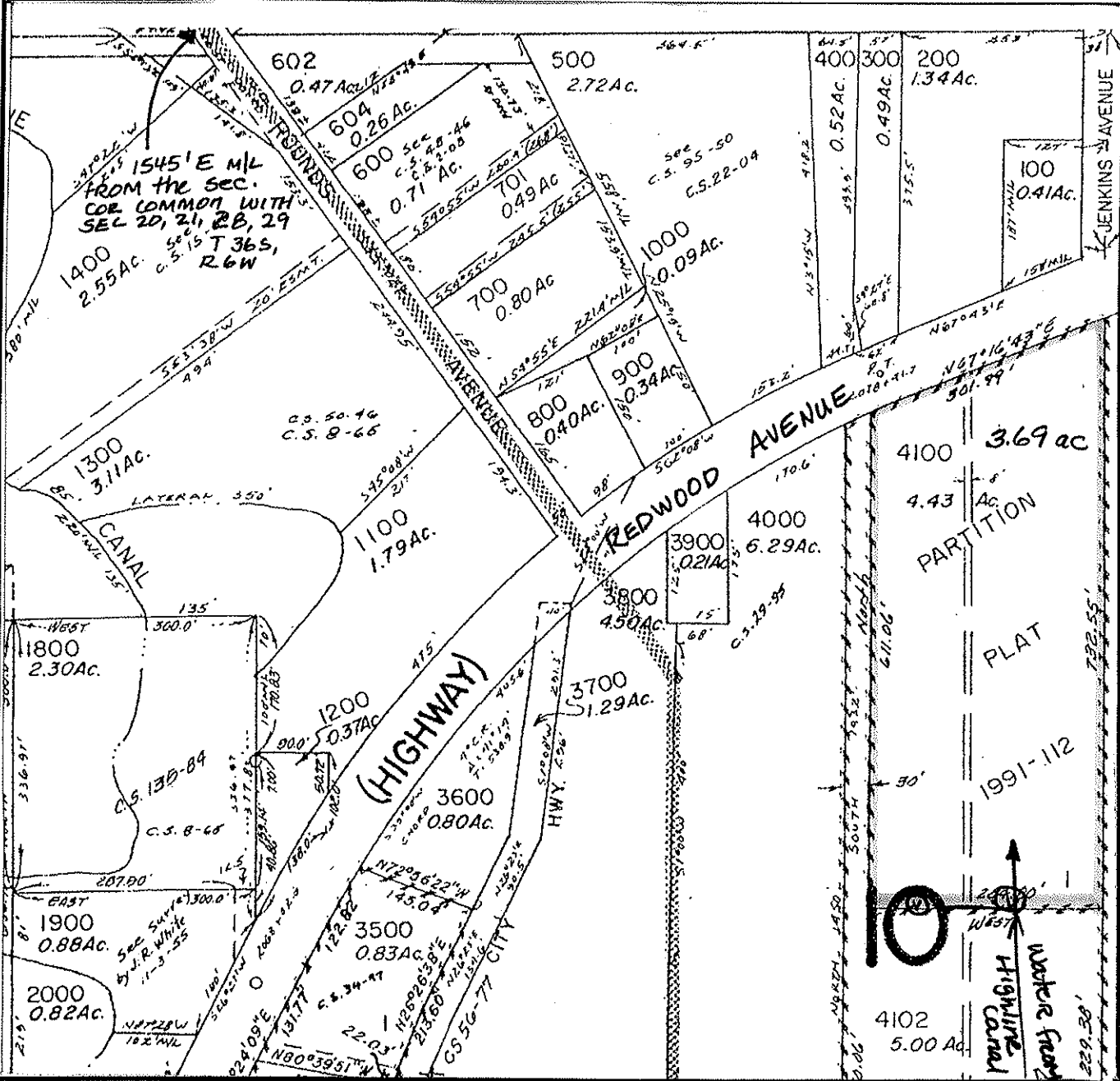
Inspected By: Donald E Miller Date: 7-16-14

Instructions: Attach and label the corresponding final proof map.

NE 1/4 NW 1/4 Section 28, T 36 S, R 6 W, WM

Josephine County, Oregon

Scale: 1" = 200'



FINAL PROOF MAP

JAMES M & ROXINE MOCK

TAX LOT #: 4100 3.69 ACRES

GRANTS PASS ID

DIN: 7698-380

CLAIM OF BENEFICIAL USE Site Report

Transfer Number: T-7698

District Internal Notice #: 2010-340

User Name: LINDA L JESINGHAUS

Situs: 4694 REDWOOD VISTA LN

Place of Use:

USE	TWP	RNG	SEC	QTR	QTR	TAX LOT	TOTAL AC
IRR	36 S	6 W	28	SE	NW	4103	3.00

District Conveyance System:

Description of Delivery System: Pumps from canal

Headgate: PRIVATE

Canal: HIGHLINE CANAL

Beneficial Use:

Description of Beneficial Use: PASTURE

Method Used to Calculate Beneficial Use: VISUAL

User Interviewed: () Yes () No
 Beneficial Use Made as Authorized () Yes () No

Description of Beneficial Use if Less than Authorized: _____

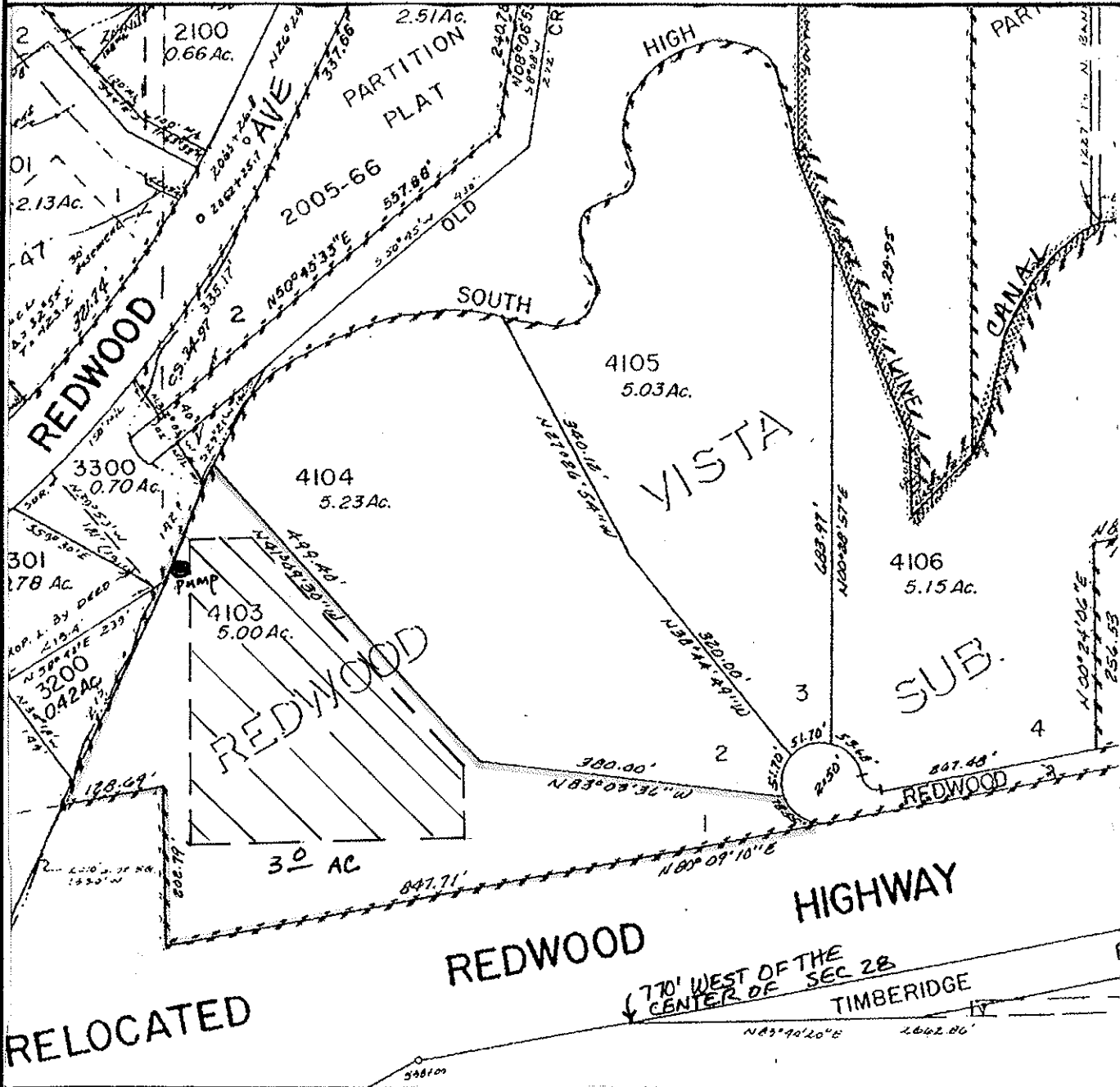
Inspected By: Donald E Miller Date: 7-16-14

Instructions: Attach and label the corresponding final proof map.

SE 1/4 NW 1/4 Section 28, T 36 S, R 6 W, WM

JOSEPHINE County, Oregon

Scale: 1" = 200'



FINAL PROOF MAP

LINDA L JESINGHAUS

TAX LOT #: 4103 3.00 ACRES

GRANTS PASS ID

DIN: 2010-340

CLAIM OF BENEFICIAL USE Site Report

Transfer Number: T-7698

District Internal Notice #: 2010-340

User Name: DALLAS T & MAGNOILA M HILLIGOSS

Situs: 4670 REDWOOD VISTA LN

Place of Use:

USE	TWP	RNG	SEC	QTR	QTR	TAX LOT	TOTAL AC
IRR	36 S	6 W	28	SE	NW	4104	3.00

District Conveyance System:

Description of Delivery System: Pumps from Highline Canal

Headgate: PRIVATE

Canal: HIGHLINE CANAL

Beneficial Use:

Description of Beneficial Use: lawn, trees, shrubs, flowers, garden

Method Used to Calculate Beneficial Use: visual

User Interviewed: Yes No

Beneficial Use Made as Authorized Yes No

Description of Beneficial Use if Less than Authorized: _____

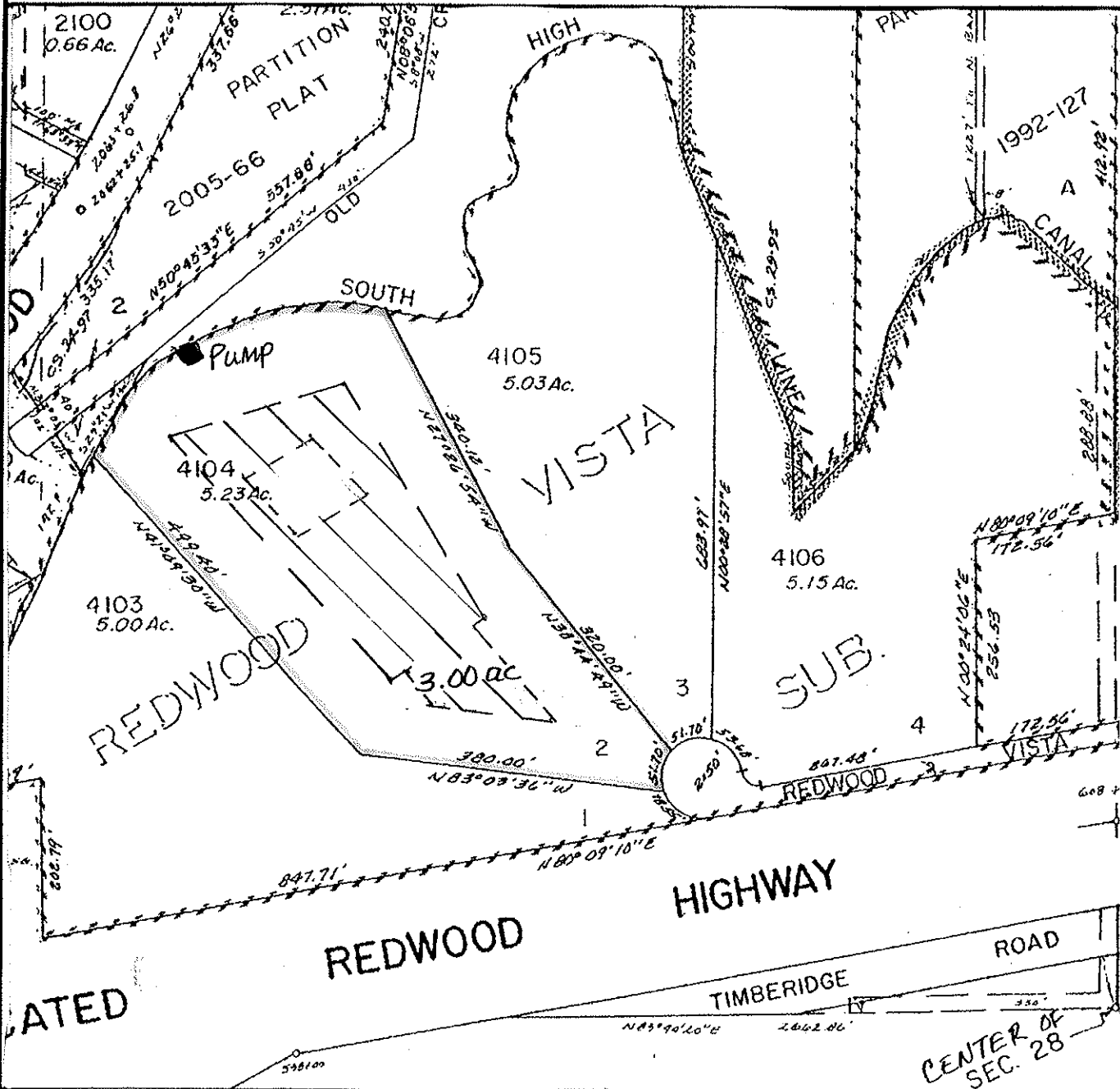
Inspected By: Donald E Miller Date: 7-16-14

Instructions: Attach and label the corresponding final proof map.

SE 1/4 NW 1/4 Section 28, T 36 S, R 6 W, WM

Josephine County, Oregon

Scale: 1" = 200'



FINAL PROOF MAP

DALLAS T & MAGNOLIA M Hilligoss

TAX LOT #: 4104 3.00 ACRES

GRANTS PASS ID

DIN: 2010-340

CLAIM OF BENEFICIAL USE Site Report

Transfer Number: T-7698

District Internal Notice #: 2010-340

User Name: SCOTT C & CAROL A BUSBY

Situs: 4622 REDWOOD VISTA LN

Place of Use:

USE	TWP	RNG	SEC	QTR	QTR	TAX LOT	TOTAL AC
IRR	36 S	6 W	28	SE	NW	4105	3.00

District Conveyance System:

Description of Delivery System: Pumps from canal

Headgate: PRIVATE

Canal: HIGHLINE CANAL

Beneficial Use:

Description of Beneficial Use: lawns, shrubs, flowers, trees, pasture, garden

Method Used to Calculate Beneficial Use: VISUAL

User Interviewed: Yes No

Beneficial Use Made as Authorized Yes No

Description of Beneficial Use if Less than Authorized: _____

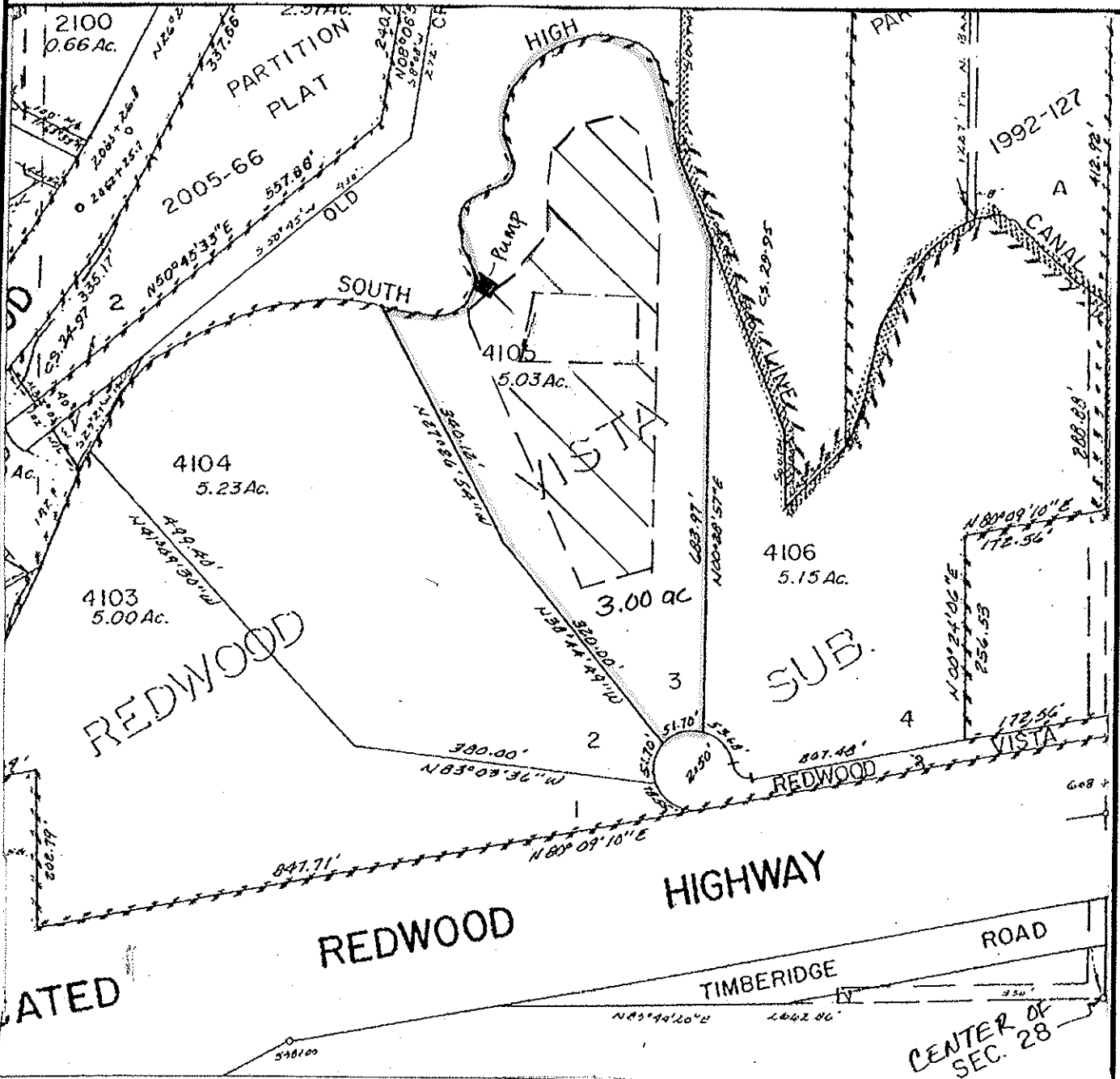
Inspected By: Donald E Miller Date: 7-16-14

Instructions: Attach and label the corresponding final proof map.

SE 1/4 NW 1/4 Section 28, T 36 S, R 6 W, WM

Josephine County, Oregon

Scale: 1" = 200'



FINAL PROOF MAP

SCOTT + CAROL A BUSBY

TAX LOT #: 4105 3.00 ACRES

GRANTS PASS ID

DIN: 2010-340

CLAIM OF BENEFICIAL USE Site Report

Transfer Number: T-7698

District Internal Notice #: 2010-340

User Name: AARON P & KELLY E PORTER

Situs: 4500 REDWOOD VISTA LN

Place of Use:

USE	TWP	RNG	SEC	QTR	QTR	TAX LOT	TOTAL AC
IRR	36 S	6 W	28	SE	NW	4106	3.00

District Conveyance System:

Description of Delivery System: Pumps from Canal

Headgate: PRIVATE

Canal: HIGHLINE CANAL

Beneficial Use:

Description of Beneficial Use: lawns, shrubs, flowers, trees, pasture

Method Used to Calculate Beneficial Use: VISUAL

User Interviewed: Yes No

Beneficial Use Made as Authorized Yes No

Description of Beneficial Use if Less than Authorized: _____

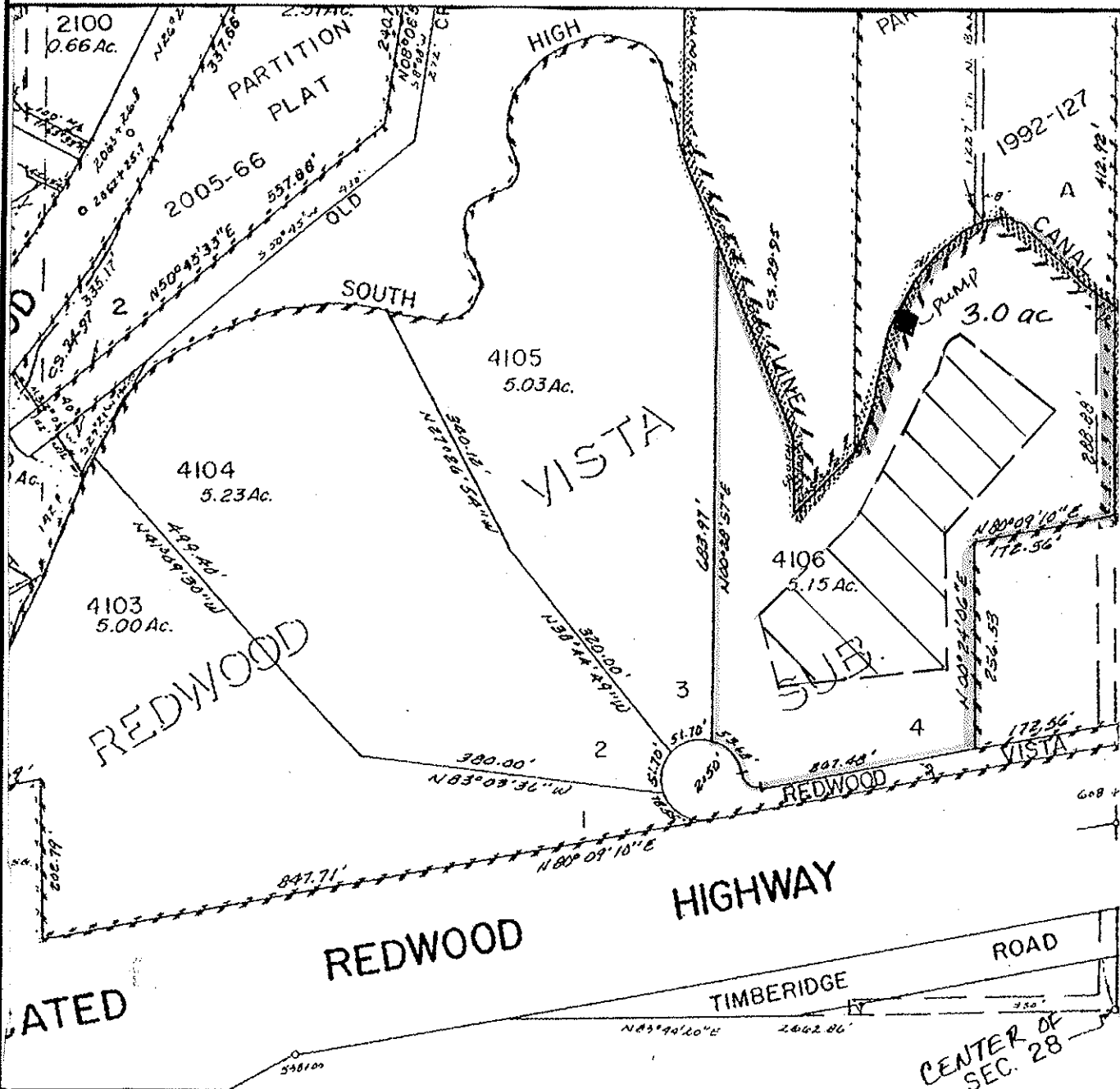
Inspected By: Donald E. Miller Date: 7-16-14

Instructions: Attach and label the corresponding final proof map.

SE 1/4 NW 1/4 Section 28, T 36 S, R 6 W, WM

Josephine County, Oregon

Scale: 1" = 200'



FINAL PROOF MAP

AARON P & KELLY E PORTER

TAX LOT #: 4106 3.00 ACRES

GRANTS PASS ID

DIN: 2010-340

CLAIM OF BENEFICIAL USE Site Report

Transfer Number: T-7698

District Internal Notice #: 7698-385

User Name: WILHELM KELLER

Situs: 306 PARADISE DRIVE

Place of Use:

USE	TWP	RNG	SEC	QTR	QTR	TAX LOT	TOTAL AC
IRR	36 S	6 W	29	NE	NW	400/403	0.50

District Conveyance System:

Description of Delivery System: underground sprinkler system,
FROM PUMP STATION IN COMMON AREA. IRRIG WATER
 Headgate: PRIVATE Canal: HIGHLINE CANAL ENTERS POND VIA OPEN
DITCH. (TL 410,) SE 1/4 NW 1/4
SEC 29.

Beneficial Use:

Description of Beneficial Use: lawns, shrubs, trees, flowers

Method Used to Calculate Beneficial Use: VISUAL

User Interviewed: Yes No
 Beneficial Use Made as Authorized Yes No

Description of Beneficial Use if Less than Authorized: _____

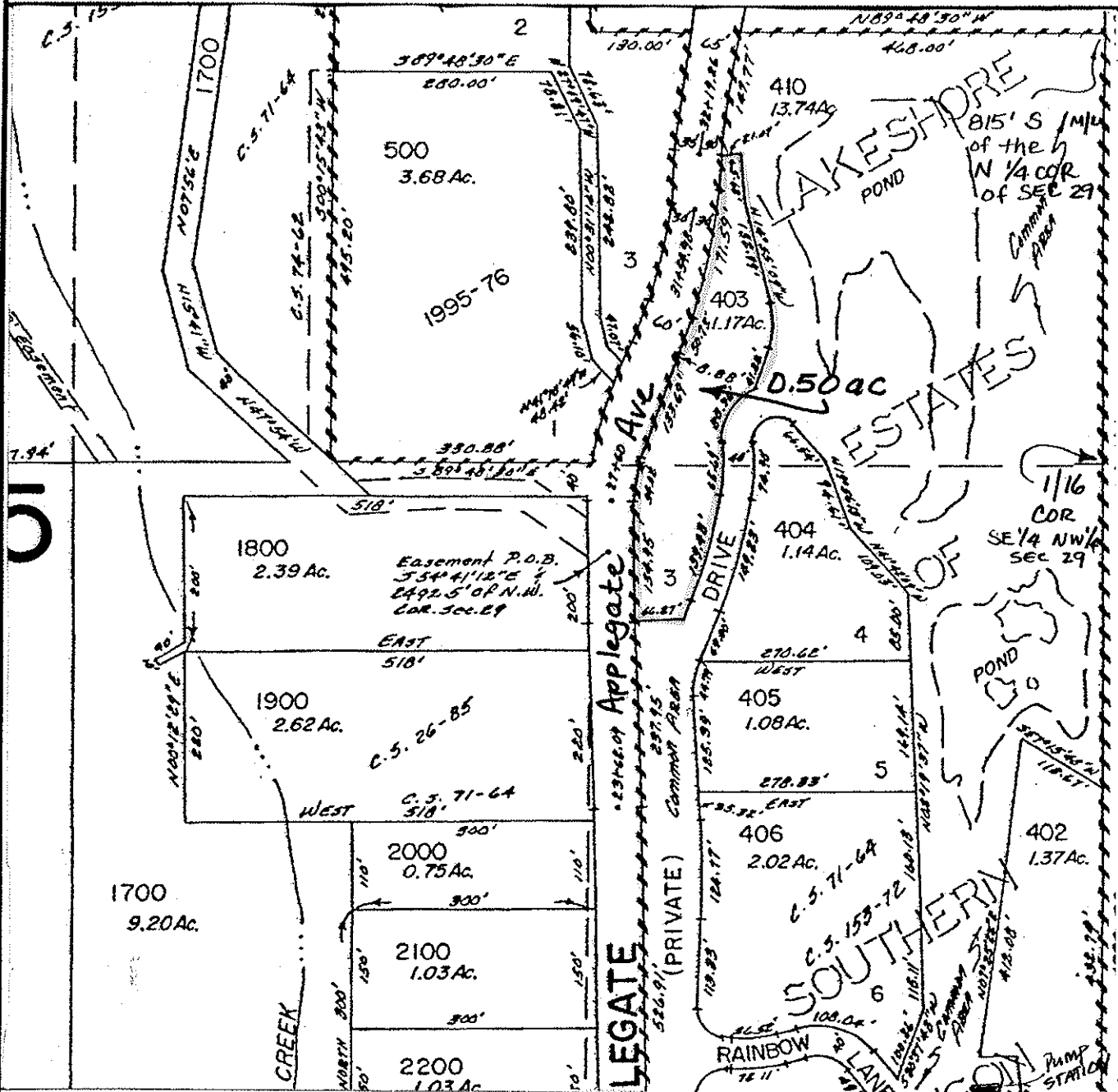
Inspected By: Donald E Miller Date: 7-16-14

Instructions: Attach and label the corresponding final proof map.

NE 1/4 NW 1/4 Section 29, T 36 S, R 6 W, WM

JOSEPHINE County, Oregon

Scale: 1" = 200'



FINAL PROOF MAP

WILHELM KELLER

TAX LOT #: 403 0.50 ACRES

GRANTS PASS ID

DIN: 7698-385

CLAIM OF BENEFICIAL USE Site Report

Transfer Number: T-7698

District Internal Notice #: 7698-386

User Name: WILHELM KELLER

Situs: PARADISE DR - COMMONS

Place of Use:

USE	TWP	RNG	SEC	QTR	QTR	TAX LOT	TOTAL AC
IRR	36 S	6 W	29	NE	NW	400/410	2.10

District Conveyance System:

Description of Delivery System: underground sprinkler system
from pump in common area (TL 410) SE 1/4

Headgate: PRIVATE

Canal: HIGHLINE CANAL NW 1/4, SEC. 29. IRRIG WATER ENTERS POND VIA OPEN DITCH

Beneficial Use:

Description of Beneficial Use: lawns, shrubs, trees, flowers

Method Used to Calculate Beneficial Use: VISUAL

User Interviewed:

Yes

No

Beneficial Use Made as Authorized

Yes

No

Description of Beneficial Use if Less than Authorized: _____

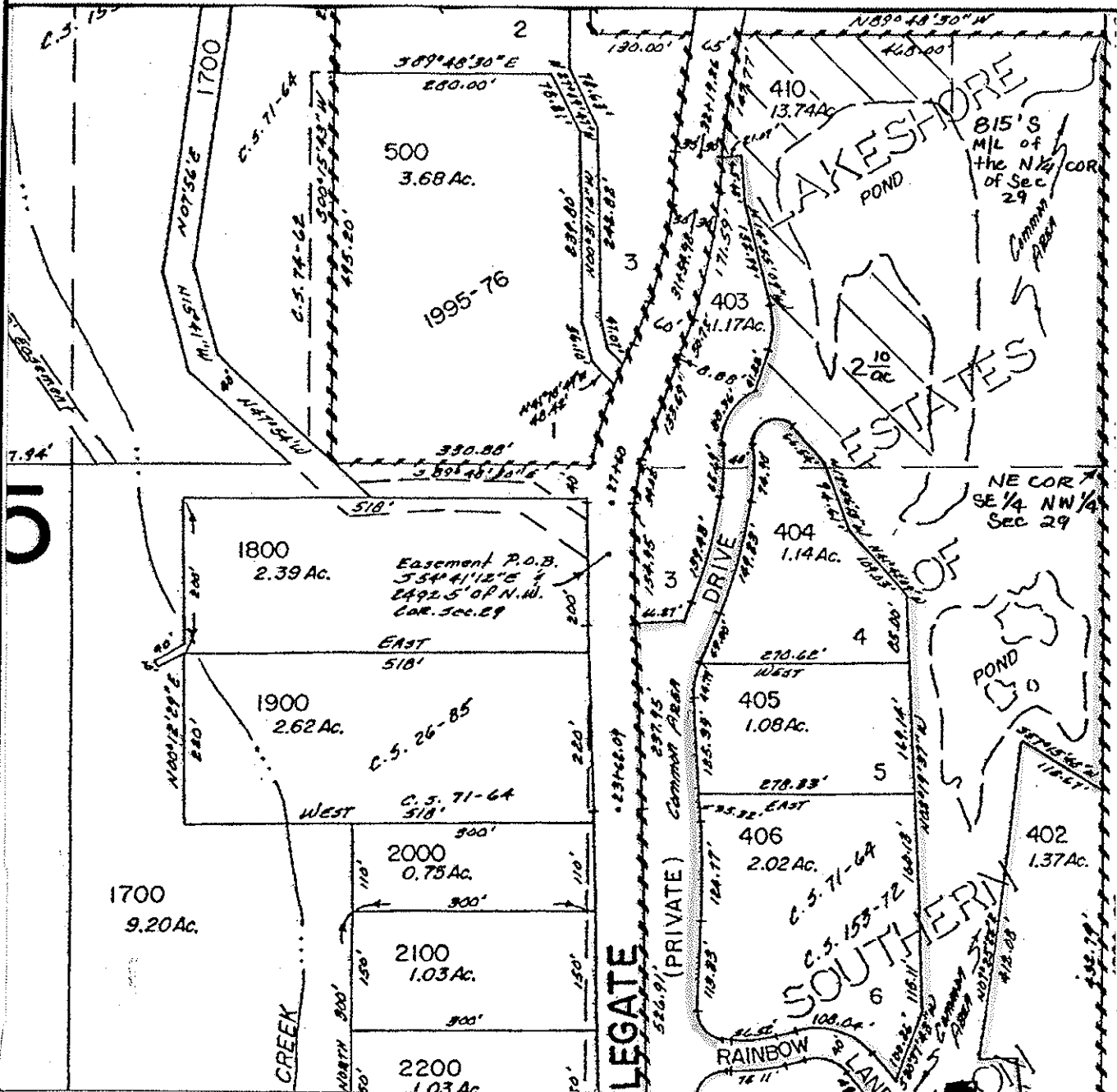
Inspected By: Donald E Miller Date: 7-16-14

Instructions: Attach and label the corresponding final proof map.

NE 1/4 NW 1/4 Section 29, T 36 S, R 6 W, WM

Josephine County, Oregon

Scale: 1" = 200'



FINAL PROOF MAP

WILHELM KELLER

TAX LOT #: 410 2.10 ACRES

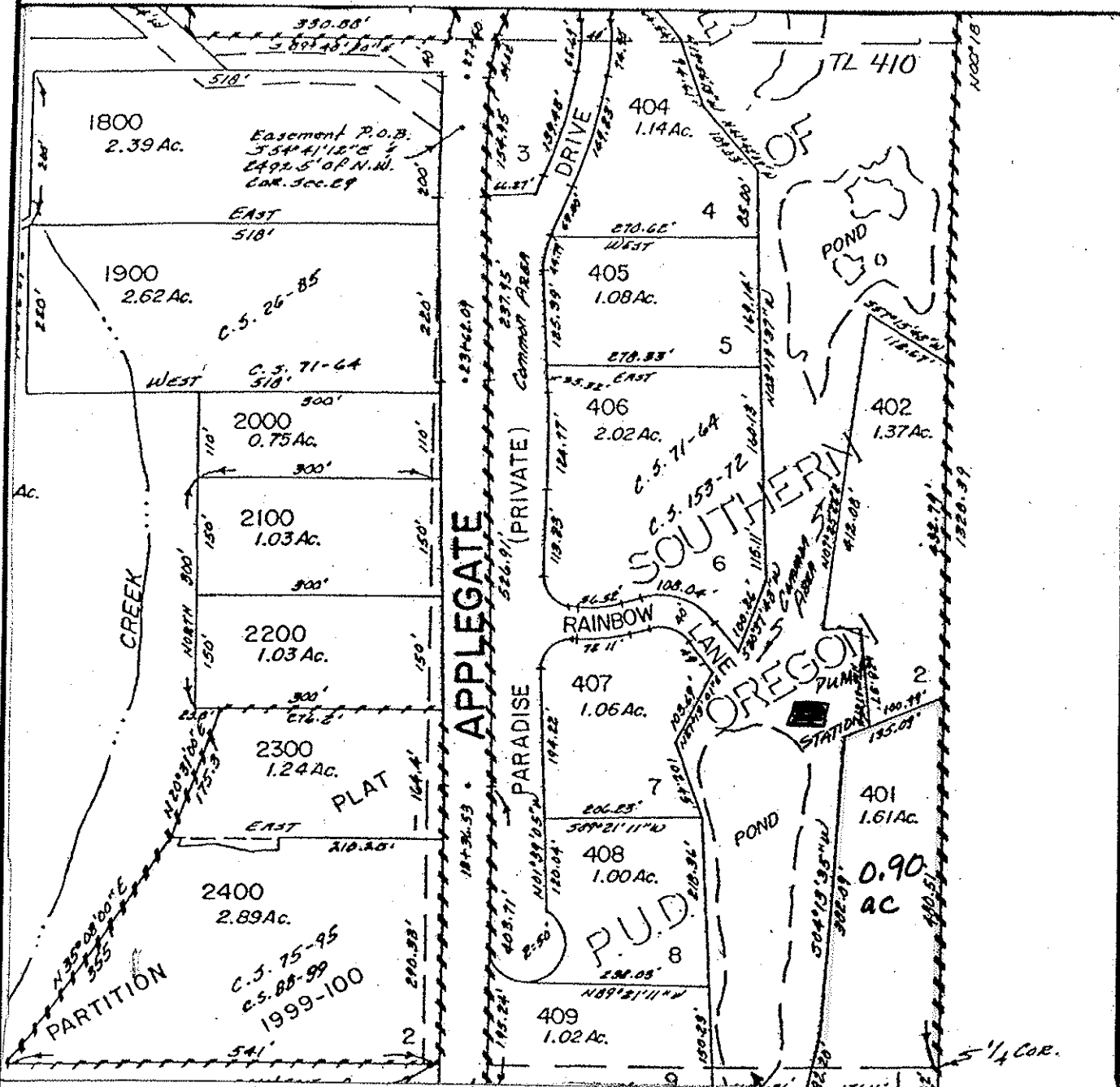
GRANTS PASS ID

DIN: 7698-386

SE 1/4 NW 1/4 Section 29, T 36 S, R 6 W, WM

JOSEPHINE County, Oregon

Scale: 1" = 200'



FINAL PROOF MAP

OPEN DITCH PUTS IRRIG WATER HERE

WILHELM KELLER

TAX LOT #: 401 0.90 ACRES

GRANTS PASS ID

DIN: 1698-387

CLAIM OF BENEFICIAL USE Site Report

Transfer Number: T-7698

District Internal Notice #: 7698-388

User Name: WILHELM KELLER

Situs: 108 RAINBOW LANE

Place of Use:

USE	TWP	RNG	SEC	QTR	QTR	TAX LOT	TOTAL AC
IRR	36 S	6 W	29	SE	NW	400/402	0.90

District Conveyance System:

Description of Delivery System: underground sprinkler system from pump station in common area

Headgate: PRIVATE

Canal: HIGHLINE CANAL

Beneficial Use:

Description of Beneficial Use: lawns, shrubs, flowers, trees

Method Used to Calculate Beneficial Use: VISUAL

User Interviewed:

Yes

No

Beneficial Use Made as Authorized

Yes

No

Description of Beneficial Use if Less than Authorized: _____

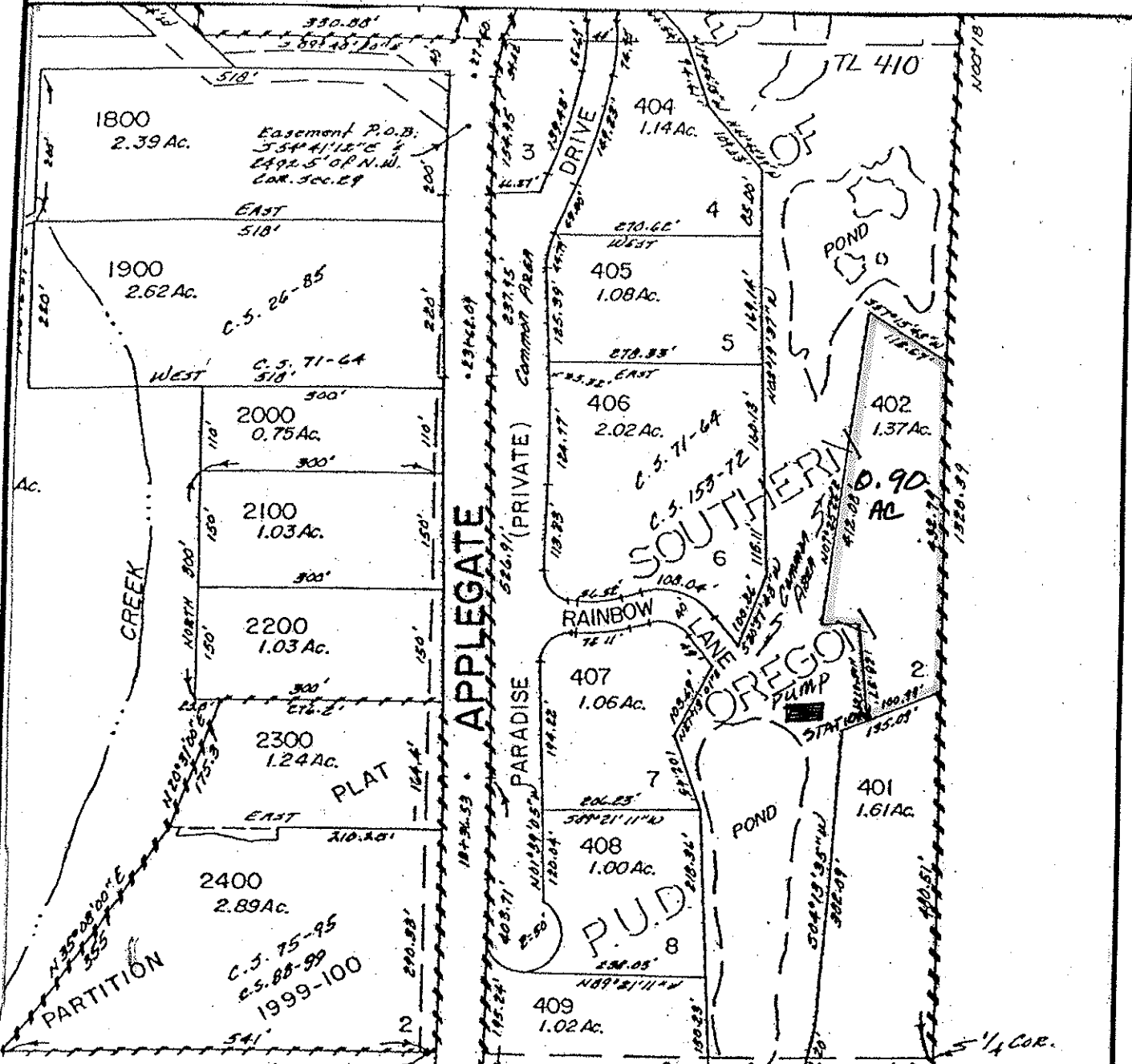
Inspected By: Donald E Miller Date: 7-16-14

Instructions: Attach and label the corresponding final proof map.

SE 1/4 NW 1/4 Section 29, T 36 S, R 6 W, WM

JOSEPHINE County, Oregon

Scale: 1" = 200'



FINAL PROOF MAP IRRIG. WATER ENTERS through open ditch

WILHELM KELLER

TAX LOT #: ⁴⁰⁰402 0.90 ACRES

GRANTS PASS ID

DIN: 7698-388

CLAIM OF BENEFICIAL USE Site Report

Transfer Number: T-7698

District Internal Notice #: 7698-389

User Name: WILHELM KELLER

Situs: 306 PARADISE DRIVE

Place of Use:

USE	TWP	RNG	SEC	QTR	QTR	TAX LOT	TOTAL AC
IRR	36 S	6 W	29	SE	NW	400/403	0.30

District Conveyance System:

Description of Delivery System: underground sprinkler system from pump in common area; IRRIG. WATER ENTERS POND
 Headgate: PRIVATE Canal: HIGHLINE CANAL VIA OPEN DITCH LOCATED IN SE 1/4 NW 1/4 SEC 29

Beneficial Use:

Description of Beneficial Use: lawns, shrubs, flowers, trees

Method Used to Calculate Beneficial Use: VISUAL

User Interviewed: () Yes () No
 Beneficial Use Made as Authorized () Yes () No

Description of Beneficial Use if Less than Authorized: _____

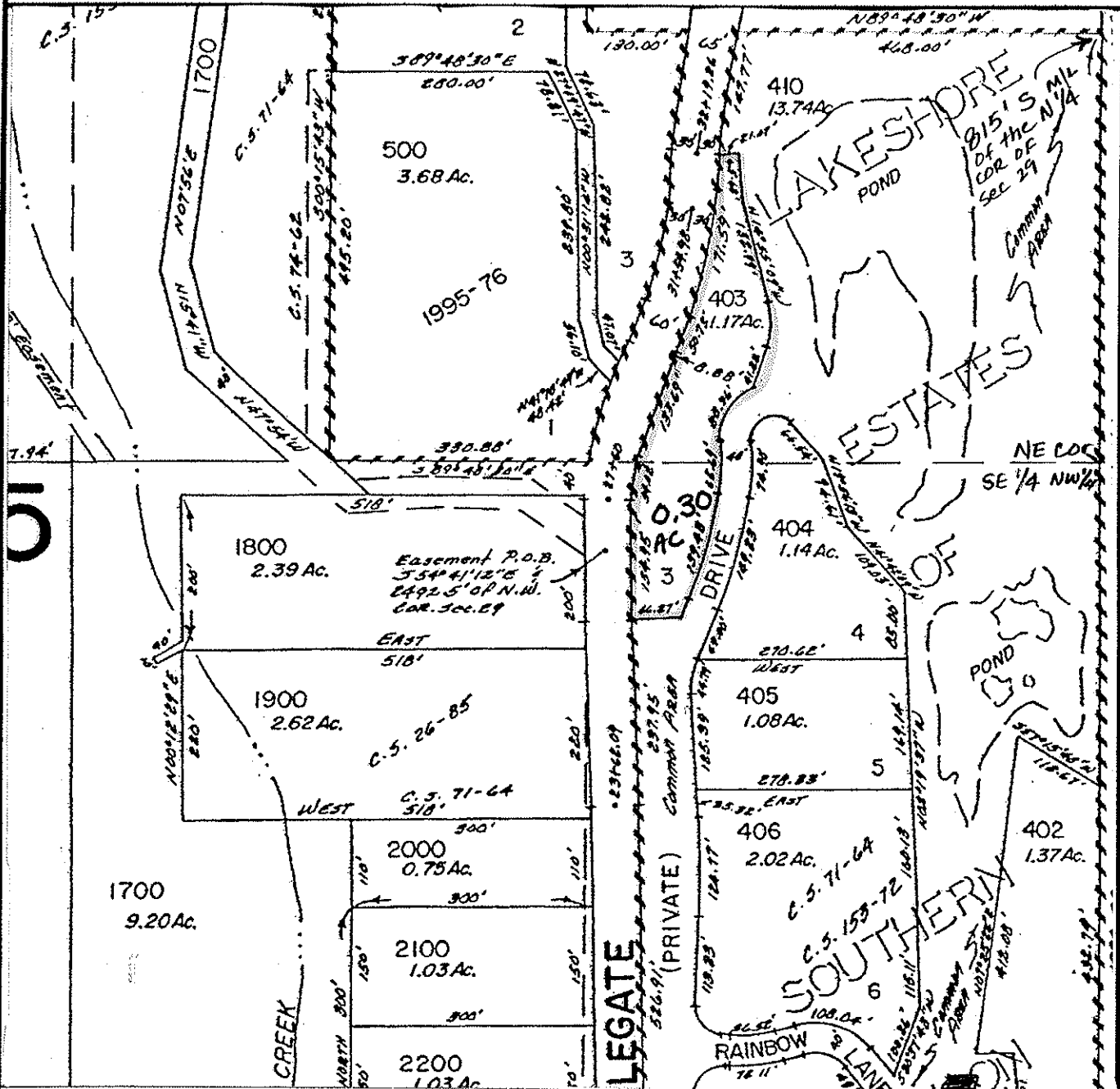
Inspected By: Donald E Miller Date: 7-16-14

Instructions: Attach and label the corresponding final proof map.

SE 1/4 NW 1/4 Section 29, T 36 S, R 6 W, WM

Josephine County, Oregon

Scale: 1" = 200'



FINAL PROOF MAP

Rump station

WILHELM KELLER

TAX LOT #: ^{400/}403 0.30 ACRES

GRANTS PASS ID

DIN: 7698-389

CLAIM OF BENEFICIAL USE Site Report

Transfer Number: T-7698

District Internal Notice #: 7698-390

User Name: WILHELM KELLER

Situs: 281 PARADISE DRIVE

Place of Use:

USE	TWP	RNG	SEC	QTR	QTR	TAX LOT	TOTAL AC
IRR	36 S	6 W	29	SE	NW	400/404	0.80

District Conveyance System:

Description of Delivery System: underground sprinkler system from pump station in common area, IRRIG WATER ENTERS
 Headgate: PRIVATE Canal: HIGHLINE CANAL POND VIA OPEN DITCH

Beneficial Use:

Description of Beneficial Use: lawns, shrubs, trees

Method Used to Calculate Beneficial Use: VISUAL

User Interviewed: () Yes () No
 Beneficial Use Made as Authorized () Yes () No

Description of Beneficial Use if Less than Authorized: _____

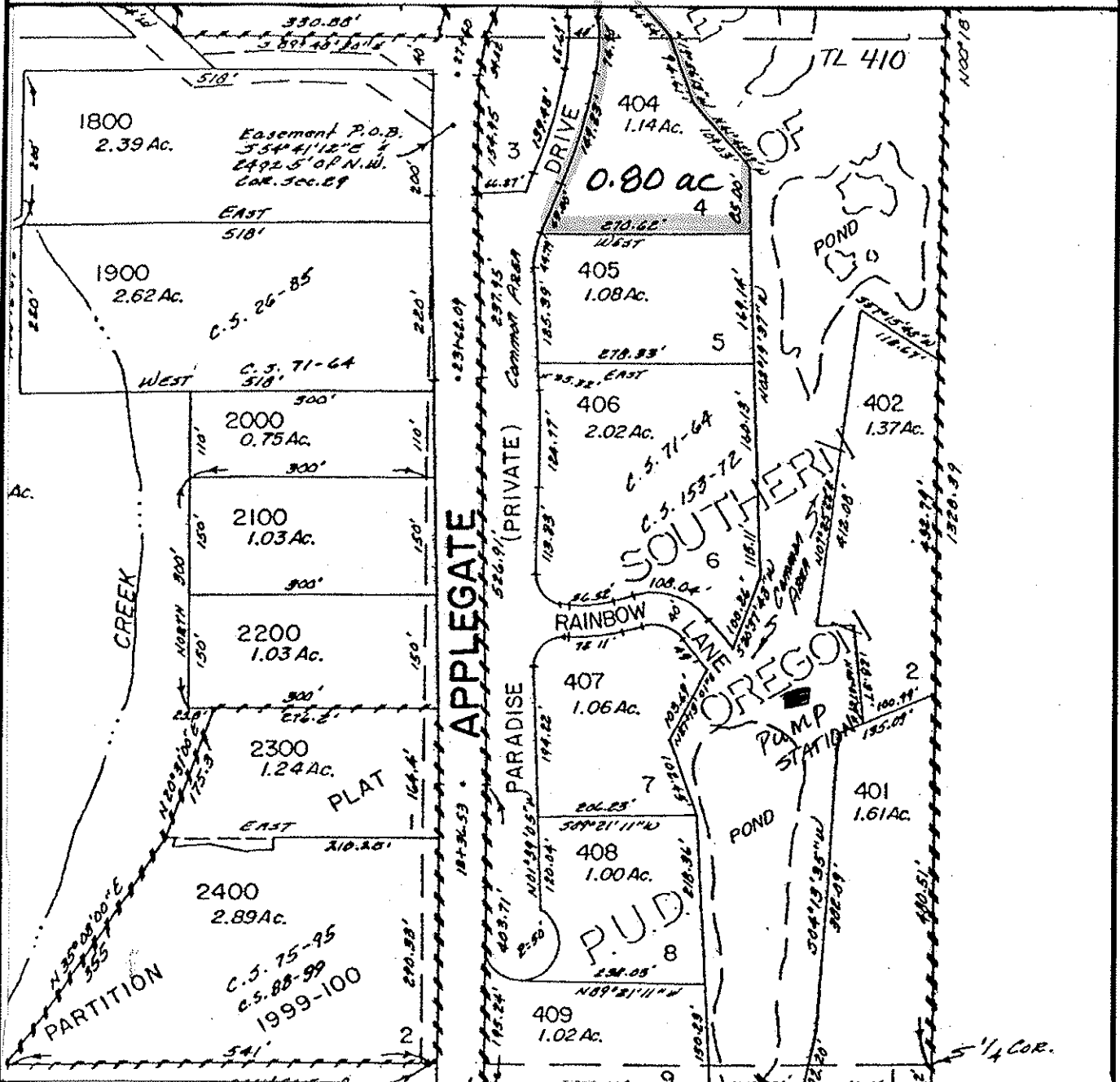
Inspected By: Donald E Miller Date: 7-16-14

Instructions: Attach and label the corresponding final proof map.

SE 1/4 NW 1/4 Section 29, T 36 S, R 6 W, WM

JOSEPHINE County, Oregon

Scale: 1" = 200'



FINAL PROOF MAP

OPEN DITCH - IRRIG WATER ENTERS HERE

WILHELM KELLER

TAX LOT #: 404 0.80 ACRES

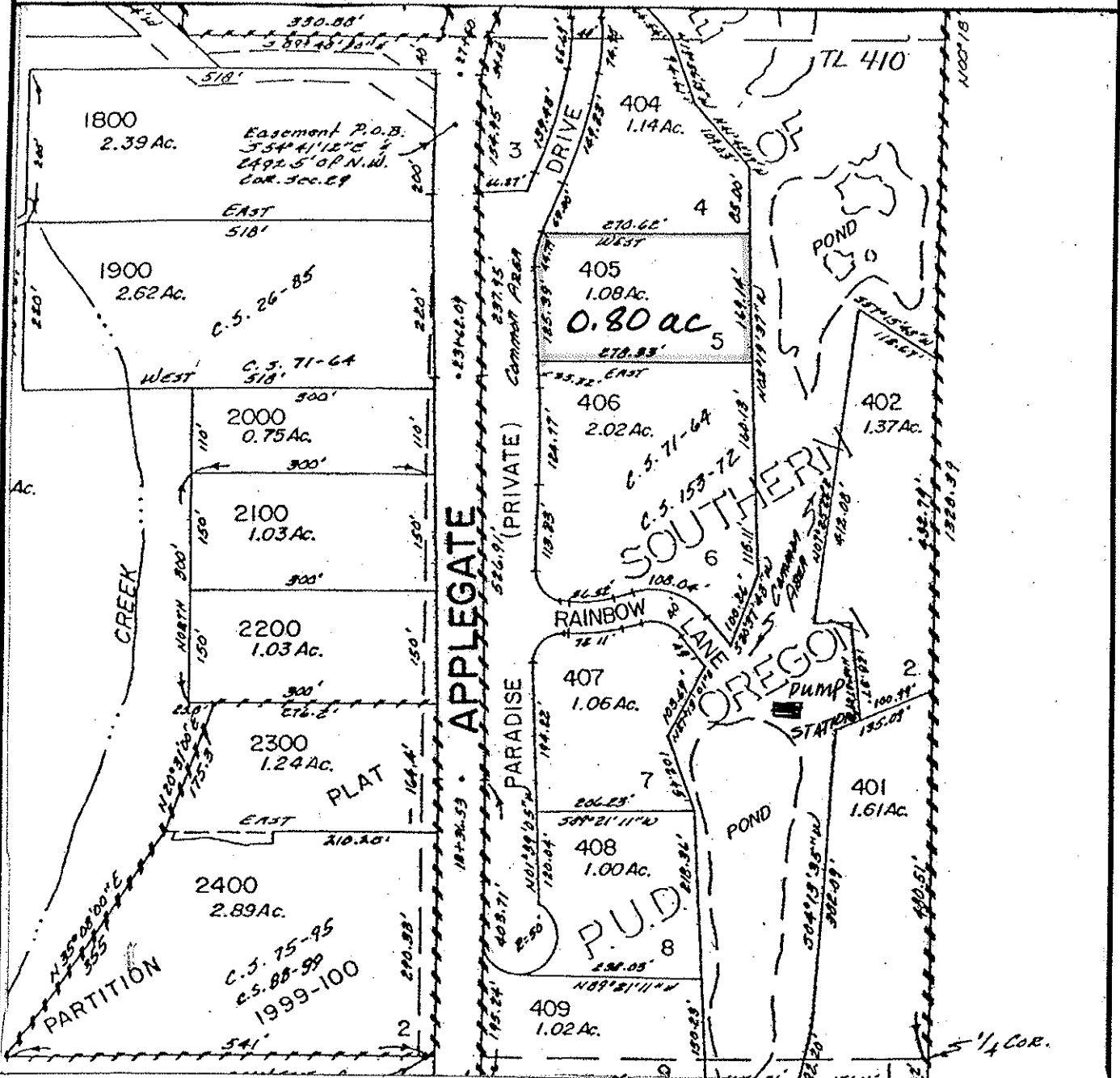
GRANTS PASS ID

DIN: 7698-390

SE 1/4 NW 1/4 Section 29, T 36 S, R 6 W, WM

JOSEPHINE County, Oregon

Scale: 1" = 200'



FINAL PROOF MAP OPEN DITCH

WILHELM KELLER

TAX LOT #: 405 0.80 ACRES

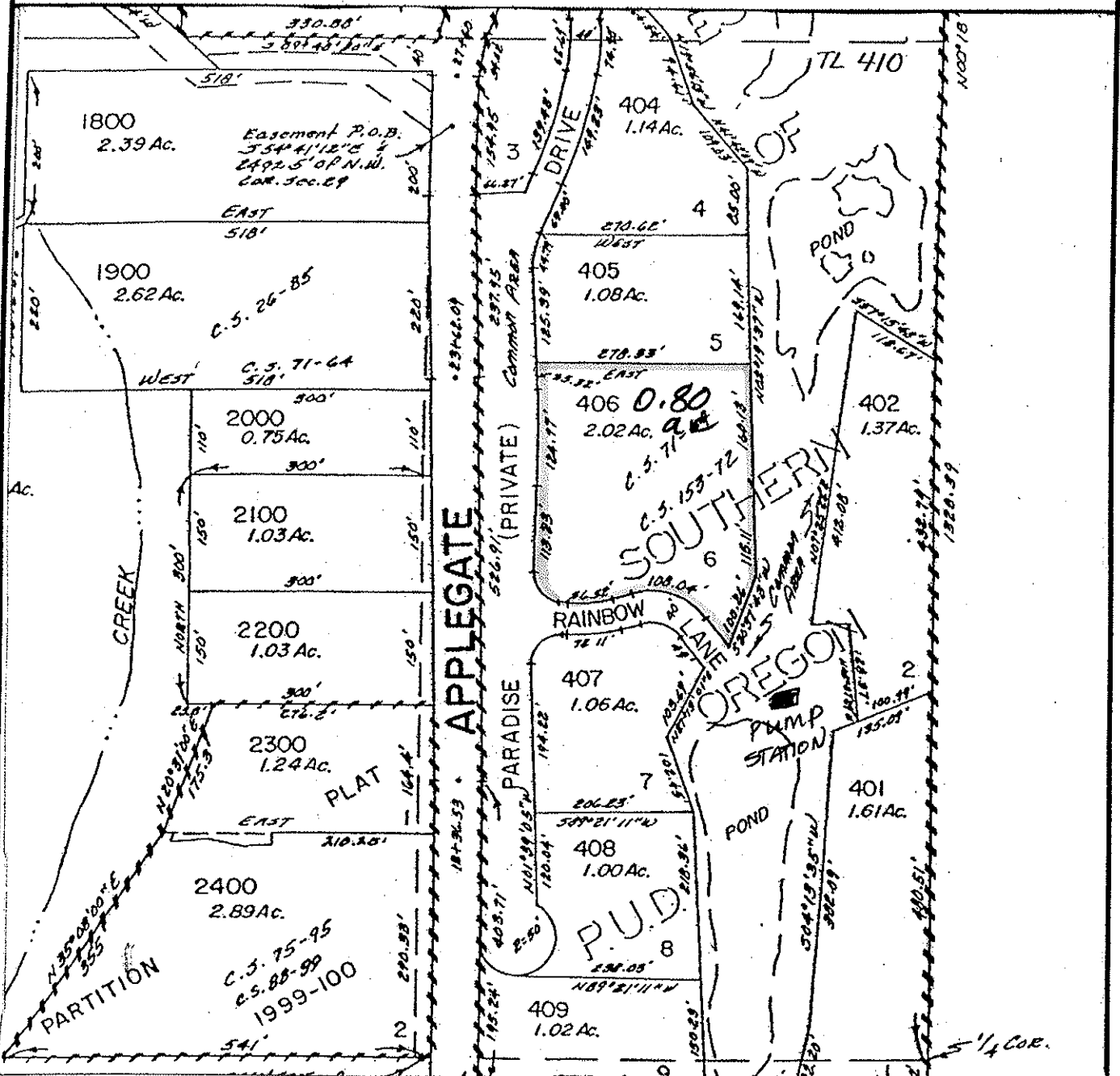
GRANTS PASS ID

DIN: 7698-391

SE 1/4 NW 1/4 Section 29, T 36 S, R 6 W, WM

JOSEPHINE County, Oregon

Scale: 1" = 200'



TAX LOT #: 400/406 0.80 ACRES

GRANTS PASS ID DIN: 7698-392

CLAIM OF BENEFICIAL USE Site Report

Transfer Number: T-7698

District Internal Notice #: 7698-393

User Name: WILHELM KELLER

Situs: 155 PARADISE DRIVE

Place of Use:

USE	TWP	RNG	SEC	QTR	QTR	TAX LOT	TOTAL AC
IRR	36 S	6 W	29	SE	NW	400/407	0.80

District Conveyance System:

Description of Delivery System: underground sprinkler system

Headgate: PRIVATE Canal: HIGHLINE CANAL WATER ENTERS POND VIA OPEN DITCH.

Beneficial Use:

Description of Beneficial Use: lawns, shrubs, trees

Method Used to Calculate Beneficial Use: VISUAL

User Interviewed: () Yes () No
 Beneficial Use Made as Authorized () Yes () No

Description of Beneficial Use if Less than Authorized: _____

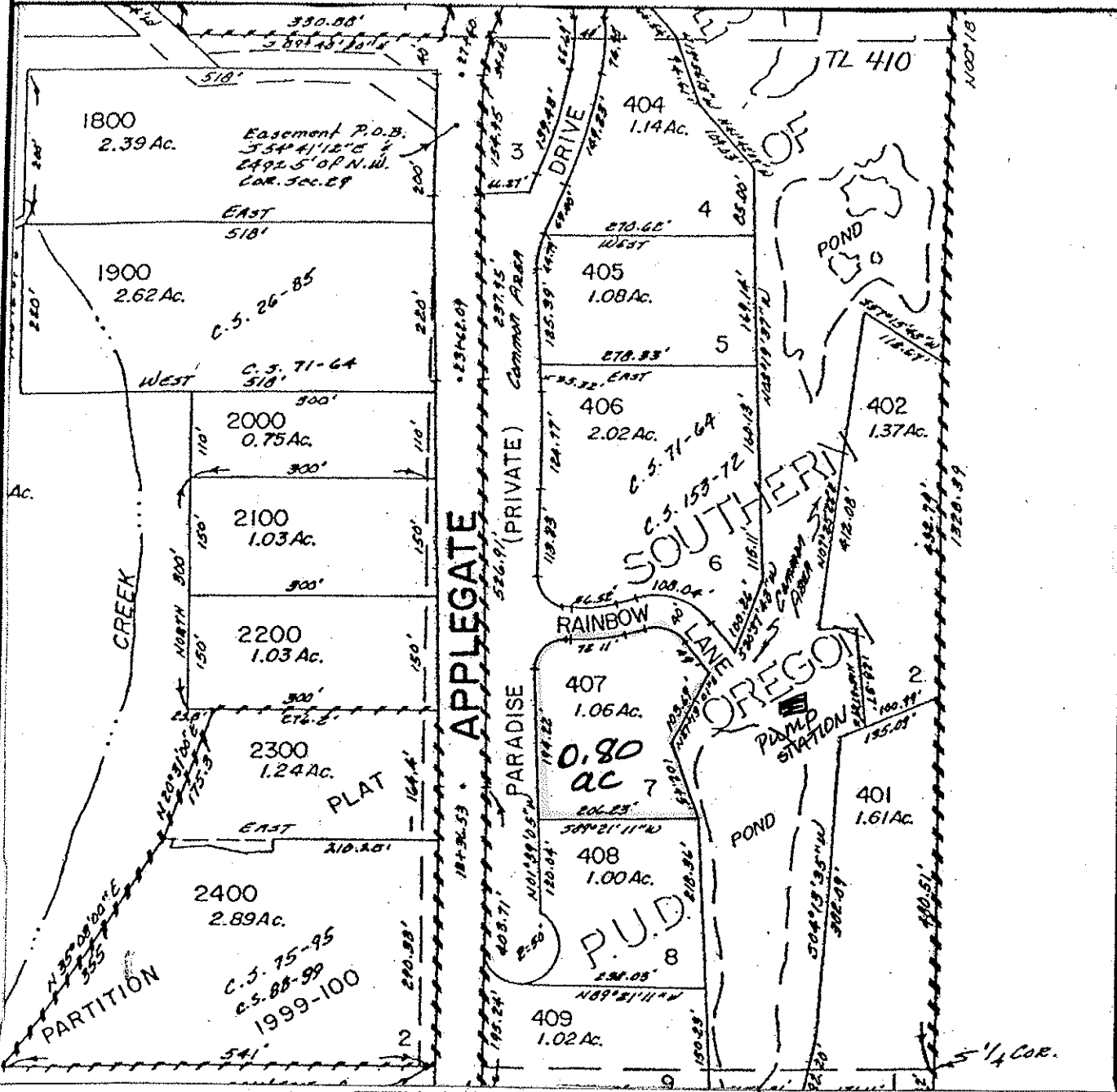
Inspected By: Donald E Miller Date: 7-16-14

Instructions: Attach and label the corresponding final proof map.

SE 1/4 NW 1/4 Section 29, T 36 S, R 6 W, WM

JOSEPHINE County, Oregon

Scale: 1" = 200'



FINAL PROOF MAP

WILHELM KELLER

TAX LOT #: ^{400/}407 0.80 ACRES

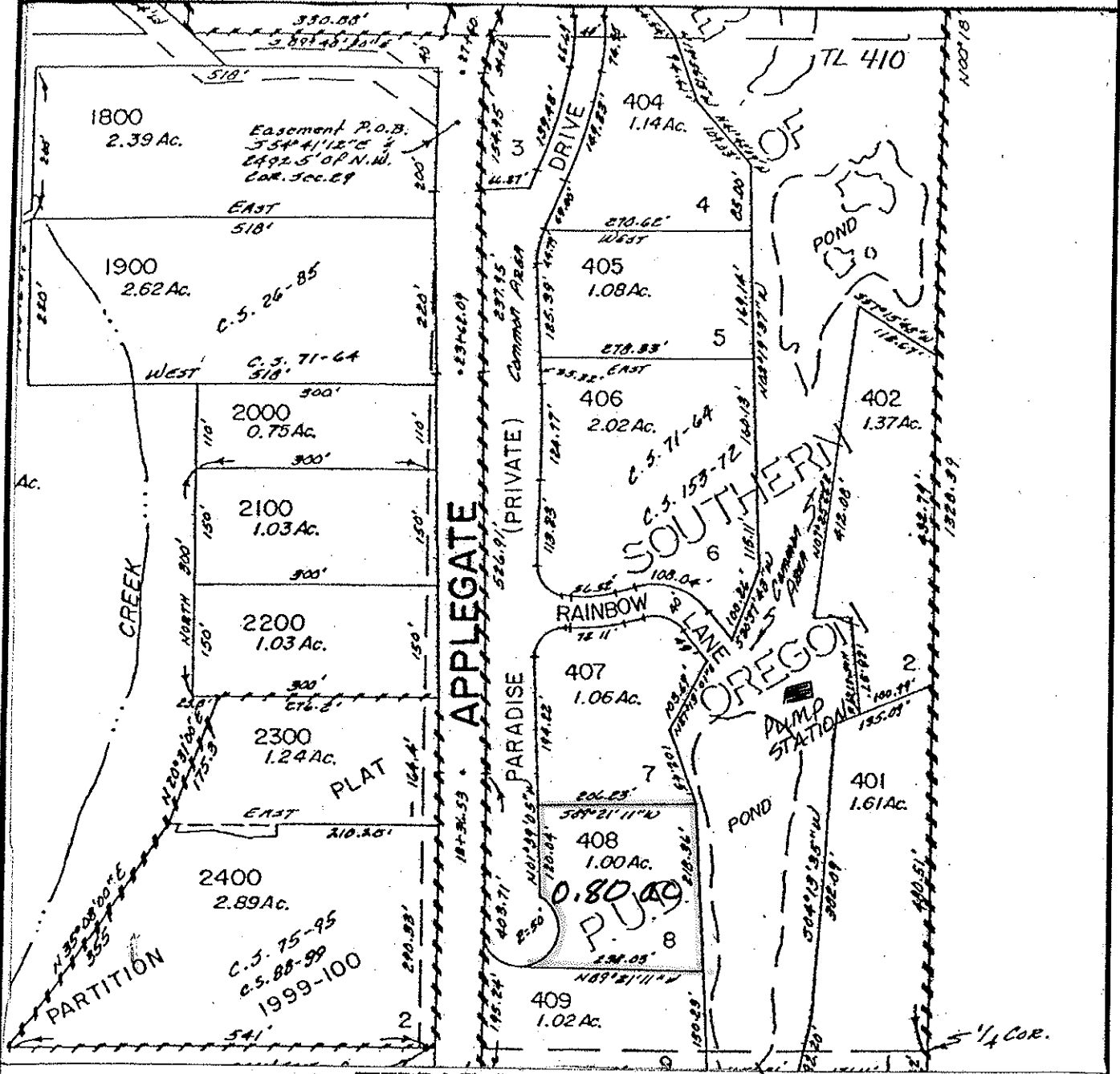
GRANTS PASS ID

DIN: 7698-393

SE 1/4 NW 1/4 Section 29, T 36 S, R 6 W, WM

JOSEPHINE County, Oregon

Scale: 1" = 200'



FINAL PROOF MAP

WILHELM KELLER

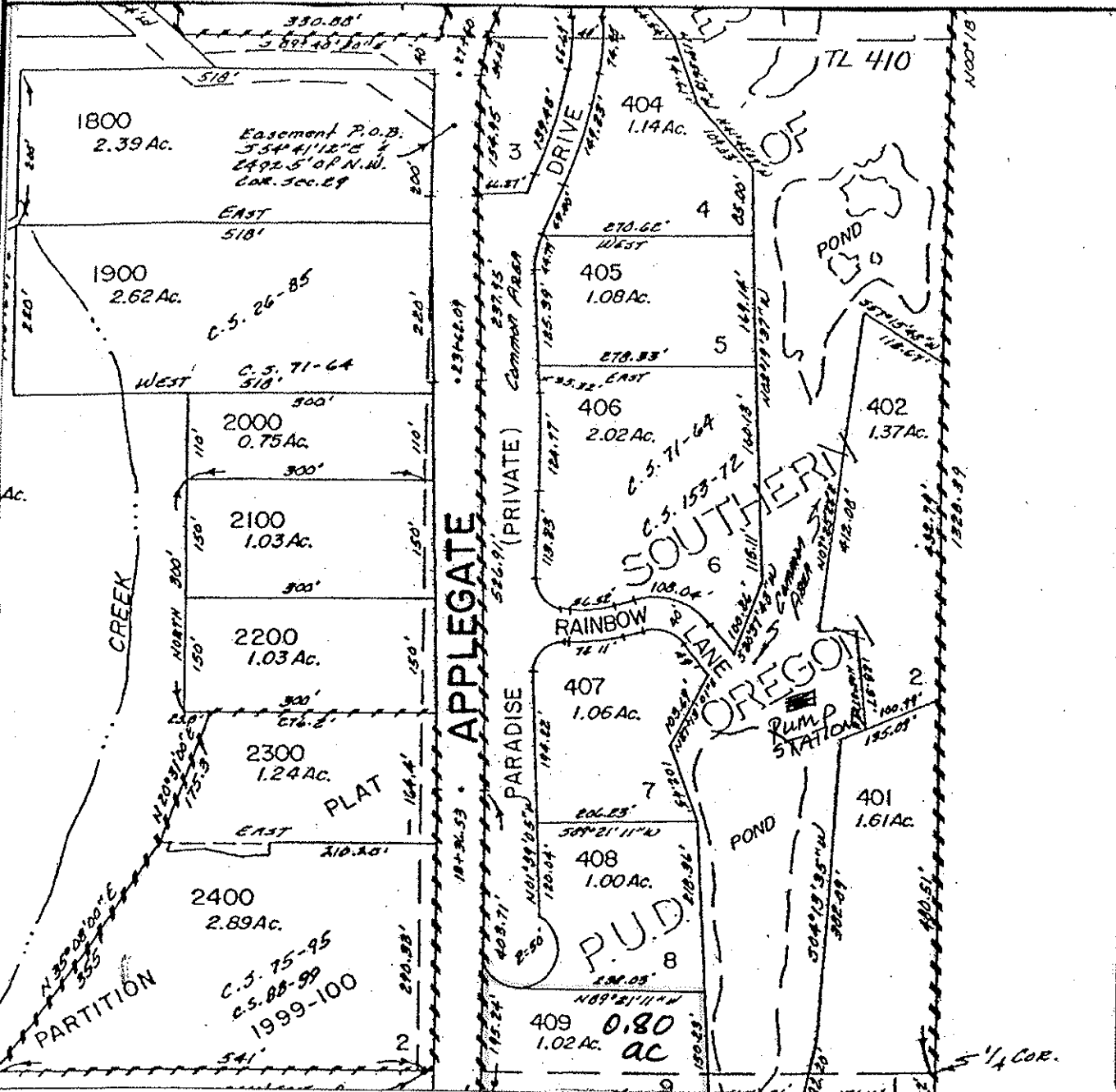
TAX LOT #: 408 0.80 ACRES

GRANTS PASS ID DIN: 7698-394

SE 1/4 NW 1/4 Section 29, T 36 S, R 6 W, WM

JOSEPHINE County, Oregon

Scale: 1" = 200'



FINAL PROOF MAP

WILHELM KELLER

TAX LOT #: 409 0.80 ACRES

GRANTS PASS ID

DIN: 7698-395

CLAIM OF BENEFICIAL USE Site Report

Transfer Number: T-7698

District Internal Notice #: 7698-396

User Name: WILHELM KELLER

Situs: PARADISE DR-COMMONS

Place of Use:

USE	TWP	RNG	SEC	QTR	QTR	TAX LOT	TOTAL AC
IRR	36 S	6 W	29	SE	NW	400/410	5.16

District Conveyance System:

Description of Delivery System: Pumps, Sprinkles, from under-ground sprinkler system. IRRIG WATER ENTERS
 Headgate: PRIVATE Canal: HIGHLINE CANAL POND VIA OPEN DITCH

Beneficial Use:

Description of Beneficial Use: lawns, shrubs, trees

Method Used to Calculate Beneficial Use: VISUAL

User Interviewed: Yes No
 Beneficial Use Made as Authorized Yes No

Description of Beneficial Use if Less than Authorized: _____

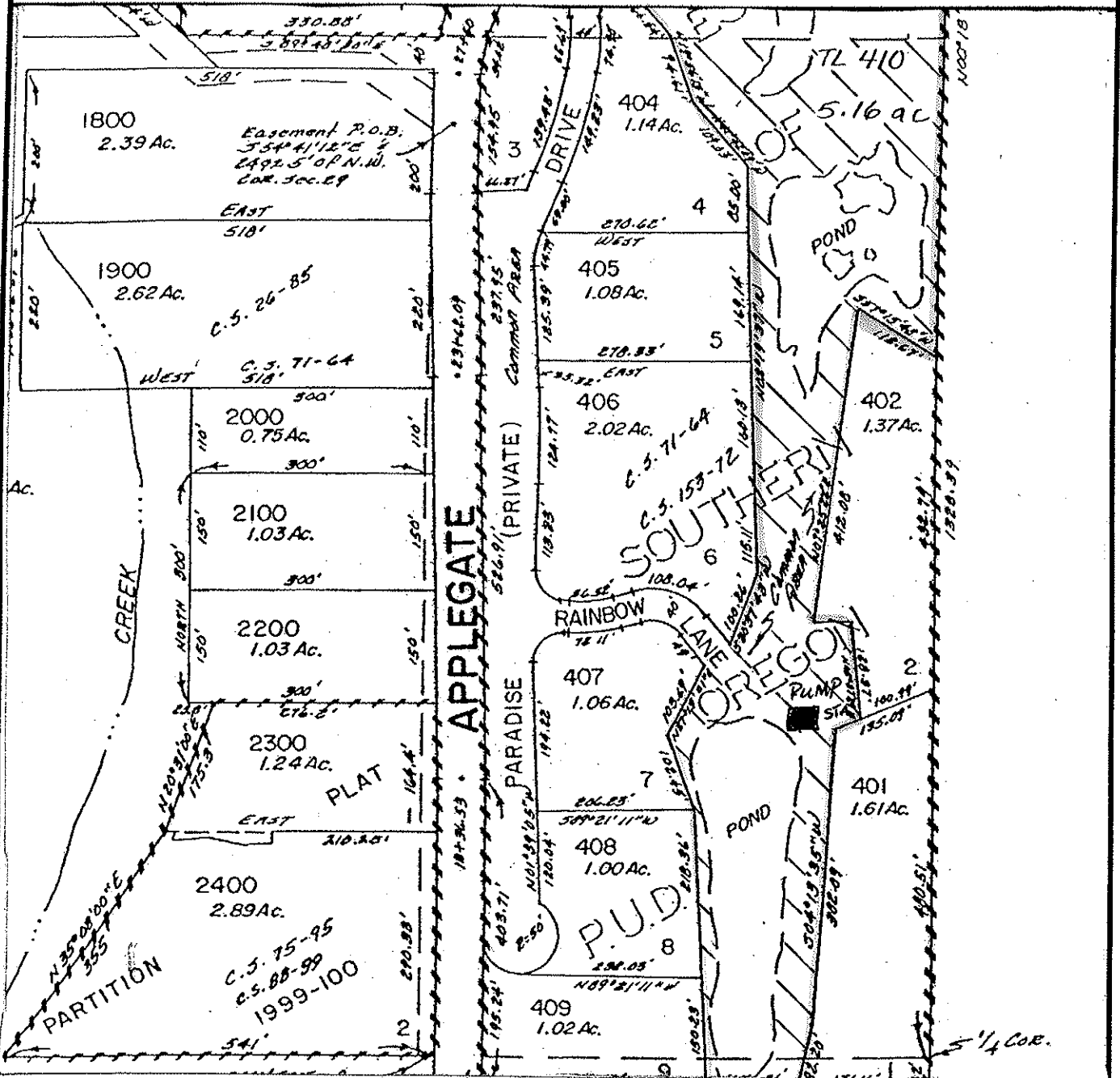
Inspected By: Donald E Miller Date: 7-16-14

Instructions: Attach and label the corresponding final proof map.

SE 1/4 NW 1/4 Section 29, T 36 S, R 6 W, WM

JOSEPHINE County, Oregon

Scale: 1" = 200'



FINAL PROOF MAP OPEN DITCH

WILHELM KELLER

TAX LOT #: 410 5.16 ACRES

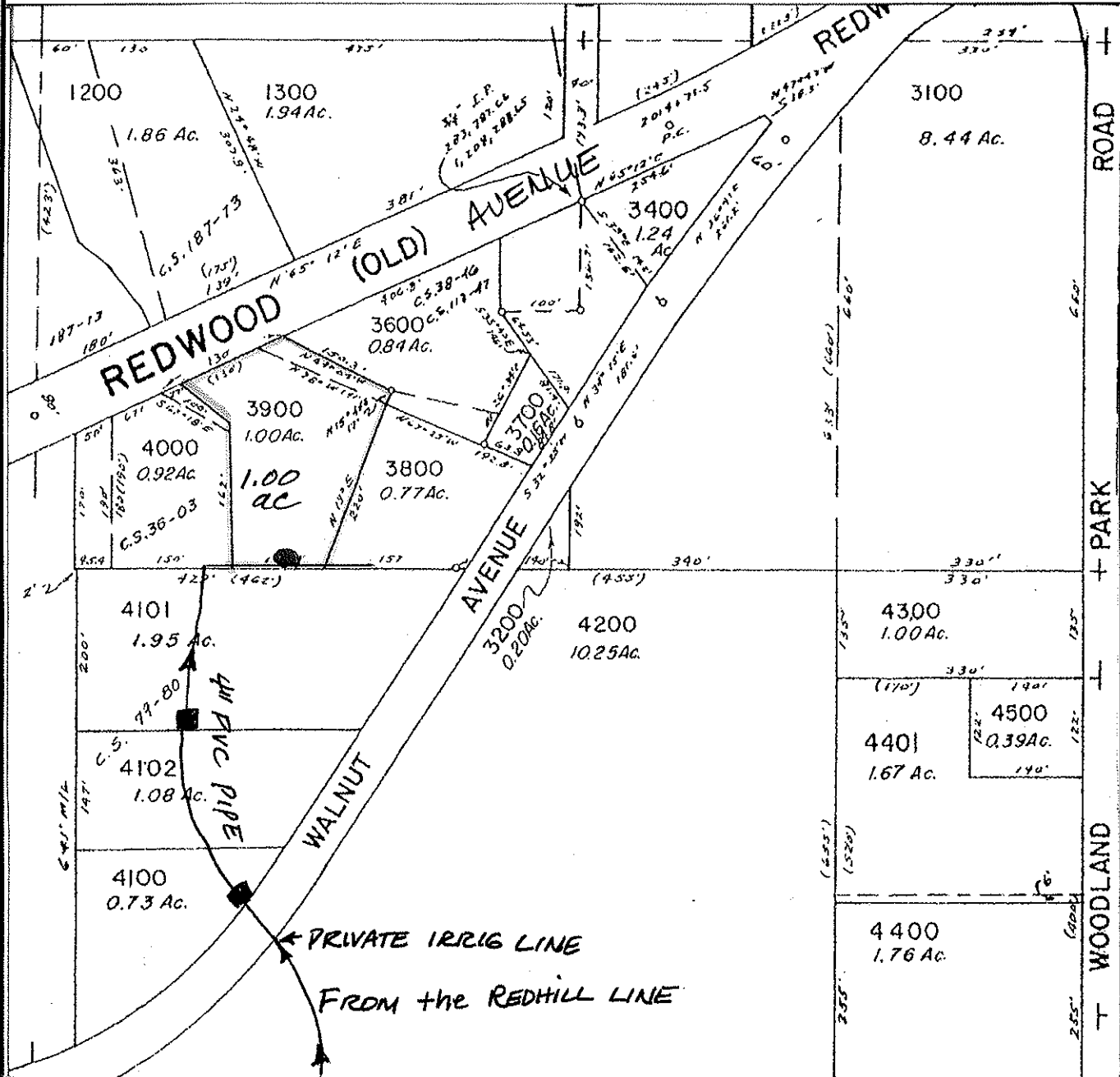
GRANTS PASS ID

DIN: 7698-396

SW 1/4 SE 1/4 Section 29, T 36 S, R 6 W, WM

Josephine County, Oregon

Scale: 1" = 200'



FINAL PROOF MAP

Teresa S. MENDES

TAX LOT #: 3900 1.00 **ACRES**

GRANTS PASS ID

DIN: 7698-397

CLAIM OF BENEFICIAL USE Site Report

Transfer Number: T-7698

District Internal Notice #: 7698-398

User Name: ROBERT W & VIOLET MERRIAM TRUSTEES/TRUST

Situs: 5121 DEMARAY DRIVE

Place of Use:

USE	TWP	RNG	SEC	QTR	QTR	TAX LOT	TOTAL AC
IRR	36 S	6 W	32	NE	SE	7200/4200	1.20

District Conveyance System:

Description of Delivery System: Pumps from Baum Slough

Headgate: H-142

Canal: HIGHLINE/JP

Beneficial Use:

Description of Beneficial Use: lawns, flowers, shrubs, trees, pasture, garden

Method Used to Calculate Beneficial Use: VISUAL

User Interviewed: Yes No

Beneficial Use Made as Authorized Yes No

Description of Beneficial Use if Less than Authorized: _____

Inspected By: Donald E Miller Date: 7-16-14

Instructions: Attach and label the corresponding final proof map.

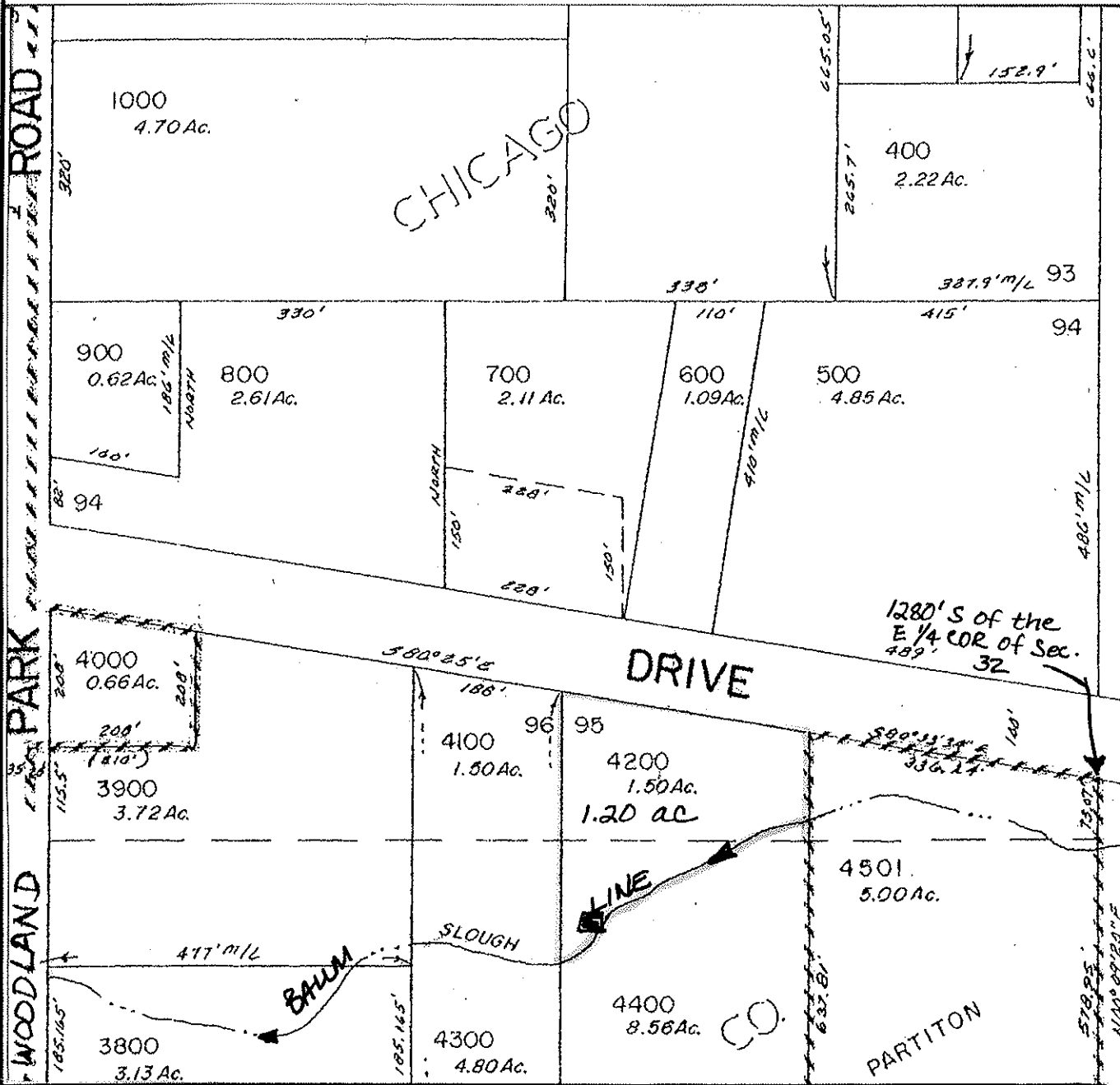
NE 1/4 SE 1/4 Section 32, T 36 S, R 6 W, WM

Josephine County, Oregon

Scale: 1" = 200'



CHICAGO



FINAL PROOF MAP

ROBERT W & VIOLET MERRIAM

TAX LOT #: 7200/4200 1.20 ACRES

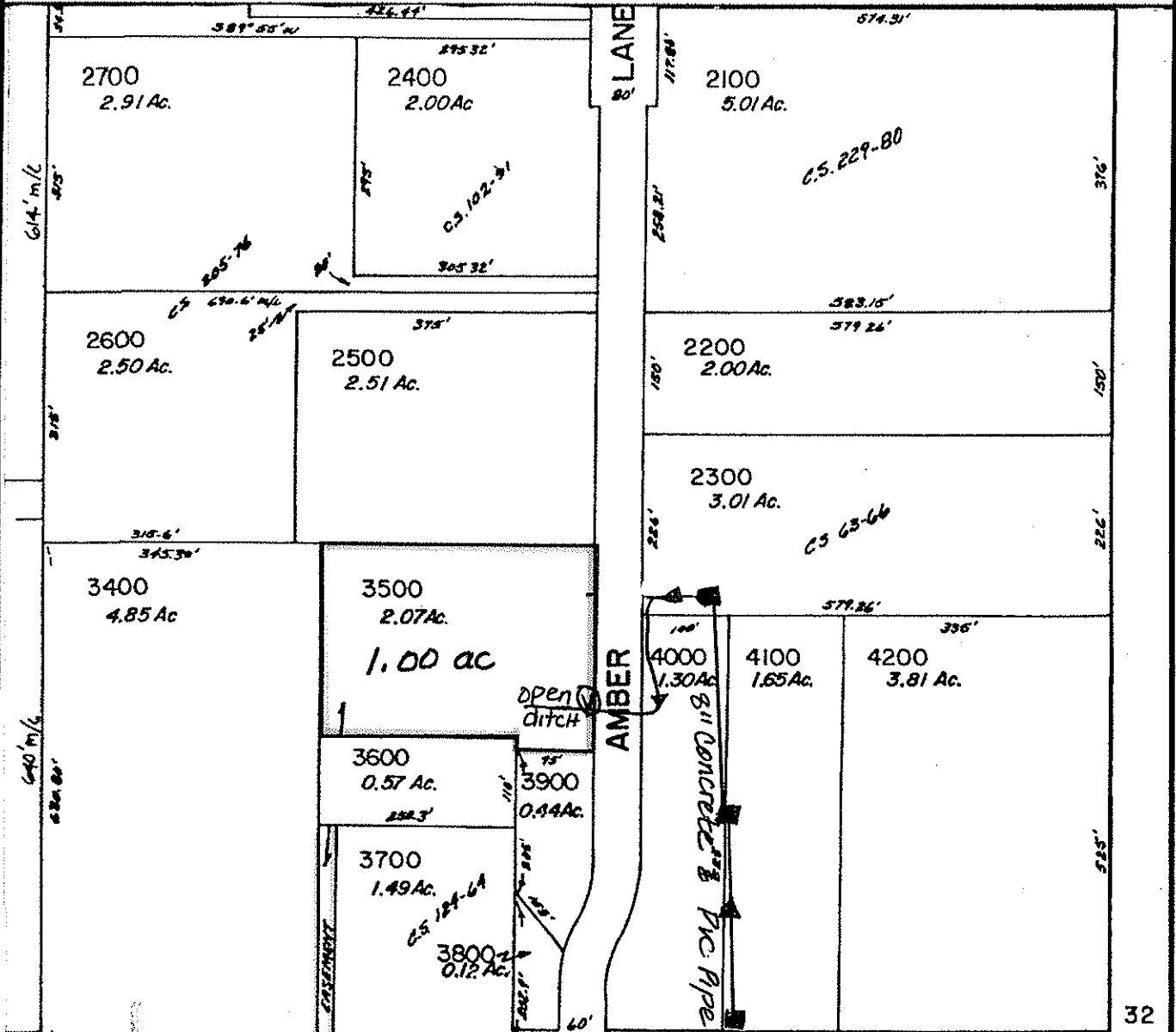
GRANTS PASS ID

DIN: 7698-398

SE 1/4 SW 1/4 Section 32, T 36 S, R 6 W, WM

JOSEPHINE County, Oregon

Scale: 1" = 200'



32

JEROME PRAIRE ROAD

C 8 114-89

2668 10'

SOUTH 1/4 CORNER SECTION 32

5

FINAL PROOF MAP

YANU L GALLIMORE

TAX LOT #: 3500 1.00 ACRES

GRANTS PASS ID DIN: 2010-09

CLAIM OF BENEFICIAL USE Site Report

Transfer Number: T-7698

District Internal Notice #: 7698-400

User Name: MYRTLE F TRICKEY

Situs: 150 MOSS LANE

Place of Use:

USE	TWP	RNG	SEC	QTR	QTR	TAX LOT	TOTAL AC
IRR	36 S	6 W	36	SE	SW	2501	1.00

District Conveyance System:

Description of Delivery System: Pumps - Sprinkles
from concrete box

Headgate: PRIVATE

Canal: HIGHLINE/ALLEN CK LAT

Beneficial Use:

Description of Beneficial Use: lawns, shrubs, flowers, trees

Method Used to Calculate Beneficial Use: VISUAL

User Interviewed: Yes No
 Beneficial Use Made as Authorized Yes No

Description of Beneficial Use if Less than Authorized: _____

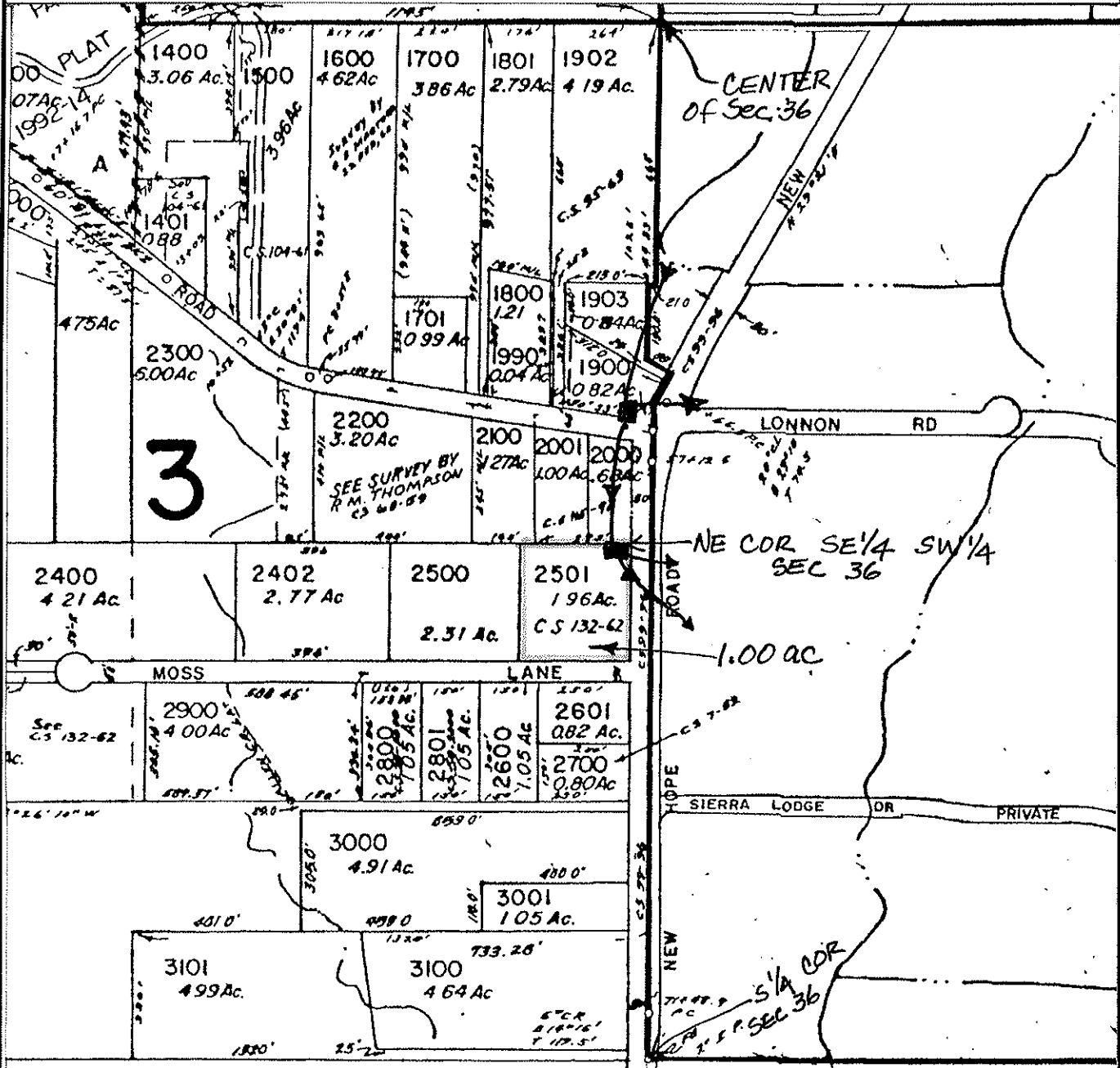
Inspected By: Donald E Miller Date: 7-16-14

Instructions: Attach and label the corresponding final proof map.

SE 1/4 SW 1/4 Section 36, T 36 S, R 6 W, WM

Josephine County, Oregon

Scale: 1" = 400'



FINAL PROOF MAP

MYRTLE F. TRICKEY

TAX LOT #: 2501 1.00 ACRES

GRANTS PASS ID

DIN: 7698-400

CLAIM OF BENEFICIAL USE Site Report

Transfer Number: T-7698

District Internal Notice #: 7698-401

User Name: MICHAEL J & NAOMI IMEL

Situs: 1461 LONNON ROAD

Place of Use:

USE	TWP	RNG	SEC	QTR	QTR	TAX LOT	TOTAL AC
IRR	36 S	6 W	36	NW	SE	900/903	0.87

District Conveyance System:

Description of Delivery System: 2" PVC Pipe; stand pipe & hose bib ^{2" PVC}

Headgate: PRIVATE

Canal: HIGHLINE/ALLEN CK LAT

Beneficial Use:

Description of Beneficial Use: lawn, flowers, shrubs, pasture, trees

Method Used to Calculate Beneficial Use: VISUAL

User Interviewed: Yes No
 Beneficial Use Made as Authorized Yes No

Description of Beneficial Use if Less than Authorized: _____

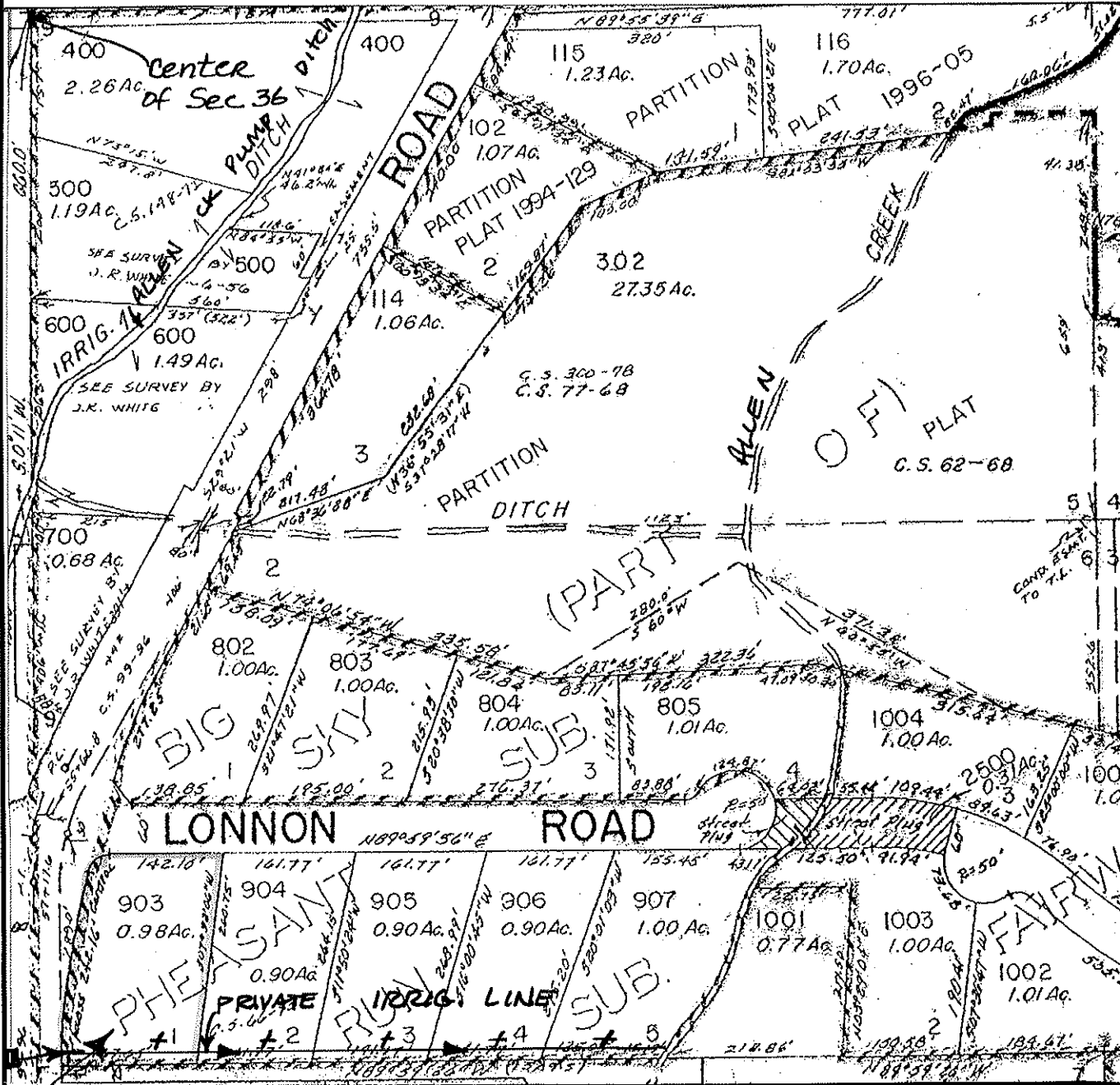
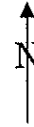
Inspected By: Donald E Miller Date: 9-15-14

Instructions: Attach and label the corresponding final proof map.

NW 1/4 SE 1/4 Section 36, T 36 S, R 6 W, WM

Josephine County, Oregon

Scale: 1" = 200'



0.87 ac
2" PVC Pipe

FINAL PROOF MAP

MICHAEL J & NAOMI IMEL

TAX LOT #: 900/903 0.87 ACRES

GRANTS PASS ID

DIN: 7698-401

CLAIM OF BENEFICIAL USE Site Report

Transfer Number: T-7698

District Internal Notice #: 7698-402

User Name: MICHAEL J & NAOMI IMEL

Situs: 1433 LONNON ROAD

Place of Use:

USE	TWP	RNG	SEC	QTR	QTR	TAX LOT	TOTAL AC
IRR	36 S	6 W	36	NW	SE	900/904	0.90

District Conveyance System:

Description of Delivery System: 2" PVC PIPE; STAND PIPE & HOSE bib ^{2" PVC}

Headgate: PRIVATE

Canal: HIGHLINE/ALLEN CK LAT

Beneficial Use:

Description of Beneficial Use: PASTURE GRASS

Method Used to Calculate Beneficial Use: VISUAL

User Interviewed: Yes No
 Beneficial Use Made as Authorized Yes No

Description of Beneficial Use if Less than Authorized: _____

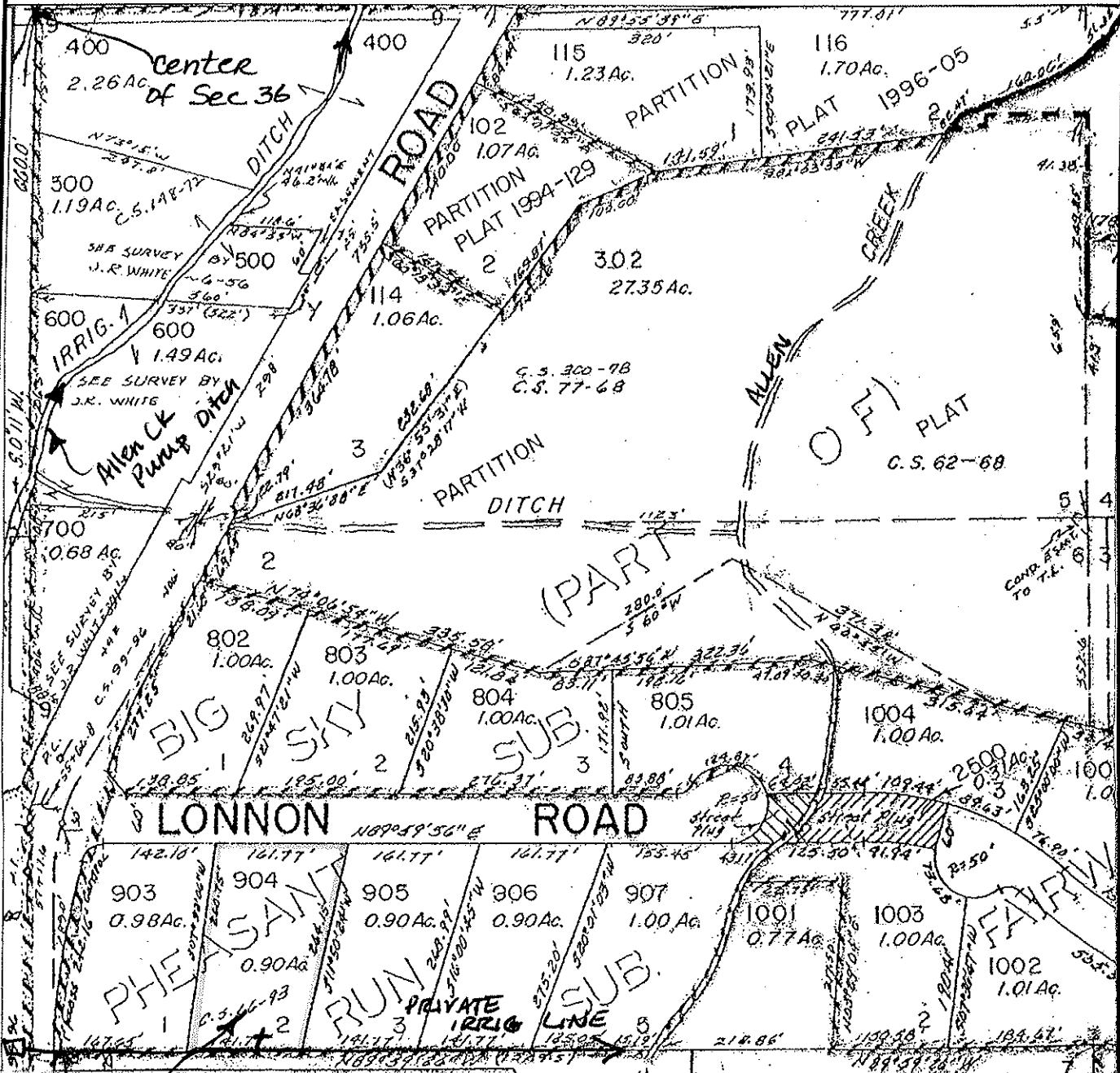
Inspected By: Donald E Miller Date: 9-15-14

Instructions: Attach and label the corresponding final proof map.

NW 1/4 SE 1/4 Section 36, T 36 S, R 6 W, WM

Josephine County, Oregon

Scale: 1" = 200'



2" PUL
PIPE

0.90ac

FINAL PROOF MAP

MICHAEL J & NAOMI IMEL

TAX LOT #: 900/904 0.90 ACRES

GRANTS PASS ID

DIN: 7698-402

CLAIM OF BENEFICIAL USE Site Report

Transfer Number: T-7698

District Internal Notice #: 7698-403

User Name: DOUG & DEB MARCHINGTON

Situs: 1405 LONNON ROAD

Place of Use:

USE	TWP	RNG	SEC	QTR	QTR	TAX LOT	TOTAL AC
IRR	36 S	6 W	36	NW	SE	900/905	0.81

District Conveyance System:

Description of Delivery System: 2" PVC Pipe; ^{2" PVC} stand pipe & hose bib

Headgate: PRIVATE

Canal: HIGHLINE/ALLEN CK LAT

Beneficial Use:

Description of Beneficial Use: lawn, shrubs, flowers, trees, pasture

Method Used to Calculate Beneficial Use: VISUAL

User Interviewed: Yes No
 Beneficial Use Made as Authorized Yes No

Description of Beneficial Use if Less than Authorized: _____

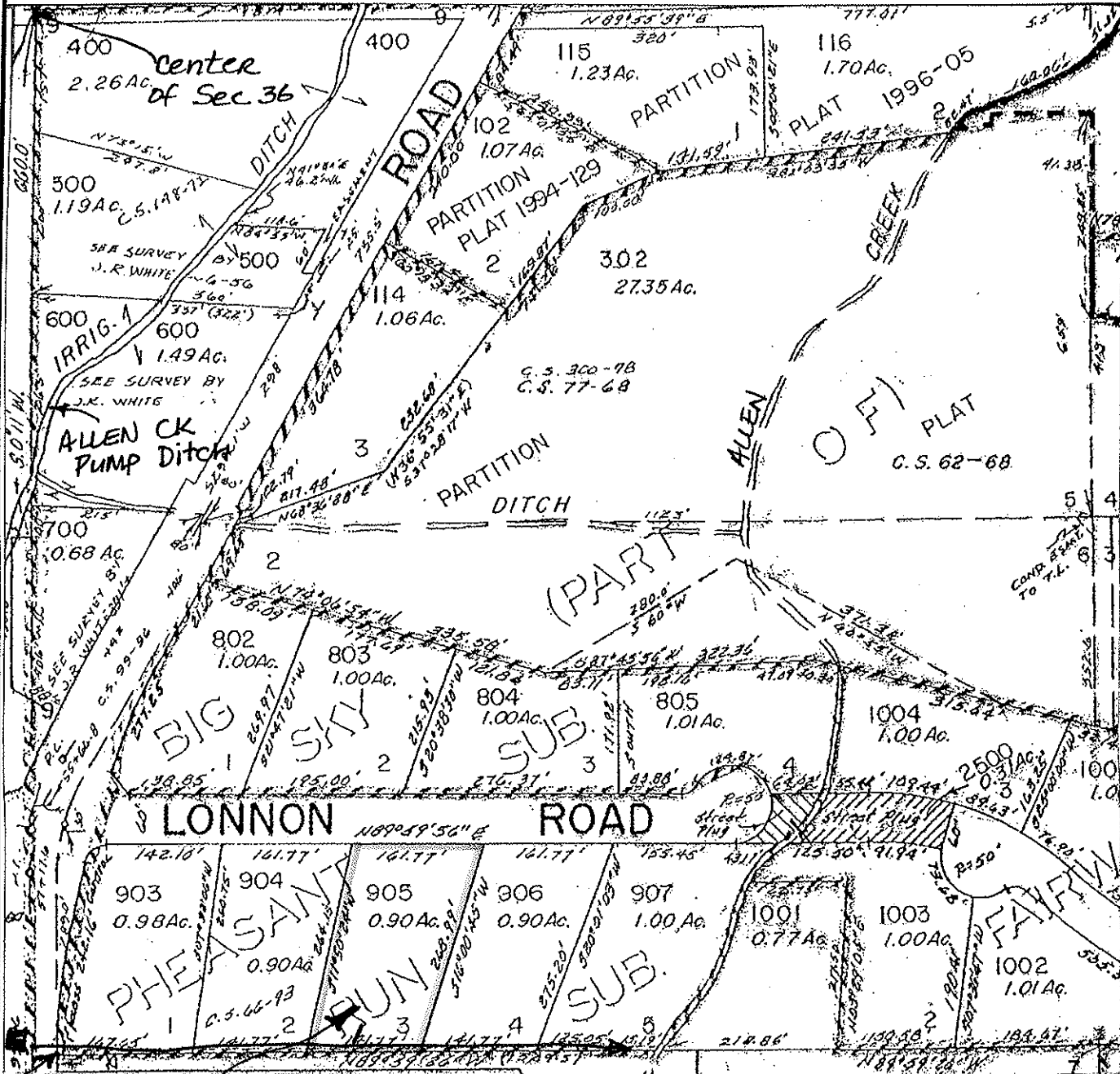
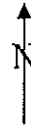
Inspected By: Donald E Miller Date: 9-15-14

Instructions: Attach and label the corresponding final proof map.

NW 1/4 SE 1/4 Section 36, T 36 S, R 6 W, WM

Josephine County, Oregon

Scale: 1" = 200'



PRIVATE IRRIG. LINE - 2" PVC 0.81 ac FINAL PROOF MAP

DOUG & DEB MARCHINGTON

TAX LOT #: 900/905 0.81 ACRES

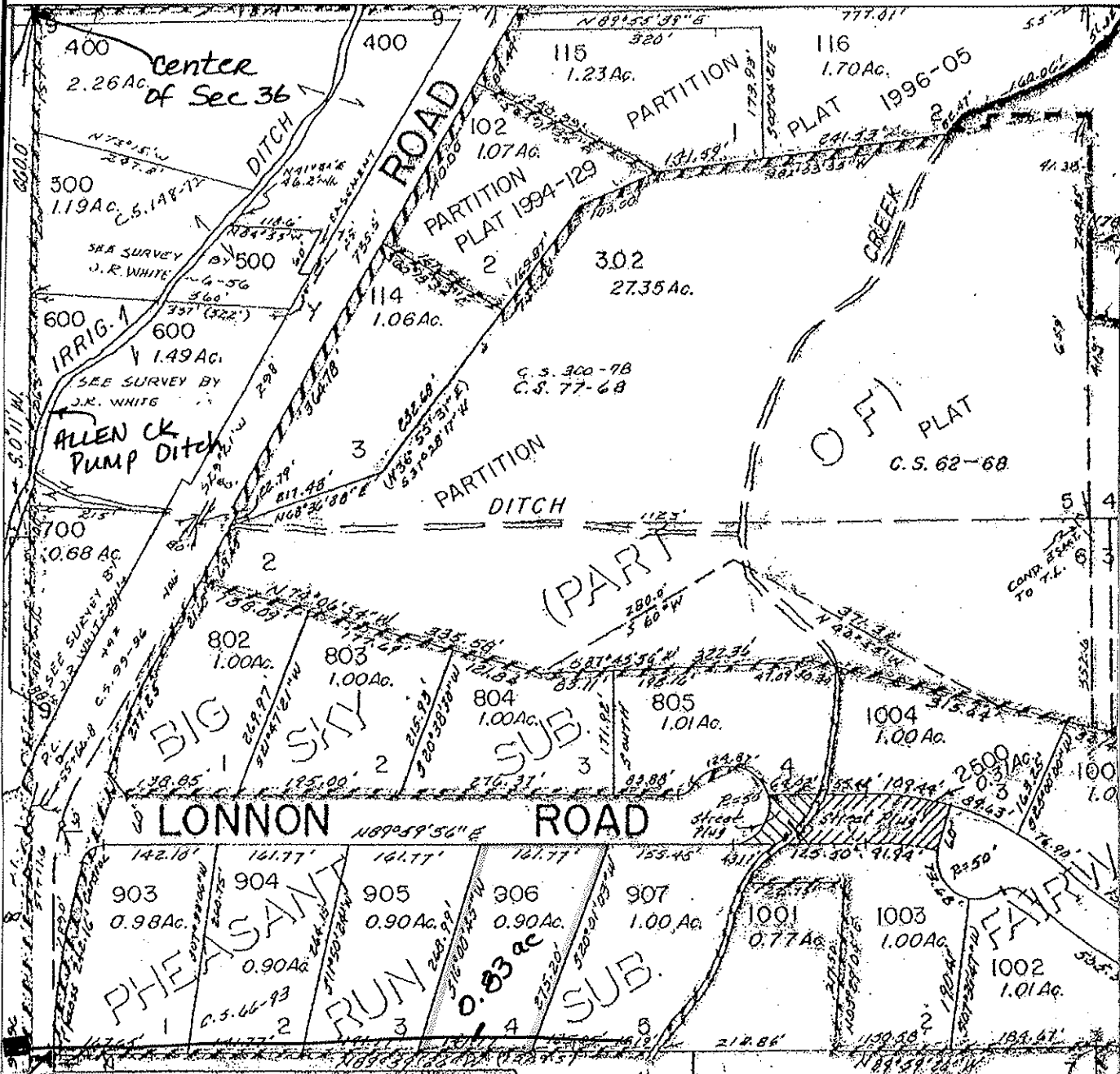
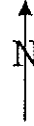
GRANTS PASS ID

DIN: 7698-403

NW 1/4 SE 1/4 Section 36, T 36 S, R 6 W, WM

Josephine County, Oregon

Scale: 1" = 200'



PRIVATE IRRIG LINE - 24 AC

FINAL PROOF MAP

HAROLD & CHARLENE MARSH

TAX LOT #: 900/906 0.83 ACRES

GRANTS PASS ID

DIN: 769B-404

CLAIM OF BENEFICIAL USE Site Report

Transfer Number: T-7698

District Internal Notice #: 7698-405

User Name: JAMES D & CHRISTY MYERS

Situs: 1329 LONNON ROAD

Place of Use:

USE	TWP	RNG	SEC	QTR	QTR	TAX LOT	TOTAL AC
IRR	36 S	6 W	36	NW	SE	900/907	0.93

District Conveyance System:

Description of Delivery System: 2" PVC PIPE & 2" PVC pipe STAND PIPE & open ditch & nose bib

Headgate: PRIVATE

Canal: HIGHLINE/ALLEN CK LAT

Beneficial Use:

Description of Beneficial Use: lawns, flowers, shrubs, trees, pasture

Method Used to Calculate Beneficial Use: VISUAL

User Interviewed:

Yes

No

Beneficial Use Made as Authorized

Yes

No

Description of Beneficial Use if Less than Authorized: _____

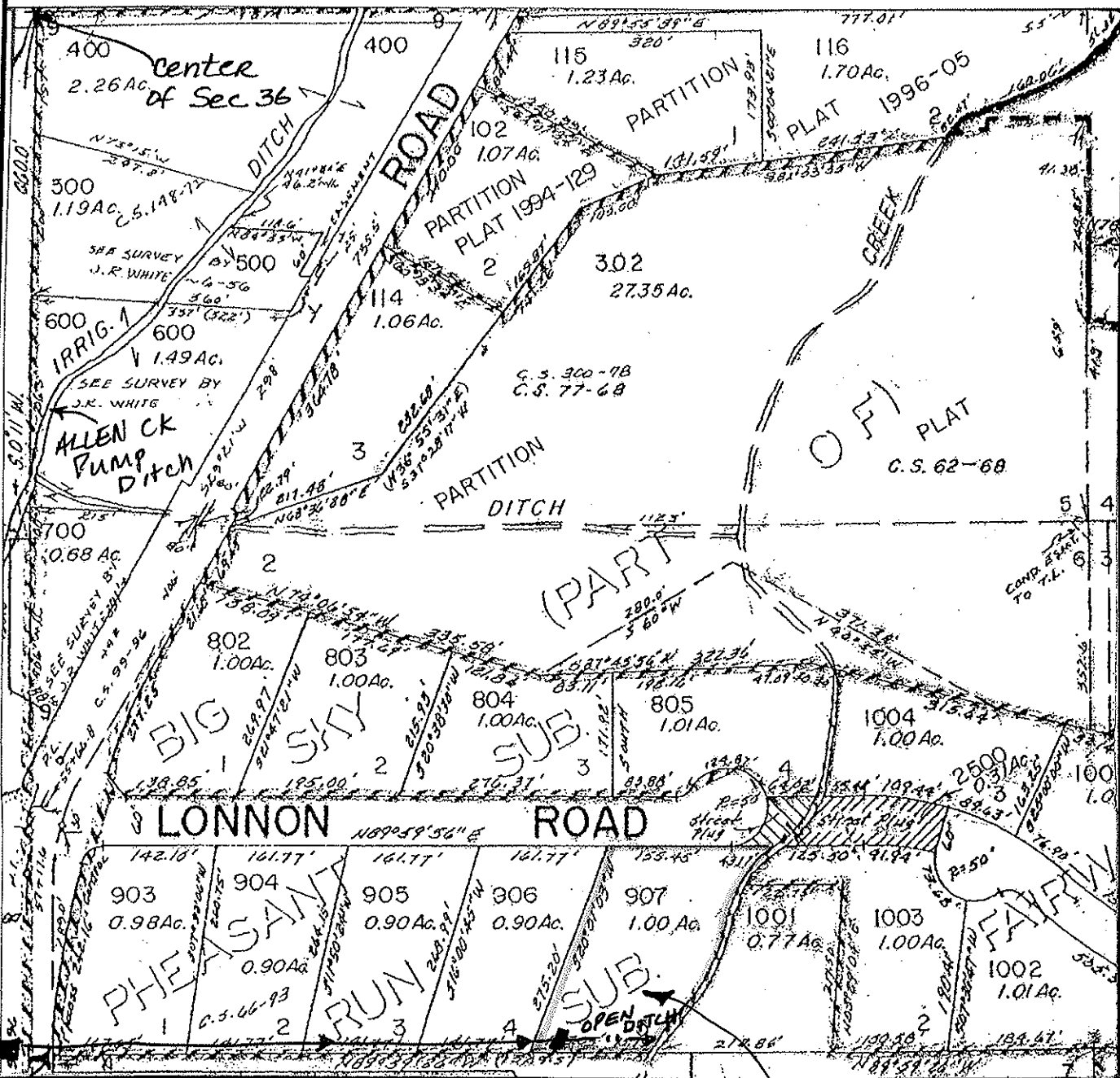
Inspected By: Donald E Miller Date: 7-16-14

Instructions: Attach and label the corresponding final proof map.

NW 1/4 SE 1/4 Section 36, T 36 S, R 6 W, WM

Josephine County, Oregon

Scale: 1" = 200'



PRIVATE IRRIG LINE
2" PVC

FINAL PROOF MAP 0.93 ac

JAMES D & CHRISTY MYERS

TAX LOT #: 900/907 0.93 ACRES

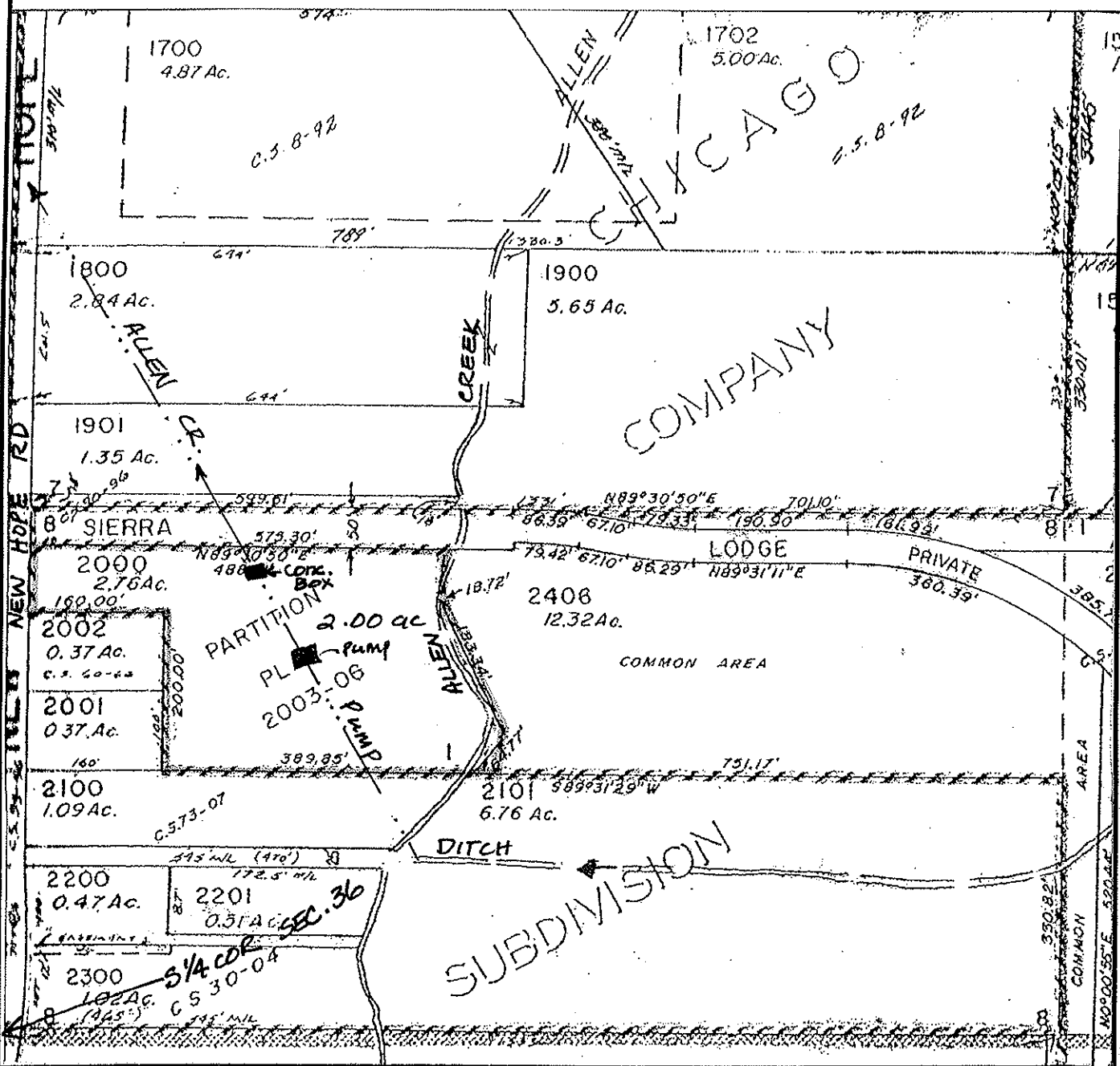
GRANTS PASS ID

DIN: 7698-405

SW 1/4 SE 1/4 Section 36, T 36 S, R 6 W, WM

Josephine County, Oregon

Scale: 1" = 200'



FINAL PROOF MAP

MARIELLE E & RICHARD NELSON

TAX LOT #: 2000 2.00 ACRES

GRANTS PASS ID

DIN: 71698-406

CLAIM OF BENEFICIAL USE Site Report

Transfer Number: T-7698

District Internal Notice #: 7698-407

User Name: PONDEROSA RIDGE ESTATES H O ASSOCIATION

Situs: 378 SIERRA LODGE DRIVE

Place of Use:

USE	TWP	RNG	SEC	QTR	QTR	TAX LOT	TOTAL AC
IRR	36 S	6 W	36	SW	SE	2406	6.20

District Conveyance System:

Description of Delivery System: pumps, underground sprinkler system

Headgate: PRIVATE

Canal: HIGHLINE/ALLEN CK LAT

Beneficial Use:

Description of Beneficial Use: lawns, shrubs, flowers, trees

Method Used to Calculate Beneficial Use: VISUAL

User Interviewed: Yes No
 Beneficial Use Made as Authorized Yes No

Description of Beneficial Use if Less than Authorized: _____

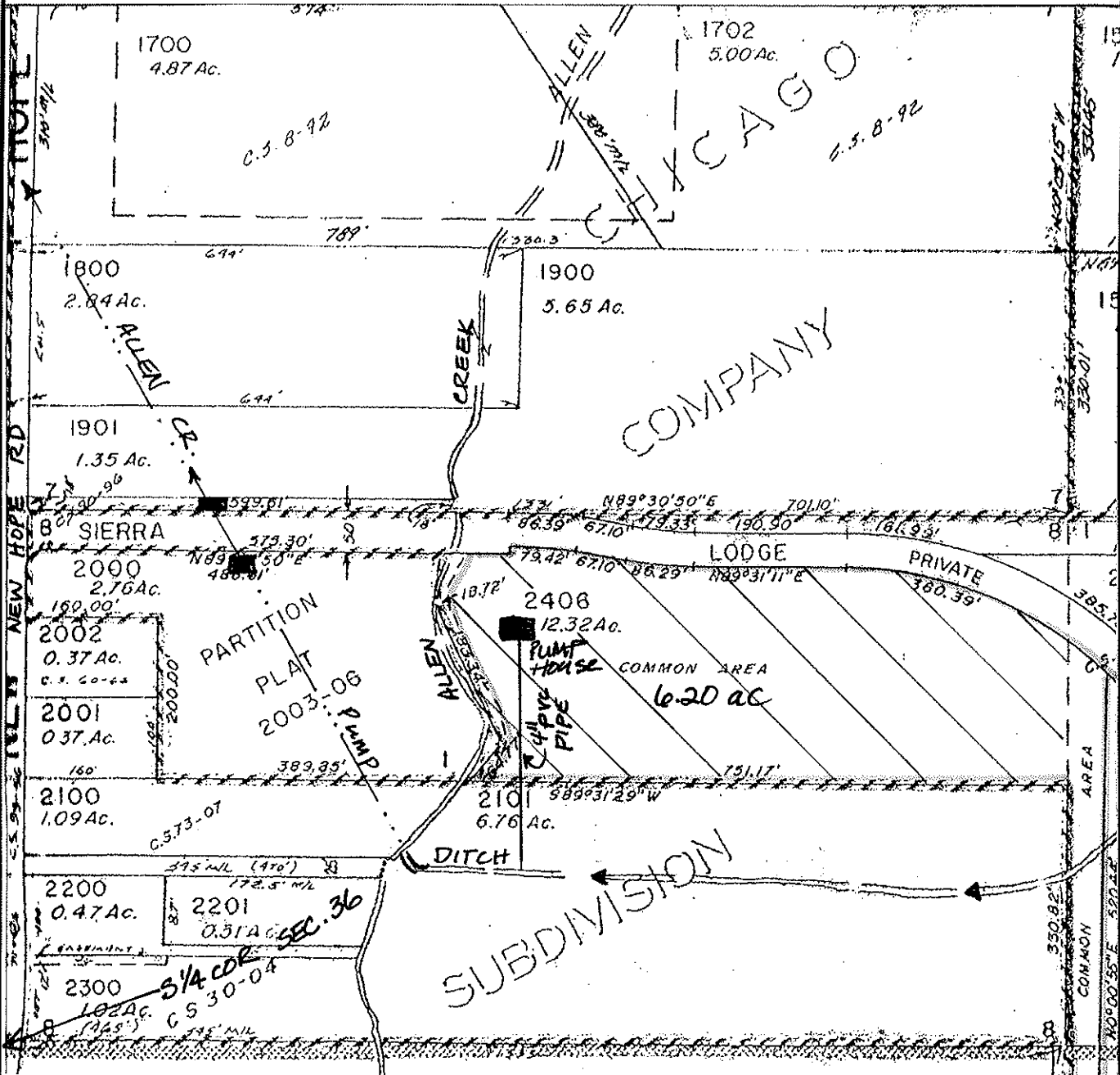
Inspected By: Donald E Miller Date: 7-16-14

Instructions: Attach and label the corresponding final proof map.

SW 1/4 SE 1/4 Section 36, T 36 S, R 6 W, WM

Josephine County, Oregon

Scale: 1" = 200'



FINAL PROOF MAP

PONDEROSA RIDGE HOA

TAX LOT #: 2406 6.20 ACRES

GRANTS PASS ID

DIN: 7698-407

CLAIM OF BENEFICIAL USE Site Report

Transfer Number: T-7698

District Internal Notice #: 7698-408

User Name: P D & SUSAN RISTAU

Situs: 4281 JEROME PRAIRIE ROAD

Place of Use:

USE	TWP	RNG	SEC	QTR	QTR	TAX LOT	TOTAL AC
IRR	37 S	6W	4	NW	NE	200	8.80

District Conveyance System:

Description of Delivery System: valve at canal & floods

Headgate: PRIVATE

Canal: HIGHLINE/JEROME PRAIRIE LAT

Beneficial Use:

Description of Beneficial Use: PASTURE

Method Used to Calculate Beneficial Use: VISUAL

User Interviewed:

Yes

No

Beneficial Use Made as Authorized

Yes

No

Description of Beneficial Use if Less than Authorized: _____

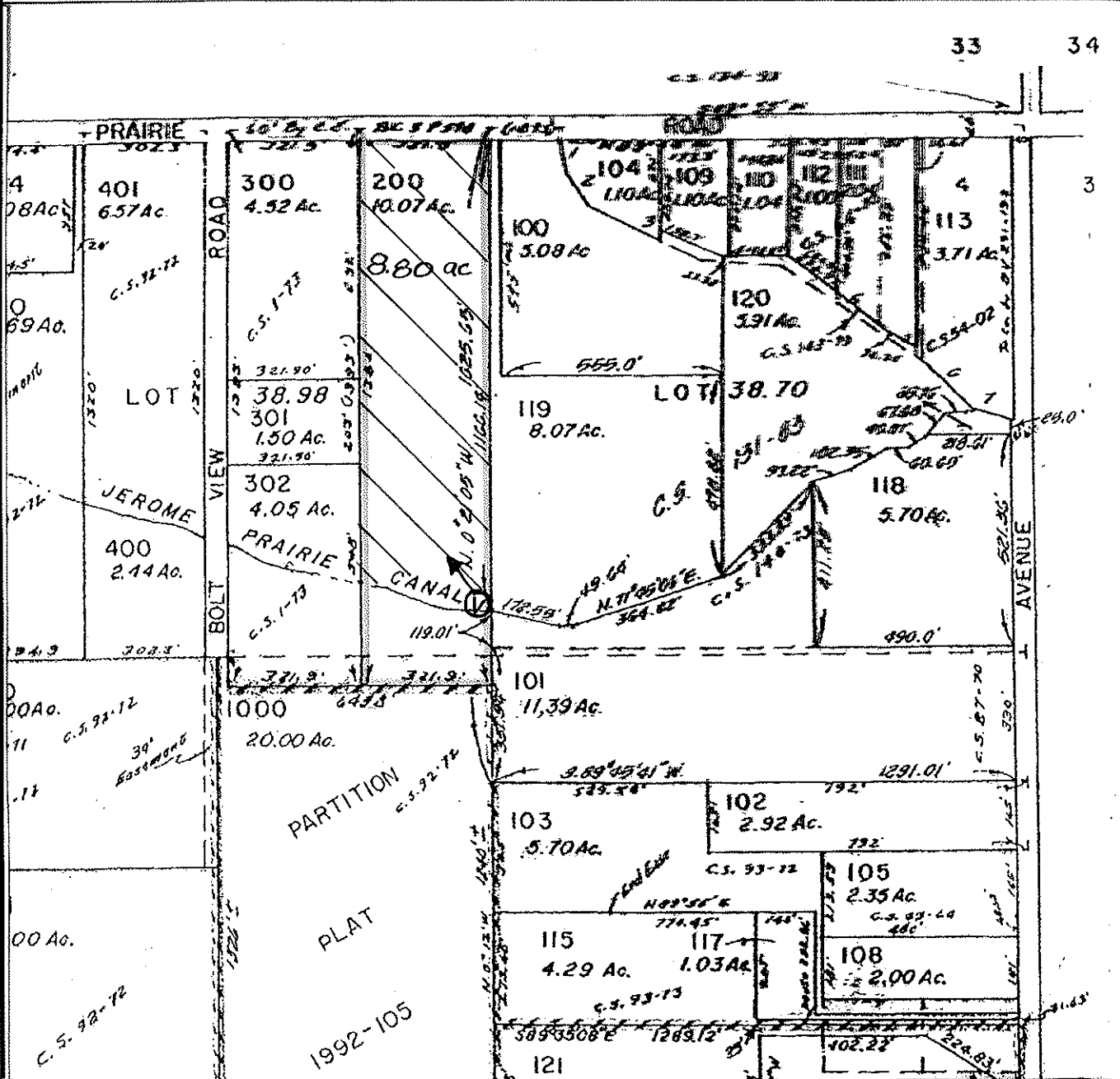
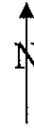
Inspected By: Donald E Miller Date: 7-16-14

Instructions: Attach and label the corresponding final proof map.

NW 1/4 NE 1/4 Section 4, T 37 S, R 6 W, WM

Josephine County, Oregon

Scale: 1" = 400'



FINAL PROOF MAP

P.D. & SUSAN RISTAU

TAX LOT #: 200 8.80 ACRES

GRANTS PASS ID

DIN: 769B-40B

CLAIM OF BENEFICIAL USE Site Report

Transfer Number: T-7698

District Internal Notice #: 7698-409

User Name: EVELYN L SMITH

Situs: 4453 JEROME PRAIRIE ROAD

Place of Use:

USE	TWP	RNG	SEC	QTR	QTR	TAX LOT	TOTAL AC
IRR	37 S	6W	4	NW	NE	504	2.00

District Conveyance System:

Description of Delivery System: 4" PVC Pipe ; Floods

Headgate: PRIVATE

Canal: HIGHLINE/JEROME PRAIRIE LAT

Beneficial Use:

Description of Beneficial Use: lawn, trees, pasture

Method Used to Calculate Beneficial Use: VISUAL

User Interviewed:

Yes

No

Beneficial Use Made as Authorized

Yes

No

Description of Beneficial Use if Less than Authorized: _____

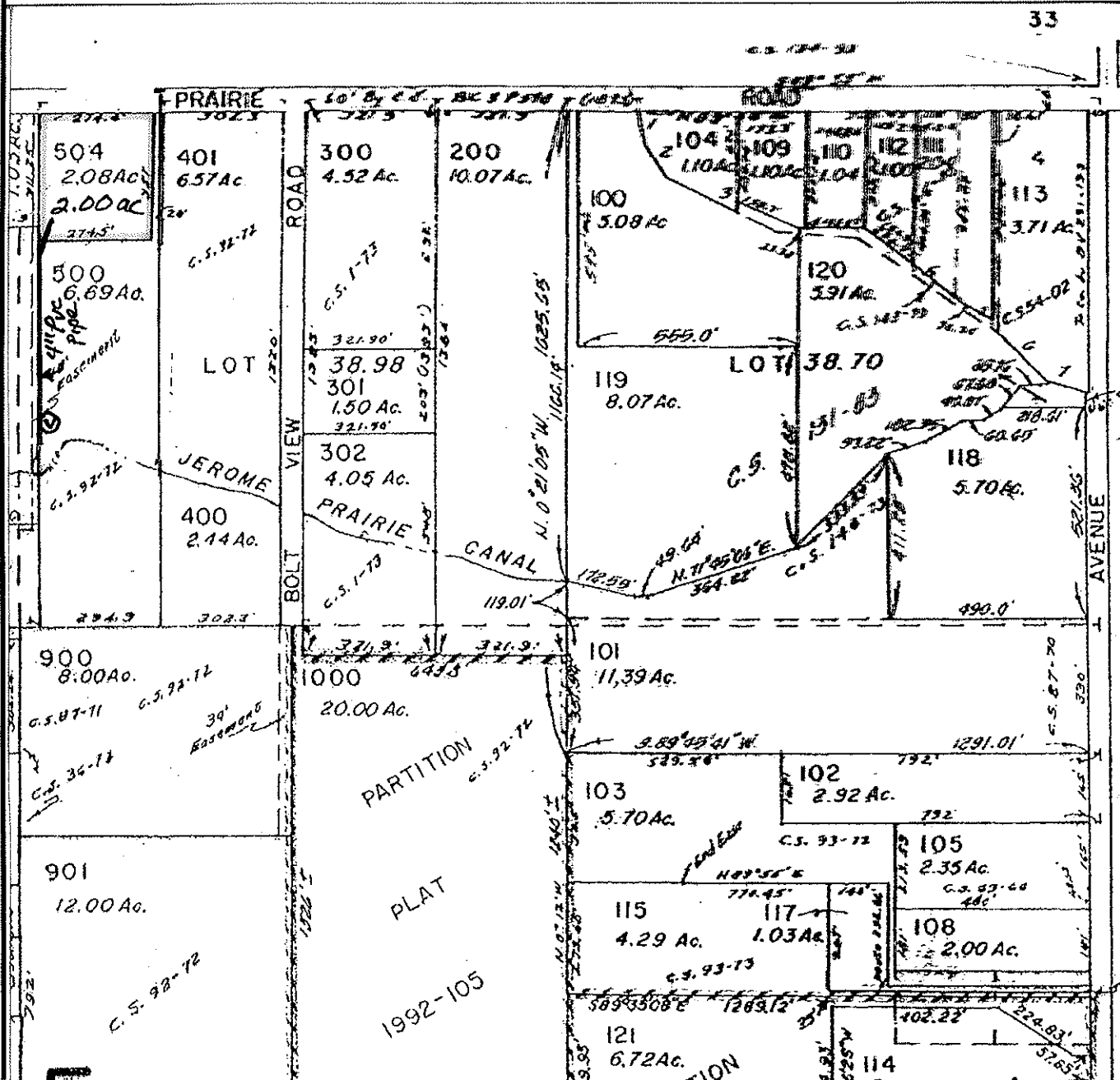
Inspected By: Donald E Miller Date: 7-16-14

Instructions: Attach and label the corresponding final proof map.

NW 1/4 NE 1/4 Section 4, T 37 S, R 6 W, WM

Josephine County, Oregon

Scale: 1" = 400'



FINAL PROOF MAP

EVELYN L SMITH

TAX LOT #: 504 2.00 ACRES

GRANTS PASS ID

DIN: 7698-409

CLAIM OF BENEFICIAL USE Site Report

Transfer Number: T-7698

District Internal Notice #: 7698-410

User Name: STANLEY B & LORELEI WOJCIK

Situs: 162 EMILY WAY

Place of Use:

USE	TWP	RNG	SEC	QTR	QTR	TAX LOT	TOTAL AC
IRR	37 S	6W	4	NW	NW	900	1.00

District Conveyance System:

Description of Delivery System: PUMP FROM DITCH

Headgate: PRIVATE

Canal: HIGHLINE/JEROME PRAIRIE LAT

Beneficial Use:

Description of Beneficial Use: LAWNS, FLOWERS, SHRUBS, TREES, GARDEN

Method Used to Calculate Beneficial Use: VISUAL

User Interviewed: Yes No

Beneficial Use Made as Authorized Yes No

Description of Beneficial Use if Less than Authorized: _____

Inspected By: Donald E. Willy Date: 9-16-14

Instructions: Attach and label the corresponding final proof map.

CLAIM OF BENEFICIAL USE Site Report

Transfer Number: T-7698

District Internal Notice #: 7698-411

User Name: MICHAEL L & LORNA G BUTTON/ GRAVES, M

Situs: 3874 WOODLAND PARK RD

Place of Use:

USE	TWP	RNG	SEC	QTR	QTR	TAX LOT	TOTAL AC
IRR	37 S	6W	5	NW	NE	902	4.40

District Conveyance System:

Description of Delivery System: 4" PVC pipeline; Floods

Headgate: H-149

Canal: HIGHLINE/JEROME PRAIRIE LAT

Beneficial Use:

Description of Beneficial Use: lawns, flowers, trees, shrubs, pasture

Method Used to Calculate Beneficial Use: VISUAL

User Interviewed: Yes No

Beneficial Use Made as Authorized Yes No

Description of Beneficial Use if Less than Authorized: _____

Inspected By: Donald E Miller Date: 9-16-14

Instructions: Attach and label the corresponding final proof map.

**CLAIM OF BENEFICIAL USE
Site Report**

Transfer Number: T-7698

District Internal Notice #: 2010-17

User Name: NEAL C & BARBARA E SOUSA

Situs: 3773 HELMS ROAD

Place of Use:

USE	TWP	RNG	SEC	QTR	QTR	TAX LOT	TOTAL AC
IRR	37 S	6W	6	NE	NE	205	1.00

District Conveyance System:

Description of Delivery System: Pumps from Lateral

Headgate: H-153

Canal: HIGHLINE/JEROME PRAIRIE LAT

Beneficial Use:

Description of Beneficial Use: lawns, shrubs, trees, flowers

Method Used to Calculate Beneficial Use: VISUAL

User Interviewed:

Yes

No

Beneficial Use Made as Authorized

Yes

No

Description of Beneficial Use if Less than Authorized: _____

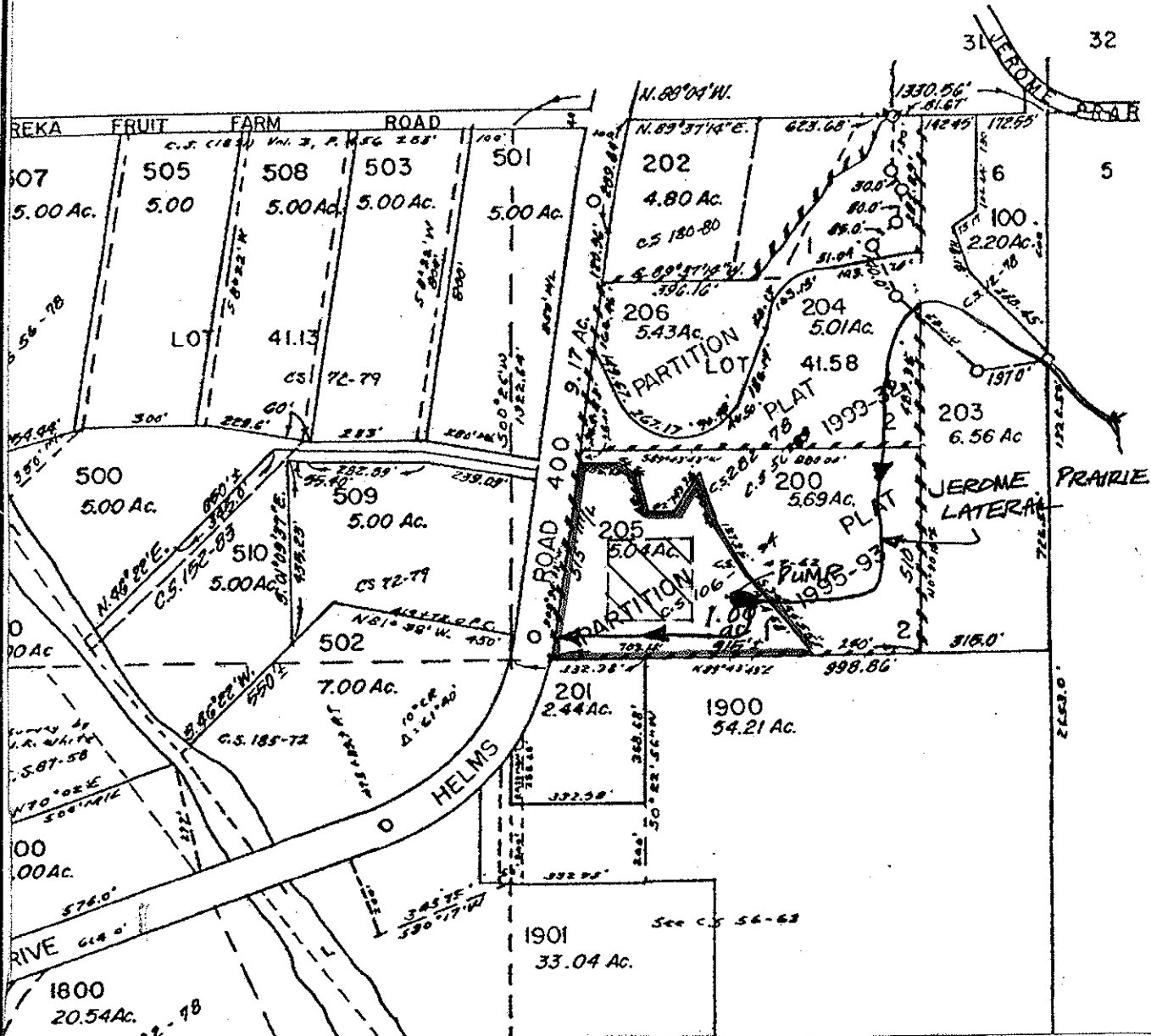
Inspected By: Donald E Miller Date: 7-16-14

Instructions: Attach and label the corresponding final proof map.

NE 1/4 NE 1/4 Section 06, T 37 S, R 6 W, WM

Josephine County, Oregon

Scale: 1" = 400'



FINAL PROOF MAP

NEAL C & BARBARA E SOUSA

TAX LOT #: 205 1.00 ACRES

GRANTS PASS ID DIN: 2010-17

CLAIM OF BENEFICIAL USE Site Report

Transfer Number: T-7698

District Internal Notice #: 2010-03

User Name: NANCY TAPPAN

Situs: 3103 EAST EVANS CREEK RD

Place of Use:

USE	TWP	RNG	SEC	QTR	QTR	TAX LOT	TOTAL AC
IRR	36 S	4 W	3	NW	SW	2102	22.00

District Conveyance System:

Description of Delivery System: SPRINKLES ABOVE CARTER LATERAL
OPEN DITCH - FLOOD below Lateral

Headgate: C-0001/PRIVATE

Canal: CARTER LATERAL

Beneficial Use:

Description of Beneficial Use: PASTURE

Method Used to Calculate Beneficial Use: VISUAL

User Interviewed: Yes No
 Beneficial Use Made as Authorized Yes No

Description of Beneficial Use if Less than Authorized: _____

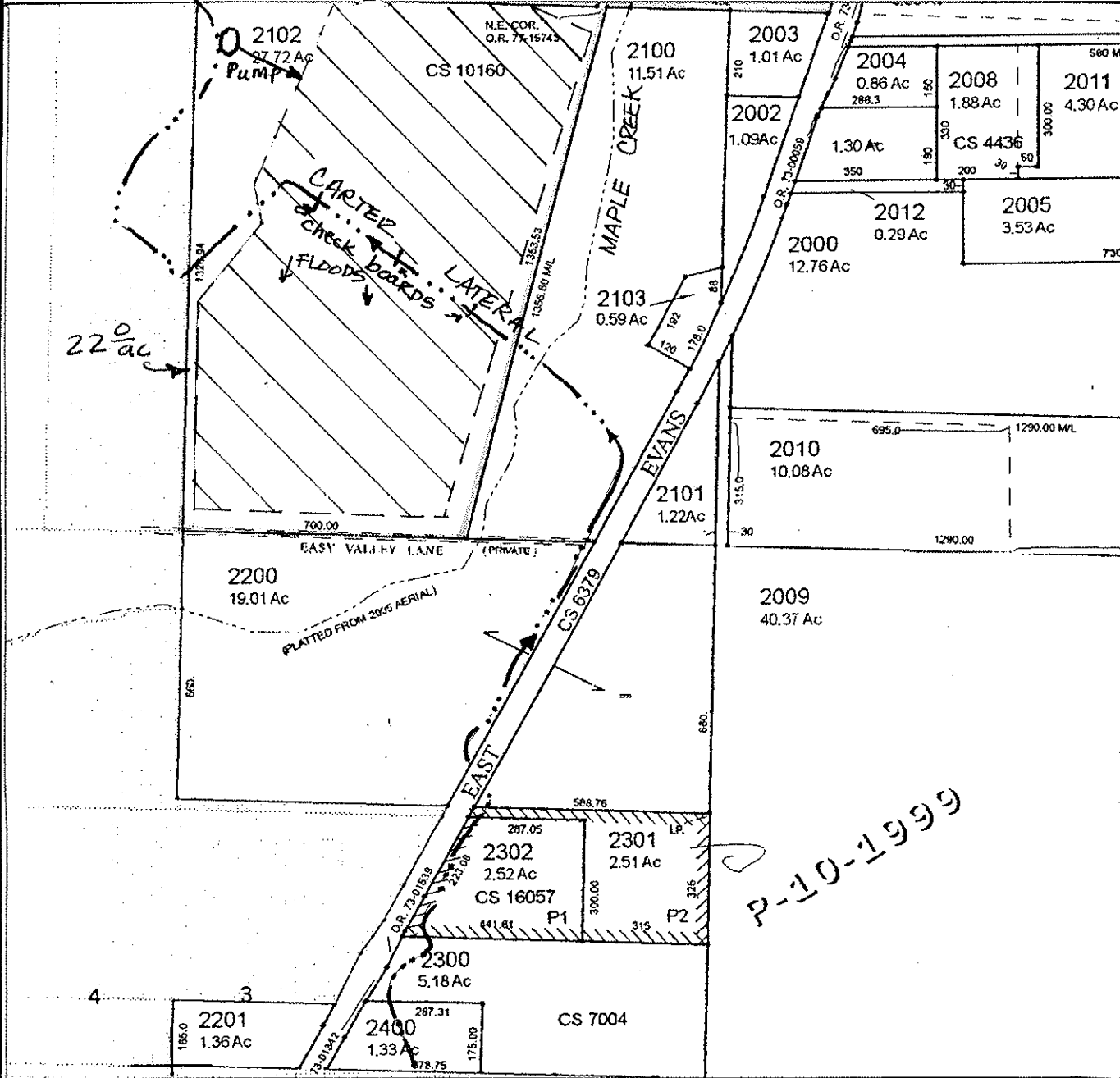
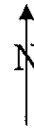
Inspected By: Randy Werry Date: 4-8-14

Instructions: Attach and label the corresponding final proof map.

NW 1/4 SW 1/4 Section 3, T 36 S, R 4 W, WM

Jackson County, Oregon

Scale: 1" = 400'



FINAL PROOF MAP

NANCY TAPPAN

TAX LOT #: 2102 22.00 ACRES

GRANTS PASS ID

DIN: 2010-03

CLAIM OF BENEFICIAL USE Site Report

Transfer Number: T-7698

District Internal Notice #: 2010-370

User Name: JON & LAURA ZELIFF

Situs: 1331 EAST EVANS CREEK RD

Place of Use:

USE	TWP	RNG	SEC	QTR	QTR	TAX LOT	TOTAL AC
IRR	36 S	4 W	9	NW	SE	1800	1.00

District Conveyance System:

Description of Delivery System: Pumps from lateral; sprinkles

Headgate: PRIVATE

Canal: EVANS LATERAL

Beneficial Use:

Description of Beneficial Use: Lawn and garden, shrubs, flowers, PASTURE

Method Used to Calculate Beneficial Use: VISUAL

User Interviewed: Yes No
 Beneficial Use Made as Authorized Yes No

Description of Beneficial Use if Less than Authorized: _____

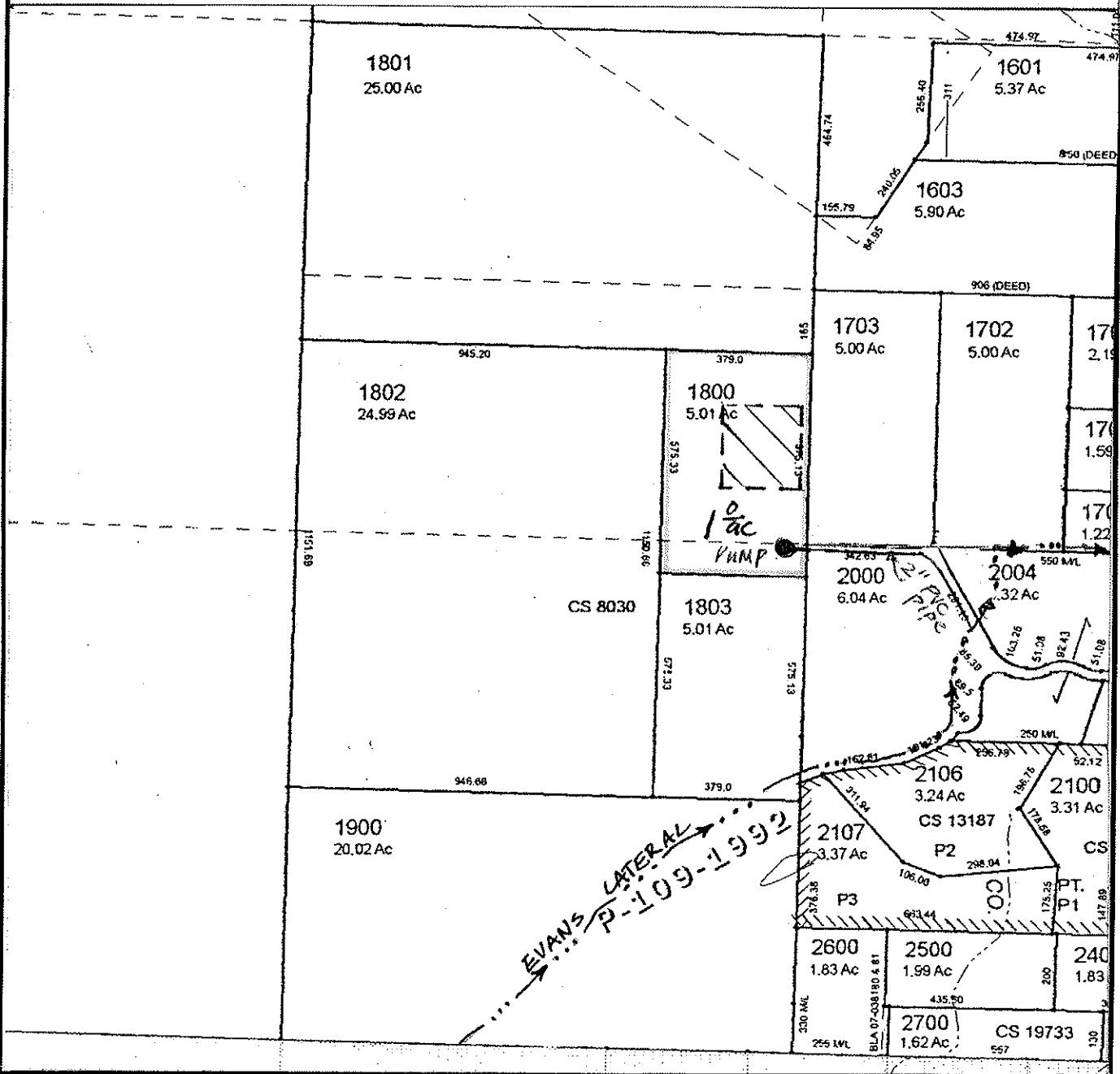
Inspected By: *Randy Wenzel* Date: 4-8-14

Instructions: Attach and label the corresponding final proof map.

NW 1/4 SE 1/4 Section 9, T 36 S, R 4 W, WM

Jackson County, Oregon

Scale: 1" = 400'



FINAL PROOF MAP

JON & LAURA ZELIFF

TAX LOT #: 1800 1.00 ACRES

GRANTS PASS ID

DIN: 2010-370

CLAIM OF BENEFICIAL USE Site Report

Transfer Number: T-7698

District Internal Notice #: 2010-25

User Name: NANCY TAPPAN

Situs: 206 OAK STREET

Place of Use:

USE	TWP	RNG	SEC	QTR	QTR	TAX LOT	TOTAL AC
IRR	36 S	4 W	15	SW	SW	7000	0.07

District Conveyance System:

Description of Delivery System: 2" LINE WITH HOSE BIB

Headgate: W-00003

Canal: WARDS CREEK LATERAL

Beneficial Use:

Description of Beneficial Use: LAWN AND GARDEN

Method Used to Calculate Beneficial Use: USUAL

User Interviewed: Yes No

Beneficial Use Made as Authorized Yes No

Description of Beneficial Use if Less than Authorized: _____

Inspected By: *Nancy Wards* Date: 4-8-14

Instructions: Attach and label the corresponding final proof map.

CLAIM OF BENEFICIAL USE Site Report

Transfer Number: T-7698

District Internal Notice #: 2010-01

User Name: LDS CHURCH

Situs: 293 BLUE RIDGE COURT

Place of Use:

USE	TWP	RNG	SEC	QTR	QTR	TAX LOT	TOTAL AC
IRR	36 S	4 W	15	SW	SE	2111	5.26

District Conveyance System:

Description of Delivery System: 6" pvc pipe; Floods

Headgate: W-00003

Canal: WARDS CREEK LATERAL

Beneficial Use:

Description of Beneficial Use: Pasture

Method Used to Calculate Beneficial Use: Visual

User Interviewed: Yes No
 Beneficial Use Made as Authorized Yes No

Description of Beneficial Use if Less than Authorized: _____

Inspected By: [Signature] Date: 4-8-14

Instructions: Attach and label the corresponding final proof map.

CLAIM OF BENEFICIAL USE Site Report

Transfer Number: T-7698

District Internal Notice #: 2010-04

User Name: ELIZABETH FITTING

Situs: 727 WEST EVANS CREEK RD

Place of Use:

USE	TWP	RNG	SEC	QTR	QTR	TAX LOT	TOTAL AC
IRR	36 S	4 W	16	NW	NE	1902	0.15

District Conveyance System:

Description of Delivery System: FLOOD IRRIGATE

Headgate: PRIVATE

Canal: EVANS LATERAL

Beneficial Use:

Description of Beneficial Use: PASTURE

Method Used to Calculate Beneficial Use: VISUAL

User Interviewed: Yes No
 Beneficial Use Made as Authorized Yes No

Description of Beneficial Use if Less than Authorized: _____

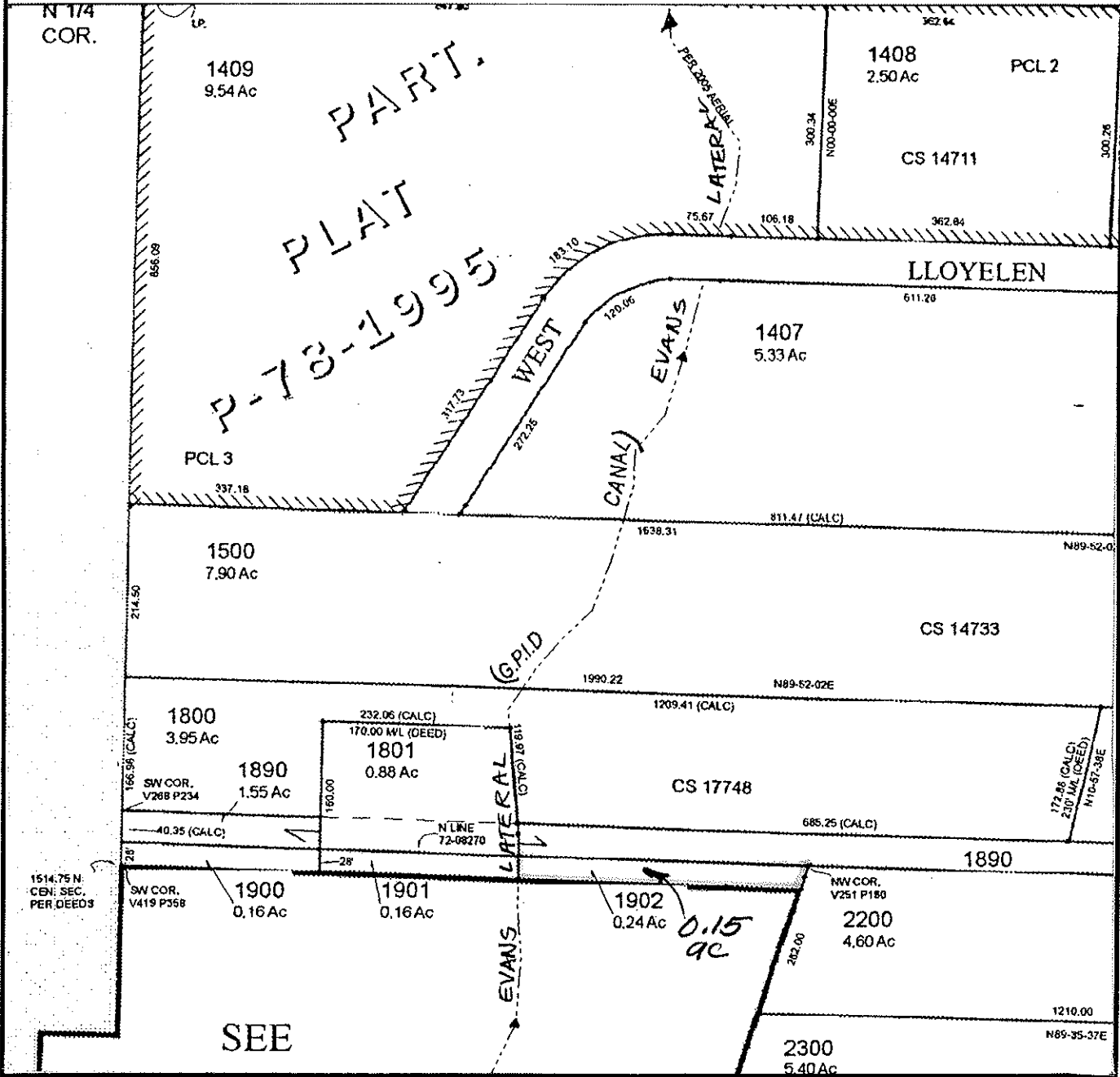
Inspected By: *Sandy Wawter* Date: 4-8-14

Instructions: Attach and label the corresponding final proof map.

NW 1/4 NE 1/4 Section 16, T 36 S, R 4 W, WM

Jackson County, Oregon

Scale: 1" = 200'



FINAL PROOF MAP

ELIZABETH A. Fitting

TAX LOT #: 1902 0.15 **ACRES**

GRANTS PASS ID

DIN: 2010-04

**CLAIM OF BENEFICIAL USE
Site Report**

Transfer Number: T-7698

District Internal Notice #: 2010-19

User Name: ELIZABETH FITTING

Situs: 727 WEST EVANS CREEK RD

Place of Use:

USE	TWP	RNG	SEC	QTR	QTR	TAX LOT	TOTAL AC
IRR	36 S	4 W	16	SW	NE	100	0.35

District Conveyance System:

Description of Delivery System: FLOOD IRRIGATE

Headgate: PRIVATE

Canal: EVANS LATERAL

Beneficial Use:

Description of Beneficial Use: PASTURE

Method Used to Calculate Beneficial Use: VISUAL

User Interviewed: Yes No

Beneficial Use Made as Authorized Yes No

Description of Beneficial Use if Less than Authorized: _____

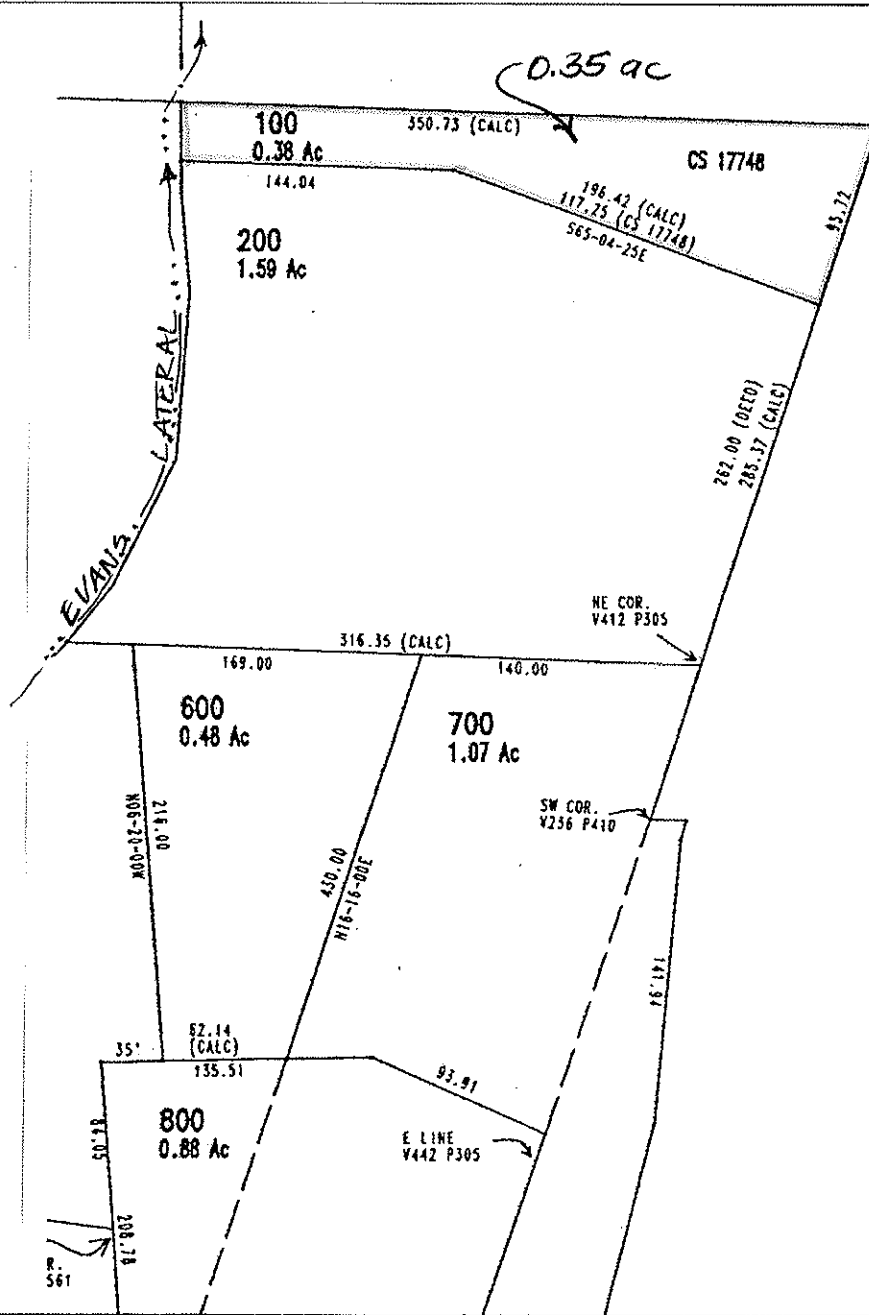
Inspected By: *Randy Whentz* Date: *4-8-14*

Instructions: Attach and label the corresponding final proof map.

SW 1/4 NE 1/4 Section 16, T 36 S, R 4 W, WM

Jackson County, Oregon

Scale: 1" = 100'



FINAL PROOF MAP

ELIZABETH A. FITTING

TAX LOT #: 100 0.35 **ACRES**

GRANTS PASS ID

DIN: 2010-19

CLAIM OF BENEFICIAL USE Site Report

Transfer Number: T-7698

District Internal Notice #: 2010-20

User Name: RONALD & CORREY FITZPATRICK

Situs: 4420 FOOTHILL BLVD

Place of Use:

USE	TWP	RNG	SEC	QTR	QTR	TAX LOT	TOTAL AC
IRR	36 S	4 W	19	NE	SW	100	1.00

District Conveyance System:

Description of Delivery System: Pumps from DITCH

Headgate: PRIVATE

Canal: EVANS LATERAL

Beneficial Use:

Description of Beneficial Use: Trees, shrubs, garden, fruit trees,

Method Used to Calculate Beneficial Use: VISUAL

User Interviewed: Yes No

Beneficial Use Made as Authorized Yes No

Description of Beneficial Use if Less than Authorized: _____

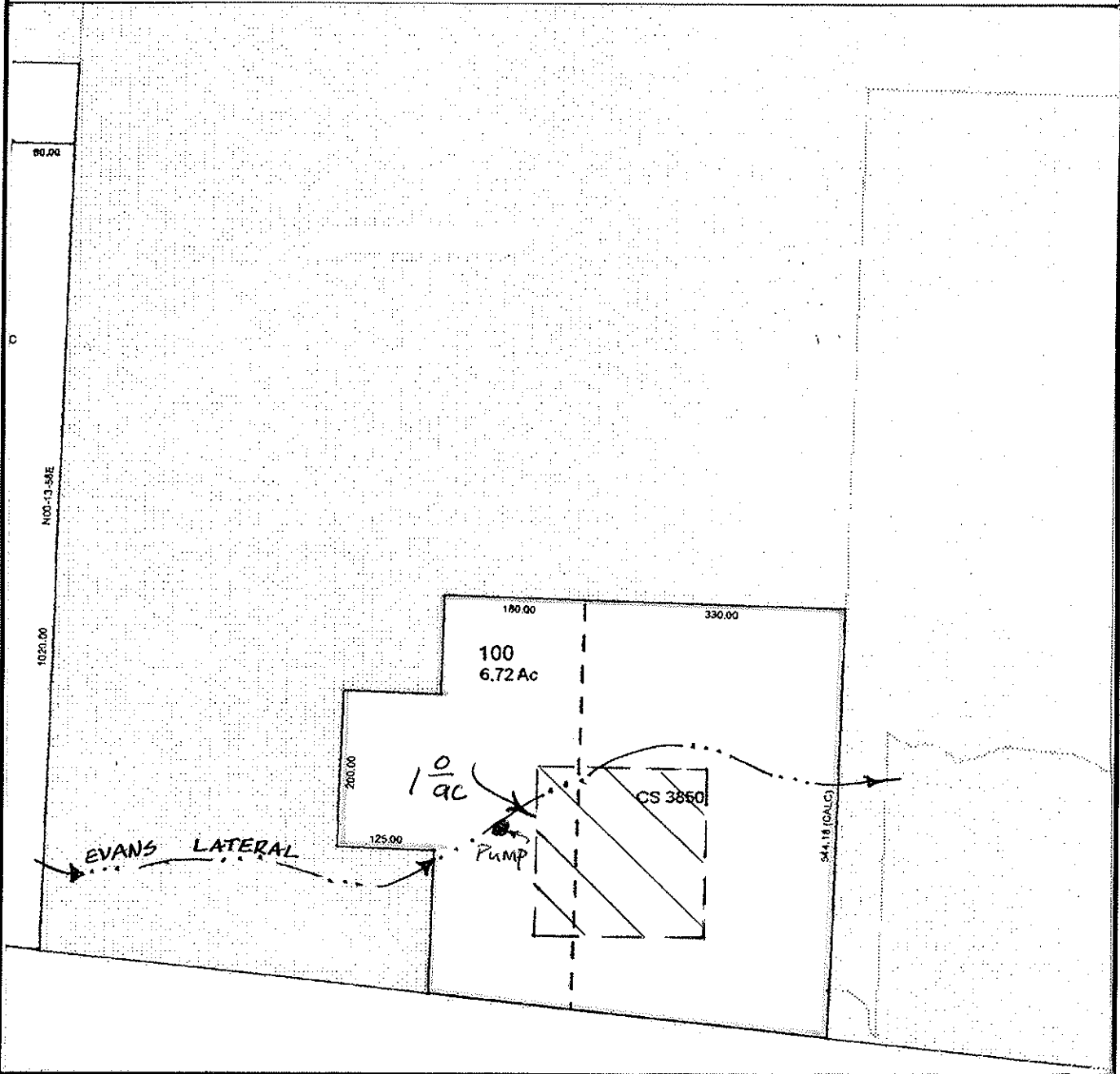
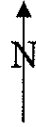
Inspected By: Randy Wenzel Date: 4-8-14

Instructions: Attach and label the corresponding final proof map.

NE 1/4 SW 1/4 Section 19, T 36 S, R 4 W, WM

Jackson County, Oregon

Scale: 1" = 200'



FINAL PROOF MAP

RONALD & CORREY FITZPATRICK

TAX LOT #: 100 1.00 **ACRES**

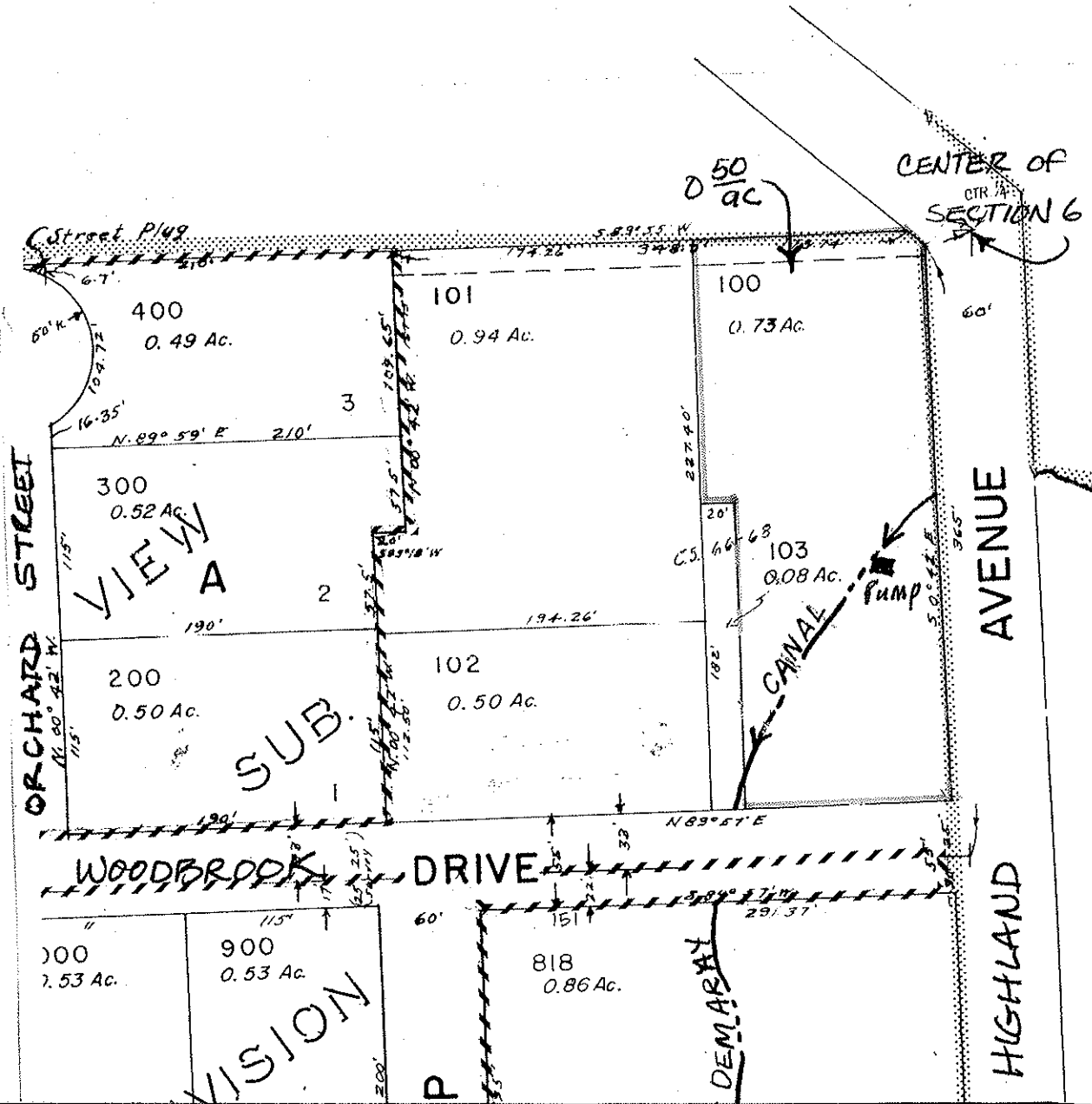
GRANTS PASS ID

DIN: 2010-20

NE 1/4 SW 1/4 Section 6, T 36 S, R 5 W, WM

Josephine County, Oregon

Scale: 1" = 100'



FINAL PROOF MAP

BETTY L. HARVEY

TAX LOT #: 100 0.50 ACRES

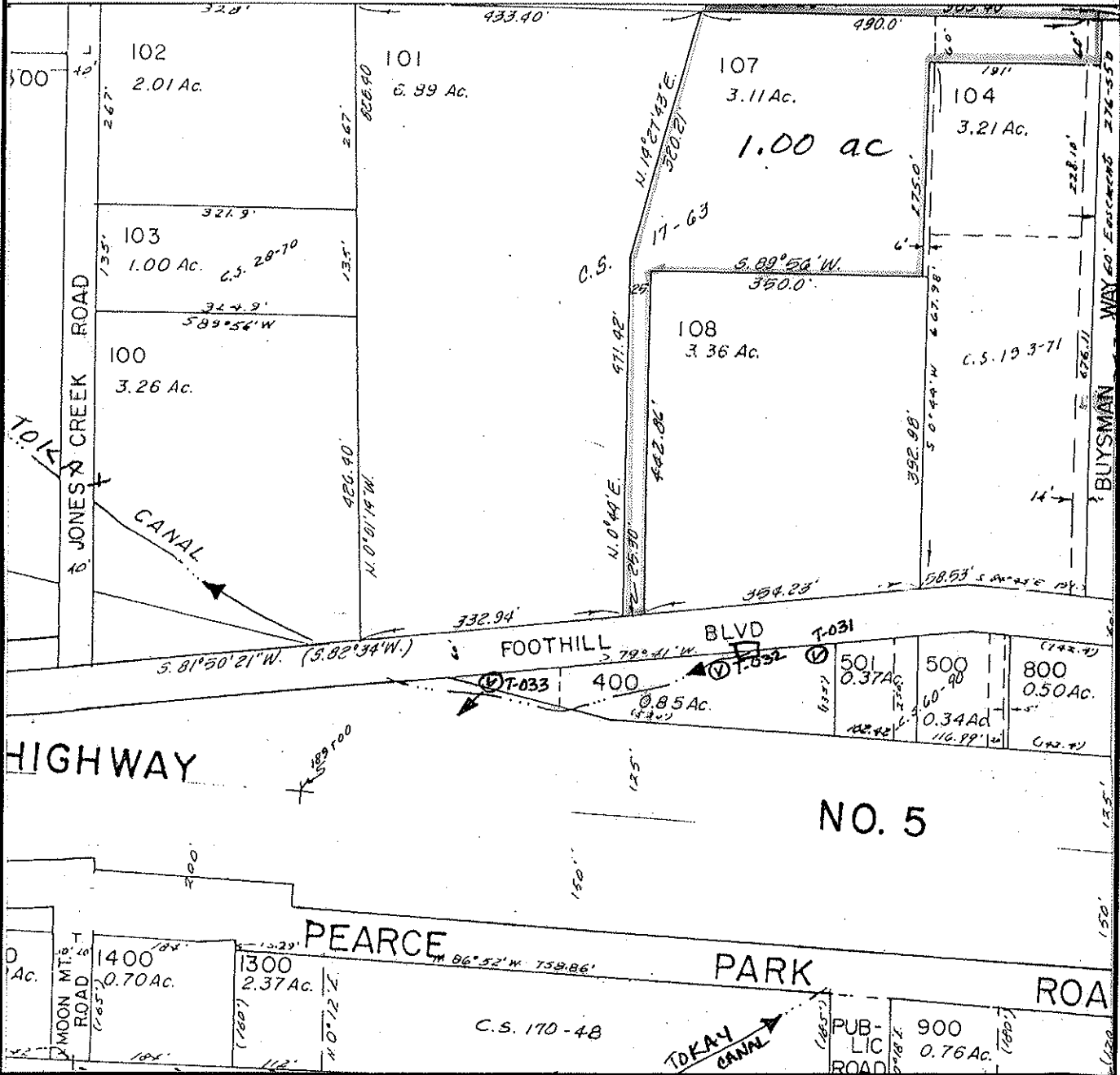
GRANTS PASS ID

DIN: 7698-421

NE 1/4 SW 1/4 Section 15, T 36 S, R 5 W, WM

Josephine County, Oregon

Scale: 1" = 200'



FINAL PROOF MAP

GARY W. JANTZER

TAX LOT #: 107 1.00 **ACRES**

GRANTS PASS ID

DIN: 2010-15

CLAIM OF BENEFICIAL USE Site Report

Transfer Number: T-7698

District Internal Notice #: 2011-11

User Name: PAUL & SUZANNE QUACKENBUSH

Situs: 4985 ROGUE RIVER HWY

Place of Use:

USE	TWP	RNG	SEC	QTR	QTR	TAX LOT	TOTAL AC
IRR	36	5 W	24	SW	SW	2000	1.00

District Conveyance System:

Description of Delivery System: Pumps from canal

Headgate: PRIVATE

Canal: HIGHLINE CANAL

Beneficial Use:

Description of Beneficial Use: lawn, garden, shrubs, trees, flowers

Method Used to Calculate Beneficial Use: VISUAL

User Interviewed: Yes No

Beneficial Use Made as Authorized Yes No

Description of Beneficial Use if Less than Authorized: _____

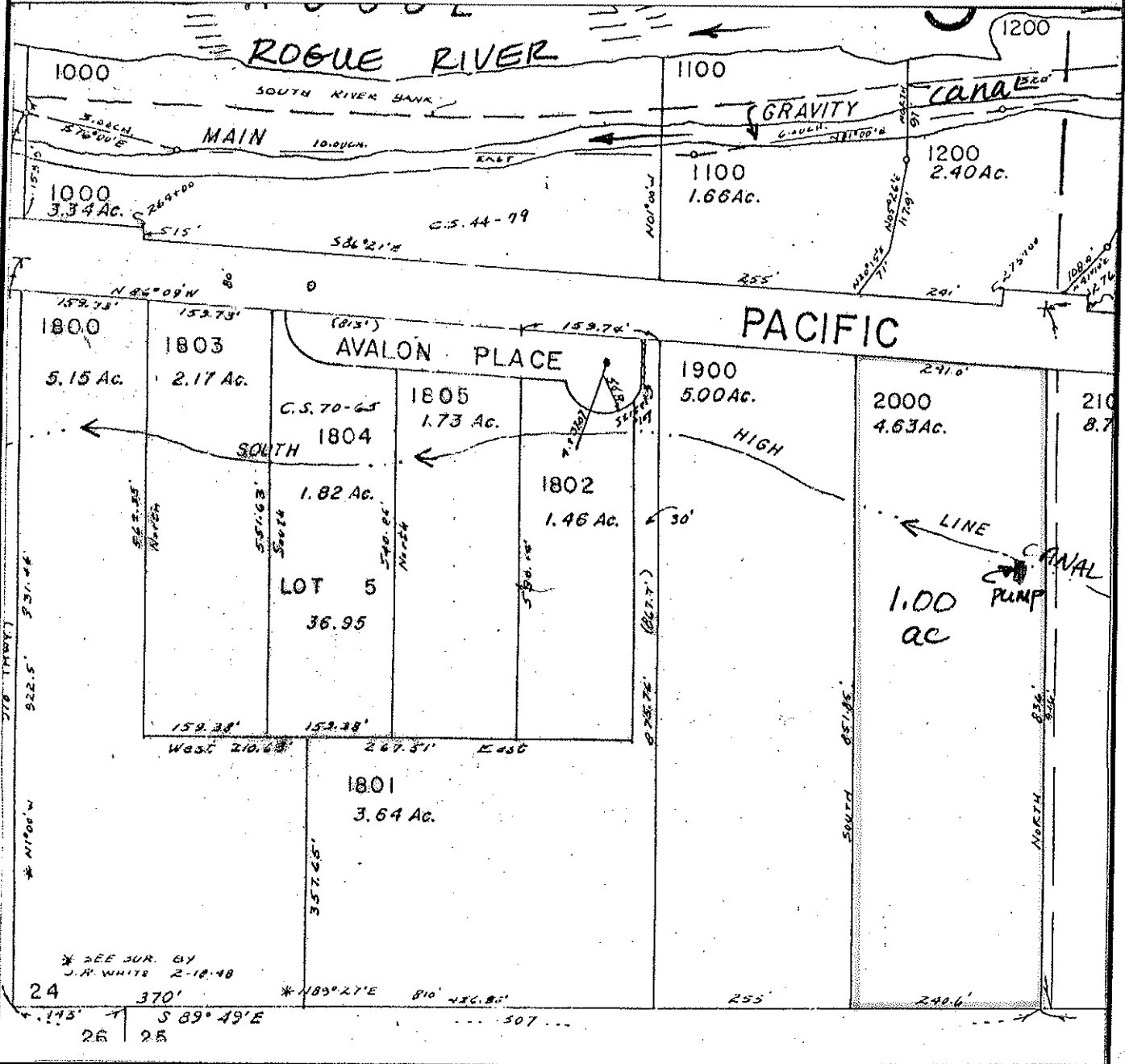
Inspected By: Donald E Miller Date: 7-31-14

Instructions: Attach and label the corresponding final proof map.

SW 1/4 SW 1/4 Section 24, T 36 S, R 5 W, WM

Josephine County, Oregon

Scale: 1" = 200'



FINAL PROOF MAP

PAUL & SUZANNE QUACKENBUSH

TAX LOT #: 2000 1.00 ACRES

GRANTS PASS ID

DIN: 2010-11

CLAIM OF BENEFICIAL USE Site Report

Transfer Number: T-7698

District Internal Notice #: 2010-22

User Name: MICHAEL ROSSOW & MARGUERITE OWEN

Situs: 4801 ROGUE RIVER HWY

Place of Use:

USE	TWP	RNG	SEC	QTR	QTR	TAX LOT	TOTAL AC
IRR	36 S	5 W	24	SW	SW	1803	0.50

District Conveyance System:

Description of Delivery System: pumps from canal, 1" hose

Headgate: PRIVATE

Canal: HIGHLINE CANAL

Beneficial Use:

Description of Beneficial Use: garden, shrubs, trees

Method Used to Calculate Beneficial Use: VISUAL

User Interviewed: Yes No

Beneficial Use Made as Authorized Yes No

Description of Beneficial Use if Less than Authorized: _____

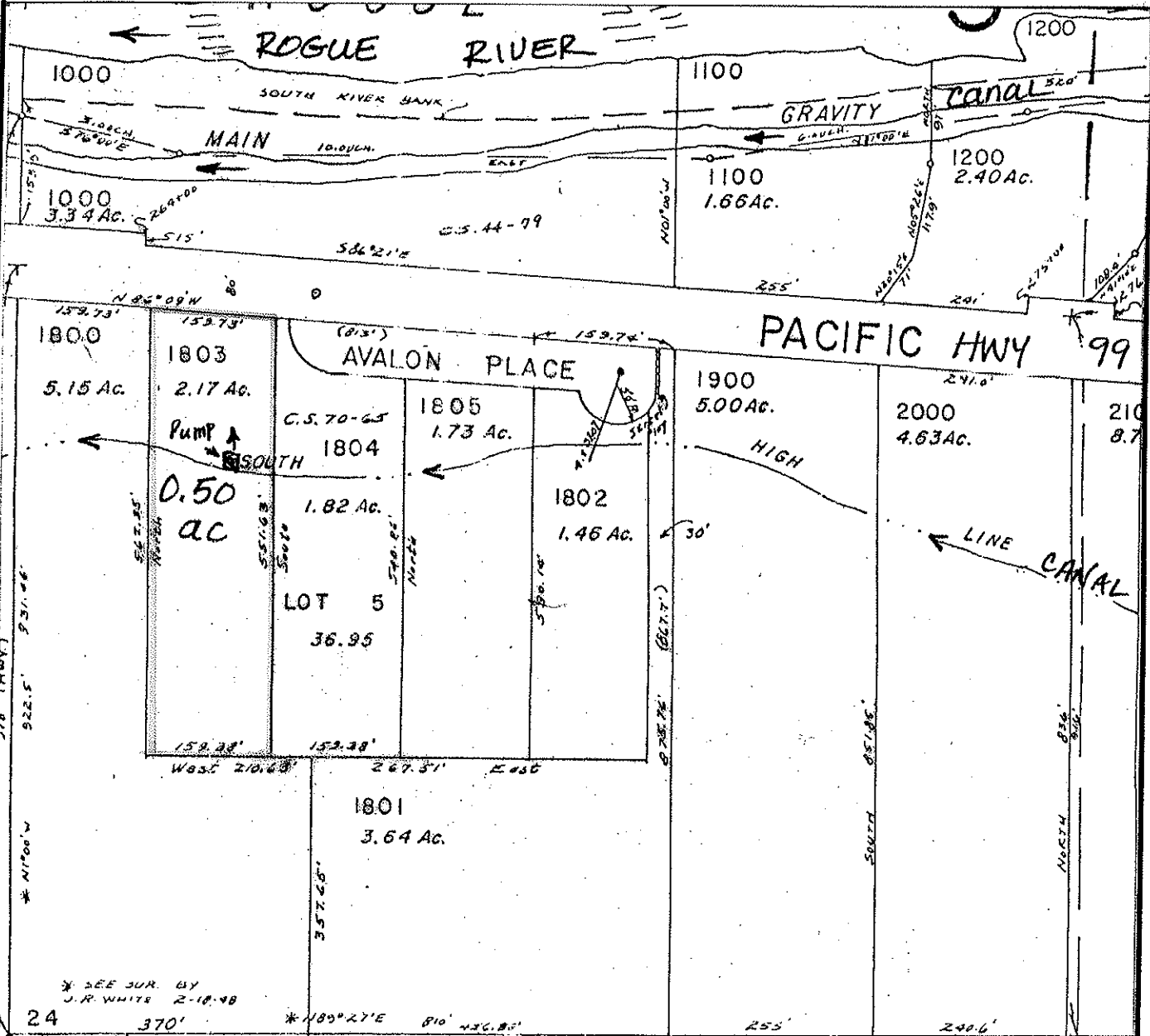
Inspected By: Donald E Miller Date: 9-15-14

Instructions: Attach and label the corresponding final proof map.

SW 1/4 SW 1/4 Section 24, T 36 S, R 5 W, WM

Josephine County, Oregon

Scale: 1" = 200'



FINAL PROOF MAP

MICHAEL ROSSOW & MARGUERITE OWEN

TAX LOT #: 1803 0.50 ACRES

GRANTS PASS ID

DIN: 2010-22

**CLAIM OF BENEFICIAL USE
Site Report**

Transfer Number: T-7698

District Internal Notice #: 2010-23

User Name: CAROL L JENSEN

Situs: 125 AVALON PLACE

Place of Use:

USE	TWP	RNG	SEC	QTR	QTR	TAX LOT	TOTAL AC
IRR	36 S	5 W	24	SW	SW	1804	0.50

District Conveyance System:

Description of Delivery System: pumps from CANAL

Headgate: PRIVATE

Canal: HIGHLINE CANAL

Beneficial Use:

Description of Beneficial Use: lawns, shrubs, flowers, trees, garden

Method Used to Calculate Beneficial Use: Visual

User Interviewed: Yes No

Beneficial Use Made as Authorized Yes No

Description of Beneficial Use if Less than Authorized: _____

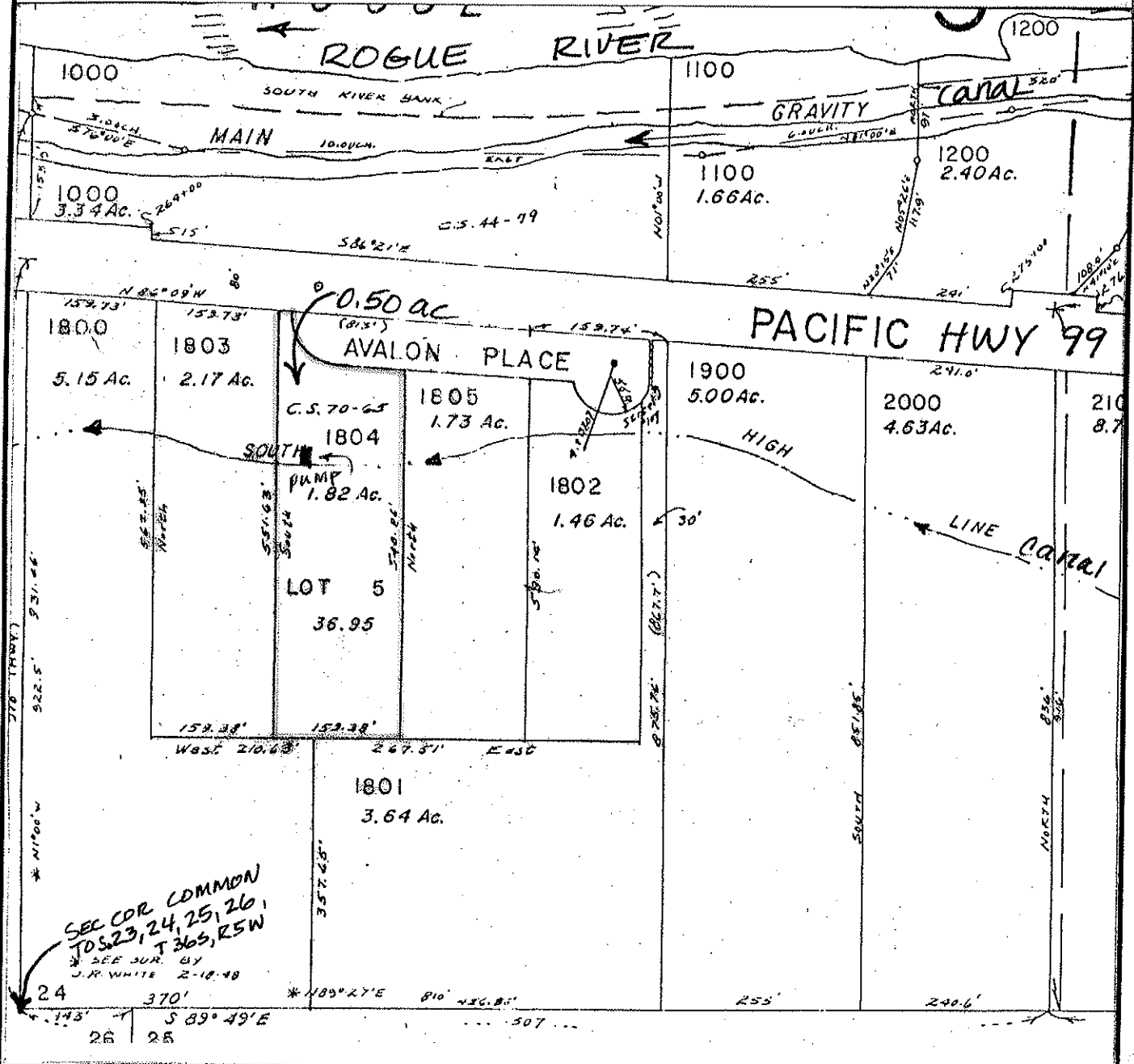
Inspected By: Donald E Miller Date: 9-15-14

Instructions: Attach and label the corresponding final proof map.

SW 1/4 SW 1/4 Section 24, T 36 S, R 5 W, WM

Josephine County, Oregon

Scale: 1" = 200'



SEC COR COMMON
 TOS 23, 24, 25, 26,
 T 36 S, R 5 W
 SEE SUR. BY
 J. P. WHITE 2-10-48

FINAL PROOF MAP

CAROL L JENSEN

TAX LOT #: 1804 0.50 ACRES

GRANTS PASS ID

DIN: 2010-23

CLAIM OF BENEFICIAL USE Site Report

Transfer Number: T-7698

District Internal Notice #: 2010-368

User Name: JAMES W & SUZIE V COONS

Situs: 2516 LEONARD ROAD

Place of Use:

USE	TWP	RNG	SEC	QTR	QTR	TAX LOT	TOTAL AC
IRR	36 S	6 W	23	NE	NW	3700	0.15

District Conveyance System:

Description of Delivery System: pumps from box

Headgate: H-000080

Canal: GRAVITY CANAL

Beneficial Use:

Description of Beneficial Use: lawns, shrubs, flowers, trees

Method Used to Calculate Beneficial Use: VISUAL

User Interviewed: Yes No
 Beneficial Use Made as Authorized Yes No

Description of Beneficial Use if Less than Authorized: _____

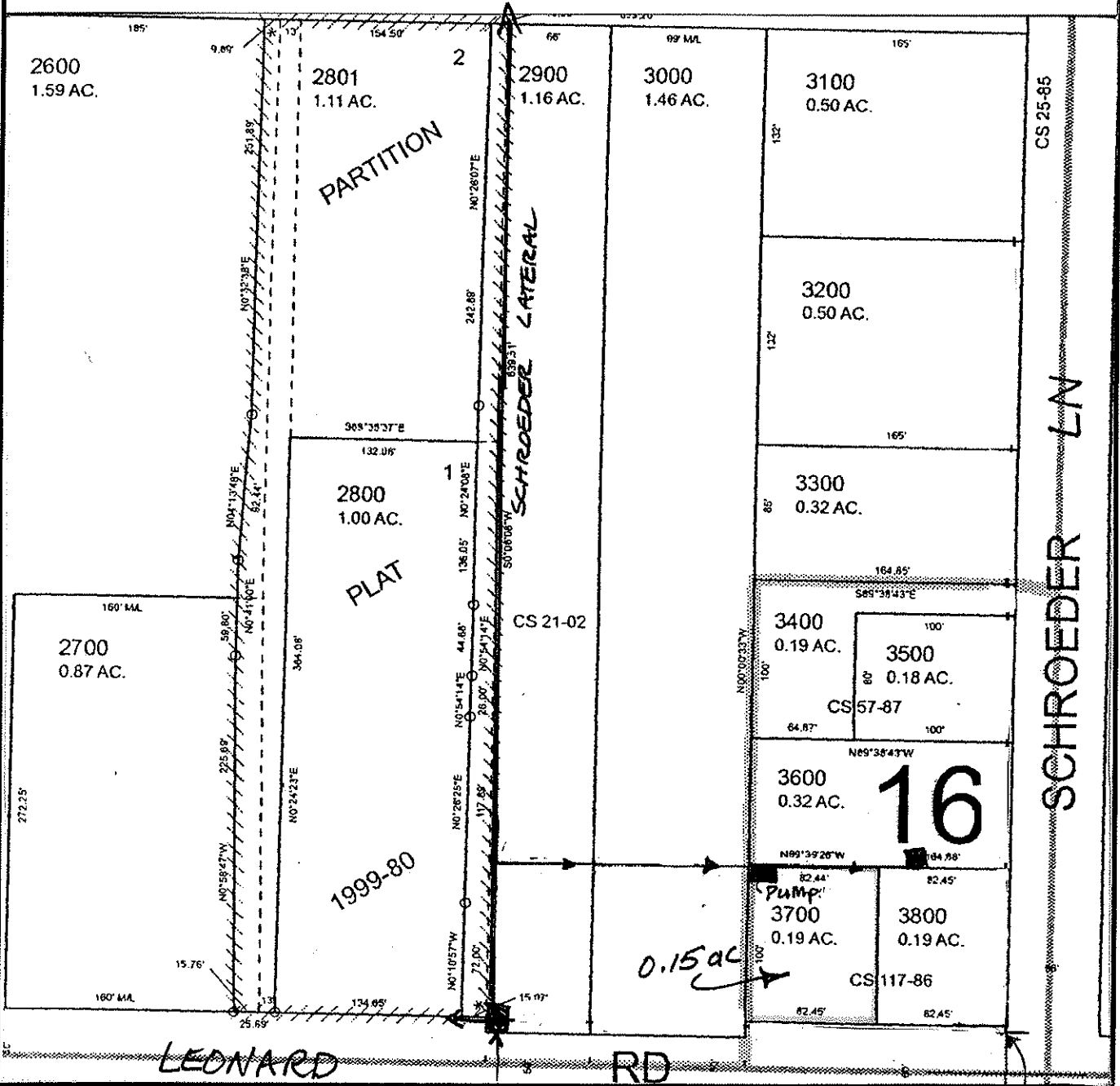
Inspected By: Donald E Miller Date: 9-16-14

Instructions: Attach and label the corresponding final proof map.

NE 1/4 NW 1/4 Section 23, T 36 S, R 6 W, WM

Josephine County, Oregon

Scale: 1" = 100'



FINAL PROOF MAP

JAMES W & SUZIE V COONS

TAX LOT #: 3700 0.15 ACRES

GRANTS PASS ID

DIN: 2010-368

SE COR NE 1/4
NW 1/4

CLAIM OF BENEFICIAL USE Site Report

Transfer Number: T-7698

District Internal Notice #: 2010-16

User Name: CITY OF GRANTS PASS

Situs: EASTWOOD LANE

Place of Use:

USE	TWP	RNG	SEC	QTR	QTR	TAX LOT	TOTAL AC
IRR	36 S	6 W	23	SW	SW	141	0.50

District Conveyance System:

Description of Delivery System: flood irrigate from box

Headgate: PRIVATE

Canal: GRAVITY CANAL

Beneficial Use:

Description of Beneficial Use: pasture

Method Used to Calculate Beneficial Use: visual

User Interviewed: Yes No

Beneficial Use Made as Authorized Yes No

Description of Beneficial Use if Less than Authorized: _____

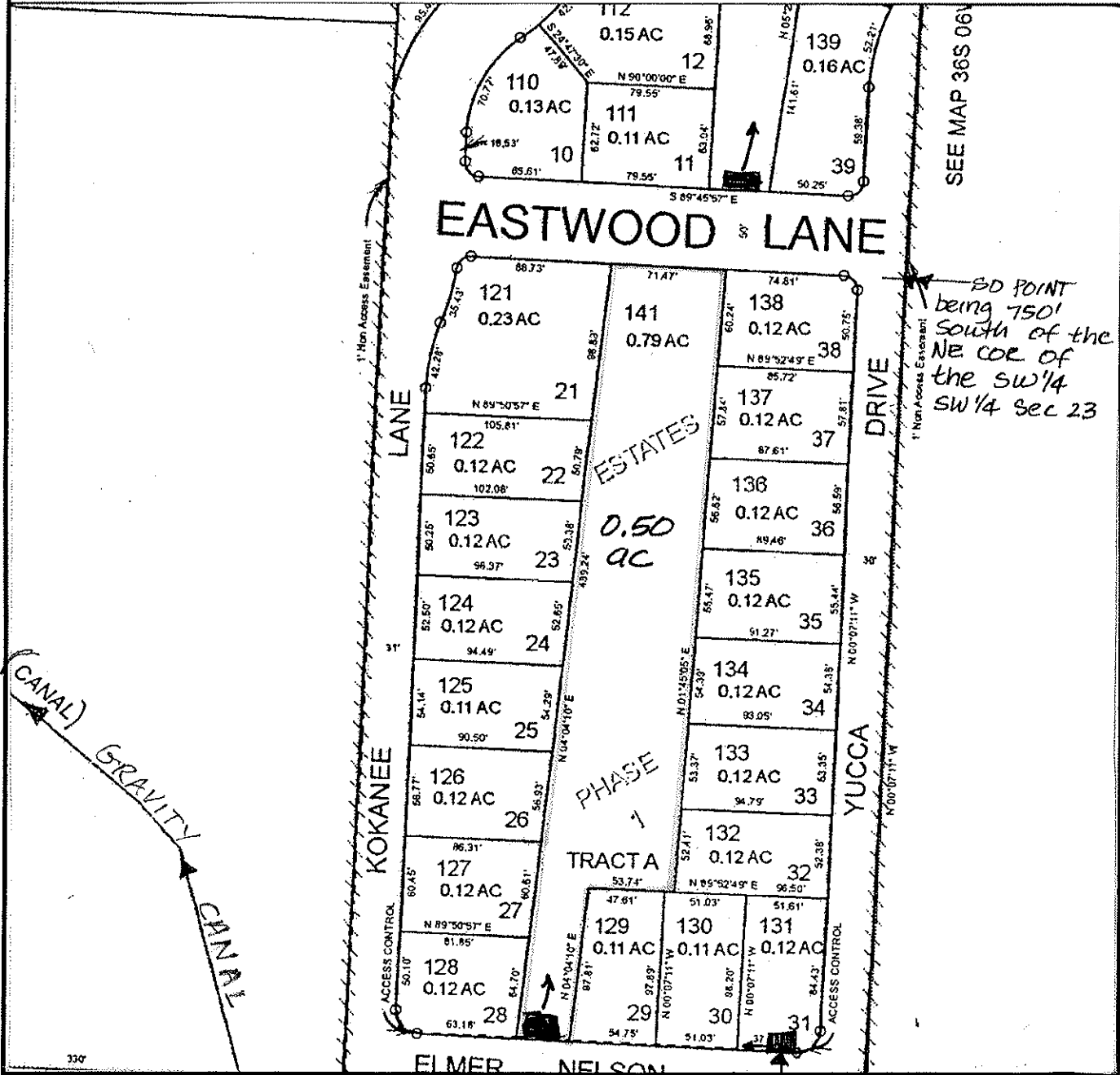
Inspected By: Donald E Miller Date: 9-15-14

Instructions: Attach and label the corresponding final proof map.

SW 1/4 SW 1/4 Section 23, T 36 S, R 6 W, WM

Josephine County, Oregon

Scale: 1" = 100'



FINAL PROOF MAP

CITY OF GRANTS PASS

TAX LOT #: 141 0.50 **ACRES**

GRANTS PASS ID

DIN: 2010-16

CLAIM OF BENEFICIAL USE Site Report

Transfer Number: T-7698

District Internal Notice #: 2010-16

User Name: CITY OF GRANTS PASS

Situs: EASTWOOD LANE

Place of Use:

USE	TWP	RNG	SEC	QTR	QTR	TAX LOT	TOTAL AC
IRR	36 S	6 W	23	SW	SW	142	0.50

District Conveyance System:

Description of Delivery System: flood irrigate from box

Headgate: PRIVATE

Canal: GRAVITY CANAL

Beneficial Use:

Description of Beneficial Use: pasture

Method Used to Calculate Beneficial Use: VISUAL

User Interviewed: Yes No
 Beneficial Use Made as Authorized Yes No

Description of Beneficial Use if Less than Authorized: _____

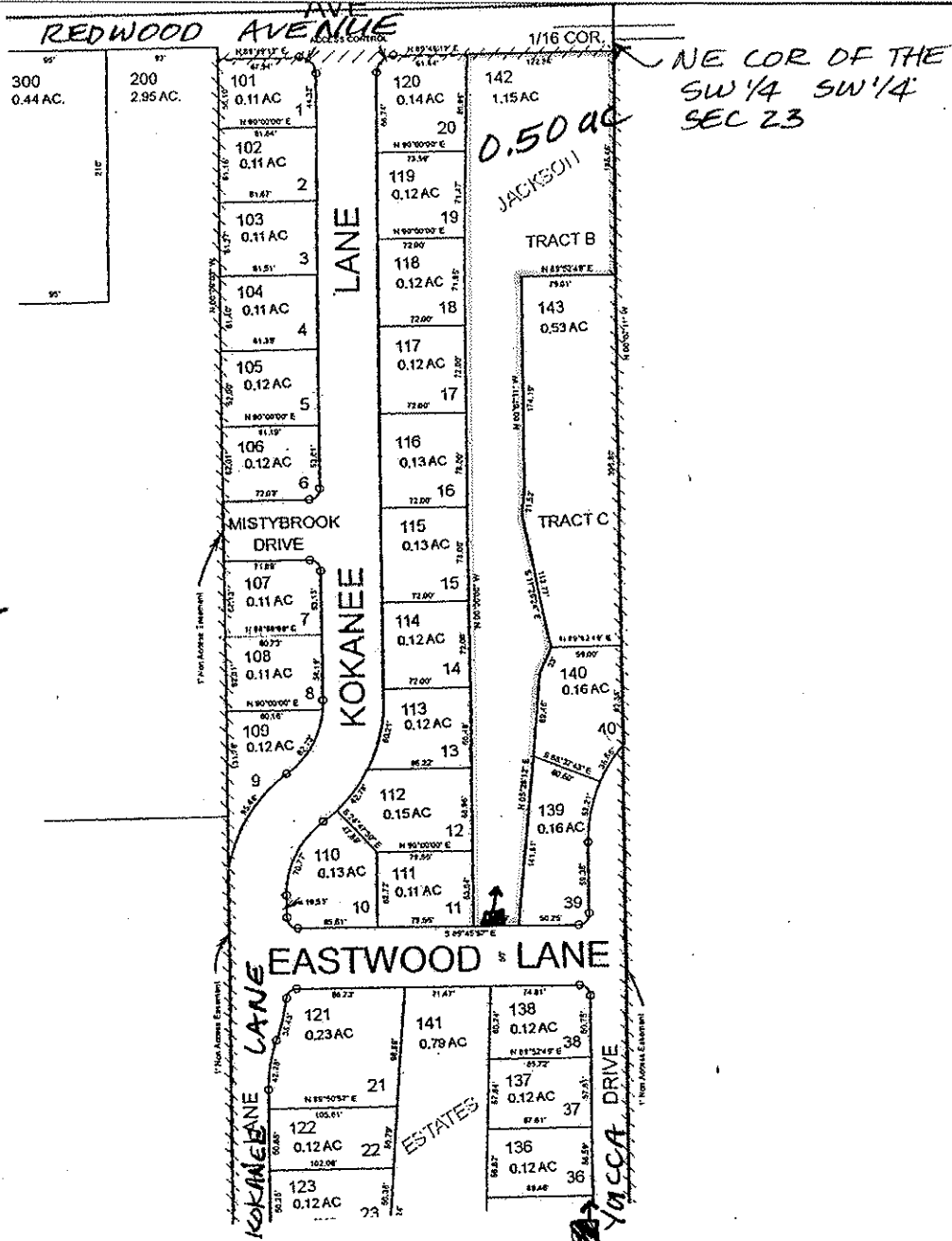
Inspected By: Donald E Miller Date: 9-15-14

Instructions: Attach and label the corresponding final proof map.

SW 1/4 SW 1/4 Section 23, T 36 S, R 6 W, WM

Josephine County, Oregon

Scale: 1" = 200'



FINAL PROOF MAP

CITY OF GRANTS PASS

TAX LOT #: 142 0.50 ACRES

GRANTS PASS ID

DIN: 2010-16

**CLAIM OF BENEFICIAL USE
Site Report**

Transfer Number: T-7698

District Internal Notice #: 2010-379

User Name: PAUL MARTIN

Situs: ³¹⁹⁵~~3202~~ HELMS ROAD

Place of Use:

USE	TWP	RNG	SEC	QTR	QTR	TAX LOT	TOTAL AC
IRR	36 S	6 W	32	SW	NW	1100	0.93
<i>IRR</i>	<i>36 S</i>	<i>6 W</i>	<i>32</i>	<i>NW</i>	<i>SW</i>	<i>1100</i>	<i>0.57</i>

District Conveyance System:

Description of Delivery System: Pumps from slough

Headgate: H-000134

Canal: JP LATERAL/HIGHLINE CANAL

Beneficial Use:

Description of Beneficial Use: Pasture & trees

Method Used to Calculate Beneficial Use: VISUAL

User Interviewed: Yes No
Beneficial Use Made as Authorized Yes No

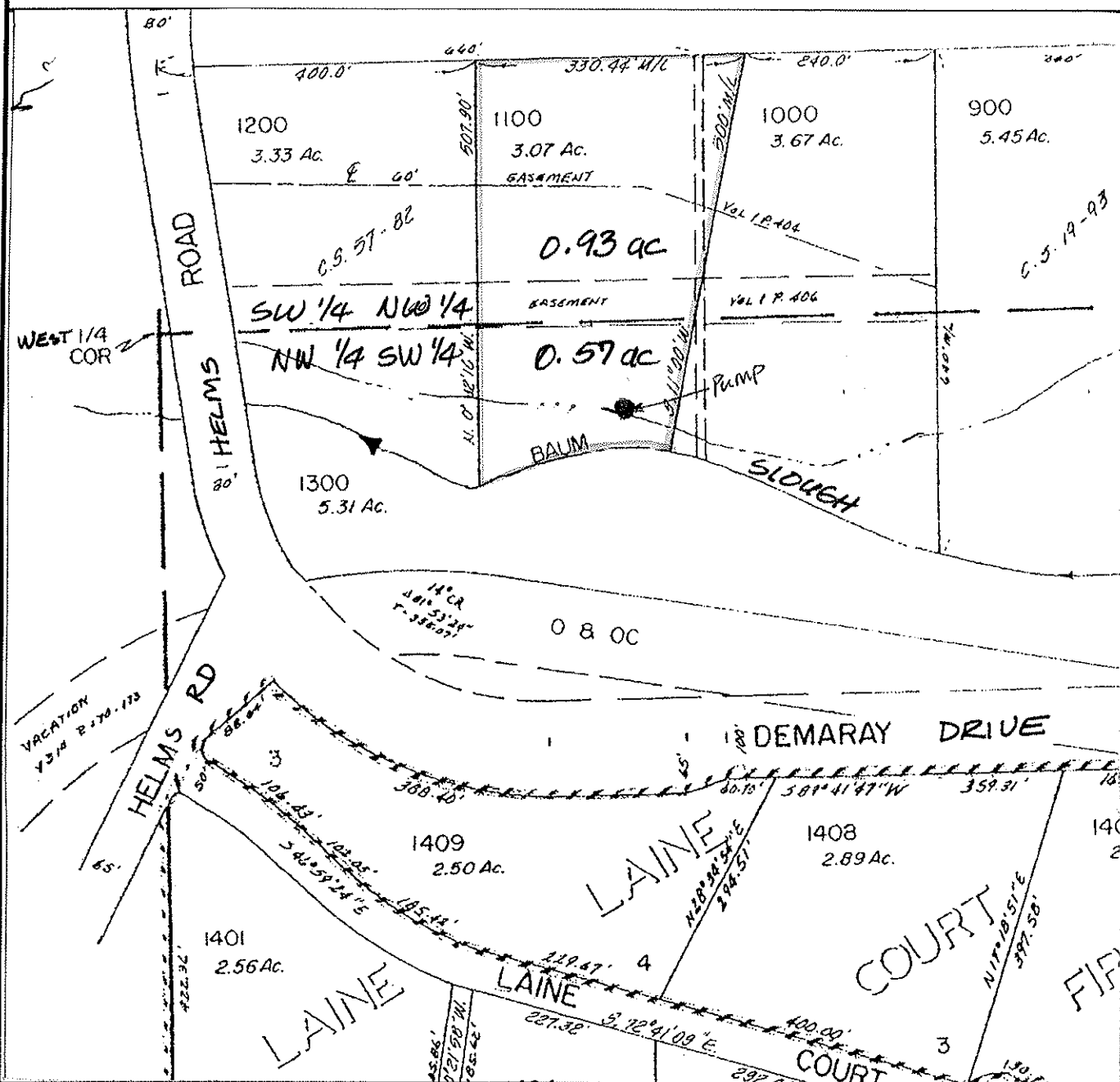
Description of Beneficial Use if Less than Authorized: _____

Inspected By: Donald E Miller Date: 9-16-14

Instructions: Attach and label the corresponding final proof map.

SW 1/4 NW 1/4 Section 32, T 36 S, R 6 W, WM
 and NW 1/4 SW 1/4 Sec 32, T 36 S, R 6 W, WM
 Josephine County, Oregon

Scale: 1" = 200'



FINAL PROOF MAP

PAUL MARTIN

SW NW = 0.93

TAX LOT #: 1100

NW SW = 0.57 ACRES

GRANTS PASS ID

DIN: 2010-379