

COPY



Oregon Water Resources Department
725 Summer Street NE, Suite A
Salem, Oregon 97301-1271
(503) 986-0900
www.wrd.state.or.us

Application for Water Right
Transfer

Please type or print legibly in dark ink. If your application is incomplete or inaccurate, we will return it to you. If any requested information does not apply to your application, insert "n/a". Please read and refer to the instructions when completing your application. A summary of review criteria and procedures that are generally applicable to these applications is available at www.wrd.state.or.us/publication/reports/index.shtml.

APPLICATION FOR:

Please check one
[checked] Water Right Transfer
[] Historic Change in POD
[] To Instream Use
[] Other Transfer
[] Temporary Transfer (number of years)
[] Permit Amendment
[] Drought Transfer
[] Point of Diversion Change Due to Government Action

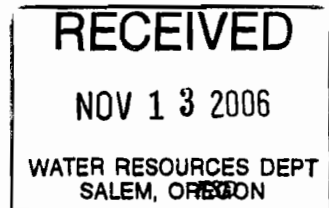
1. APPLICANT INFORMATION

Name: Edmund Duyck
Address: 2020 SW 325th Avenue
Hillsboro OR 97123
Phone: 503-648-5372
*Optional information

2. AGENT INFORMATION

(The agent listed is authorized to represent the applicant in all matters relating to this transfer application)

Name: N/A
Address:
Phone:
*Optional information



3. TYPE OF CHANGE PROPOSED

Please check all that apply

Point of Diversion or Appropriation	Place of Use	Character of Use (n/a for Permit Amendments)
<input type="checkbox"/> Change (The old point of diversion or appropriation will not be used for the portion of the water right affected by the transfer.) <input type="checkbox"/> Additional (Both the old and new points of diversion or appropriation will be used for the portion of the water right affected by the transfer.) <input type="checkbox"/> Historic Point of Diversion (Unauthorized point of diversion used for more than 10 years.) <input type="checkbox"/> Surface Water to Ground Water (A new point of appropriation will be used instead of the old point of diversion and not as an additional point of appropriation.)	<input checked="" type="checkbox"/> All, or a portion, of the right will be exercised at a different location than currently authorized. (Use of water at the current location will be discontinued.) <input type="checkbox"/> Exchange (Water from another source will be used in exchange for supplying an equal amount of replacement water to that source.)	<p align="center">Proposed new use:</p> <input type="checkbox"/> Irrigation <input type="checkbox"/> Municipal <input type="checkbox"/> Quasi-municipal <input type="checkbox"/> Commercial <input type="checkbox"/> Industrial <input type="checkbox"/> Instream (complete Supplemental Form B) <input type="checkbox"/> Domestic (indicate number of households) _____ <input type="checkbox"/> Other _____ <input type="checkbox"/> Substitution (A supplemental ground water right will be substituted for a primary surface water right.)

Reason for changes: Sold property with agreement to move irrigation right from property within 5 years. Moving rights to previously non-irrigated land.

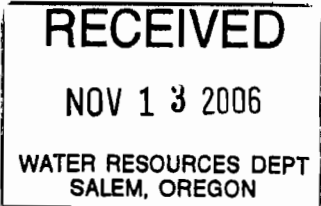
Describe the **current** water delivery system. Include information on the pumps, canals, pipelines and sprinklers used to divert, convey and apply the water at the authorized place of use.

The description must be sufficient to demonstrate that the full quantity of water to be transferred can be conveyed from the authorized source and applied at the authorized location and that the applicant is ready, willing, and able to exercise the right. (Not applicable to applications for Permit Amendments.)

The 30 hp pump is rated at 325 gpm at 244 TDH. Mr. Duyck has approximately 2000 feet of 5"-diameter portable mainline, 800 feet of 4"-diameter laterals and 8000 feet of 3"-diameter laterals.

System capacity: 0.72 cubic feet per second (cfs)

Attach one or more Evidence of Use Affidavits (Supplemental Form A) demonstrating that each of the right(s) involved in the transfer have been exercised in the last five years or that a presumption of forfeiture for non-use could be rebutted. (Not applicable to applications for Permit Amendments.)



5. PROPOSED CHANGES TO THE WATER RIGHT

A separate page providing the information in this section must be completed for each certificate, permit, decree, or other right involved in the proposed transfer.

Certificate Number or other identifying number from **Section 4:** 68698

Location of Proposed Point(s) of Diversion or Point(s) of Appropriation:

Township		Range		Mer	Sec	¼ ¼ Section	Gov't Lot or DLC	Survey Coordinates (coordinates from a recognized survey corner)

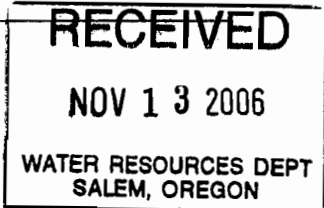
Attach additional copies as necessary to describe locations of other proposed points of diversion or appropriation. Clearly mark each of the additional copies with the appropriate Certificate Number or other identifying number. Not applicable to applications for transfers to instream water rights.

Location of Proposed Place of Use:

Township		Range		Mer	Sec	¼ ¼ Section	Gov't Lot or DLC	Acres (if applicable)
1	S	3	W	W	2	SW SE	DLC 50	3.92



Attach additional copies as necessary to describe locations of other proposed places of use. Clearly mark each of the additional copies with the appropriate Certificate Number or other identifying number. Not applicable to applications for transfers to instream water rights.

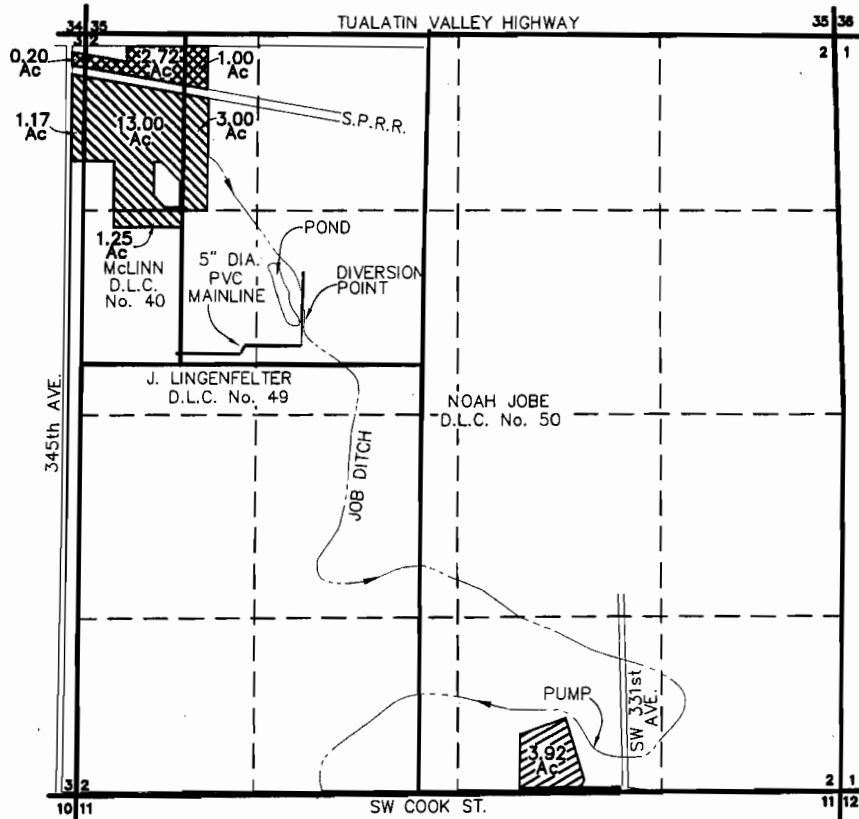
Remarks: _____



TRANSFER APPLICATION

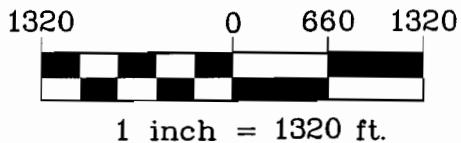
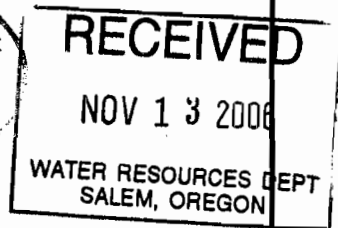
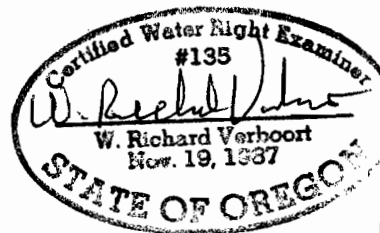
FOR EDMUND DUYCK
 LOCATED IN SECTIONS 2 & 3, T1S, R3W, WM.
 WASHINGTON COUNTY, OREGON

 = FROM (3.92 Ac.)
 = TO (3.92 Ac.)



THIS MAP WAS PREPARED FOR THE PURPOSE OF IDENTIFYING THE LOCATION OF A WATER RIGHT ONLY AND IS NOT INTENDED TO PROVIDE LEGAL DIMENSIONS OR LOCATION OF PROPERTY OWNERSHIP LINES.

MAP BASE:
 CERTIFICATION MAP 68698
 ASSESSOR MAPS T1S R3W S2-A,B,C,D



 Stuntzner Engineering & Forestry, LLC COOS BAY * FOREST GROVE * BROOKINGS	Stuntzner Engineering & Forestry, LLC ENGINEERING * LAND SURVEYING * FORESTRY PLANNING * WATER RIGHTS
	2137 19TH AVENUE FOREST GROVE, OREGON 97116 TEL: (503) 357-5717 FAX: (503) 357-5698 E-MAIL: INFO@STUNTZNER.COM
PROJECT: DUYCK DRAWING No.: 3062039 Duyck Transfer Application	DATE: OCT. 10, 2006 DRAWN BY: Don W. Jones



*Property in
Washington County*

LEGEND
1 - Field
0.00 - Calc Acres
0.00 - FSA Acres



400 0 400 800 1200 Feet

F 10265 2002