



Oregon Water Resources Department
 725 Summer Street NE, Suite A
 Salem Oregon 97301-1266
 (503) 986-0900
 www.wrd.state.or.us

Application for District Permanent Water Right Transfer

Please type or print legibly in dark ink. If your application is incomplete or inaccurate, we will return it to you. If any requested information does not apply to your application, insert "N/A" to indicate "Not Applicable." As you complete this form, please refer to notes and guidance included on the application. A summary of review criteria and procedures that are generally applicable to the application is available at www.wrd.state.or.us/OWRD/PUBS/forms.shtml#app_criteria_review.

Change in Place of Use Only

1. APPLICANT INFORMATION

RECEIVED BY OWRD
 NOV 28 2014
 SALEM, OR

District: Hermiston Irrigation District

Address: 366 E Hurlburt Ave

City: Hermiston

State: OR

Zip: 97838

Phone: 541-567-3024

Fax: 541-564-1069

E-Mail address: hid@eoni.com

2. PROPOSED CHANGE(S) TO WATER RIGHT(S)

- List **all** water rights to be affected by this transfer. Indicate the certificate, permit, decree or other identifying number(s) in the table below: *(Attach additional pages as necessary.)*

	Certificate	Permit / Previous Transfer	Decree
1.	89006	-	
2.		-	
3.		-	
4.		-	
5.		-	
6.		-	

3. ATTACHMENTS

*Check each of the following attachments included with this application.
The application will be returned if all required attachments are not included.*

<p>Supplemental Form A – Description of Proposed Change(s) to a Water Right</p> <p><input type="checkbox"/> A <u>separate</u> Supplemental Form A is enclosed for <u>each</u> water right to be affected by this transfer.</p> <p>Map</p> <p><input checked="" type="checkbox"/> Permanent Transfer A map meeting the requirements of OAR 690-385-3300 must be included but need not be prepared by a Certified Water Right Examiner (CWRE).</p>	<p>Fees:</p> <p><input checked="" type="checkbox"/> Amount enclosed: <u>\$1,000.00</u> See the Department's Fee Schedule at www.wrd.state.or.us or call (503) 986-0900.</p>
---	---

RECEIVED BY OWRD

NOV 28 2014

SALEM, OR

4. SIGNATURES

The district certifies the following:

- (1) The water rights proposed for transfer are water rights subject to transfer and are not subject to forfeiture for nonuse under ORS 540.610;
- (2) Each user affected by the proposed transfer has provided written authorization for the transfer and such authorization is on file with the district; and
- (3) On behalf of the district, I affirm to the best of my knowledge the information contained in this application is true and accurate.

Jeremy Bolen
District Manager signature

Jeremy Bolen
name (print)

11-14-14
date

OR

Authorized District Representative signature

name (print)

date

Before submitting your application to the Department, be sure you have:

- Answered each question completely.
- Included all the required attachments.
- Included a check payable to the Oregon Water Resources Department for the appropriate amount.

Hermiston Irrigation District
366 E Hurlburt Ave
Hermiston, OR 97838
Phone: 541-567-3024 Fax: 541-564-1069

RECEIVED BY OWRD

Notice of Transfer
 District Petition (ORS 540.580)

NOV 28 2014

1. **CERTIFICATE:** 89006

SALEM, OR

2. **TYPE OF USE:** Irrigation

3. **LOCATION OF AUTHORIZED PLACE OF USE: (Present User)**

Name	Legal Description	HID #	Acres
Palacios, David D & Rhina	5N2834 SE ¼ NW ¼ 802	2014-01	.60
11 th & Elm Properties LLC	4N2804 SE ¼ SE ¼ 1600	2014-02	2.74
Dopps, Kenneth & Kathleen	4N2820 SE ¼ SE ¼ 800	2014-02	1.06
Hensel, Shirley	4N2803 SE ¼ NW ¼ 703	2014-02	3.6
Hensel, Shirley	4N2803 SE ¼ NW ¼ 702	2014-02	1.6
Total			9.60

4. **LOCATION OF PROPOSED PLACE OF USE: (Proposed User)**

Name	Legal Description	HID #	Acres
Jaimes, Veronica & Lugo, Precious	5N2932 NE ¼ SW ¼ 500	2014-01	.60
Dopps, Kenneth & Kathleen	4N2820 SE ¼ SE ¼ 1100	2014-02	9.0
Total			9.60


ITEMS ATTACHED:

- a) Copy of Notice Filed with Regional Watermaster, and maps of "From" and "To" lands.
- b) District Boundaries
Description and map already on file with OWRD's office in Salem.

6. REGIONAL WATERMASTER'S OFFICE:

All notices and maps enclosed in this petition have been filed with the Regional Watermaster's office two weeks before any changes were made. They will receive a copy of this petition for their files.

Hermiston Irrigation District (petitioner) hereby states that the maps and petitions are accurate to the best of our knowledge.



Jeremy Bolen, Manager

3-31-14

Date:

RECEIVED BY OWRD

NOV 28 2014

SALEM, OR



Oregon Water Resources Department
 725 Summer Street NE, Suite A
 Salem, Oregon 97301-1266
 (503) 986-0900
 www.wrd.state.or.us

Notice of District Permanent Water Right Transfer

Filing of this notice must occur prior to making the change and must be included in the district's permanent transfer application, which is due no later than the end of the calendar year.

1. APPLICANT INFORMATION

District: Hermiston Irrigation District

Contact Person: Jeremy Bolen

Phone: 541-567-3024

Mailing Address: 366 E Hurlburt Ave

City: Hermiston State: OR

Zip: 97838

*Fax: 541-564-1069

*E-Mail address: hid@eoni.com

**Optional information*

District Internal Notice Number (DINN): HID 2014-01

RECEIVED BY OWRD

NOV 28 2014

SALEM, OR

2. PROPOSED CHANGE(S) TO WATER RIGHT(S)

Pursuant to ORS 540.580 and OAR Chapter 690, Division 385, the district is providing the Water Resources Department this notice of a proposed change in place of use prior to making the change. The district proposes to change the place of use for the following water rights:

CERTIFICATE NUMBER	PERMIT or TRANSFER NUMBER	DECREE (name, volume, and page)
89006	-	N/A
	-	
	-	

3. AUTHORIZED POINTS OF DIVERSION (POD) OR APPROPRIATION (POA)

The authorized point(s) of diversion (POD) or appropriation (POA) for the water rights affected by this notice are as follows:

DECREE or CERTIFICATE	PERMIT or TRANSFER	POD / POA #	LOCATION – MEASURED DISTANCES
89006	-	Maxwell	NW 1/4 SW 1/4 Sec. 28, T4N, R28E WM
	-		
	-		

4. PROPOSED CHANGE TO THE WATER RIGHT

The district proposes to change the place of use of the described water rights from the authorized location listed in Table I to the location listed in Table II.

TABLE I - AUTHORIZED PLACE OF USE (POU)

CERTIFICATE DECREE or PERMIT	POD / POA #	PRIORITY DATE	USE	LEGAL DESCRIPTION							ACRES	USER NAME
				TWP	RNG	SEC	QQ	DLC	GOV'T LOT	TAX LOT		
89006		2/25/1905	IR	5 N	28 E	34	SE NW		6 AF	802	.60	Palacios, David D & Rhina
TOTAL:											.60	

TABLE II - PROPOSED PLACE OF USE (POU)

CERTIFICATE DECREE or PERMIT	POD / POA #	PRIORITY DATE	USE	LEGAL DESCRIPTION							ACRES	USER NAME
				TWP	RNG	SEC	QQ	DLC	GOV'T LOT	TAX LOT		
89006			IR	5 N	29 E	32	NE SW		6 AF	500	.60	Jaimes, Veronica & Lugo, Precious
TOTAL:											.60	

RECEIVED BY OWRD
NOV 28 2014
SALEM, OR

5. MAPS

- Enclosed is a map for the proposed change in place of use meeting the standards of OAR Chapter 690, Division 385.
- The water rights affected by this notice are not subject to forfeiture for nonuse under ORS 540.610.
- Each user affected by the proposed transfer has provided written authorization for the transfer and such authorization is on file with the district.
- The undersigned understand and acknowledge that the proposed change in place of use is subject to the approval of the Water Resources Department. The undersigned also understand and acknowledge that if the Water Resources Department finds the change in place of use allowed by the district under this notice results in injury to an existing water right, the Department may direct the district to cease delivery of water to the proposed place of use or direct the district to mitigate the injury.

6. SIGNATURES

I certify that to the best of my knowledge the information contained in this Notice of District Permanent Transfer is true and accurate.

Jeremy Belen
 Signature of District Manager
 or Authorized Representative

3-31-14
 Date

Jeremy Belen
 Type or Print Name of District Manager
 or Authorized Representative

RECEIVED BY OWRD

NOV 28 2014

SALEM, OR

 Signature of User
 (authorized place of use)

 Date

 Signature of User
 (proposed place of use)

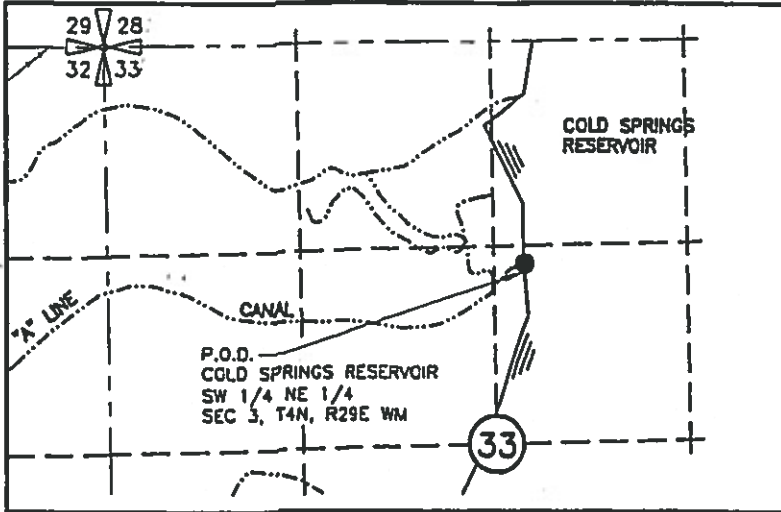
 Date

INSTRUCTIONS FOR FILING NOTICE:

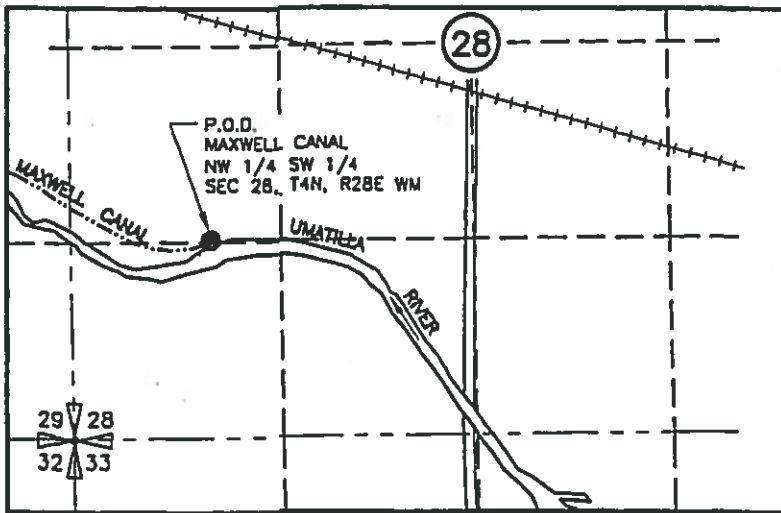
- 1) Pursuant to OAR 690-385-4100(3), the district shall deliver this Notice Form and Map(s) to the local Watermaster prior to delivering water to the proposed place of use.
- 2) Pursuant to OAR 690-385-4100(4), the district also shall concurrently deliver a copy of only the Notice Form (the inclusion of maps is not necessary) to:
 Oregon Water Resources Department
 Transfer Section
 725 Summer Street NE, Suite A
 Salem, OR 97301-1271

The Water Resources Department shall publish a summary of the Notice of District Permanent Transfer in the Department's weekly publication for the purpose of providing public notice of the change in place of use.

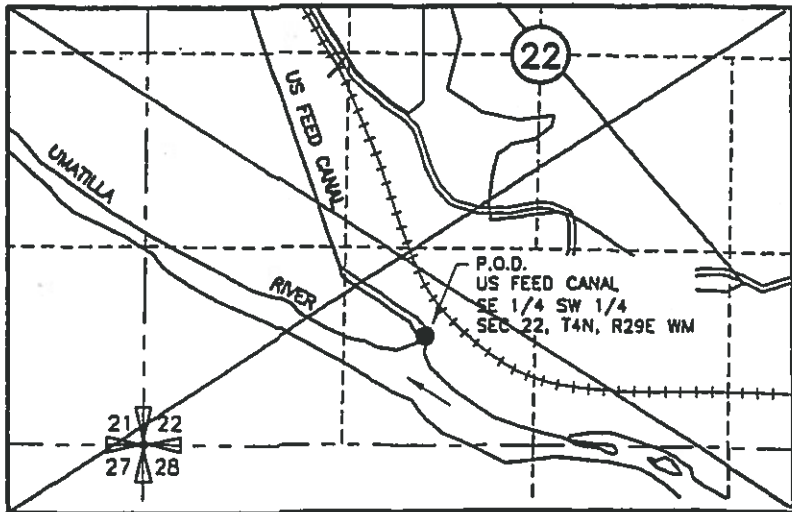
P.O.D. "A" LINE CANAL



P.O.D. MAXWELL CANAL



P.O.D. US FEED CANAL



RECEIVED BY OWRD

NOV 28 2014

SALEM, OR



0 1320 2640



SCALE IN FEET



UMATILLA COUNTY, OR

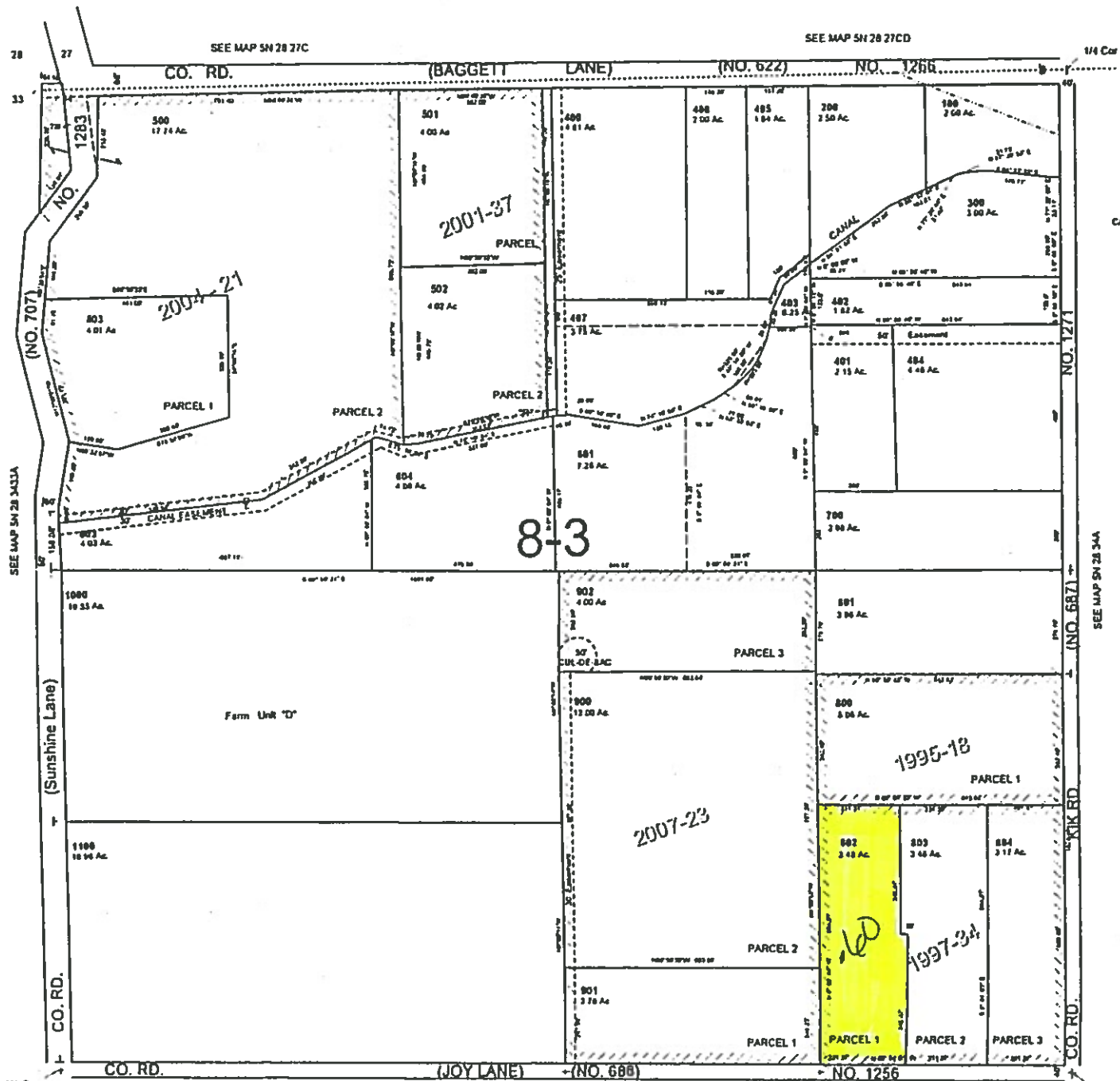
SCALE: 1" = 200-400

21420545

AERIAL PHOTO NO. NZ-1P-104



From
Lands



CANCELLED
TL 802
805
808
809

8-3

1995-18

2007-23

2001-37

2004-21

60

1997-34

RECEIVED BY OWRD

NOV 28 2014

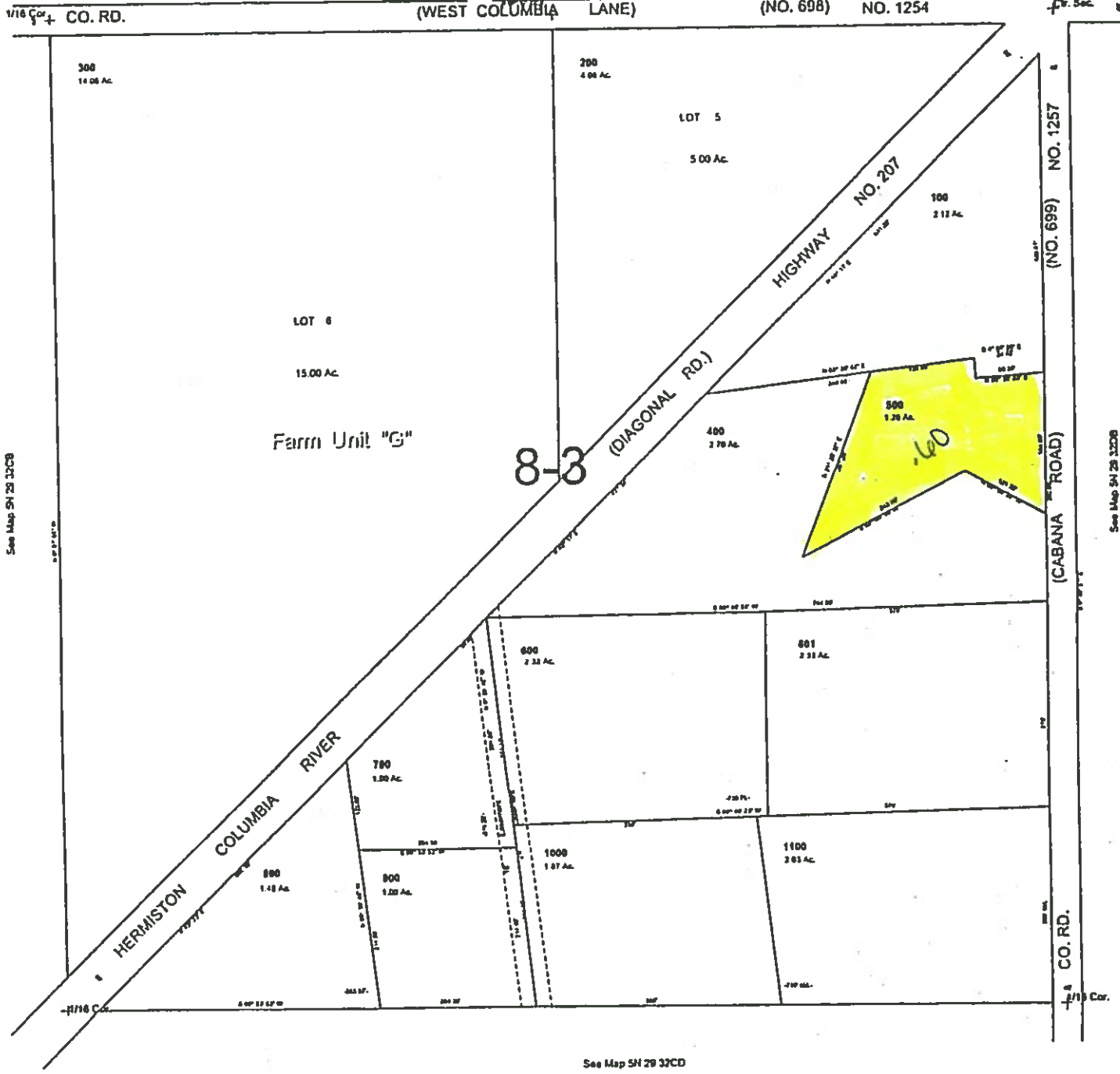
SALEM, OR

TO
Lands

Scale 1=400

See Map 5N 29 32

↑
N



See Map 5N 29 32CB

See Map 5N 29 32CB

See Map 5N 29 32CD

RECEIVED BY OWRD

NOV 28 2014

SALEM, OR

5N 29 32CA



Oregon Water Resources Department
 725 Summer Street NE, Suite A
 Salem, Oregon 97301-1266
 (503) 986-0900
 www.wrd.state.or.us

Notice of District Permanent Water Right Transfer

Filing of this notice must occur prior to making the change and must be included in the district's permanent transfer application, which is due no later than the end of the calendar year.

1. APPLICANT INFORMATION

District: Hermiston Irrigation District

Contact Person: Jeremy Bolen

Phone: 541-567-3024

Mailing Address: 366 E Hurlburt Ave

City: Hermiston State: OR

Zip: 97838

*Fax: 541-564-1069

*E-Mail address: hid@eoni.com and/or jeremy@hermistonid.org

**Optional information*

District Internal Notice Number (DINN): HID 2014-02

2. PROPOSED CHANGE(S) TO WATER RIGHT(S)

Pursuant to ORS 540.580 and OAR Chapter 690, Division 385, the district is providing the Water Resources Department this notice of a proposed change in place of use prior to making the change. The district proposes to change the place of use for the following water rights:

CERTIFICATE NUMBER	PERMIT or TRANSFER NUMBER	DECREE (name, volume, and page)
89006	-	Maxwell Canal 1370' N 1000' E of SW corner of Sec. 28, T4N, 28E, NW1/4 of SW1/4
89006	-	A-Canal 1490' S and 2840' E from NW corner, Sec. 3, T4N, 29E, W.M
0	-	

3. AUTHORIZED POINTS OF DIVERSION (POD) OR APPROPRIATION (POA)

The authorized point(s) of diversion (POD) or appropriation (POA) for the water rights affected by this notice are as follows:

DECREE or CERTIFICATE	PERMIT or TRANSFER	POD / POA #	LOCATION – MEASURED DISTANCES
89006	-		
	-		
	-		

RECEIVED BY OWRD

NOV 28 2014

4. PROPOSED CHANGES TO THE WATER RIGHT

The district proposes to change the place of use of the described water rights from the authorized location listed in Table I to the location listed in Table II.

TABLE I – AUTHORIZED PLACE OF USE (POU)												
CERTIFICATE DECREE or PERMIT	POD / POA #	PRIORITY DATE	USE	LEGAL DESCRIPTION							ACRES	USER NAME
				TWP	RNG	SEC	QQ	DLC	GOV'T LOT	TAX LOT		
89006			IR	4 N	28 E	04	SE SE	6AF		1600	2.74	11 TH & Elm Properties LLC
89006			IR	4 N	28 E	20	SE SE	6AF		800	1.06	Dopps, Kenneth & Kathleen
89006			IR	4 N	28 E	03	SE NW	6AF		703	3.6	Hensel, Shirley
89006			IR	4 N	28 E	03	SE NW	6AF		702	1.6	Hensel, Shirley
TOTAL:											9.00	

TABLE II – PROPOSED PLACE OF USE (POU)												
CERTIFICATE DECREE or PERMIT	POD / POA #	PRIORITY DATE	USE	LEGAL DESCRIPTION							ACRES	USER NAME
				TWP	RNG	SEC	QQ	DLC	GOV'T LOT	TAX LOT		
89006			IR	4 N	28 E	20	SE SE	6AF		1100	9.00	Dopps, Kenneth & Kathleen
TOTAL:											9.00	

5. MAPS

- Enclosed is a map for the proposed change in place of use meeting the standards of OAR Chapter 690, Division 385.
- The water rights affected by this notice are not subject to forfeiture for nonuse under ORS 540.610.
- Each user affected by the proposed transfer has provided written authorization for the transfer and such authorization is on file with the district.
- The undersigned understand and acknowledge that the proposed change in place of use is subject to the approval of the Water Resources Department. The undersigned also understand and acknowledge that if the Water Resources Department finds the change in place of use allowed by the district under this notice results in injury to an existing water right, the Department may direct the district to cease delivery of water to the proposed place of use or direct the district to mitigate the injury.

6. SIGNATURES

I certify that to the best of my knowledge the information contained in this Notice of District Permanent Transfer is true and accurate.

Jeremy Bolen
 Signature of District Manager
 or Authorized Representative

3-31-14
 Date

Jeremy Bolen
 Type or Print Name of District Manager
 or Authorized Representative

 Signature of User
 (authorized place of use)

 Date

 Signature of User
 (proposed place of use)

 Date

RECEIVED BY OWRD

NOV 28 2014

SALEM, OR

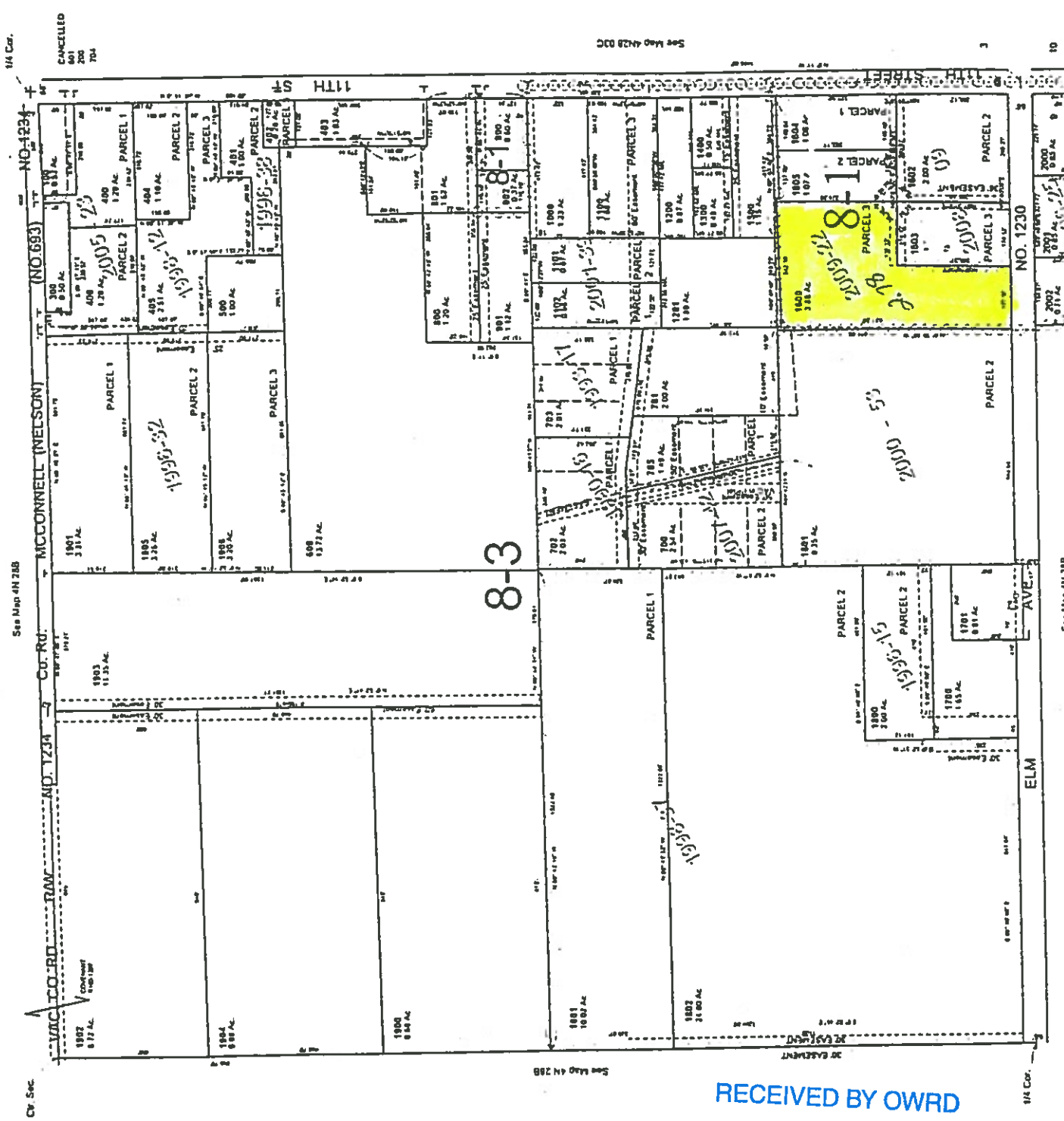
INSTRUCTIONS FOR FILING NOTICE:

- 1) Pursuant to OAR 690-385-4100(3), the district shall deliver this Notice Form and Map(s) to the local Watermaster prior to delivering water to the proposed place of use.
- 2) Pursuant to OAR 690-385-4100(4), the district also shall concurrently deliver a copy of only the Notice Form (the inclusion of maps is not necessary) to:
 Oregon Water Resources Department
 Transfer Section
 725 Summer Street NE, Suite A
 Salem, OR 97301-1271

The Water Resources Department shall publish a summary of the Notice of District Permanent Transfer in the Department's weekly publication for the purpose of providing public notice of the change in place of use.

FROM 4N2804D 1600

SCALE: 1" = 200' 400'



RECEIVED BY OWRD

NOV 28 2014

SALEM, OR

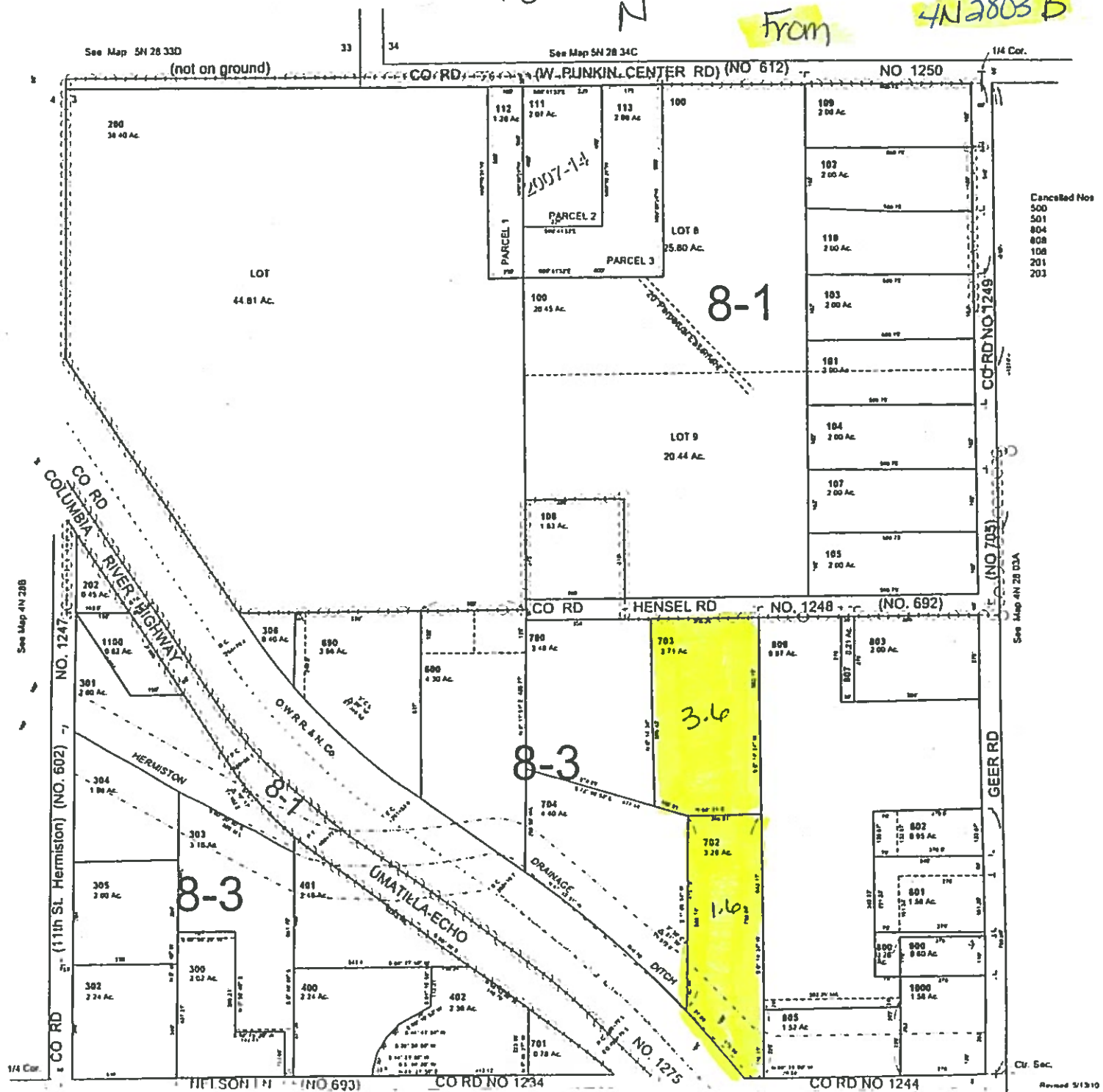
UMATILLA COUNTY

SCALE : 200' = 400'



AERIAL PHOTO NO 1P-121

From 4N2803 B



SALEM, OR
NOV 28 2014

RECEIVED BY OWRD

UMATILLA COUNTY

SCALE 1" = 200' = 400'

FROM

4N 28 20D 1100

See Map 4N 28 20A



CANCELLED
TL 400
508

See Map 4N 28 21C

See Map 4N 28 20C

RECEIVED BY OWRD

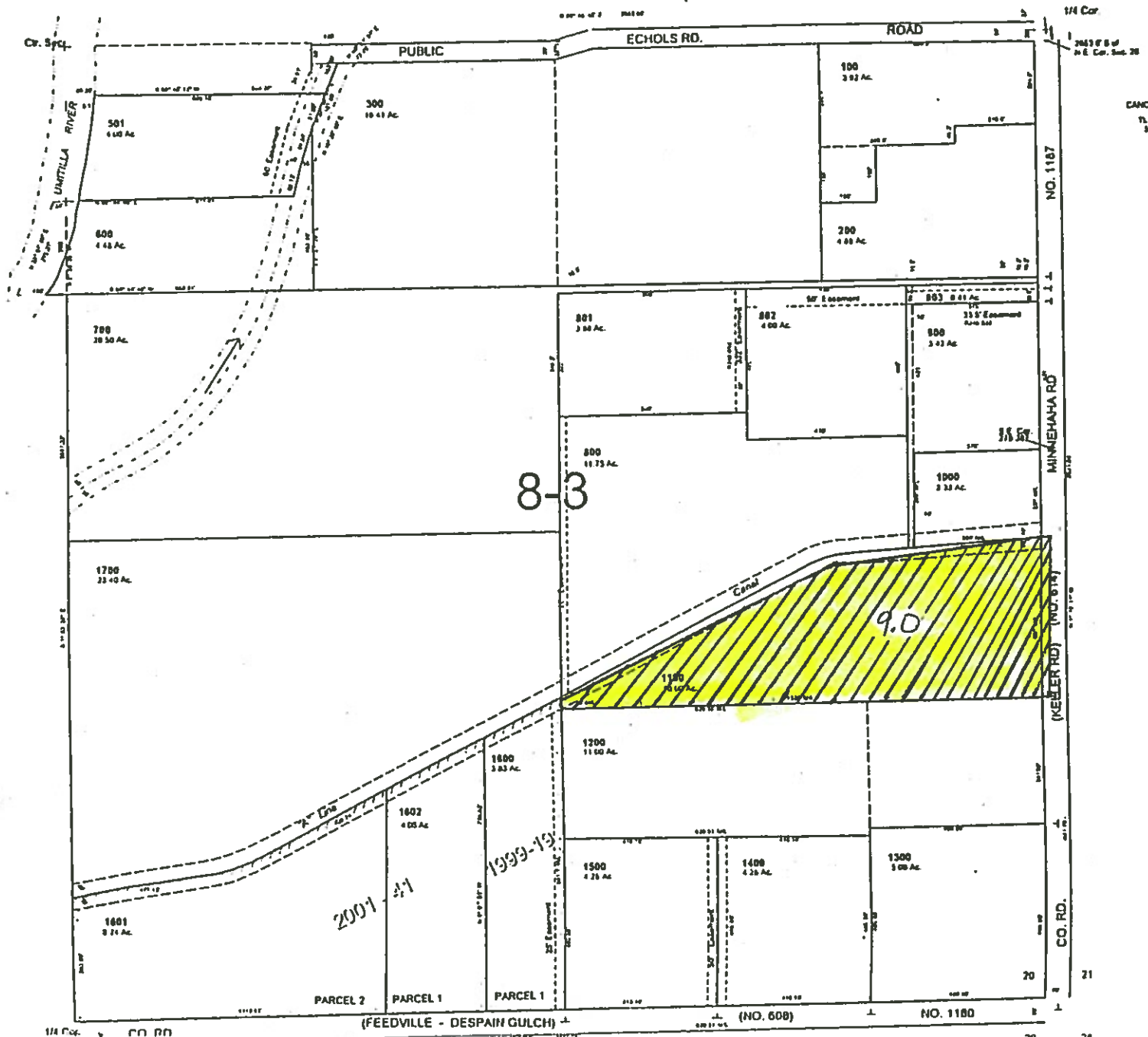
NOV 28 2014

SALEM, OR

SCALE 200' 400'

100' 714000' 1100

See Map 4N 28 20A



CANCELLED
71 400
500

See Map 4N 28 21C

RECEIVED BY OWRD
NOV 28 2014
SALEM, OR