

Certificate Number or other identifying number: 74145

RECEIVED BY OWRD

Provided the district filed notice of a change in place of use pursuant to OAR 690-385-4100, reference the District Internal Notice Number (DINN) used to describe the change(s) to be made permanent by this transfer.

DEC 19 2014

Government lot (GOV'T LOT) and donation land claim numbers (DLC) must be included in the tables below only if the information is reflected on the existing water right.

SALEM, OR

**TABLE I. -AUTHORIZED PLACE OF USE**

TABLE I. -AUTHORIZED PLACE OF USE										
POD / POA #	PRIORITY DATE	USE	LEGAL DESCRIPTION					ACRES	USER NAME	DINN
			TWP	RNG	SEC	QQ	TAX LOT			
3	9/1/1899	IRR	16	12	15	SE/NW	00101	1.00	Steve Hanson	2014-1
3	9/1/1899	IRR	16	12	29	NW/NE	00302	0.30	Fred Nicoll	2014-2
3	9/1/1899	IRR	16	12	29	NE/SW	03800	0.36	Tim & Barbara Tennis	2014-3
3	9/1/1899	IRR	16	12	32	NE/NE	00200	0.34	Alexander & Christy Chang	2014-4
3	9/1/1899	IRR	17	12	9	NW/NW	01400	0.34	Frank & Nancy McKim	2014-5
3	9/1/1899	IRR	17	12	17	NW/SE	01300	0.28	Ulrich & Catherine Boeschow	2014-6
3	9/1/1899	IRR	16	12	29	NW/NE	00304	0.48	Kevin & Sheila Crew	2014-7
3	9/1/1899	IRR	15	12	36	NW/SE	05300	0.34	Tim & Tracie Cooper	2014-8
3	9/1/1899	IRR	15	12	36	NE/SE	00400	0.18	Jon & Felicity Tassie	2014-9
3	9/1/1899	IRR	16	12	32	SE/SW	00712	0.30	Bernard & Karen Murphy	2014-10
3	9/1/1899	IRR	17	12	9	SW/SW	00102	1.74	Community of Christ Church	2014-11
3	9/1/1899	IRR	16	12	29	NE/NE	00101	0.43	Chris Perret	2014-12
3	9/1/1899	IRR	17	12	3	SW/SW	00401	5.00	Eugene & Emarine Mayea	2014-13
3	9/1/1899	IRR	17	12	5	SE/NW	02500	0.08	Zeke Creek	2014-14
			17	12	5	SW/NE	02500	0.10	Zeke Creek	2014-14
3	9/1/1899	IRR	16	12	30	SE/SE	00800	0.18	Raymond Lansing/Angelina Montoya	2014-15
3	9/1/1899	IRR	16	12	30	SE/SE	00809	0.13	Raymond Lansing/Angelina Montoya	2014-15

3	9/1/1899	IRR	16	12	28	SW/SW	04800	0.69	Andrew & Jennifer Peterson	2014-16
3	9/1/1899	IRR	17	12	3	NE/SW	00103	0.61	Duane Schofield	2014-17
3	9/1/1899	IRR	17	12	3	NW/SW	00107	0.39	Duane Schofield	2014-18
3	9/1/1899	IRR	17	12	5	SE/NW	00900	0.59	Melanie Kent	2014-19
3	9/1/1899	IRR	16	12	27	SW/SE	00700	0.28	Chris Rattigan/Philp Rhodus	2014-20
3	9/1/1899	IRR	17	12	8	SW/SE	02300	0.25	Swalley Irrigation District	2014-21
3	9/1/1899	IRR	16	12	29	NE/SE	01204	0.65	Catherine Cruger	2014-22
3	9/1/1899	IRR	16	12	29	SW/SE	01103	0.63	Dale & Gail Leshaw	2014-23
								15.67		

RECEIVED BY OWRD  
DEC 19 2014  
SALEM, OR

Certificate Number or other identifying number: 74145

RECEIVED BY OWRD

DEC 19 2014

SALEM, OR

Provided the district filed notice of a change in place of use pursuant to OAR 690-385-4100, reference the District Internal Notice Number (DINN) used to describe the change(s) to be made permanent by this transfer.

Government lot (GOVT LOT) and donation land claim numbers (DLC) must be included in the tables below only if the information is reflected on the existing water right.

**TABLE II. - PROPOSED PLACE OF USE**

POD/ POA #	PRIORITY DATE	USE	LEGAL DESCRIPTION					ACRES	USER NAME	DINN
			TWP	RNG	SEC	QQ	TAX LOT			
3	9/1/1899	IRR	16	12	16	SE/NE	00200	1.00	Steve Hanson	2014-1
3	9/1/1899	IRR	16	12	29	NW/NE	00302	0.30	Fred Nicoll	2014-2
3	9/1/1899	IRR	16	12	29	NE/SW	03800	0.36	Tim & Barbara Tennis	2014-3
3	9/1/1899	IRR	16	12	32	NE/NE	00200	0.34	Alexander & Christy Chang	2014-4
3	9/1/1899	IRR	17	12	09	NW/NW	01400	0.34	Frank & Nancy McKim	2014-5
3	9/1/1899	IRR	17	12	17	NW/SE	01300	0.28	Ulrich & Catherine Bieschow	2014-6
3	9/1/1899	IRR	16	12	29	NW/NE	00304	0.48	Kevin & Sheila Crew	2014-7
3	9/1/1899	IRR	15	12	36	NW/SE	05300	0.34	Tim & Tracie Cooper	2014-8
3	9/1/1899	IRR	15	12	36	NE/SE	00400	0.18	Jon & Felicity Tassie	2014-9
3	9/1/1899	IRR	16	12	32	SE/SW	00712	0.30	Bernard & Karen Murphy	2014-10
3	9/1/1899	IRR	17	12	09	SW/SW	00102	0.25	Community of Christ Church	2014-11
			17	12	08	SE/SE	00102	1.49	Community of Christ Church	2014-11
3	9/1/1899	IRR	16	12	29	NE/NE	00101	0.43	Chris Perret	2014-12
3	9/1/1899	IRR	17	12	04	NE/NW	00221	4.90	Nicholas & Jessica Wilkinson	2014-13
3	9/1/1899	IRR	17	12	04	NW/NE	00221	0.10	Nicholas & Jessica Wilkinson	2014-13
3	9/1/1899	IRR	17	12	05	SW/NE	02500	0.18	Zeke Creek	2014-14
3	9/1/1899	IRR	16	12	30	SE/SE	00809	0.31	Raymond Lasing/Angelina Montoya	2014-15
3	9/1/1899	IRR	16	12	28	NW/SW	04800	0.09	Andrew & Jennifer Peterson	2014-16
3	9-1-1899	IRR	16	12	28	SW/SW	04800	0.60	Andrew & Jennifer Peterson	2014-16

3	9/1/1899	IRR	17	12	03	NE/SW	00103	0.50	Duane Schofield	2014-17
3	9/1/1899	IRR	17	12	03	NW/SW	00103	0.11	Duane Schofield	2014-17
3	9/1/1899	IRR	17	12	03	NW/SW	00107	0.31	Duane Schofield	2014-18
			17	12	03	NE/SW	00107	0.08	Duane Schofield	2014-18
3	9/1/1899	IRR	17	12	05	SE/NW	00900	0.59	Melanie Kent	2014-19
3	9/1/1899	IRR	16	12	27	SW/SE	00700	0.28	Chris Rattigan/Philp Rhodus	2014-20
3	9/1/1899	IRR	16	12	30	SE/SE	00809	0.02	Raymond Lansing/Angelina Montoya	2014-21
			16	12	30	SE/SE	00800	0.23	Raymond Lansing/Angelina Montoya	2014-21
3	9/1/1899	IRR	16	12	29	NE/SE	01204	0.65	Catherine Cruger	2014-22
3	9/1/1899	IRR	16	12	29	SW/SE	01103	0.63	Dale & Gail Leshaw	2014-23
								15.67		

RECEIVED BY OWRD

DEC 19 2014

SALEM, OR

WATER RESOURCES DEPARTMENT  
NOTICE OF DISTRICT PERMANENT TRANSFER  
(ORS 540.580)

RECEIVED BY OWRD

DISTRICT: **Swalley Irrigation District**  
ADDRESS: **64672 Cook Avenue, Suite 1, Bend, OR 97701** PHONE: **541/388-0658**

DEC 19 2014

1. **WATER RIGHT: SWALLEY IRRIGATION DISTRICT**  
CERTIFICATE(S): 74145 PRIORITY DATE: September 1, 1899

SALEM, OR

2. **TYPE OF CHANGE: PERMANENT CHANGE IN PLACE OF USE**

3. **APPLICANT (OFF):**

NAME: Steve Hanson  
ADDRESS: 65825 93<sup>rd</sup> St., Bend, OR 97701

4. **LOCATION OF USE: AUTHORIZED POINT OF DIVERSION:**

POD #3) N 985' & W 617' from the East ¼ corner, SE/NE of Section 29, T17S, R12E.,W.M. (Diversion for Swalley's canal system), POD #15) Additional district diversion: NW1/4SE1/4, Section 14, T.15S, R. 12E,W.M.; 2170 feet North and 1350 feet West from the SE Corner of Section 14.

LOCATION OF AUTHORIZED PLACE OF USE (*Off Lands*)

Township	Range	Section	¼ ¼	Tax Lot	# of acres irrigated	Other Use
T16S	E12	15	SE/NW	00101	1.00	IRR

5. **RECIPIENT (ON):**

NAME: Steve Hanson  
ADDRESS: 65825 93<sup>rd</sup> St., Bend, OR 97701

6. **LOCATION OF PROPOSED USE (*On Lands*)**

Township	Range	Section	¼ ¼	Tax Lot	# of acres irrigated	Other Use
T16S	E12	16	SE/NE	00200	1.00	IRR

7. **EXHIBITS** : Maps showing the location of the present and proposed irrigated lands (*On & Off Maps*)

Swalley Irrigation District hereby certifies that the applicant and recipient are the deed holders of subject properties; that our files are complete with a copy of the recorded documents; that the applicant's land has been irrigated within the last five years, and that applicant and recipient hereby authorize the transfer proposed herein.

NOTICE IS HEREBY GIVEN that this proposed change is subject to the approval of the Water Resources Department and that the Water Resources Department may reject the transfer or may require mitigation to avoid injury to other water right holders.

SWALLEY IRRIGATION DISTRICT AND APPLICANT, HEREBY SWEAR THAT THE ABOVE NOTICE FOR TRANSFER OF WATER RIGHT AND THE STATEMENTS MADE ARE TRUE AND CORRECT.

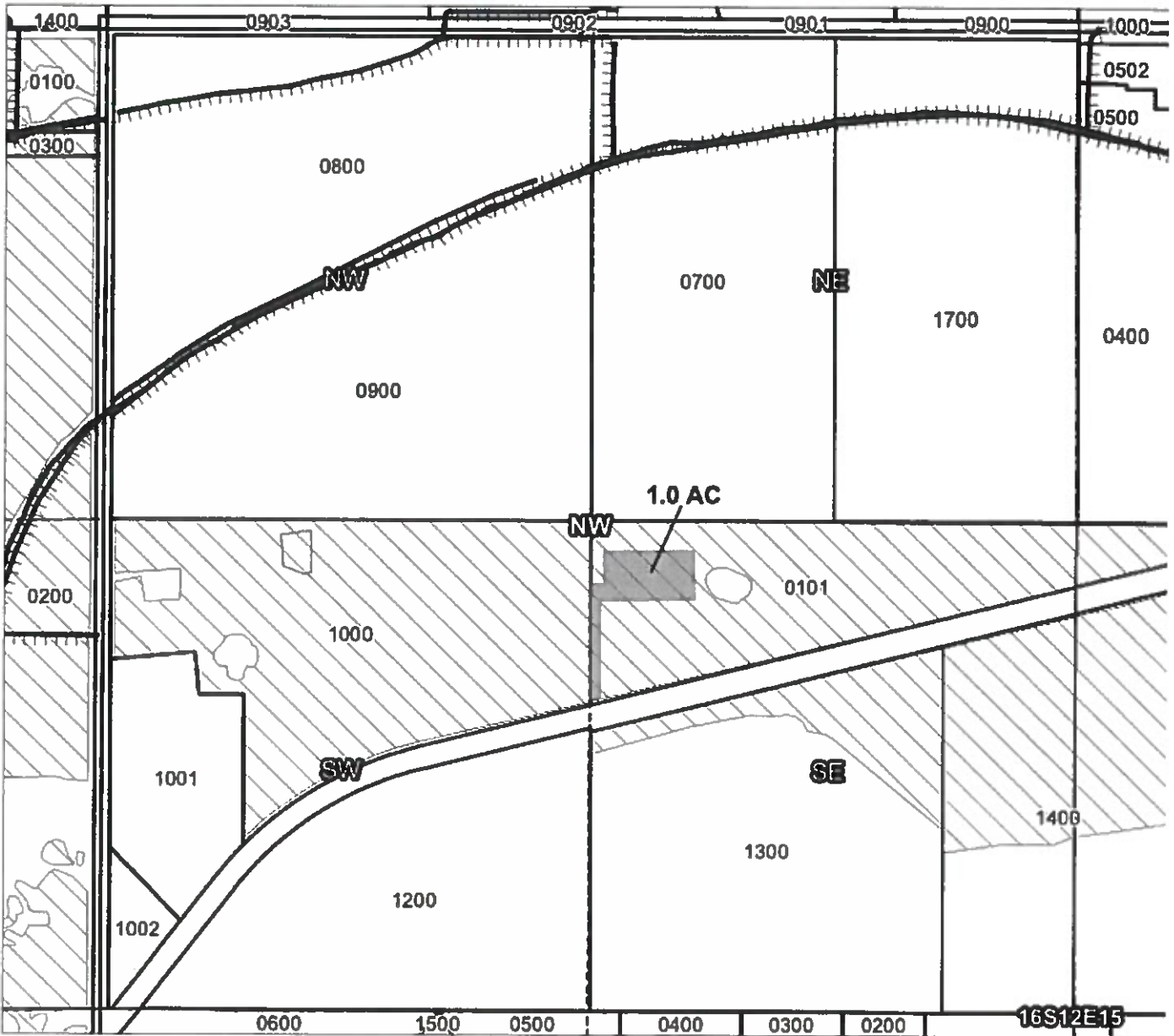
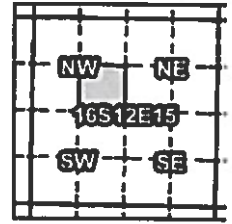
APPLICANT: Steve Hanson 10-3-14  
Steve Hanson Date

RECIPIENT/DISTRICT: Suzanne Butterfield 10/14/14  
Swalley Irrigation District: Suzanne Butterfield Date

# Swalley Irrigation District

## 2014 District Transfer Application "Off" Map

Certificates: 74145  
for Steve Hanson



Taxlot 0101, 16S12E15SENW: 1 ac. Off, 8.9 Acres Remaining

RECEIVED BY OWRD

DEC 19 2014

SALEM, OR

- Point of Diversion
- Canals
- Taxlots
- Transfer
- Cert 74145

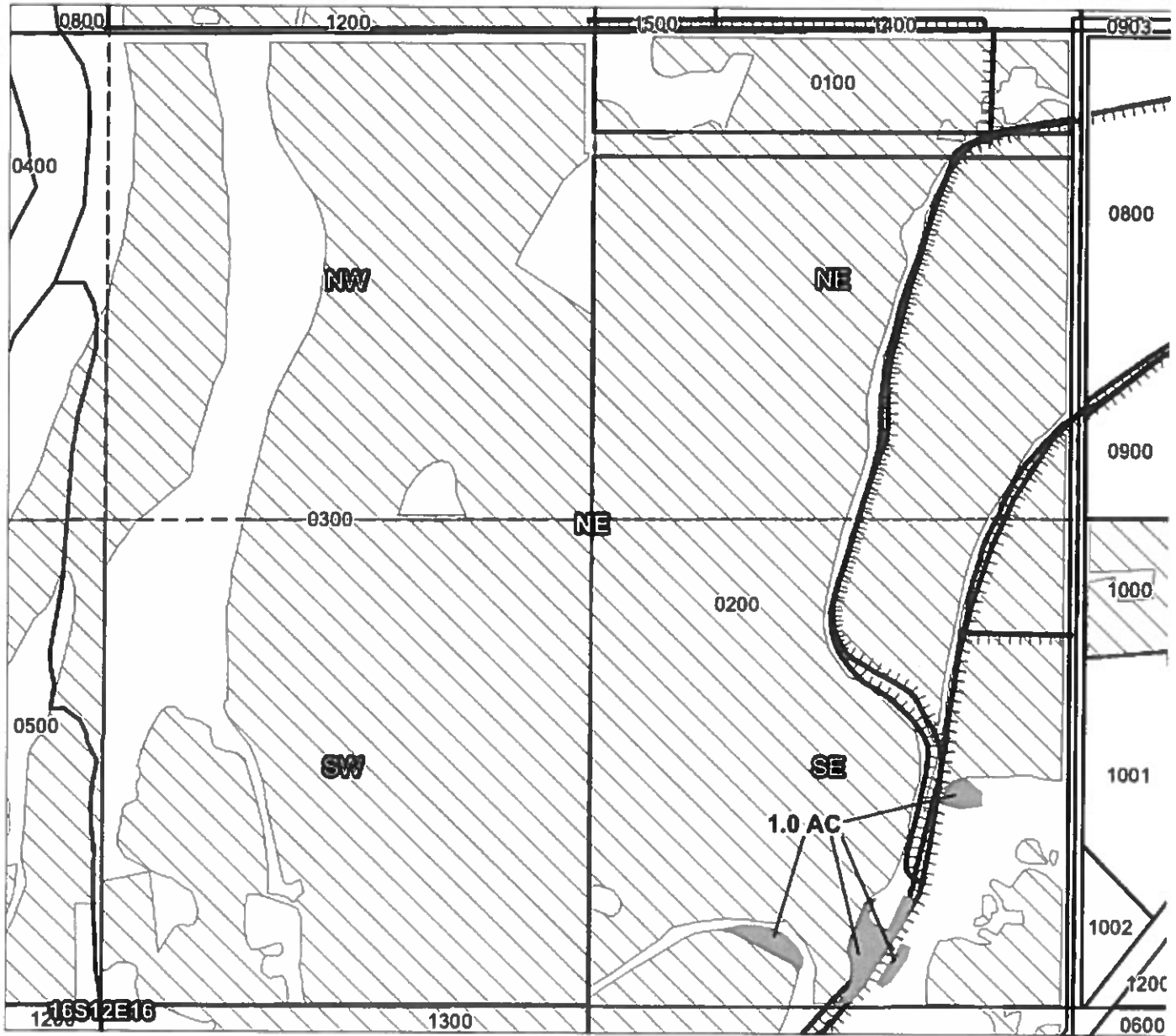
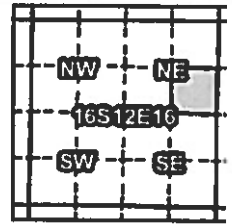


1 inch = 400 feet

# Swalley Irrigation District

## 2014 District Transfer Application "On" Map

Certificates: 74145  
for Steve Hanson



Taxlot 0200, 16S12E16SENE: 1 ac. On, 33.40 Total Acres

- Point of Diversion
- Canals
- Taxlots
- Transfer
- Cert 74145



1 inch = 400 feet

WATER RESOURCES DEPARTMENT  
NOTICE OF DISTRICT PERMANENT TRANSFER  
(ORS 540.580)

DISTRICT: **Swalley Irrigation District**  
ADDRESS: **64672 Cook Avenue, Suite 1, Bend, OR 97701** PHONE: **541/388-0658**

1. WATER RIGHT: **SWALLEY IRRIGATION DISTRICT**  
CERTIFICATE(S): 74145 PRIORITY DATE: September 1, 1899

2. TYPE OF CHANGE: PERMANENT CHANGE IN PLACE OF USE

3. APPLICANT (OFF):

NAME: Fred Nicoll  
ADDRESS: 20245 Sturgeon Rd., Bend, OR 97701

4. LOCATION OF USE: AUTHORIZED POINT OF DIVERSION:

POD #3) N 985' & W 617' from the East 1/4 corner, SE/NE of Section 29, T17S, R12E.,W.M. (Diversion for Swalley's canal system), POD #15) Additional district diversion: NW1/4SE1/4, Section 14, T.15S, R. 12E,W.M.; 2170 feet North and 1350 feet West from the SE Corner of Section 14.

LOCATION OF AUTHORIZED PLACE OF USE (*Off Lands*)

Township	Range	Section	1/4 1/4	Tax Lot	# of acres irrigated	Other Use
T16S	E12	29	NW/NE	00302	.30	IRR

5. RECIPIENT (ON):

NAME: Fred Nicoll  
ADDRESS: 20245 Sturgeon Rd, Bend, OR 97701

6. LOCATION OF PROPOSED USE (*On Lands*)

Township	Range	Section	1/4 1/4	Tax Lot	# of acres irrigated	Other Use
T16S	E12	29	NW/NE	00302	.30	IRR

7. EXHIBITS : Maps showing the location of the present and proposed irrigated lands (*On & Off Maps*)

Swalley Irrigation District hereby certifies that the applicant and recipient are the deed holders of subject properties; that our files are complete with a copy of the recorded documents; that the applicant's land has been irrigated within the last five years, and that applicant and recipient hereby authorize the transfer proposed herein.

NOTICE IS HEREBY GIVEN that this proposed change is subject to the approval of the Water Resources Department and that the Water Resources Department may reject the transfer or may require mitigation to avoid injury to other water right holders.

SWALLEY IRRIGATION DISTRICT AND APPLICANT, HEREBY SWEAR THAT THE ABOVE NOTICE FOR TRANSFER OF WATER RIGHT AND THE STATEMENTS MADE ARE TRUE AND CORRECT.

APPLICANT:

  
Fred Nicoll

10-31-14  
Date

RECIPIENT/DISTRICT:

  
Swalley Irrigation District: Suzanne Butterfield

11-3-14  
Date

RECEIVED BY OWRD

DEC 19 2014

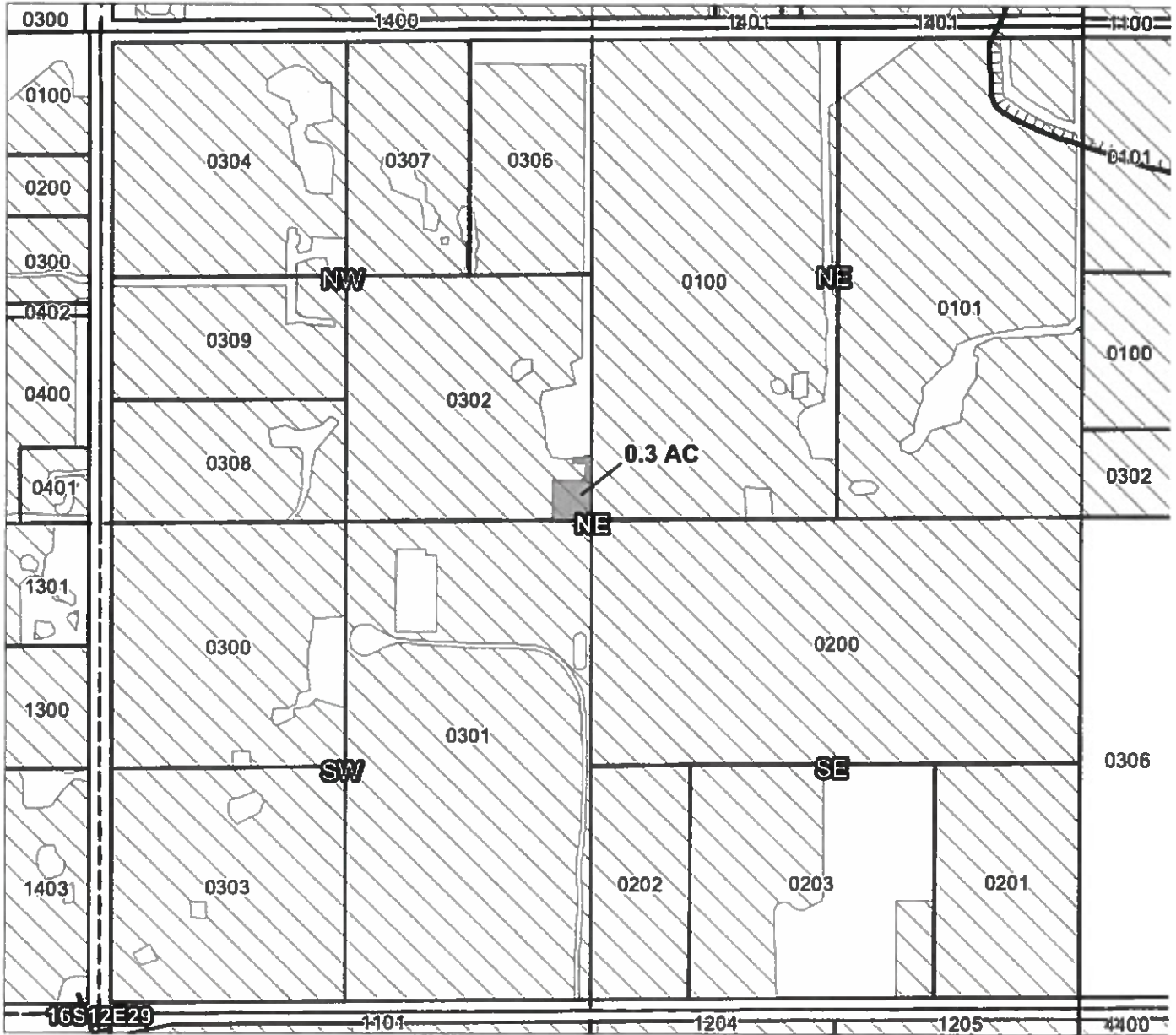
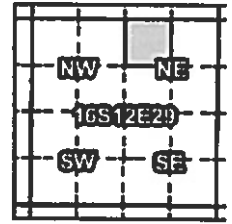
SALEM, OR








# Swalley Irrigation District

## 2014 District Transfer Application "Off" Map

**Certificates: 74145**  
for Fred Nicoll



Taxlot 0302, 16S12E29NWNE: 0.3 ac. Off, 9.4 Acres Remaining

-  Point of Diversion
-  Canals
-  Taxlots
-  Transfer
-  Cert 74145

**RECEIVED BY OWRD**

**DEC 19 2014**

**SALEM, OR**



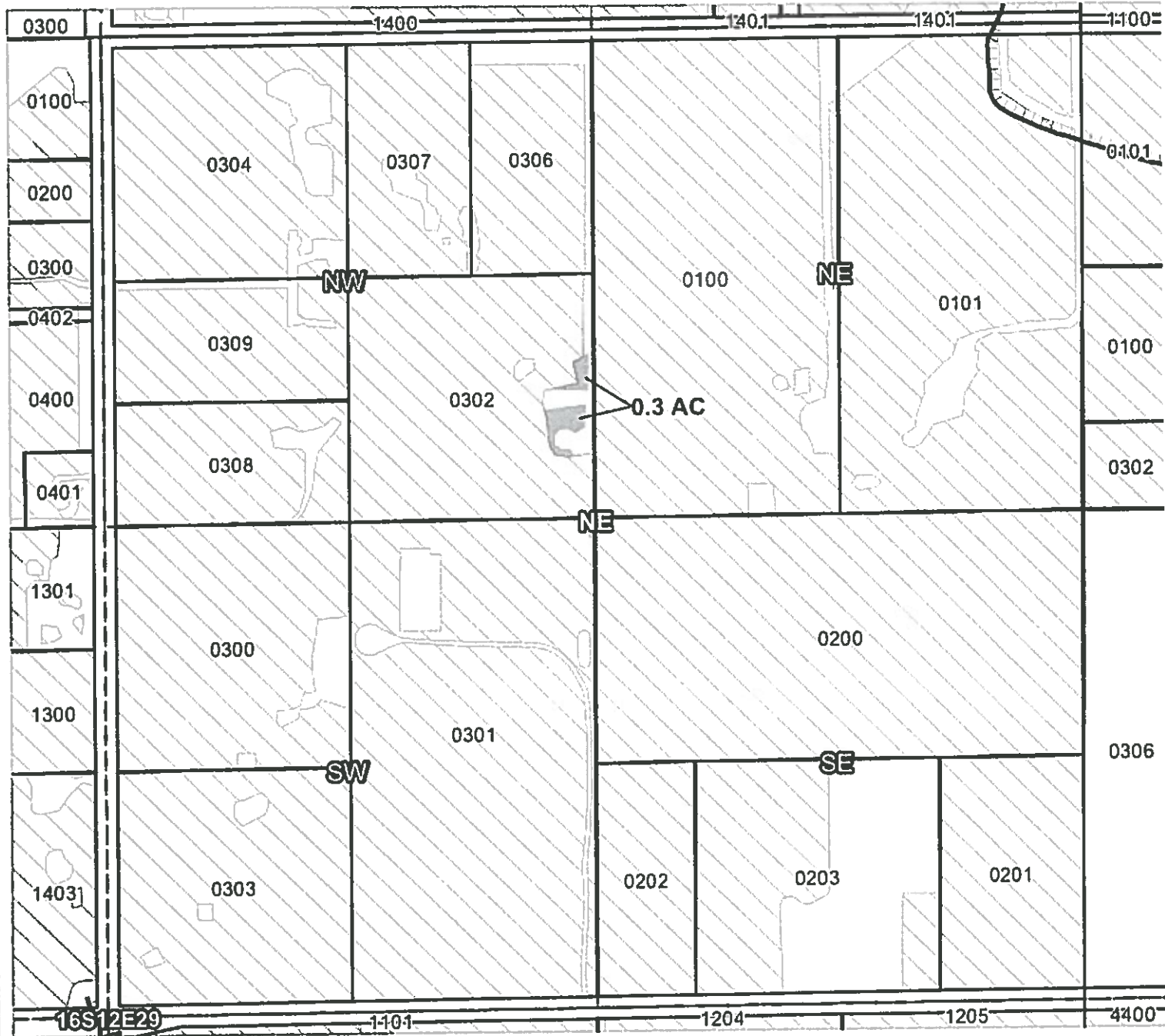
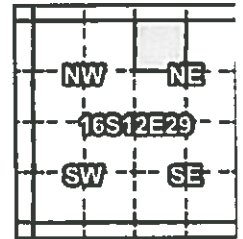
1 inch = 400 feet

Prepared by Geo-Spatial Solutions Inc. | November 2014

# Swalley Irrigation District

## 2014 District Transfer Application "On" Map

Certificates: 74145  
for Fred Nicoll



Taxlot 0302, 16S12E29NWNE: 0.3 ac. On, 9.4 Total Acres

RECEIVED BY OWRD

DEC 19 2014

SALEM, OR



1 inch = 400 feet

State of Oregon  
 WATER RESOURCES DEPARTMENT  
**NOTICE OF DISTRICT PERMANENT TRANSFER**  
 (ORS 540.580)

DISTRICT: **Swalley Irrigation District**  
 ADDRESS: **64672 Cook Avenue, Suite 1, Bend, OR 97701**  
 PHONE: **541/388-0658**

**RECEIVED BY OWRD**

1. **WATER RIGHT: Swalley Irrigation District**  
 CERTIFICATE(S): #74145 PRIORITY DATE: September 1, 1899

DEC 19 2014

2. **TYPE OF CHANGE: PERMANENT CHANGE IN PLACE OF USE**

**SALEM, OR**

3. **APPLICANT**

NAME: Tim & Barbara Tennis  
 ADDRESS: 64885 Simon Rd, Bend, OR 97701

4. **LOCATION OF USE**

**AUTHORIZED POINT OF DIVERSION:**

N 985' & W 617' from the East ¼ corner, SE/NE of Section 29, T17S, R12E.W.M. (diversion for Swalley's canal system), Additional district diversion: NW1/4SE1/4, Section 14, T.15S., R. 12E,W.M.; 2170 feet North and 1350 feet West from the SE Corner of Section 14.

**LOCATION OF AUTHORIZED PLACE OF USE (Off Lands )**

Township	Range	Section	¼ ¼	Tax Lot	# of acres irrigated	Other Use
16S	12E	29	NE/SW	03800	.36	irrigation

5. **RECIPIENT**

NAME: Tim & Barbara Tennis  
 ADDRESS: 64885 Simon Rd., Bend, OR 97701

6. **LOCATION OF PROPOSED USE (On Lands )**

Township	Range	Section	¼ ¼	Tax Lot	# of acres irrigated	Other Use
16S	12E	29	NE/SW	3800	.36	irrigation

7. **EXHIBITS** : Maps showing the location of the present and proposed irrigated lands (*On & Off Maps*)

Swalley Irrigation District hereby certifies that the applicant and recipient are the deed holders of subject properties; that our files are complete with a copy of the recorded documents; that the applicant's land has been irrigated within the last five years, and that applicant and recipient hereby authorize the transfer proposed herein.

NOTICE IS HEREBY GIVEN that this proposed change is subject to the approval of the Water Resources Department and that the Water Resources Department may reject the transfer or may require mitigation to avoid injury to other water right holders.

SWALLEY IRRIGATION DISTRICT AND APPLICANT, HEREBY SWEAR THAT THE ABOVE NOTICE FOR TRANSFER OF WATER RIGHT AND THE STATEMENTS MADE ARE TRUE AND CORRECT.

APPLICANT: \_\_\_\_\_

Tim Tennis

Date 10/15/14

APPLICANT: \_\_\_\_\_

Barbara Tennis

Date 10/15/14

DISTRICT: \_\_\_\_\_

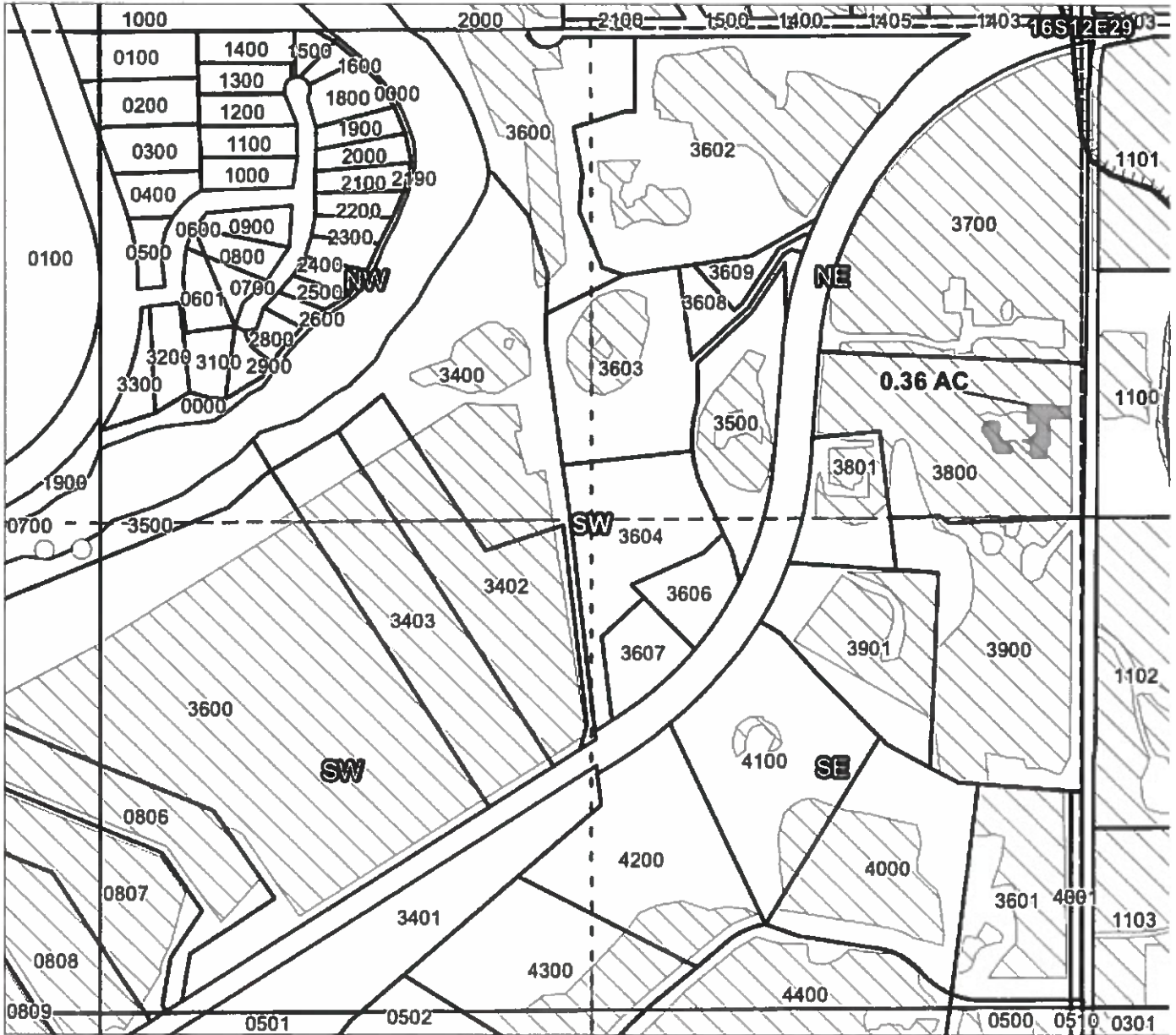
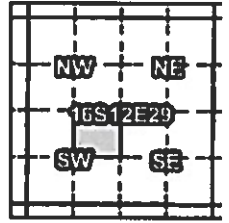
Suzanne Butterfield, Manager, Swalley Irrigation District

Date 10/21/14

# Swalley Irrigation District

## 2014 District Transfer Application "Off" Map

**Certificates: 74145**  
for Tim & Barbara Tennis



Taxlot 3800, 16S12E29NESW: 0.36 ac. Off, 5.3 Acres Remaining

- Point of Diversion
- Canals
- Taxlots
- Transfer
- Cert 74145

**RECEIVED BY OWRD**

**DEC 19 2014**

**SALEM, OR**

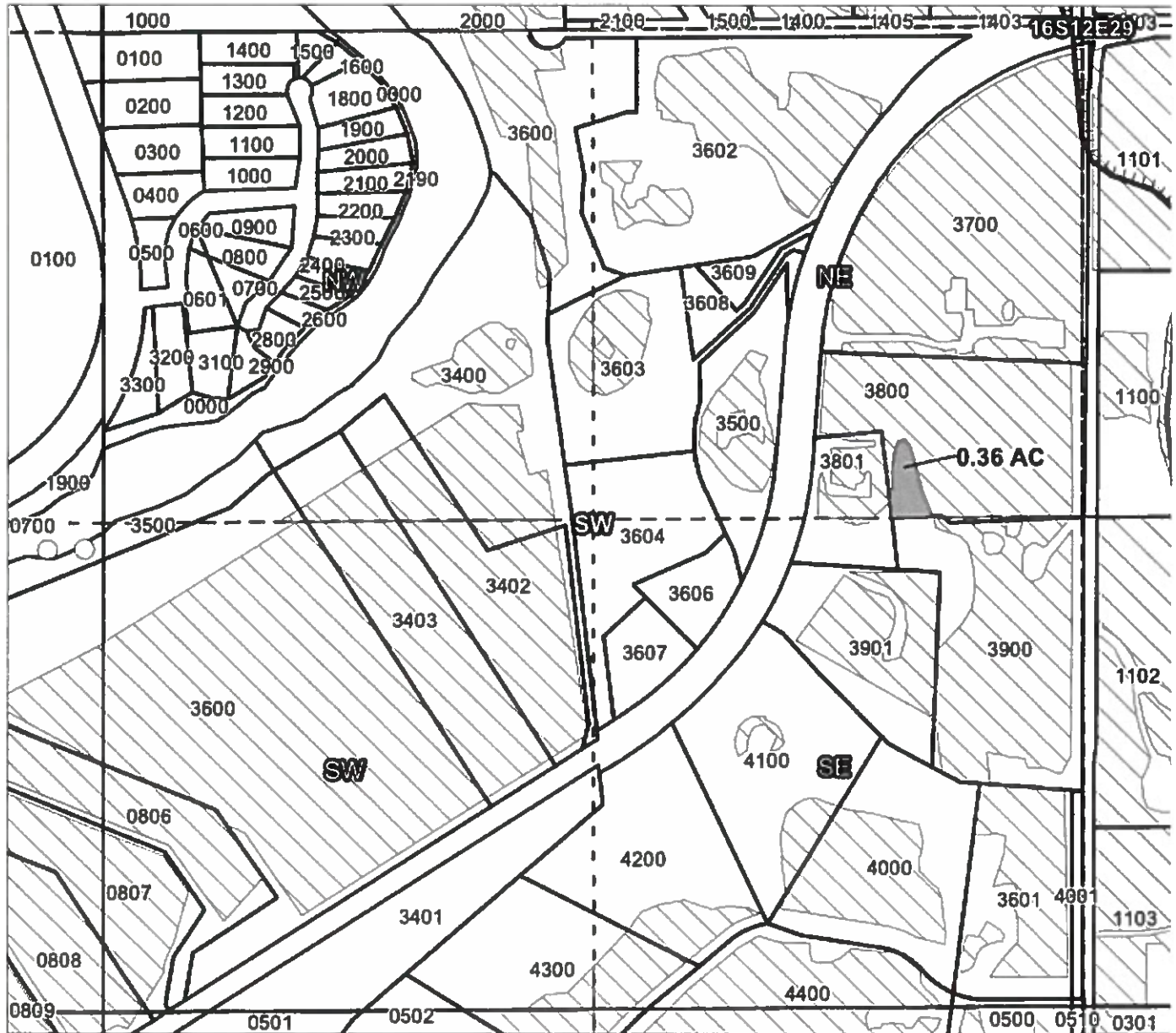
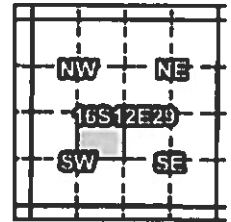


1 inch = 400 feet

# Swalley Irrigation District

## 2014 District Transfer Application "On" Map

**Certificates: 74145**  
for Tim & Barbara Tennis



Taxlot 3800, 16S12E29NESW: 0.36 ac. On, 5.3 Total Acres

**RECEIVED BY OWRD**

**DEC 19 2014**

**SALEM, OR**

- Point of Diversion
- ▬ Canals
- ▭ Taxlots
- Transfer
- ▭ Cert 74145



1 inch = 400 feet

WATER RESOURCES DEPARTMENT

NOTICE OF DISTRICT PERMANENT TRANSFER  
(ORS 540.580)

DEC 19 2014

SALEM, OR

DISTRICT: **Swalley Irrigation District**  
ADDRESS: **64672 Cook Avenue, Suite 1, Bend, OR 97701** PHONE: **541/388-0658**

1. **WATER RIGHT: SWALLEY IRRIGATION DISTRICT**  
CERTIFICATE(S): 74145 PRIORITY DATE: September 1, 1899

2. **TYPE OF CHANGE: PERMANENT CHANGE IN PLACE OF USE**

3. **APPLICANT (OFF):**

NAME: Alexander & Christy Chang  
ADDRESS: 64750 Bend Redmond Hwy, Bend, OR 97701

4. **LOCATION OF USE: AUTHORIZED POINT OF DIVERSION:**

POD #3) N 985' & W 617' from the East ¼ corner, SE/NE of Section 29, T17S, R12E., W.M. (Diversion for Swalley's canal system), POD #15) Additional district diversion: NW1/4SE1/4, Section 14, T.15S, R. 12E, W.M.; 2170 feet North and 1350 feet West from the SE Corner of Section 14.

**LOCATION OF AUTHORIZED PLACE OF USE (Off Lands)**

Township	Range	Section	¼ ¼	Tax Lot	# of acres irrigated	Other Use
T16S	E12	32	NE/NE	00200	.34	IRR

5. **RECIPIENT (ON):**

NAME: Alexander & Christy Chang  
ADDRESS: 64750 Bend Redmond Hwy, Bend, OR 97701

6. **LOCATION OF PROPOSED USE (On Lands )**


Township	Range	Section	¼ ¼	Tax Lot	# of acres irrigated	Other Use
T16S	E12	32	NE/NE	00200	.34	IRR

7. **EXHIBITS** : Maps showing the location of the present and proposed irrigated lands (*On & Off Maps*)

Swalley Irrigation District hereby certifies that the applicant and recipient are the deed holders of subject properties; that our files are complete with a copy of the recorded documents; that the applicant's land has been irrigated within the last five years, and that applicant and recipient hereby authorize the transfer proposed herein.

NOTICE IS HEREBY GIVEN that this proposed change is subject to the approval of the Water Resources Department and that the Water Resources Department may reject the transfer or may require mitigation to avoid injury to other water right holders.

SWALLEY IRRIGATION DISTRICT AND APPLICANT, HEREBY SWEAR THAT THE ABOVE NOTICE FOR TRANSFER OF WATER RIGHT AND THE STATEMENTS MADE ARE TRUE AND CORRECT.

APPLICANT:  10-12-14  
Alexander Chang Date

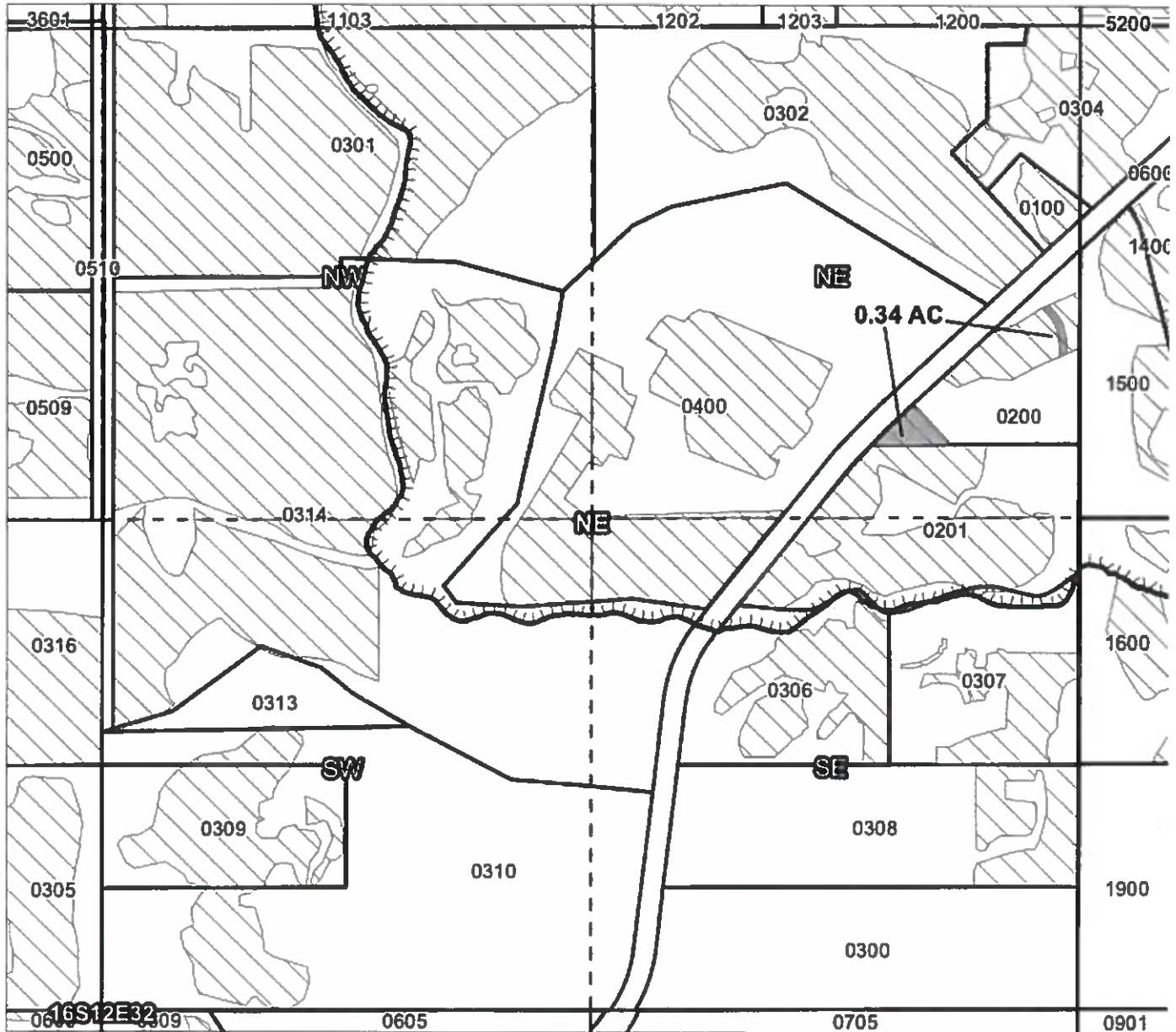
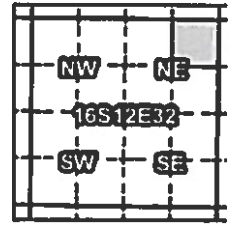
APPLICANT:  10-12-14  
Christy Chang Date

RECIPIENT/DISTRICT:  10-21-14  
Swalley Irrigation District, Suzanne Butterfield Date

# Swalley Irrigation District

## 2014 District Transfer Application "Off" Map

**Certificates: 74145**  
for Alexander & Christy Chang



Taxlot 0200, 16S12E32NENE: 0.34 ac. Off, 1.0 Acres Remaining

- Point of Diversion
- ▬ Canals
- ▭ Taxlots
- Transfer
- ▨ Cert 74145

RECEIVED BY OWRD

DEC 19 2014

SALEM, OR

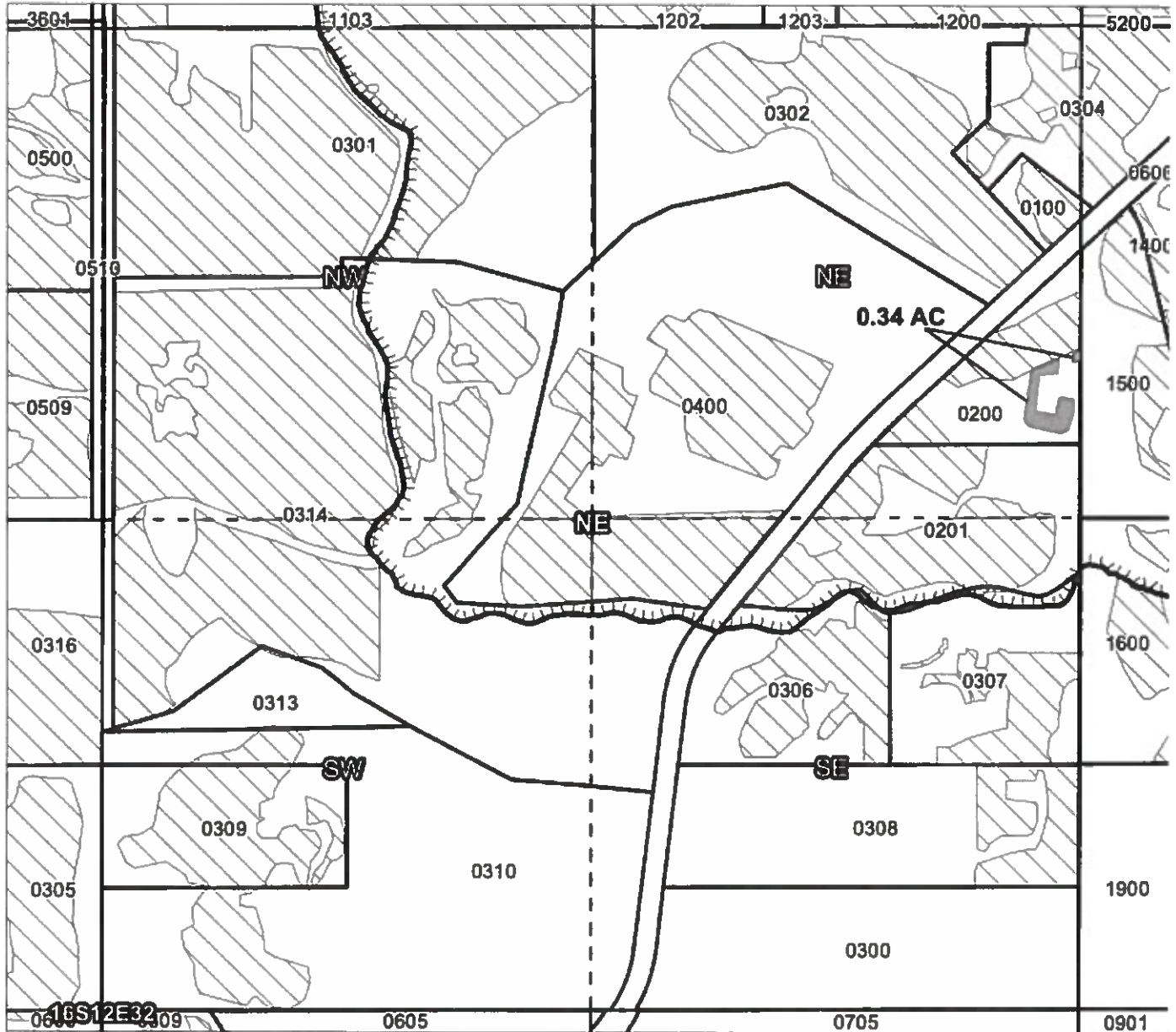
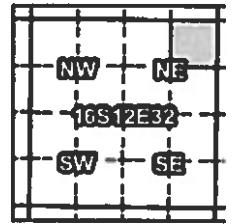


1 inch = 400 feet






# Swalley Irrigation District

## 2014 District Transfer Application "On" Map

**Certificates: 74145**  
for Alexander & Christy Chang



Taxlot 0200, 16S12E32NENE: 0.34 ac. On, 1.0 Total Acres

-  Point of Diversion
-  Canals
-  Taxlots
-  Transfer
-  Cert 74145

**RECEIVED BY OWRD**

**DEC 19 2014**

**SALEM, OR**



1 inch = 400 feet



WATER RESOURCES DEPARTMENT

NOTICE OF DISTRICT PERMANENT TRANSFER  
(ORS 540.580)

DEC 19 2014

SALEM, OR

DISTRICT: **Swalley Irrigation District**  
ADDRESS: **64672 Cook Avenue, Suite 1, Bend, OR 97701** PHONE: **541/388-0658**

1. WATER RIGHT: **SWALLEY IRRIGATION DISTRICT**  
CERTIFICATE(S): 74145 PRIORITY DATE: September 1, 1899

2. TYPE OF CHANGE: PERMANENT CHANGE IN PLACE OF USE

3. APPLICANT (OFF):

NAME: **Frank & Nancy McKim**  
ADDRESS: **20475 Rogers Rd., Bend, OR 97701**

4. LOCATION OF USE: AUTHORIZED POINT OF DIVERSION:

POD #3) N 985' & W 617' from the East ¼ corner, SE/NE of Section 29, T17S, R12E.,W.M. (Diversion for Swalley's canal system), POD #15) Additional district diversion: NW1/4SE1/4, Section 14, T.15S, R. 12E,W.M.; 2170 feet North and 1350 feet West from the SE Corner of Section 14.

LOCATION OF AUTHORIZED PLACE OF USE (*Off Lands*)

Township	Range	Section	¼ ¼	Tax Lot	# of acres irrigated	Other Use
<b>T17S</b>	<b>E12</b>	<b>09</b>	<b>NW/NW</b>	<b>01400</b>	<b>.34</b>	<b>IRR</b>

5. RECIPIENT (ON):

NAME: **Frank & Nancy McKim**  
ADDRESS: **20475 Rogers Rd., Bend, OR 97701**

6. LOCATION OF PROPOSED USE (*On Lands*)

Township	Range	Section	¼ ¼	Tax Lot	# of acres irrigated	Other Use
<b>T17S</b>	<b>E12</b>	<b>09</b>	<b>NW/NW</b>	<b>01400</b>	<b>.34</b>	<b>IRR</b>

7. EXHIBITS : Maps showing the location of the present and proposed irrigated lands (*On & Off Maps*)

Swalley Irrigation District hereby certifies that the applicant and recipient are the deed holders of subject properties; that our files are complete with a copy of the recorded documents; that the applicant's land has been irrigated within the last five years, and that applicant and recipient hereby authorize the transfer proposed herein.

NOTICE IS HEREBY GIVEN that this proposed change is subject to the approval of the Water Resources Department and that the Water Resources Department may reject the transfer or may require mitigation to avoid injury to other water right holders.

SWALLEY IRRIGATION DISTRICT AND APPLICANT, HEREBY SWEAR THAT THE ABOVE NOTICE FOR TRANSFER OF WATER RIGHT AND THE STATEMENTS MADE ARE TRUE AND CORRECT.

APPLICANT: Frank W. McKim Oct. 6, 2014  
Frank McKim Date

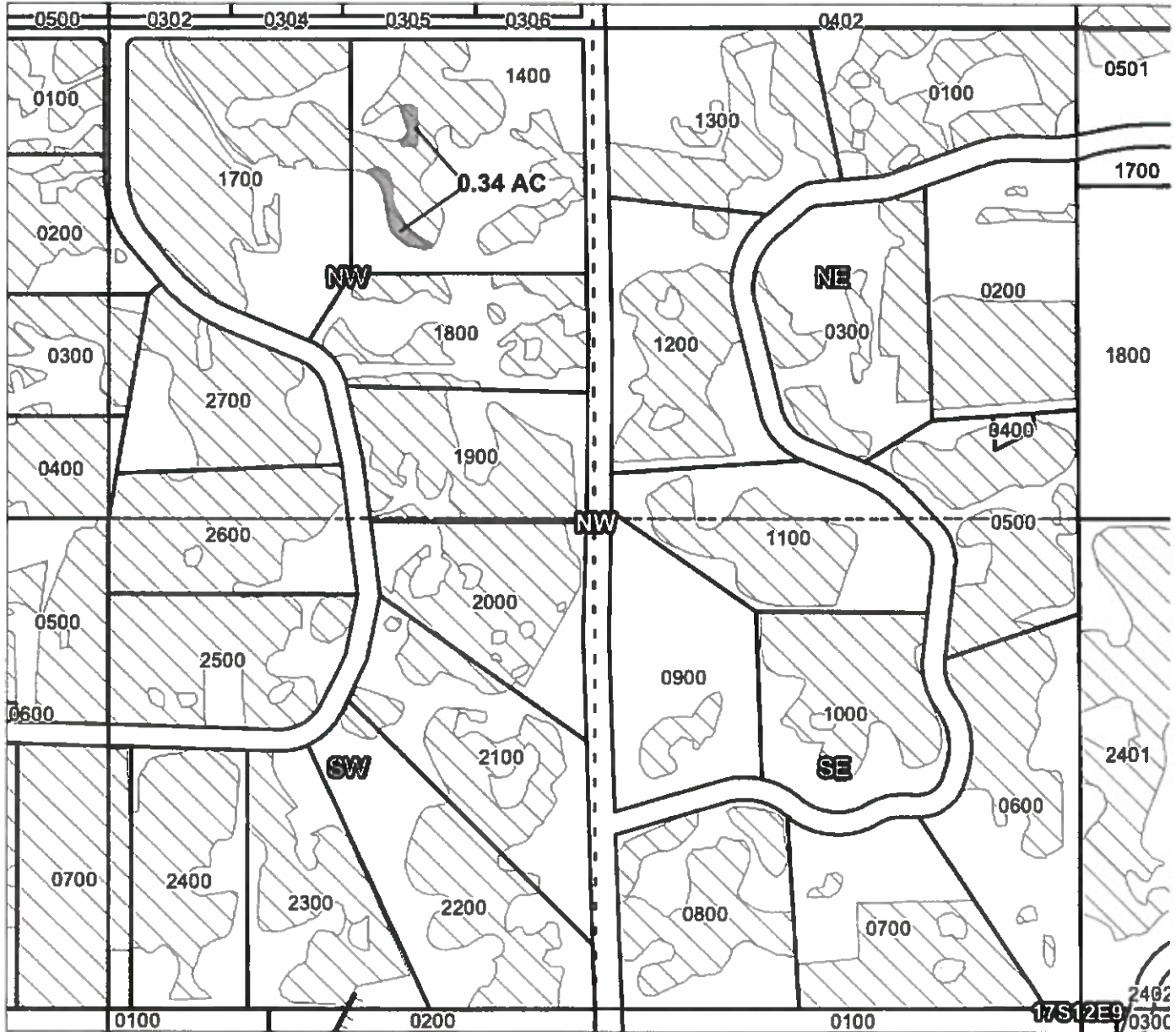
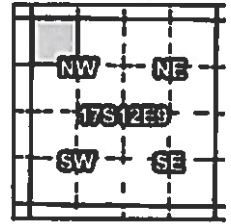
APPLICANT: Nancy C. McKim Oct. 6, 2014  
Nancy McKim Date

RECIPIENT/DISTRICT: Suzanne Butterfield 10/14/14  
Swalley Irrigation District: Suzanne Butterfield Date

# Swalley Irrigation District

## 2014 District Transfer Application "Off" Map

**Certificates: 74145**  
for Frank & Nancy McKim



Taxlot 1400, 17S12E9NWNW: 0.34 ac. Off, 3.6 Acres Remaining

RECEIVED BY OWRD

DEC 19 2014

SALEM, OR



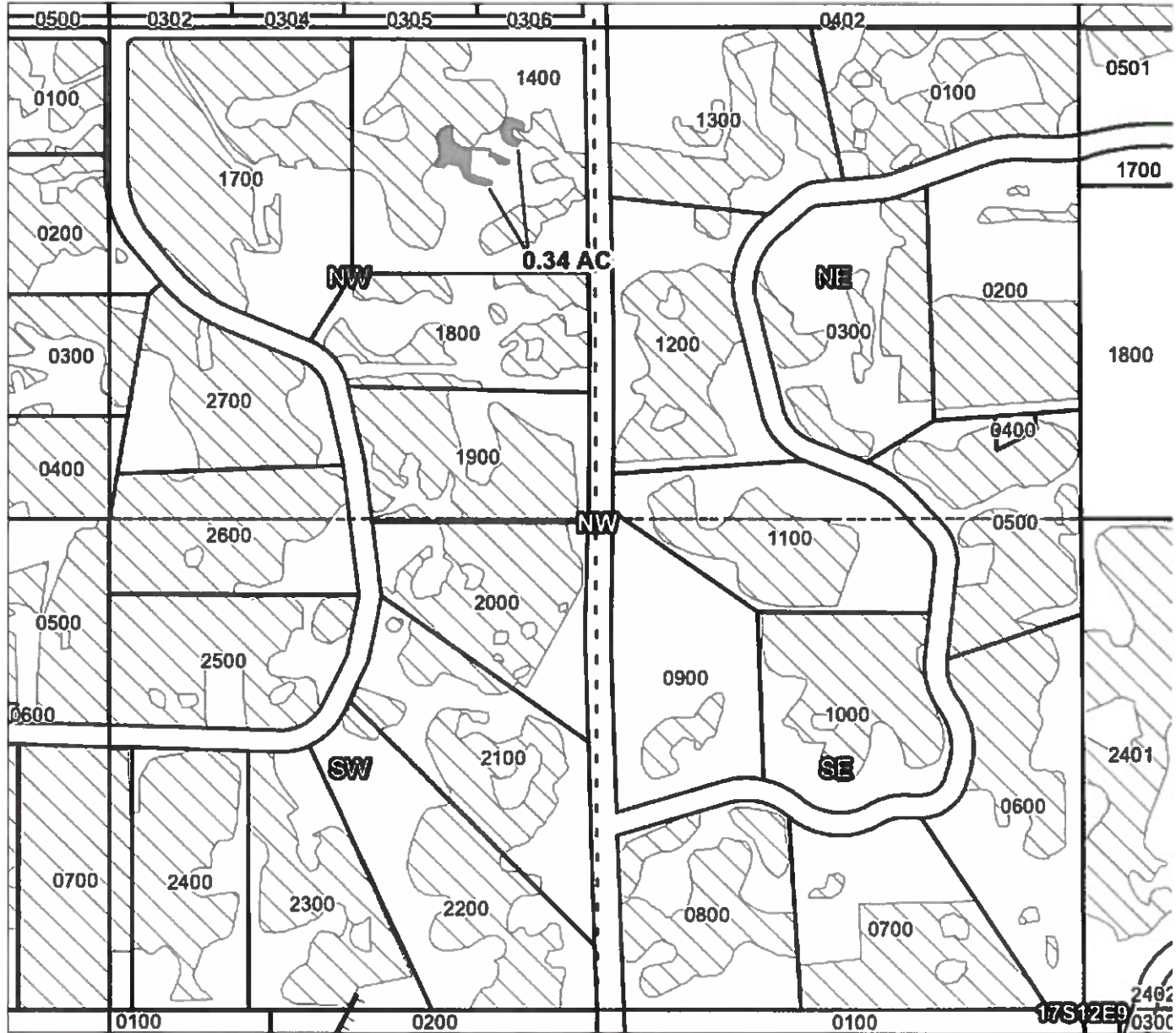
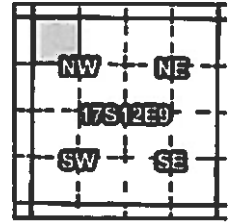
1 inch = 400 feet

Prepared by Geo-Spatial Solutions Inc. | November 2014

# Swalley Irrigation District

## 2014 District Transfer Application "On" Map

**Certificates: 74145**  
for Frank & Nancy McKim



Taxlot 1400, 17S12E9NWNW: 0.34 ac. On, 3.60 Total Acres

RECEIVED BY OWRD

DEC 19 2014



1 inch = 400 feet

Prepared by Geo-Spatial Solutions Inc. | November 2014

SALEM, OR

WATER RESOURCES DEPARTMENT

DEC 19 2014

NOTICE OF DISTRICT PERMANENT TRANSFER  
(ORS 540.580)

SALEM, OR

DISTRICT: **Swalley Irrigation District**  
ADDRESS: **64672 Cook Avenue, Suite 1, Bend, OR 97701** PHONE: **541/388-0658**

1. **WATER RIGHT: SWALLEY IRRIGATION DISTRICT**  
CERTIFICATE(S): 74145 PRIORITY DATE: September 1, 1899

2. **TYPE OF CHANGE: PERMANENT CHANGE IN PLACE OF USE**

3. **APPLICANT (OFF):**

NAME: **Ulrich & Catherine Boeschow**  
ADDRESS: **20235 Hardy Rd., Bend, OR 97701**

4. **LOCATION OF USE: AUTHORIZED POINT OF DIVERSION:**

POD #3) N 985' & W 617' from the East ¼ corner, SE/NE of Section 29, T17S, R12E.,W.M. (Diversion for Swalley's canal system), POD #15) Additional district diversion: NW1/4SE1/4, Section 14, T.15S, R. 12E,W.M.; 2170 feet North and 1350 feet West from the SE Corner of Section 14.

LOCATION OF AUTHORIZED PLACE OF USE (*Off Lands*)

Township	Range	Section	¼ ¼	Tax Lot	# of acres irrigated	Other Use
T17S	E12	17	NW/SE	01300	.28	IRR

5. **RECIPIENT (ON):**

NAME: **Ulrich & Catherine Boeschow**  
ADDRESS: **20235 Hardy Rd., Bend, OR 97701**

6. **LOCATION OF PROPOSED USE (*On Lands*)**

Township	Range	Section	¼ ¼	Tax Lot	# of acres irrigated	Other Use
T17S	E12	17	NW/SE	01300	.28	IRR

7. **EXHIBITS** : Maps showing the location of the present and proposed irrigated lands (*On & Off Maps*)

Swalley Irrigation District hereby certifies that the applicant and recipient are the deed holders of subject properties; that our files are complete with a copy of the recorded documents; that the applicant's land has been irrigated within the last five years, and that applicant and recipient hereby authorize the transfer proposed herein.

NOTICE IS HEREBY GIVEN that this proposed change is subject to the approval of the Water Resources Department and that the Water Resources Department may reject the transfer or may require mitigation to avoid injury to other water right holders.

**SWALLEY IRRIGATION DISTRICT AND APPLICANT, HEREBY SWEAR THAT THE ABOVE NOTICE FOR TRANSFER OF WATER RIGHT AND THE STATEMENTS MADE ARE TRUE AND CORRECT.**

APPLICANT:  Oct 2 / 2014  
Ulrich Boeschow Date

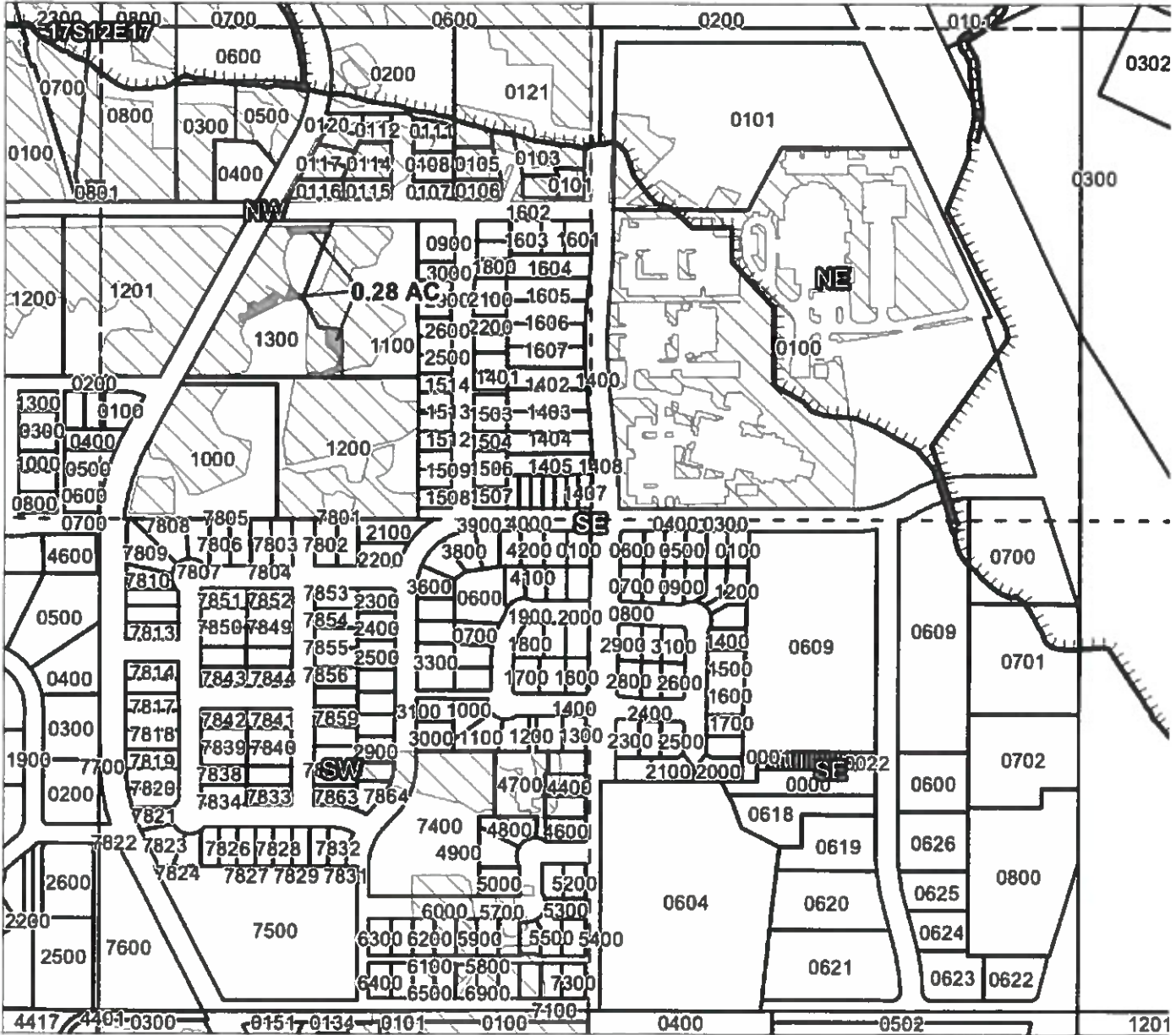
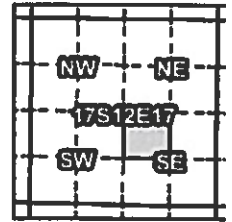
APPLICANT:  Oct 2nd/2014  
Catherine Boeschow Date

RECIPIENT/DISTRICT:  10/14/14  
Swalley Irrigation District: Suzanne Butterfield Date

# Swalley Irrigation District

## 2014 District Transfer Application "Off" Map

**Certificates: 74145**  
for Ulrich & Catherine Boeschow



Taxlot 1300, 17S12E17NWSE: 0.28 ac. Off, 1.0 Acres Remaining

RECEIVED BY OWRD

DEC 19 2014



1 inch = 400 feet

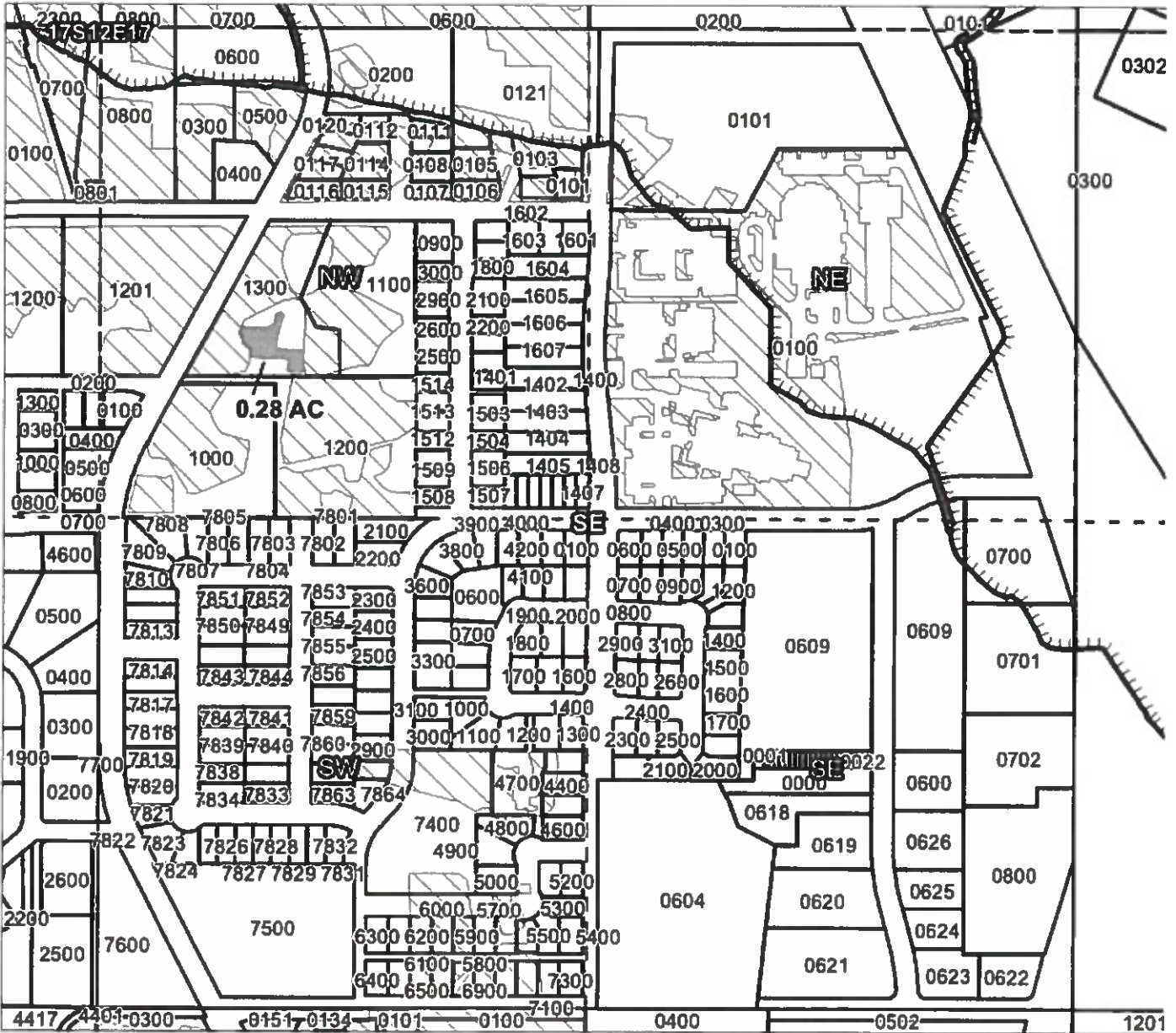
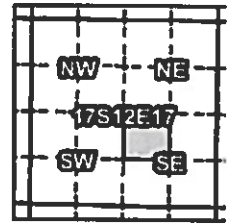
SALEM, OR

Prepared by Geo-Spatial Solutions Inc. | November 2014

# Swalley Irrigation District

## 2014 District Transfer Application "On" Map

**Certificates: 74145**  
for Ulrich & Catherine Boeschow



Taxlot 1300, 17S12E17NWSE: 0.28 ac. On, 1.0 Total Acres

RECEIVED BY OWRD

DEC 19 2014

SALEM, OR

- Point of Diversion
- Canals
- Taxlots
- Transfer
- Cert 74145



1 inch = 400 feet

Prepared by Geo-Spatial Solutions Inc. | November 2014

WATER RESOURCES DEPARTMENT

NOTICE OF DISTRICT PERMANENT TRANSFER  
(ORS 540.580)

DEC 19 2014

SALEM, OR

DISTRICT: **Swalley Irrigation District**  
ADDRESS: **64672 Cook Avenue, Suite 1, Bend, OR 97701** PHONE: **541/388-0658**

1. **WATER RIGHT: SWALLEY IRRIGATION DISTRICT**  
CERTIFICATE(S): 74145 PRIORITY DATE: September 1, 1899

2. **TYPE OF CHANGE: PERMANENT CHANGE IN PLACE OF USE**

3. **APPLICANT (OFF):**

NAME: Kevin & Sheila Crew  
ADDRESS: 65160 Swalley Rd., Bend, OR 97701

4. **LOCATION OF USE: AUTHORIZED POINT OF DIVERSION:**

POD #3) N 985' & W 617' from the East 1/4 corner, SE/NE of Section 29, T17S, R12E.,W.M. (Diversion for Swalley's canal system), POD #15) Additional district diversion: NW1/4SE1/4, Section 14, T.15S, R. 12E,W.M.; 2170 feet North and 1350 feet West from the SE Corner of Section 14.

**LOCATION OF AUTHORIZED PLACE OF USE (Off Lands)**

Township	Range	Section	1/4 1/4	Tax Lot	# of acres irrigated	Other Use
T16S	E12	29	NW/NE	00304	.48	IRR

5. **RECIPIENT (ON):**

NAME: Kevin & Sheila Crew  
ADDRESS: 65160 Swalley Rd., Bend, OR 97701

6. **LOCATION OF PROPOSED USE (On Lands )**

Township	Range	Section	1/4 1/4	Tax Lot	# of acres irrigated	Other Use
T16S	E12	29	NW/NE	00304	.48	IRR


7. **EXHIBITS** : Maps showing the location of the present and proposed irrigated lands (*On & Off Maps*)

Swalley Irrigation District hereby certifies that the applicant and recipient are the deed holders of subject properties; that our files are complete with a copy of the recorded documents; that the applicant's land has been irrigated within the last five years, and that applicant and recipient hereby authorize the transfer proposed herein.

NOTICE IS HEREBY GIVEN that this proposed change is subject to the approval of the Water Resources Department and that the Water Resources Department may reject the transfer or may require mitigation to avoid injury to other water right holders.

SWALLEY IRRIGATION DISTRICT AND APPLICANT, HEREBY SWEAR THAT THE ABOVE NOTICE FOR TRANSFER OF WATER RIGHT AND THE STATEMENTS MADE ARE TRUE AND CORRECT.

APPLICANT:  10/9/14  
Kevin Crew Date

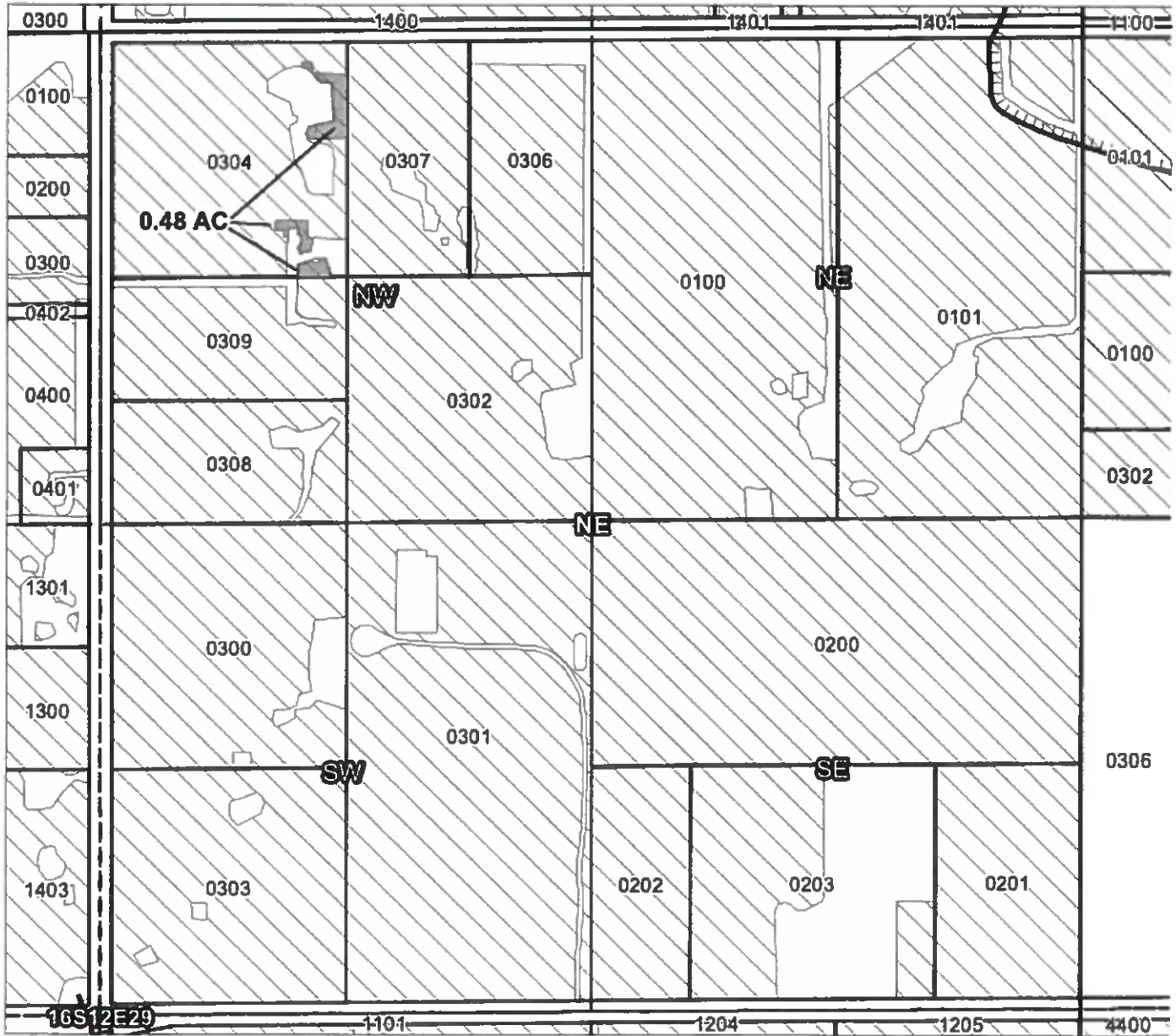
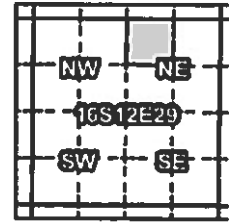
APPLICANT:  10/18/14  
Sheila Crew Date

RECIPIENT/DISTRICT:  10/21/14  
Swalley Irrigation District: Suzanne Butterfield Date

# Swalley Irrigation District

## 2014 District Transfer Application "Off" Map

**Certificates: 74145**  
for Kevin & Sheila Crew



Taxlot 0304, 16S12E29NWNE: 0.48 ac. Off, 8. Acres Remaining

**RECEIVED BY OWRD**

**DEC 19 2014**

**SALEM, OR**



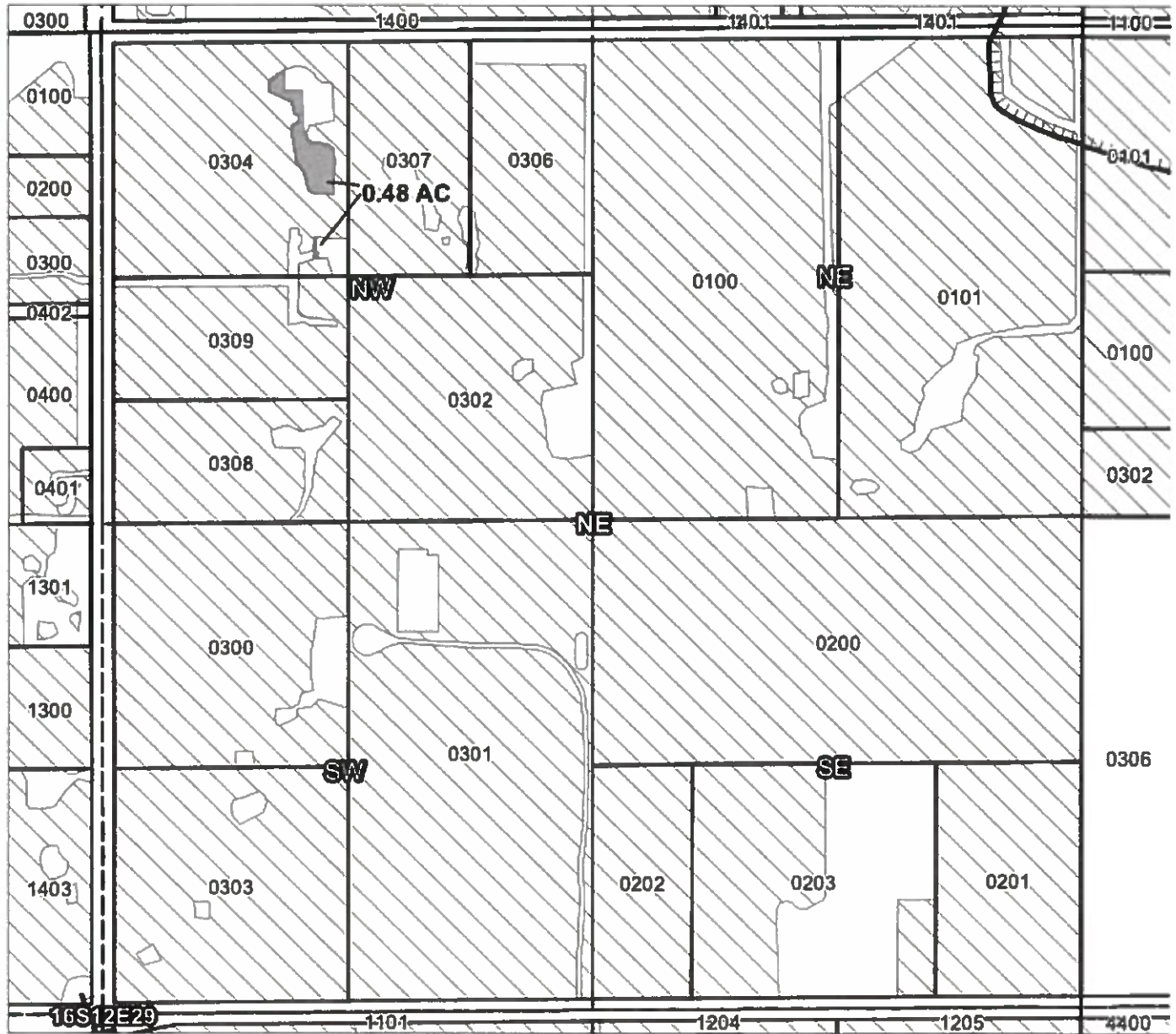
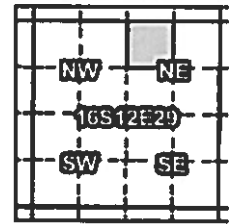
1 inch = 400 feet



# Swalley Irrigation District

## 2014 District Transfer Application "On" Map

**Certificates: 74145**  
for Kevin & Sheila Crew








Taxlot 0304, 16S12E29NWNE: 0.48 ac. On, 8.0 Total Acres

RECEIVED BY OWRD

DEC 19 2014

SALEM, OR

-  Point of Diversion
-  Canals
-  Taxlots
-  Transfer
-  Cert 74145



1 inch = 400 feet

WATER RESOURCES DEPARTMENT

DEC 19 2014

NOTICE OF DISTRICT PERMANENT TRANSFER  
(ORS 540.580)

SALEM, OR

DISTRICT: **Swalley Irrigation District**  
ADDRESS: **64672 Cook Avenue, Suite 1, Bend, OR 97701** PHONE: **541/388-0658**

1. **WATER RIGHT: SWALLEY IRRIGATION DISTRICT**  
CERTIFICATE(S): 74145 PRIORITY DATE: September 1, 1899

2. **TYPE OF CHANGE: PERMANENT CHANGE IN PLACE OF USE**

3. **APPLICANT (OFF):**

NAME: **Tim & Tracie Cooper**  
ADDRESS: **5840 SW 58<sup>th</sup> Place., Redmond, OR 97702**

4. **LOCATION OF USE: AUTHORIZED POINT OF DIVERSION:**

POD #3) N 985' & W 617' from the East 1/4 corner, SE/NE of Section 29, T17S, R12E.,W.M. (Diversion for Swalley's canal system), POD #15) Additional district diversion: NW1/4SE1/4, Section 14, T.15S, R. 12E,W.M.; 2170 feet North and 1350 feet West from the SE Corner of Section 14.

LOCATION OF AUTHORIZED PLACE OF USE (*Off Lands*)

Township	Range	Section	1/4 1/4	Tax Lot	# of acres irrigated	Other Use
T15S	E12	36	NW/SE	05300	.34	IRR

5. **RECIPIENT (ON):**

NAME: **Tim & Tracie Cooper**  
ADDRESS: **5840 SW 58<sup>th</sup> Place, Redmond, OR 97702**

6. **LOCATION OF PROPOSED USE (*On Lands*)**

Township	Range	Section	1/4 1/4	Tax Lot	# of acres irrigated	Other Use
T15S	E12	36	NW/SE	05300	.34	IRR

7. **EXHIBITS** : Maps showing the location of the present and proposed irrigated lands (*On & Off Maps*)

Swalley Irrigation District hereby certifies that the applicant and recipient are the deed holders of subject properties; that our files are complete with a copy of the recorded documents; that the applicant's land has been irrigated within the last five years, and that applicant and recipient hereby authorize the transfer proposed herein.

NOTICE IS HEREBY GIVEN that this proposed change is subject to the approval of the Water Resources Department and that the Water Resources Department may reject the transfer or may require mitigation to avoid injury to other water right holders.

SWALLEY IRRIGATION DISTRICT AND APPLICANT, HEREBY SWEAR THAT THE ABOVE NOTICE FOR TRANSFER OF WATER RIGHT AND THE STATEMENTS MADE ARE TRUE AND CORRECT.

APPLICANT: Tim Cooper 10-4-14  
Date

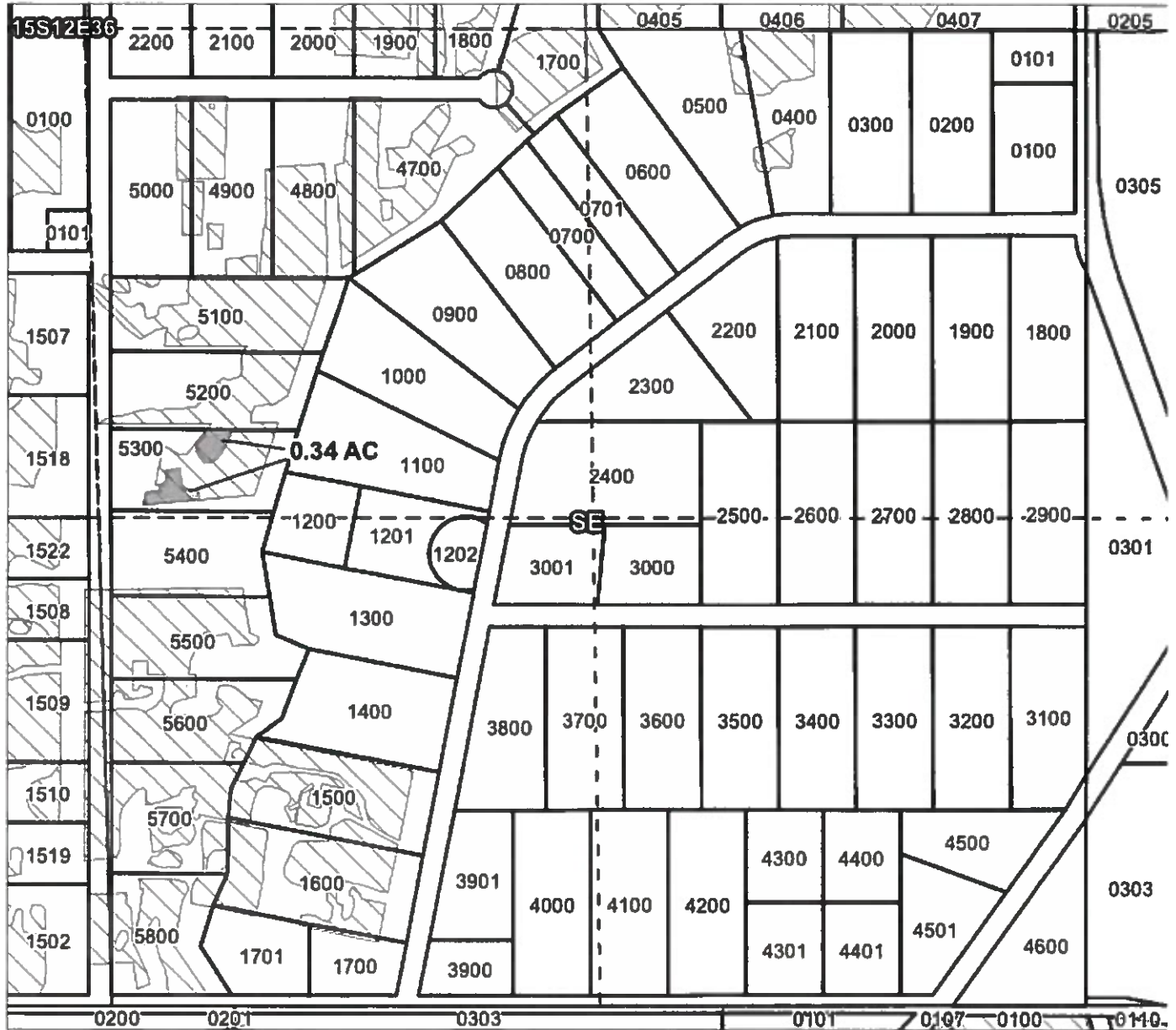
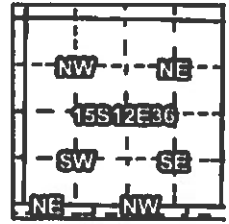
APPLICANT: Tracie Cooper 10/4/14  
Date

RECIPIENT/DISTRICT: Suzanne Butterfield 10-14-14  
Swalley Irrigation District: Suzanne Butterfield Date

# Swalley Irrigation District

## 2014 District Transfer Application "Off" Map

**Certificates: 74145**  
for Tim & Tracie Cooper



Taxlot 5300, 15S12E36NWSE: 0.34 ac. Off, 1.0 Acres Remaining

RECEIVED BY OWRD

DEC 19 2014

SALEM, OR



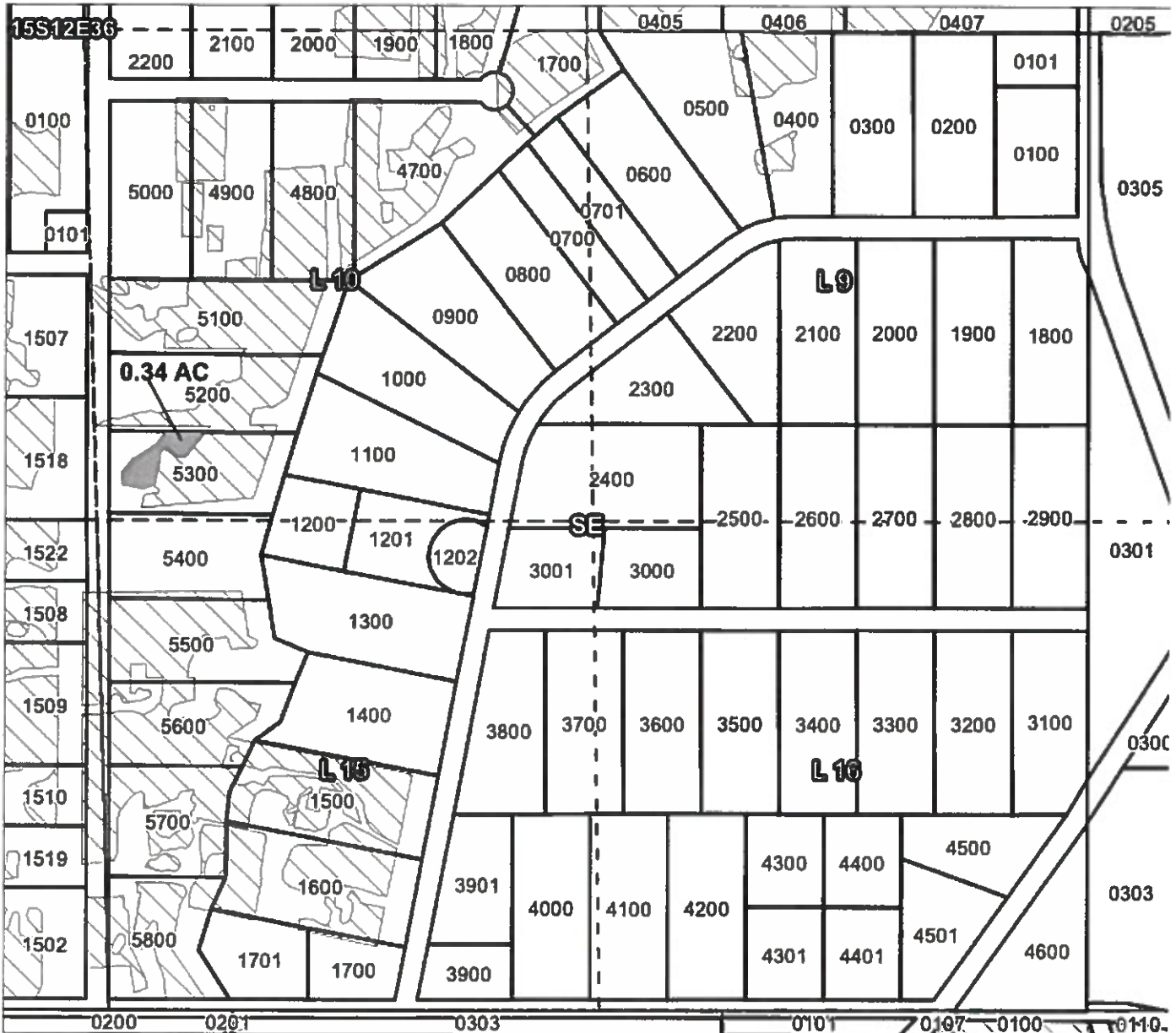
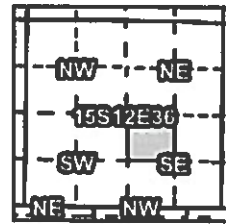
1 inch = 400 feet

- Point of Diversion
- Canals
- Taxlots
- Transfer
- Cert 74145

# Swalley Irrigation District

## 2014 District Transfer Application "On" Map

**Certificates: 74145**  
for Tim & Tracie Cooper



Taxlot 5300, 15S12E36NWSE: 0.34 ac. On, 1.0 Total Acres

**RECEIVED BY OWRD**

**DEC 19 2014**

**SALEM, OR**



1 inch = 400 feet

- Point of Diversion
- Canals
- Taxlots
- Transfer
- Cert 74145

NOTICE OF DISTRICT PERMANENT TRANSFER  
(ORS 540.580)

DEC 19 2014

SALEM, OR

DISTRICT: **Swalley Irrigation District**  
ADDRESS: **64672 Cook Avenue, Suite 1, Bend, OR 97701** PHONE: **541/388-0658**

1. WATER RIGHT: **SWALLEY IRRIGATION DISTRICT**  
CERTIFICATE(S): 74145 PRIORITY DATE: September 1, 1899

2. TYPE OF CHANGE: PERMANENT CHANGE IN PLACE OF USE

3. APPLICANT (OFF):

NAME: **Jon & Felicity Tassie**  
ADDRESS: **5520 SW Mesa Way., Redmond, OR 97702**

4. LOCATION OF USE: AUTHORIZED POINT OF DIVERSION:

POD #3) N 985' & W 617' from the East ¼ corner, SE/NE of Section 29, T17S, R12E.,W.M. (Diversion for Swalley's canal system), POD #15) Additional district diversion: NW1/4SE1/4, Section 14, T.15S, R. 12E,W.M.; 2170 feet North and 1350 feet West from the SE Corner of Section 14.

LOCATION OF AUTHORIZED PLACE OF USE (*Off Lands*)

Township	Range	Section	¼ ¼	Tax Lot	# of acres irrigated	Other Use
<b>T15S</b>	<b>E12</b>	<b>36</b>	<b>NE/SE</b>	<b>00400</b>	<b>.18</b>	<b>IRR</b>

5. RECIPIENT (ON):

NAME: **Jon & Felicity Tassie**  
ADDRESS: **5520 SW Mesa Way, Redmond, OR 97702**

6. LOCATION OF PROPOSED USE (*On Lands*)

Township	Range	Section	¼ ¼	Tax Lot	# of acres irrigated	Other Use
<b>T15S</b>	<b>E12</b>	<b>36</b>	<b>NE/SE</b>	<b>00400</b>	<b>.18</b>	<b>IRR</b>

7. EXHIBITS : Maps showing the location of the present and proposed irrigated lands (*On & Off Maps*)

Swalley Irrigation District hereby certifies that the applicant and recipient are the deed holders of subject properties; that our files are complete with a copy of the recorded documents; that the applicant's land has been irrigated within the last five years, and that applicant and recipient hereby authorize the transfer proposed herein.

NOTICE IS HEREBY GIVEN that this proposed change is subject to the approval of the Water Resources Department and that the Water Resources Department may reject the transfer or may require mitigation to avoid injury to other water right holders.

SWALLEY IRRIGATION DISTRICT AND APPLICANT, HEREBY SWEAR THAT THE ABOVE NOTICE FOR TRANSFER OF WATER RIGHT AND THE STATEMENTS MADE ARE TRUE AND CORRECT.

APPLICANT: *Jon Tassie* 9-27-14  
Jon Tassie Date

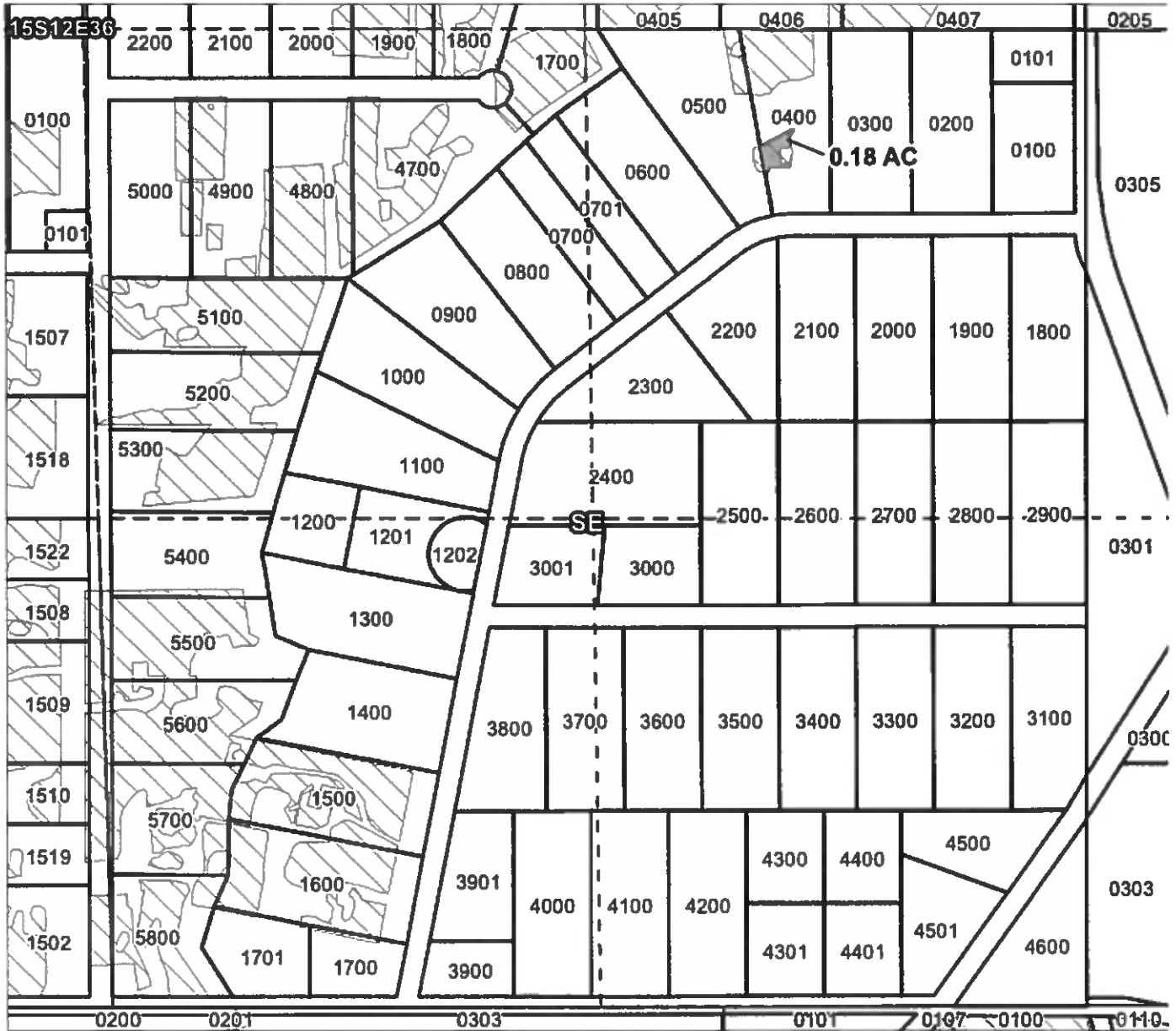
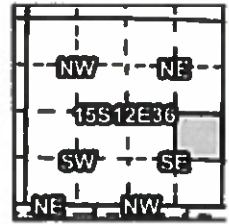
APPLICANT: *Felicity Tassie* 9-27-14  
Felicity Tassie Date

RECIPIENT/DISTRICT: *Suzanne Butterfield* 9-29-14  
Swalley Irrigation District: Suzanne Butterfield Date

# Swalley Irrigation District

## 2014 District Transfer Application "Off" Map

**Certificates: 74145**  
for Jon & Felicity Tassie



Taxlot 0400, 15S12E36NESE: 0.18 ac. Off, 1.0 Acres Remaining

- Point of Diversion
- Canals
- Taxlots
- Transfer
- Cert 74145

RECEIVED BY OWRD

DEC 19 2014



1 inch = 400 feet

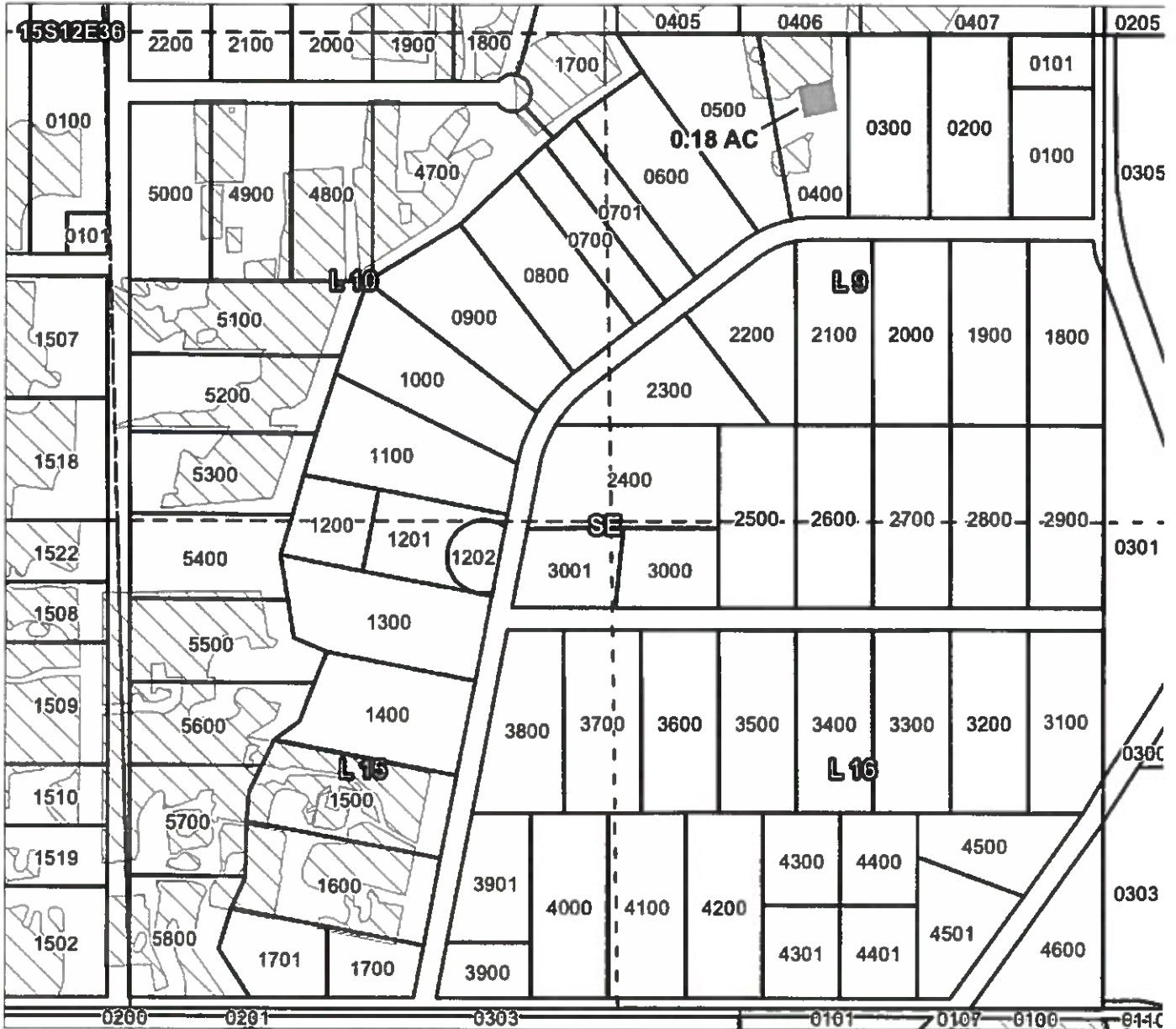
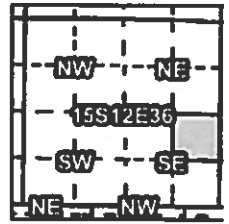
SALEM, OR

Prepared by Geo-Spatial Solutions Inc. | November 2014

# Swalley Irrigation District

## 2014 District Transfer Application "On" Map

**Certificates: 74145**  
for Jon & Felicity Tassie



Taxlot 0400, 15S12E36NESE: 0.18 ac. On, 1.0 Total Acres

RECEIVED BY OWRD

DEC 19 2014

SALEM, OR

- Point of Diversion
- Canals
- Taxlots
- Transfer
- Cert 74145



1 inch = 400 feet

Prepared by Geo-Spatial Solutions Inc. | November 2014

District Internal  
Notice #: 2014-10

State of Oregon

RECEIVED BY OWRD

WATER RESOURCES DEPARTMENT

NOTICE OF DISTRICT PERMANENT TRANSFER  
(ORS 540.580)

DEC 19 2014

SALEM, OR

DISTRICT: **Swalley Irrigation District**  
ADDRESS: **64672 Cook Avenue, Suite 1, Bend, OR 97701** PHONE: **541/388-0658**

1. **WATER RIGHT: SWALLEY IRRIGATION DISTRICT**  
CERTIFICATE(S): 74145 PRIORITY DATE: September 1, 1899

2. **TYPE OF CHANGE: PERMANENT CHANGE IN PLACE OF USE**

3. **APPLICANT (OFF):**

NAME: **Bernard & Karen Murphy**  
ADDRESS: **20135 Rodeo Dr., Bend, OR 97701**

4. **LOCATION OF USE: AUTHORIZED POINT OF DIVERSION:**

POD #3) N 985' & W 617' from the East 1/4 corner, SE/NE of Section 29, T17S, R12E., W.M. (Diversion for Swalley's canal system), POD #15) Additional district diversion: NW1/4SE1/4, Section 14, T.15S, R. 12E, W.M.; 2170 feet North and 1350 feet West from the SE Corner of Section 14.

LOCATION OF AUTHORIZED PLACE OF USE (*Off Lands*)

Township	Range	Section	1/4 1/4	Tax Lot	# of acres irrigated	Other Use
T16S	E12	32	SE/SW	00712	.30	IRR

5. **RECIPIENT (ON):**

NAME: **Bernard & Karen Murphy**  
ADDRESS: **20135 Rodeo Dr., Bend, OR 97701**

6. **LOCATION OF PROPOSED USE (*On Lands*)**


Township	Range	Section	1/4 1/4	Tax Lot	# of acres irrigated	Other Use
T16S	E12	32	SE/SW	00712	.30	IRR

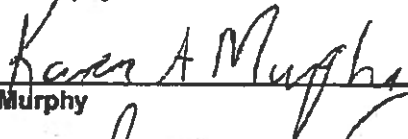
7. **EXHIBITS** : Maps showing the location of the present and proposed irrigated lands (*On & Off Maps*)


Swalley Irrigation District hereby certifies that the applicant and recipient are the deed holders of subject properties; that our files are complete with a copy of the recorded documents; that the applicant's land has been irrigated within the last five years, and that applicant and recipient hereby authorize the transfer proposed herein.

NOTICE IS HEREBY GIVEN that this proposed change is subject to the approval of the Water Resources Department and that the Water Resources Department may reject the transfer or may require mitigation to avoid injury to other water right holders.

SWALLEY IRRIGATION DISTRICT AND APPLICANT, HEREBY SWEAR THAT THE ABOVE NOTICE FOR TRANSFER OF WATER RIGHT AND THE STATEMENTS MADE ARE TRUE AND CORRECT.

APPLICANT:  10/23/2014  
Bernard Murphy Date

APPLICANT:  10/29/2014  
Karen Murphy Date

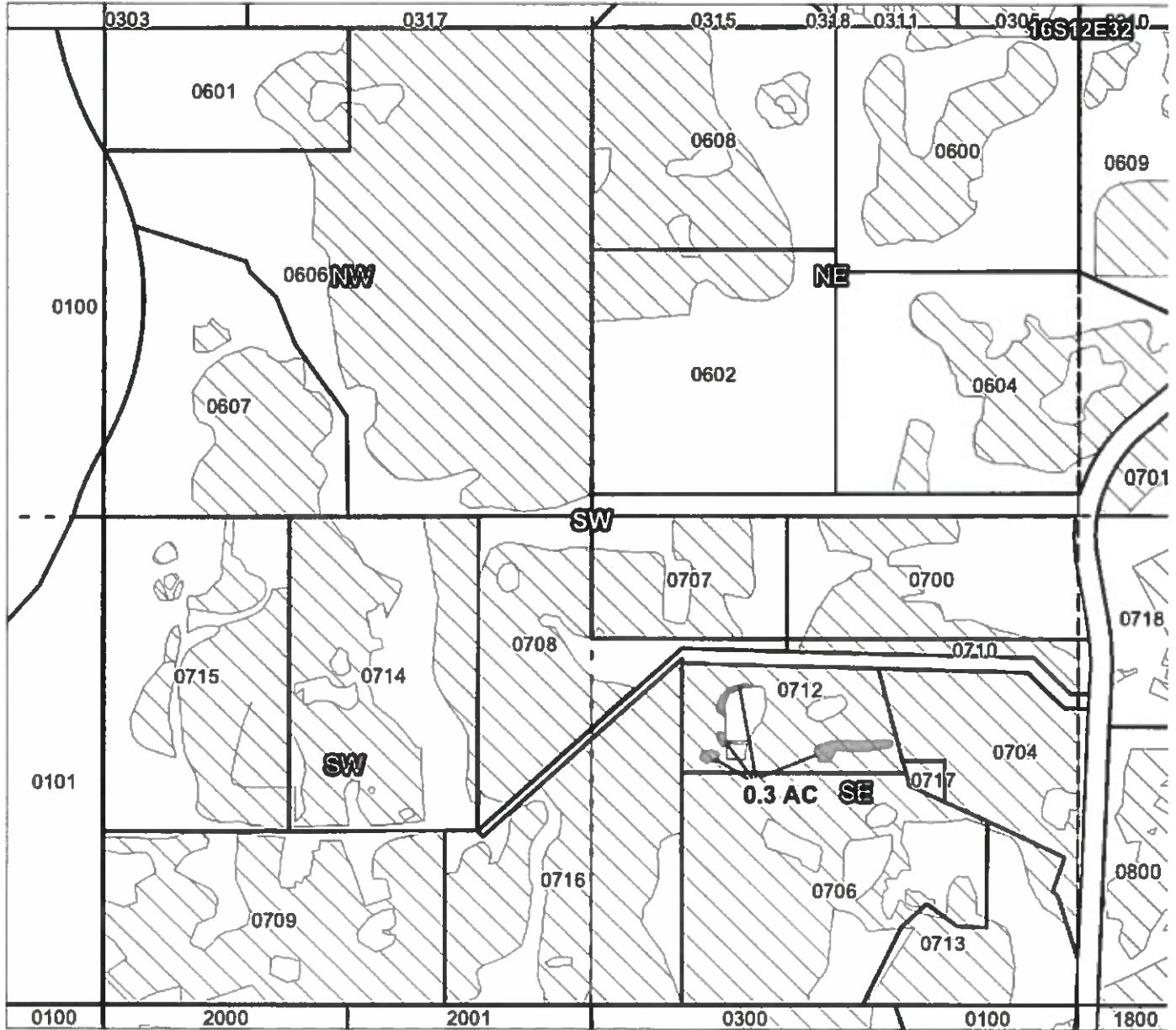
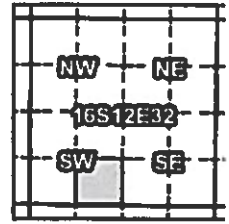
RECIPIENT/DISTRICT:  10/30/2014  
Swalley Irrigation District: Suzanne Butterfield Date








# Swalley Irrigation District

## 2014 District Transfer Application "Off" Map

**Certificates: 74145**  
for Bernard & Karen Murphy



Taxlot 0712, 16S12E32SESW: 0.3 ac. Off, 3.00 Acres Remaining

-  Point of Diversion
-  Canals
-  Taxlots
-  Transfer
-  Cert 74145

RECEIVED BY OWRD

DEC 19 2014

SALEM, OR

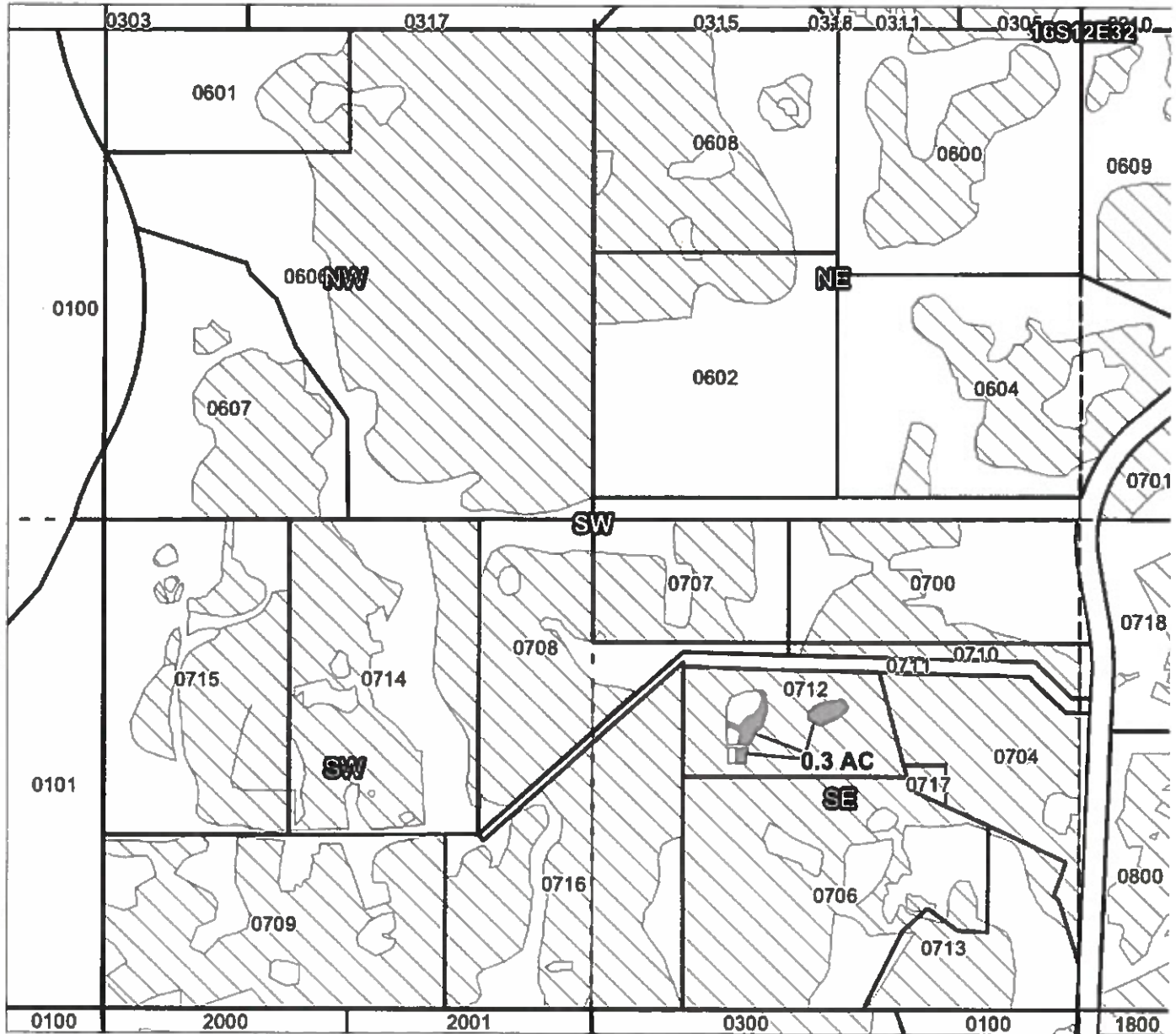
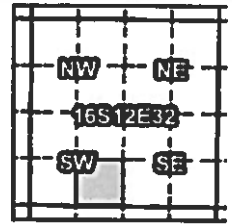


1 inch = 400 feet

# Swalley Irrigation District

## 2014 District Transfer Application "On" Map

**Certificates: 74145**  
for Bernard & Karen Murphy



Taxlot 0712, 16S12E32SESW: 0.3 ac. On, 3.00 Total Acres

- Point of Diversion
- Canals
- Taxlots
- Transfer
- Cert 74145

**RECEIVED BY OWRD**

**DEC 19 2014**



1 inch = 400 feet

**SALEM, OR**

Prepared by Geo-Spatial Solutions Inc. | November 2014

WATER RESOURCES DEPARTMENT

NOTICE OF DISTRICT PERMANENT TRANSFER  
(ORS 540.580)

DEC 19 2014

SALEM, OR

DISTRICT: **Swalley Irrigation District**  
ADDRESS: **64672 Cook Avenue, Suite 1, Bend, OR 97701** PHONE: **541/388-0658**

1. **WATER RIGHT: SWALLEY IRRIGATION DISTRICT**  
CERTIFICATE(S): 74145 PRIORITY DATE: September 1, 1899

2. **TYPE OF CHANGE: PERMANENT CHANGE IN PLACE OF USE**

3. **APPLICANT (OFF):**

NAME: Community of Christ Church  
ADDRESS: 20380 Cooley Rd., Bend, OR 97701

4. **LOCATION OF USE: AUTHORIZED POINT OF DIVERSION:**  
POD #3) N 985' & W 617' from the East 1/4 corner, SE/NE of Section 29, T17S, R12E.,W.M. (Diversion for Swalley's canal system), POD #15) Additional district diversion: NW1/4SE1/4, Section 14, T.15S, R. 12E,W.M.; 2170 feet North and 1350 feet West from the SE Corner of Section 14.

**LOCATION OF AUTHORIZED PLACE OF USE (Off Lands)**

Township	Range	Section	1/4 1/4	Tax Lot	# of acres irrigated	Other Use
T17S	E12	09	SW/SW	00102	1.74	IRR

5. **RECIPIENT (ON):**

NAME: Community of Christ Church  
ADDRESS: 20380 Cooley Rd., Bend, OR 97701

6. **LOCATION OF PROPOSED USE (On Lands)**

Township	Range	Section	1/4 1/4	Tax Lot	# of acres irrigated	Other Use
T17S	E12	09	SW/SW	00102	.25	IRR
T17S	E12	08	SE/SE	00102	1.49	IRR

7. **EXHIBITS** : Maps showing the location of the present and proposed irrigated lands (*On & Off Maps*)

Swalley Irrigation District hereby certifies that the applicant and recipient are the deed holders of subject properties; that our files are complete with a copy of the recorded documents; that the applicant's land has been irrigated within the last five years, and that applicant and recipient hereby authorize the transfer proposed herein.

NOTICE IS HEREBY GIVEN that this proposed change is subject to the approval of the Water Resources Department and that the Water Resources Department may reject the transfer or may require mitigation to avoid injury to other water right holders.

SWALLEY IRRIGATION DISTRICT AND APPLICANT, HEREBY SWEAR THAT THE ABOVE NOTICE FOR TRANSFER OF WATER RIGHT AND THE STATEMENTS MADE ARE TRUE AND CORRECT.

APPLICANT:  10/28/14  
Community of Christ Church (authorized signature) Date

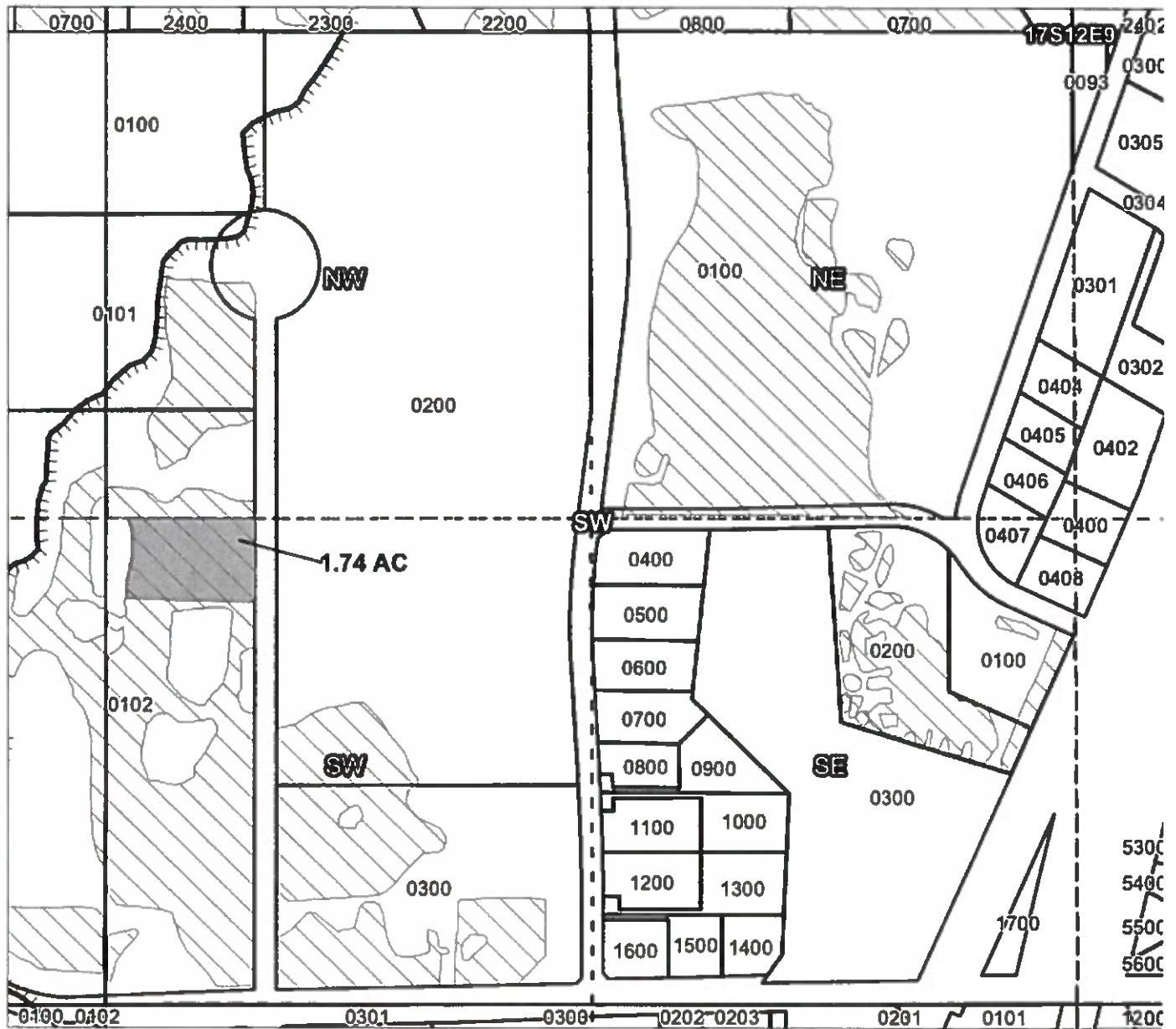
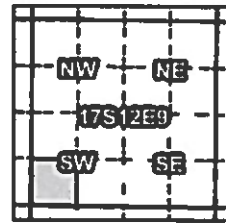
APPLICANT: \_\_\_\_\_  
Date

RECIPIENT/DISTRICT:  10/29/14  
Swalley Irrigation District: Suzanne Butterfield Date

# Swalley Irrigation District

## 2014 District Transfer Application "Off" Map

**Certificates: 74145**  
for Community of Christ Church



Taxlot 0102, 17S12E9SWSW: 1.74 ac. Off, 11.86 Acres Remaining

RECEIVED BY OWRD

DEC 19 2014

SALEM, OR

- Point of Diversion
- Canals
- Taxlots
- Transfer
- Cert 74145



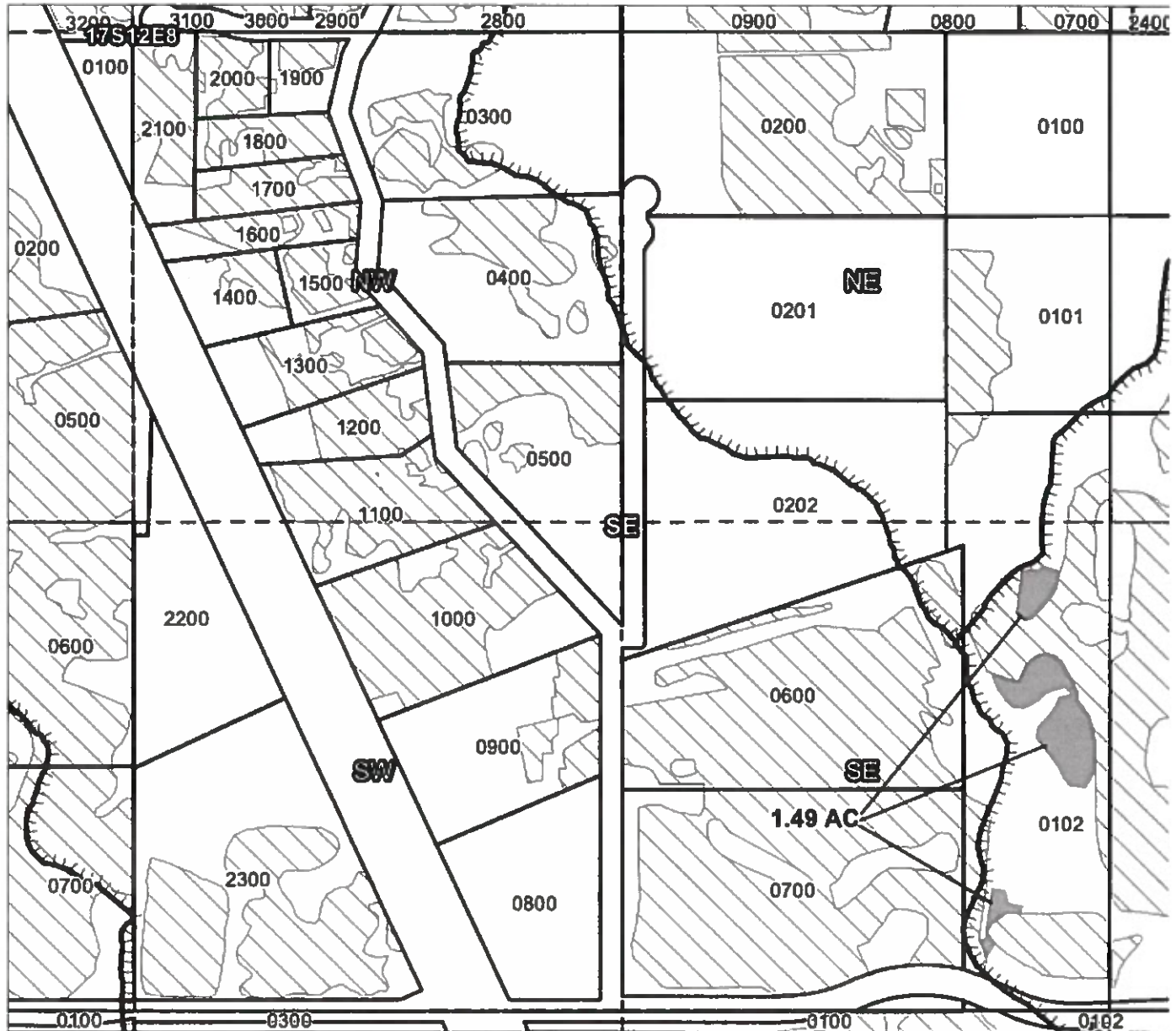
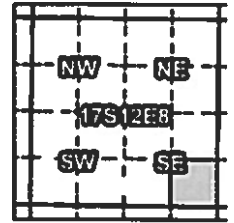
1 inch = 400 feet

Prepared by Geo-Spatial Solutions Inc. | November 2014

# Swalley Irrigation District

## 2014 District Transfer Application "On" Map

**Certificates: 74145**  
for Community of Christ Church



Taxlot 0102, 17S12E8SESE: 1.49 ac. On, 13.60 Total Acres

- Point of Diversion
- Canals
- Taxlots
- Transfer
- Cert 74145



1 inch = 400 feet

RECEIVED BY OWRD

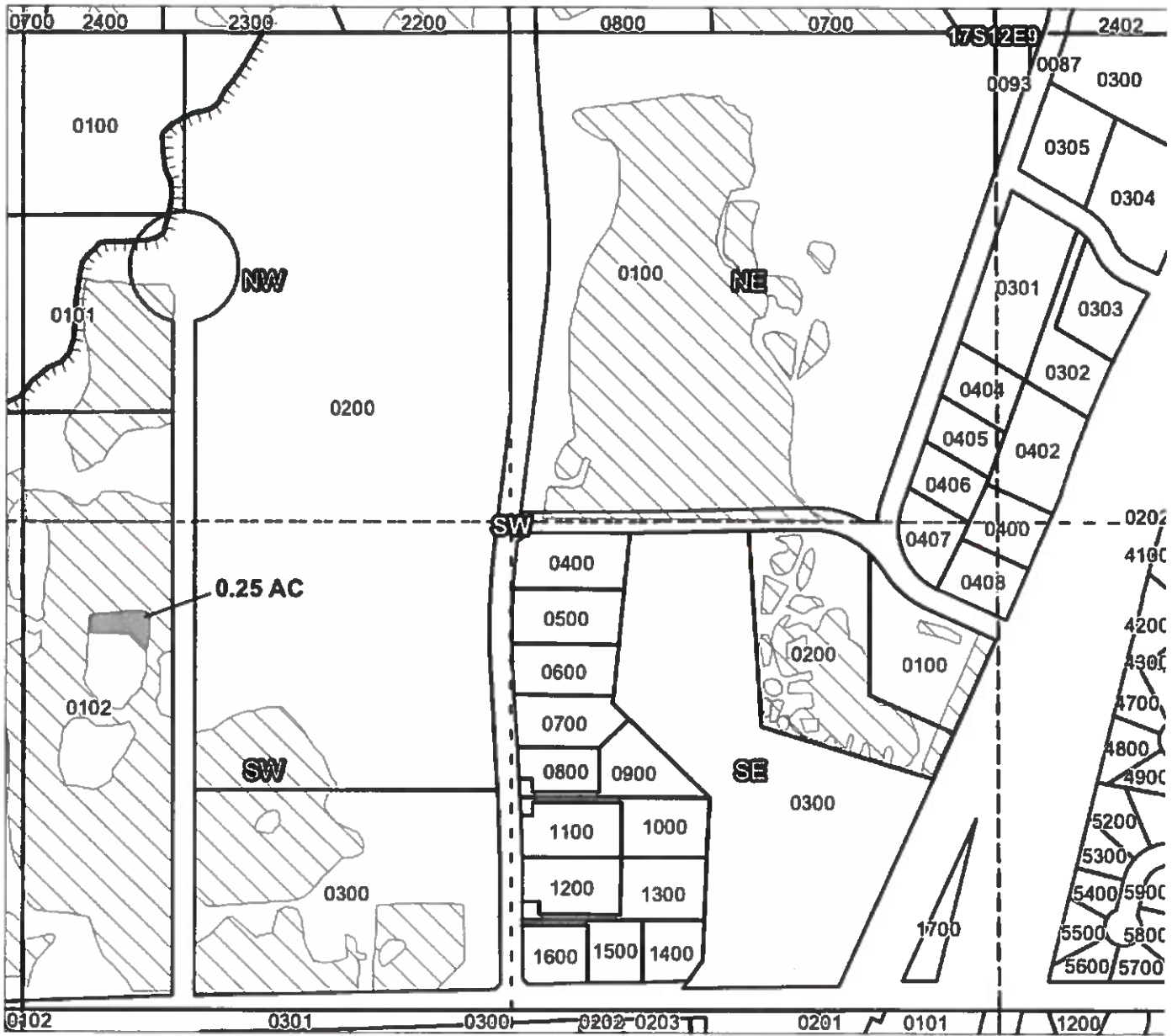
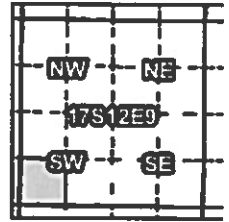
DEC 19 2014

SALEM, OR

# Swalley Irrigation District

## 2014 District Transfer Application "On" Map

**Certificates: 74145**  
for Community of Christ Church



Taxlot 0102, 17S12E9SWSW: 0.25 ac. On, 12.11 Total Acres

- Point of Diversion
- Canals
- Taxlots
- Transfer
- Cert 74145

RECEIVED BY OWRD

DEC 19 2014

SALEM, OR



1 inch = 400 feet

WATER RESOURCES DEPARTMENT

NOTICE OF DISTRICT PERMANENT TRANSFER  
(ORS 540.580)

DEC 19 2014

SALEM, OR

DISTRICT: **Swalley Irrigation District**  
ADDRESS: **64672 Cook Avenue, Suite 1, Bend, OR 97701** PHONE: **541/388-0658**

1. **WATER RIGHT: SWALLEY IRRIGATION DISTRICT**  
CERTIFICATE(S): 74145 PRIORITY DATE: September 1, 1899

2. **TYPE OF CHANGE: PERMANENT CHANGE IN PLACE OF USE**

3. **APPLICANT (OFF):**

NAME: Chris Perret  
ADDRESS: 20375 Sturgeon Rd., Bend, OR 97701

4. **LOCATION OF USE: AUTHORIZED POINT OF DIVERSION:**

POD #3) N 985' & W 617' from the East 1/4 corner, SE/NE of Section 29, T17S, R12E., W.M. (Diversion for Swalley's canal system), POD #15) Additional district diversion: NW1/4SE1/4, Section 14, T. 15S, R. 12E, W.M.; 2170 feet North and 1350 feet West from the SE Corner of Section 14.

**LOCATION OF AUTHORIZED PLACE OF USE (Off Lands)**

Township	Range	Section	1/4 1/4	Tax Lot	# of acres irrigated	Other Use
T16S	E12	29	NE/NE	00101	.43	IRR

5. **RECIPIENT (ON):**

NAME: Chris Perret  
ADDRESS: 20375 Sturgeon Rd., Bend, OR 97701

6. **LOCATION OF PROPOSED USE (On Lands)**

Township	Range	Section	1/4 1/4	Tax Lot	# of acres irrigated	Other Use
T16S	E12	29	NE/NE	00101	.43	IRR

7. **EXHIBITS :** Maps showing the location of the present and proposed irrigated lands (*On & Off Maps*)

Swalley Irrigation District hereby certifies that the applicant and recipient are the deed holders of subject properties; that our files are complete with a copy of the recorded documents; that the applicant's land has been irrigated within the last five years, and that applicant and recipient hereby authorize the transfer proposed herein.

NOTICE IS HEREBY GIVEN that this proposed change is subject to the approval of the Water Resources Department and that the Water Resources Department may reject the transfer or may require mitigation to avoid injury to other water right holders.

SWALLEY IRRIGATION DISTRICT AND APPLICANT, HEREBY SWEAR THAT THE ABOVE NOTICE FOR TRANSFER OF WATER RIGHT AND THE STATEMENTS MADE ARE TRUE AND CORRECT.

APPLICANT:

  
Chris Perret

10-30-2014  
Date

RECIPIENT/DISTRICT:

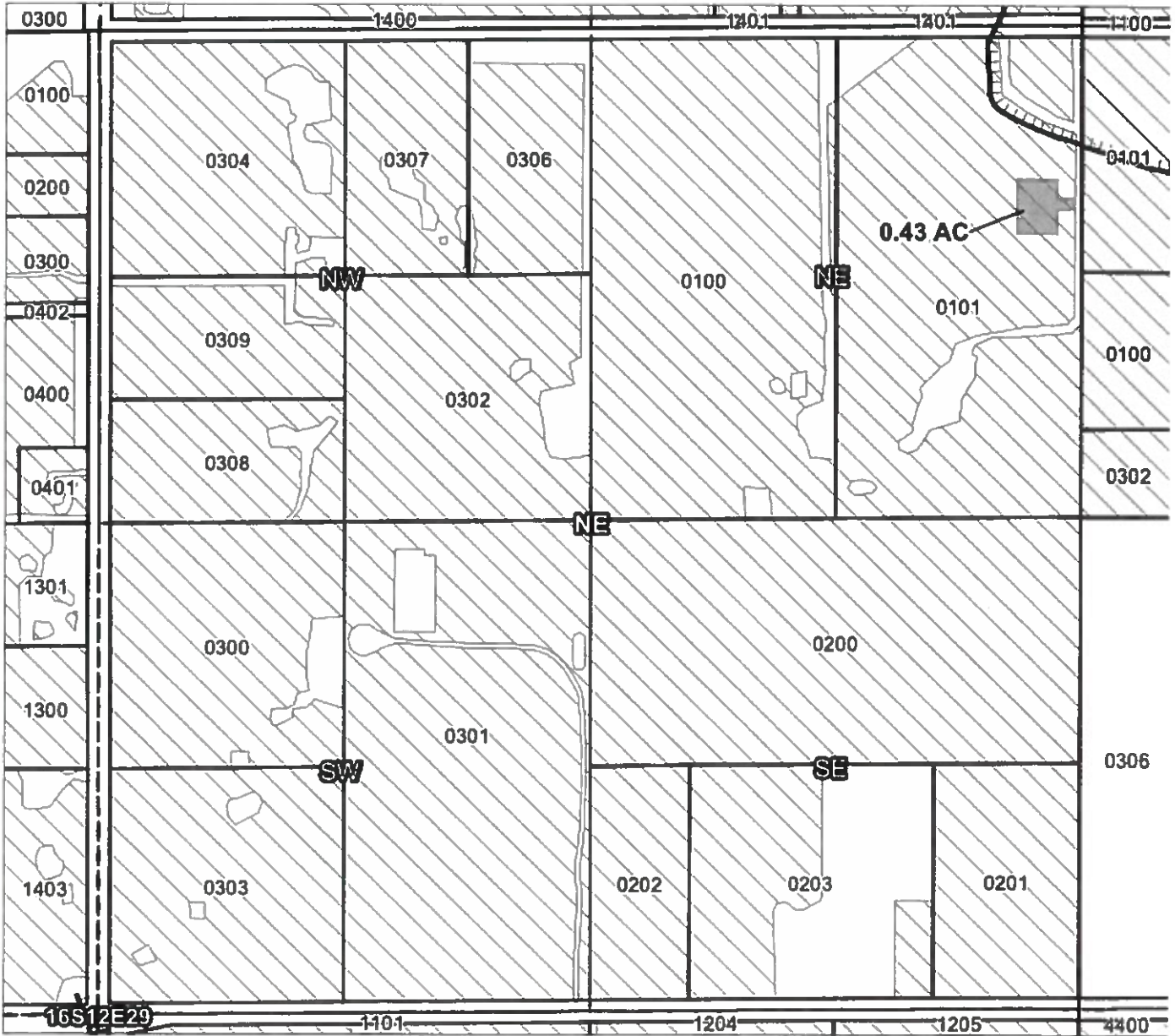
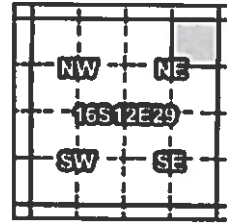
  
Swalley Irrigation District: Suzanne Butterfield

11-4-14  
Date

# Swalley Irrigation District

## 2014 District Transfer Application "Off" Map

**Certificates: 74145**  
for Chris Perret



Taxlot 0101, 16S12E29NENE: 0.43 ac. Off, 18.00 Acres Remaining

RECEIVED BY OWRD

DEC 19 2014

SALEM, OR



1 inch = 400 feet

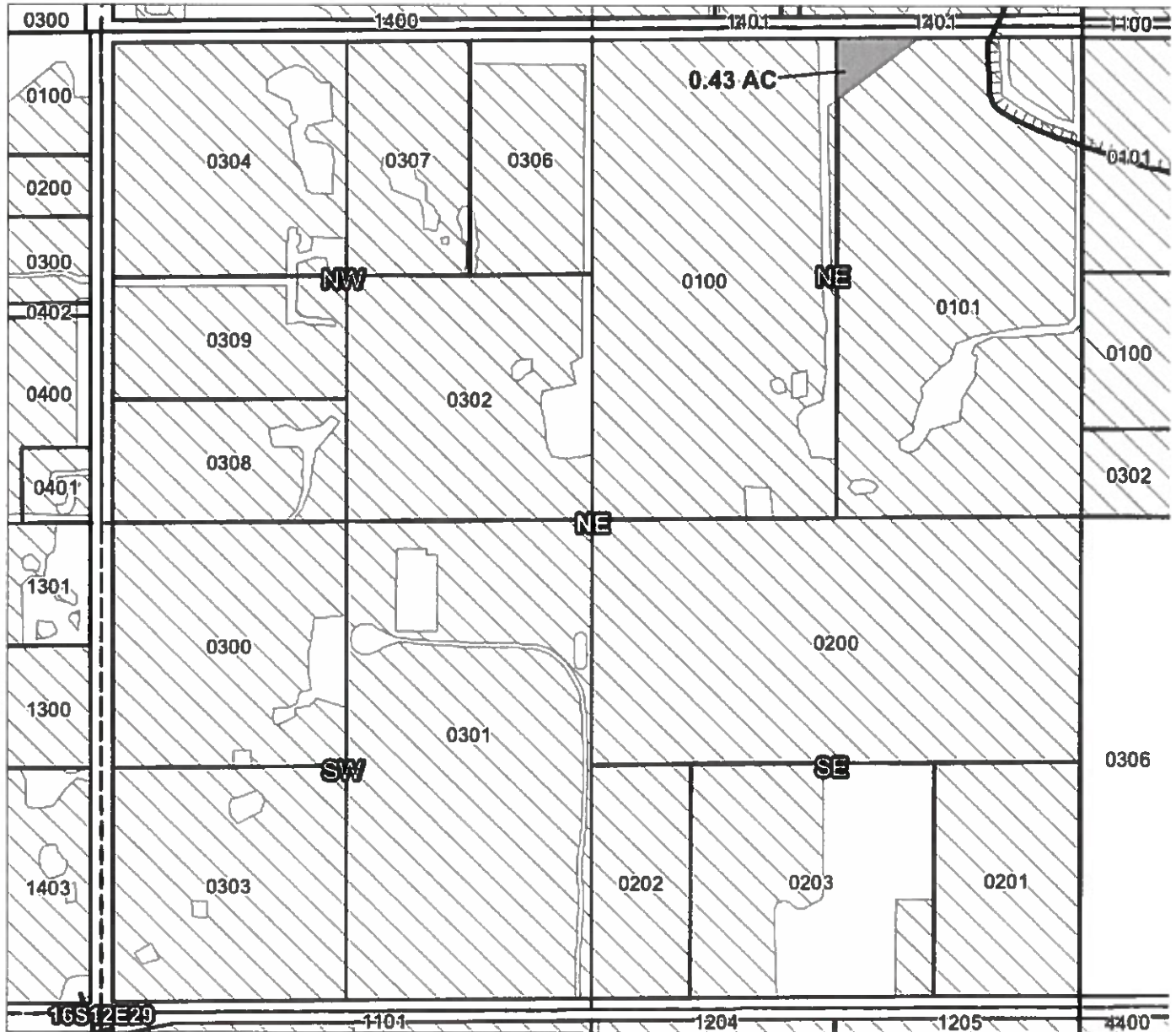
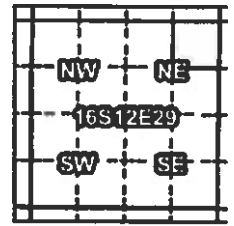
Prepared by Geo-Spatial Solutions Inc. | November 2014








# Swalley Irrigation District

## 2014 District Transfer Application "On" Map

Certificates: 74145  
for Chris Perret



Taxlot 0101, 16S12E29NENE: 0.43 ac. On, 18.00 Total Acres

-  Point of Diversion
-  Canals
-  Taxlots
-  Transfer
-  Cert 74145



1 inch = 400 feet

RECEIVED BY OWRD

DEC 19 2014

SALEM, OR

Prepared by Geo-Spatial Solutions Inc. | November 2014

2014-13

WATER RESOURCES DEPARTMENT  
NOTICE OF DISTRICT PERMANENT TRANSFER  
(ORS 540.580)

DISTRICT: **Swalley Irrigation District**  
ADDRESS: **64672 Cook Avenue, Suite 1, Bend, OR 97701**  
PHONE: **541/388-0658**

RECEIVED BY OWRD

DEC 19 2014

1. **WATER RIGHT: Swalley Irrigation District**  
CERTIFICATE(S): #74145 PRIORITY DATE: September 1, 1899

SALEM, OR

2. **TYPE OF CHANGE: PERMANENT CHANGE IN PLACE OF USE**

3. **APPLICANT (Off)**

NAME: Eugene & Emarine Mayea  
ADDRESS: 64054 N. Hwy 97, Bend, Oregon 97701

4. **LOCATION OF USE**

AUTHORIZED POINT OF DIVERSION:  
N 985' & W 617' from the East 1/4 corner, SE/NE of Section 29, T17S, R12E.W.M. (diversion for Swalley's canal system), Additional district diversion: NW1/4SE1/4, Section 14, T.15S., R. 12E,W.M.; 2170 feet North and 1350 feet West from the SE Corner of Section 14.

LOCATION OF AUTHORIZED PLACE OF USE (*Off Lands*)

Township	Range	Section	1/4 1/4	Tax Lot	# of acres irrigated	Other Use
T17S	R12E	03	SW/SW	00401	5.00	Irrigation

5. **RECIPIENT (On)**

NAME: Nicholas & Jessica Wilkinson  
NAME: Laura Richter  
ADDRESS: 20590 Lowe Lane, Bend, OR 97701

6. **LOCATION OF PROPOSED USE (*On Lands*)**

Township	Range	Section	1/4 1/4	Tax Lot	# of acres irrigated	Other Use
T17S	12E	04	NE/NW	00221	4.90	Irrigation
T17S	12E	04	NW/NE	00221	.10	

7. **EXHIBITS** : Maps showing the location of the present and proposed irrigated lands (*On & Off Maps*)

Swalley Irrigation District hereby certifies that the applicant and recipient are the deed holders of subject properties; that our files are complete with a copy of the recorded documents; that the applicant's land has been irrigated within the last five years, and that applicant and recipient hereby authorize the transfer proposed herein.

NOTICE IS HEREBY GIVEN that this proposed change is subject to the approval of the Water Resources Department and that the Water Resources Department may reject the transfer or may require mitigation to avoid injury to other water right holders.

SWALLEY IRRIGATION DISTRICT AND APPLICANT, HEREBY SWEAR THAT THE ABOVE NOTICE FOR TRANSFER OF WATER RIGHT AND THE STATEMENTS MADE ARE TRUE AND CORRECT.

APPLICANT: Eugene Mayea Date 7/10/14

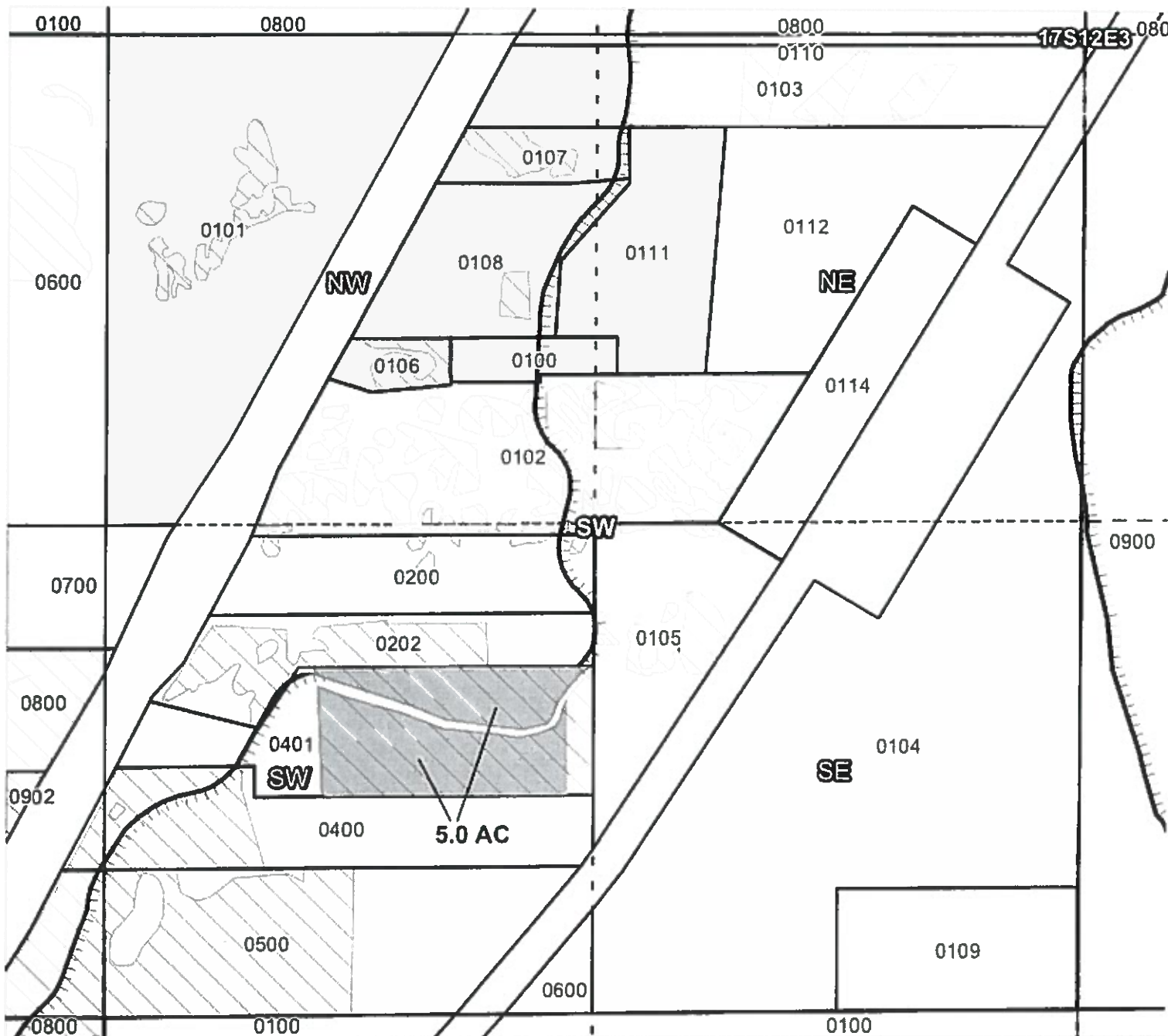
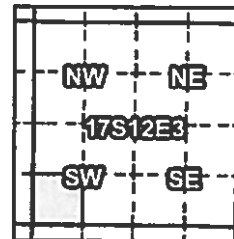
APPLICANT: Emarine Mayea Date 7/10/14

APPLICANT: Suzanne Butterfield Date 10/21/14  
Suzanne Butterfield, Swalley Irrigation District

# Swalley Irrigation District

## 2014 District Transfer Application "Off" Map

**Certificates: 74145**  
for Eugene & Emarine Mayea



Taxlot 0401, 17S12E3SWSW: 5.0 ac. Off, .50 Acres Remaining

- Point of Diversion
- Canals
- Taxlots
- Transfer
- Cert 74145

**RECEIVED BY OWRD**

**DEC 19 2014**

**SALEM, OR**

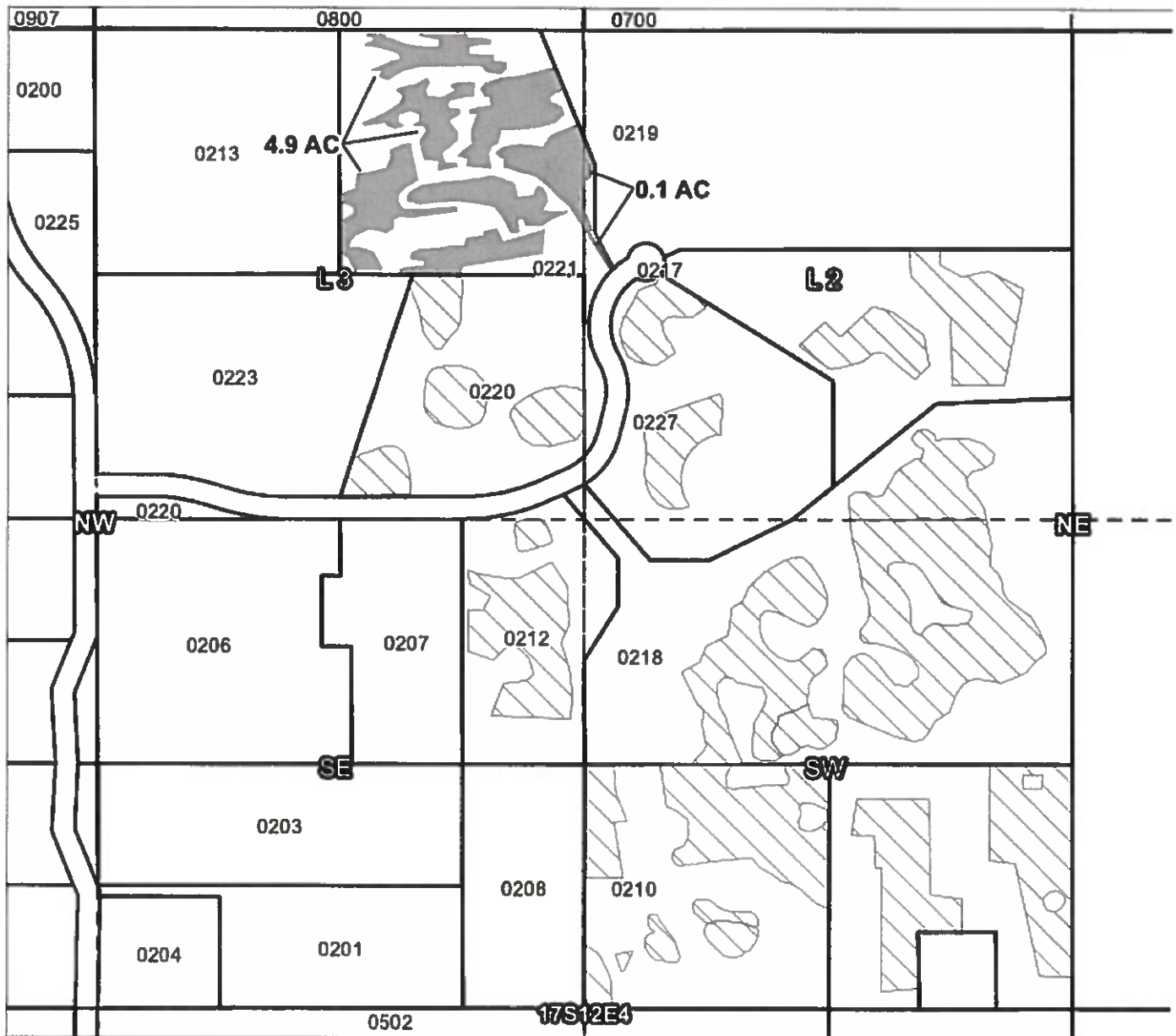



1 inch = 400 feet

# Swalley Irrigation District

## 2014 District Transfer Application "On" Map

**Certificates: 74145**  
for Nicholas & Jessica Wilkinson



Taxlot 0221, 17S12E4NENW: 4.9 ac. On, 5.0 Total Acres  
Taxlot 0221, 17S12E4NWNE: 0.1 ac. On, 0.1 Total Acres

- Point of Diversion
- Canals
- Taxlots
- Transfer
- Cert 74145

RECEIVED BY OWRD

DEC 19 2014

SALEM, OR



1 inch = 400 feet

Prepared by Geo-Spatial Solutions Inc. | November 2014

WATER RESOURCES DEPARTMENT

NOTICE OF DISTRICT PERMANENT TRANSFER  
(ORS 540.580)

DEC 19 2014

SALEM, OR

DISTRICT: **Swalley Irrigation District**  
ADDRESS: **64672 Cook Avenue, Suite 1, Bend, OR 97701** PHONE: **541/388-0658**

1. **WATER RIGHT: SWALLEY IRRIGATION DISTRICT**  
CERTIFICATE(S): 74145 PRIORITY DATE: September 1, 1899

2. **TYPE OF CHANGE: PERMANENT CHANGE IN PLACE OF USE**

3. **APPLICANT (OFF):**

NAME: Zeke Creek  
ADDRESS: 64290 Old Bend Redmond Hwy., Bend, OR 97701

4. **LOCATION OF USE: AUTHORIZED POINT OF DIVERSION:**

POD #3) N 985' & W 617' from the East 1/4 corner, SE/NE of Section 29, T17S, R12E., W.M. (Diversion for Swalley's canal system), POD #15) Additional district diversion: NW1/4SE1/4, Section 14, T.15S, R. 12E, W.M.; 2170 feet North and 1350 feet West from the SE Corner of Section 14.

**LOCATION OF AUTHORIZED PLACE OF USE (Off Lands)**

Township	Range	Section	1/4 1/4	Tax Lot	# of acres irrigated	Other Use
T17S	E12	05	SE/NW	02500	.08	IRR
T17S	E12	05	SW/NE	02500	.10	IRR

5. **RECIPIENT (ON):**

NAME: Zeke Creek  
ADDRESS: 64290 Old Bend Redmond Hwy., Bend, OR 97701

6. **LOCATION OF PROPOSED USE (On Lands)**

Township	Range	Section	1/4 1/4	Tax Lot	# of acres irrigated	Other Use
						IRR
T17S	E12	05	SW/NE	02500	.18	IRR

7. **EXHIBITS** : Maps showing the location of the present and proposed irrigated lands (*On & Off Maps*)

Swalley Irrigation District hereby certifies that the applicant and recipient are the deed holders of subject properties; that our files are complete with a copy of the recorded documents; that the applicant's land has been irrigated within the last five years, and that applicant and recipient hereby authorize the transfer proposed herein.

NOTICE IS HEREBY GIVEN that this proposed change is subject to the approval of the Water Resources Department and that the Water Resources Department may reject the transfer or may require mitigation to avoid injury to other water right holders.

**SWALLEY IRRIGATION DISTRICT AND APPLICANT, HEREBY SWEAR THAT THE ABOVE NOTICE FOR TRANSFER OF WATER RIGHT AND THE STATEMENTS MADE ARE TRUE AND CORRECT.**

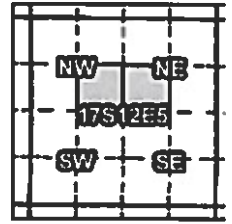
APPLICANT: Zeke Creek Susan Byrne 9-30-14  
Zeke Creek ( Authorized Signature) Date

RECIPIENT/DISTRICT: Suzanne Butterfield 10/15/14  
Swalley Irrigation District: Suzanne Butterfield Date

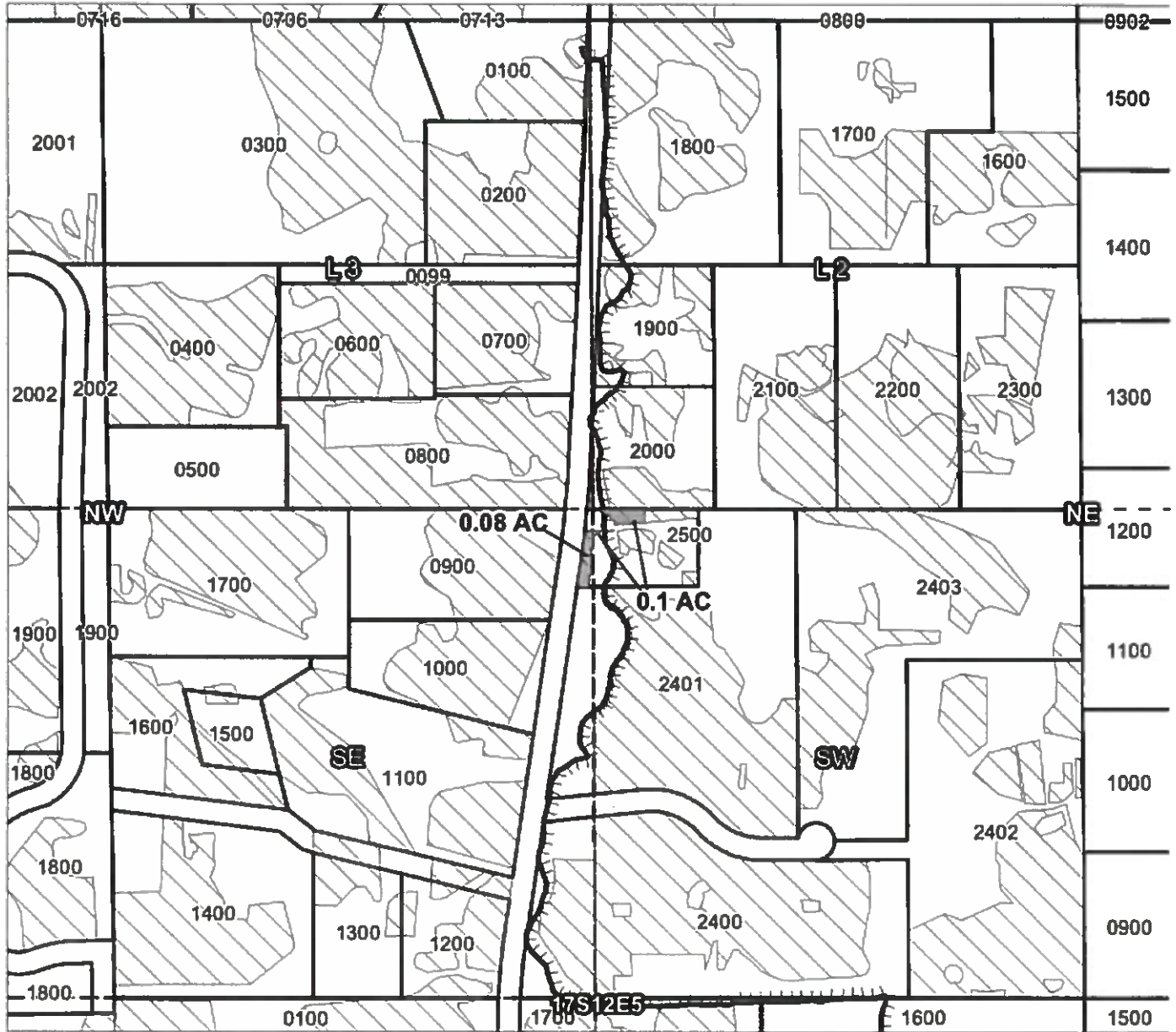
# Swalley Irrigation District 2014 District Transfer Application "Off" Map

DEC 19 2014

SALEM, OR



Certificates: 74145  
for Zeke Creek



Taxlot 2500, 17S12E5SENE: 0.08 ac. Off, 0 Acres Remaining  
Taxlot 2500, 17S12E5SWNE: 0.1 ac. Off, 0.5 Acres Remaining

- Point of Diversion
- Canals
- Taxlots
- Transfer
- Cert 74145

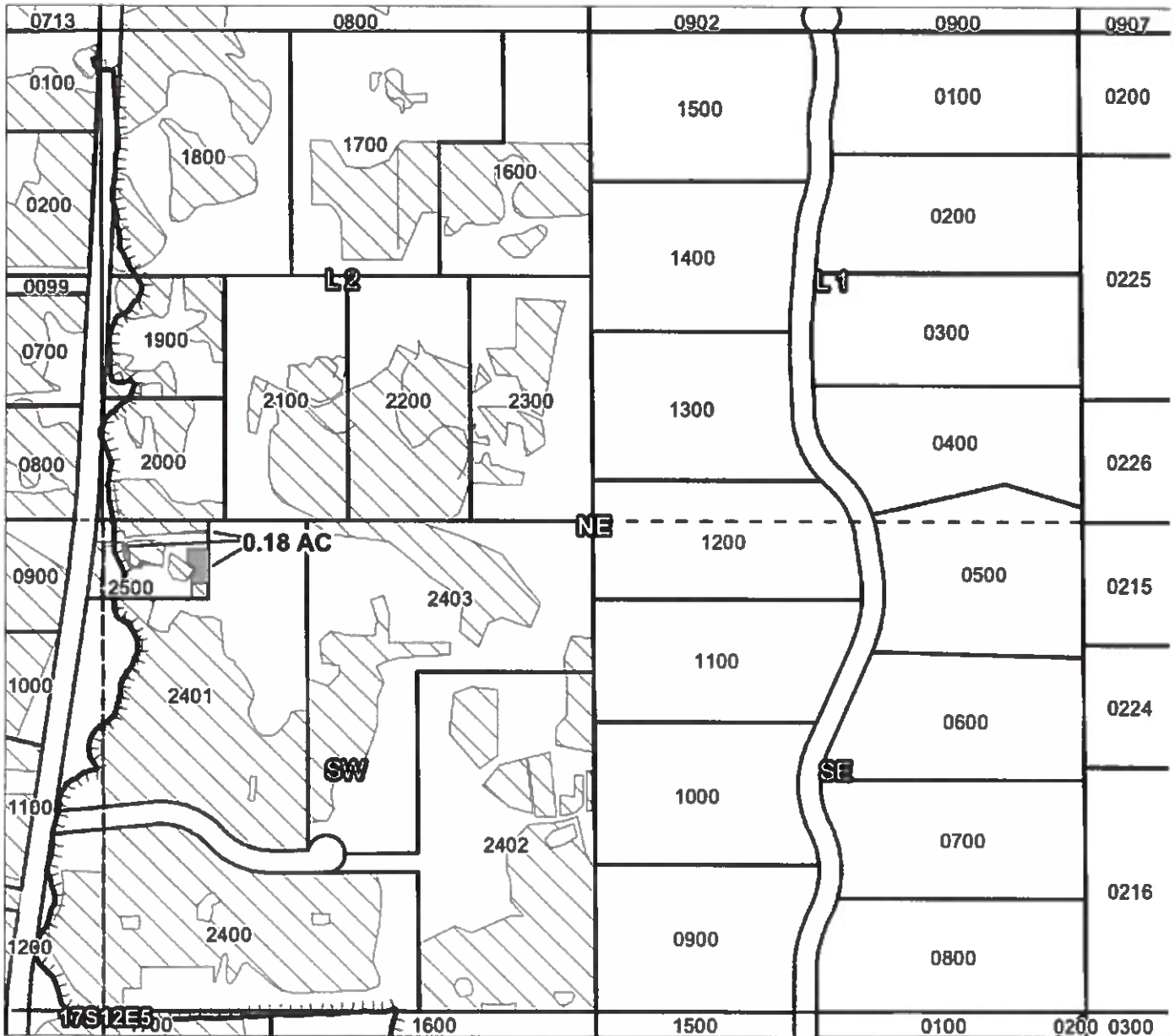
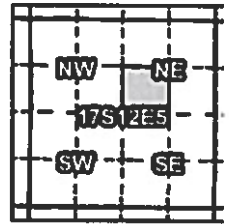


1 inch = 400 feet

# Swalley Irrigation District

## 2014 District Transfer Application "On" Map

**Certificates: 74145**  
for Zeke Creek



Taxlot 2500, 17S12E5SWNE: 0.18 ac. On, 0.5 Total Acres

**RECEIVED BY OWRD**

**DEC 19 2014**



1 inch = 400 feet

**SALEM, OR**

- Point of Diversion
- Canals
- Taxlots
- Transfer
- Cert 74145

WATER RESOURCES DEPARTMENT

DEC 19 2014

NOTICE OF DISTRICT PERMANENT TRANSFER  
(ORS 540.580)

SALEM, OR

DISTRICT: **Swalley Irrigation District**  
ADDRESS: **64672 Cook Avenue, Suite 1, Bend, OR 97701** PHONE: **541/388-0658**

1. **WATER RIGHT: SWALLEY IRRIGATION DISTRICT**  
CERTIFICATE(S): 74145 PRIORITY DATE: September 1, 1899

2. **TYPE OF CHANGE: PERMANENT CHANGE IN PLACE OF USE**

3. **APPLICANT (OFF):**

NAME: **Raymond Lansing & Angelina Montoya**  
ADDRESS: **20020 Tumalo Rd., Bend, OR 97701**

4. **LOCATION OF USE: AUTHORIZED POINT OF DIVERSION:**

POD #3) N 985' & W 617' from the East ¼ corner, SE/NE of Section 29, T17S, R12E., W.M. (Diversion for Swalley's canal system), POD #15) Additional district diversion: NW1/4SE1/4, Section 14, T.15S, R. 12E, W.M.; 2170 feet North and 1350 feet West from the SE Corner of Section 14.

**LOCATION OF AUTHORIZED PLACE OF USE (Off Lands)**

Township	Range	Section	¼ ¼	Tax Lot	# of acres irrigated	Other Use
T16S	E12	30	SE/SE	00800	.18	IRR
T16S	E12	30	SE/SE	00809	.13	IRR

5. **RECIPIENT (ON):**

NAME: **Raymond Lansing & Angelina Montoya**  
ADDRESS: **20020 Tumalo Rd., Bend, OR 97701**

6. **LOCATION OF PROPOSED USE (On Lands)**

Township	Range	Section	¼ ¼	Tax Lot	# of acres irrigated	Other Use
T16S	E12	30	SE/SE	00809	.31	IRR

7. **EXHIBITS** : Maps showing the location of the present and proposed irrigated lands (*On & Off Maps*)

Swalley Irrigation District hereby certifies that the applicant and recipient are the deed holders of subject properties; that our files are complete with a copy of the recorded documents; that the applicant's land has been irrigated within the last five years, and that applicant and recipient hereby authorize the transfer proposed herein.

NOTICE IS HEREBY GIVEN that this proposed change is subject to the approval of the Water Resources Department and that the Water Resources Department may reject the transfer or may require mitigation to avoid injury to other water right holders.

**SWALLEY IRRIGATION DISTRICT AND APPLICANT, HEREBY SWEAR THAT THE ABOVE NOTICE FOR TRANSFER OF WATER RIGHT AND THE STATEMENTS MADE ARE TRUE AND CORRECT.**

APPLICANT: Raymond Lansing 10/27/14  
Date

APPLICANT: Angelina Montoya 10-27-14  
Date

RECIPIENT/DISTRICT: Suzanne Butterfield 10-28-14  
Suzanne Butterfield, Manager, Swalley Irrigation District Date

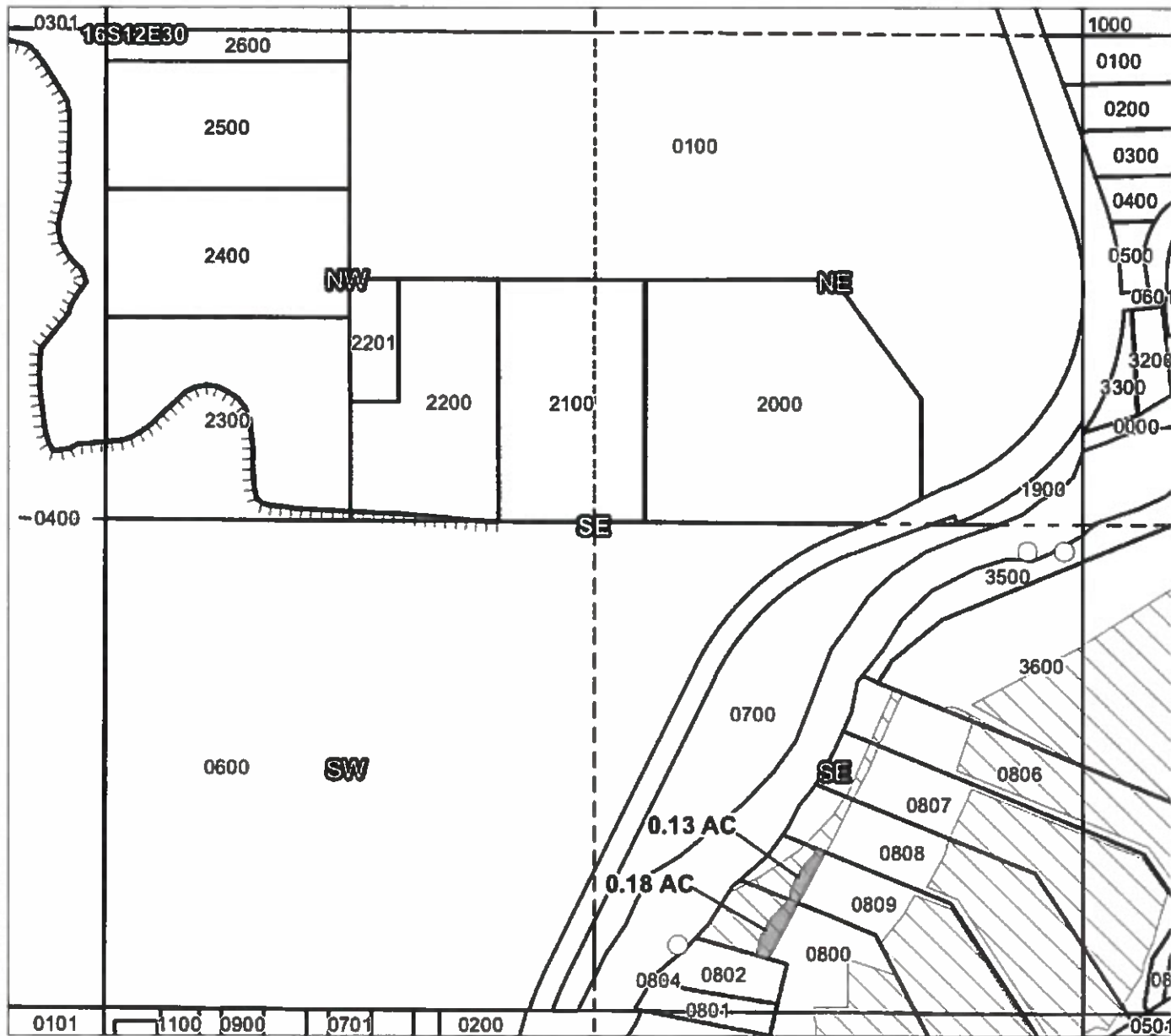
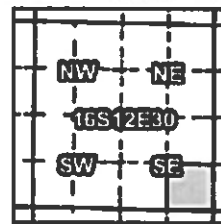


DEC 19 2014

# Swalley Irrigation District 2014 District Transfer Application "Off" Map

SALEM, OR

Certificates: 74145  
for Raymond Lansing/Angelina Montoya



Taxlot 0800, 16S12E30SESE: 0.18 ac. Off, 4.32 Acres Remaining  
Taxlot 0809, 16S12E30SESE: 0.13 ac. Off, 2.87 Acres Remaining

- Point of Diversion
- Canals
- Taxlots
- Transfer
- Cert 74145

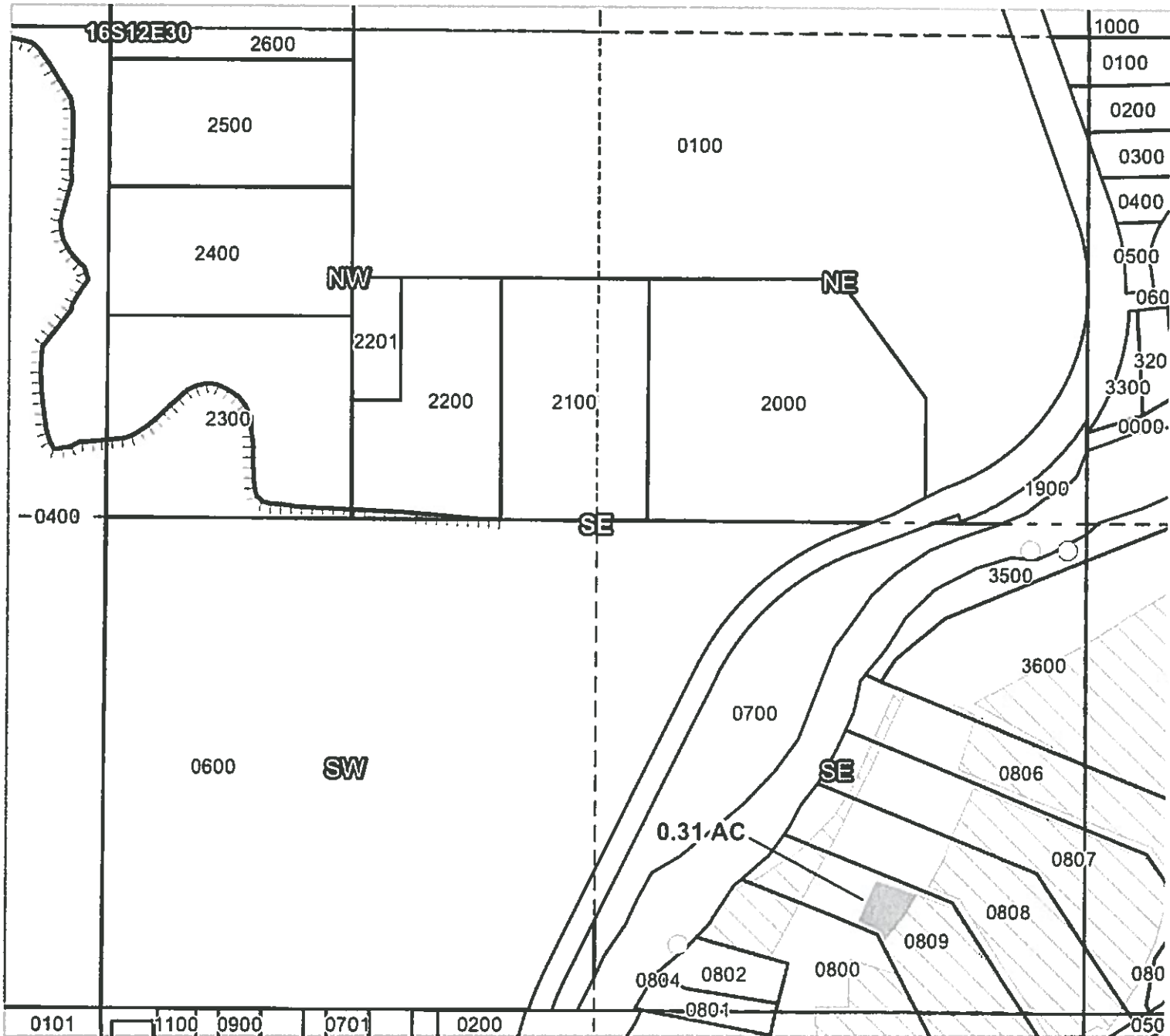
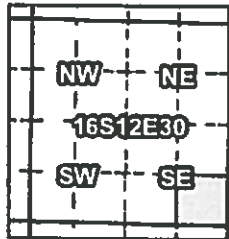


1 inch = 400 feet

# Swalley Irrigation District

## 2014 District Transfer Application "On" Map

Certificates: 74145  
for Raymond Lansing/Angelina Montoya



Taxlot 0809, 16S12E30SESE: 0.31 ac. On, 4.68 Total Acres

RECEIVED BY OWRD

DEC 19 2014

SALEM, OR



1 inch = 400 feet

Prepared by Geo Spatial Solutions Inc. | November 2014

WATER RESOURCES DEPARTMENT

DEC 19 2014

NOTICE OF DISTRICT PERMANENT TRANSFER  
(ORS 540.580)

SALEM, OR

DISTRICT: **Swalley Irrigation District**  
ADDRESS: **64672 Cook Avenue, Suite 1, Bend, OR 97701** PHONE: **541/388-0658**

1. **WATER RIGHT: SWALLEY IRRIGATION DISTRICT**  
CERTIFICATE(S): 74145 PRIORITY DATE: September 1, 1899

2. **TYPE OF CHANGE: PERMANENT CHANGE IN PLACE OF USE**

3. **APPLICANT (OFF):**

NAME: **Andrew & Jennifer Peterson**  
ADDRESS: **64893 Old Bend Redmond Hwy. Bend, OR 97701**

4. **LOCATION OF USE: AUTHORIZED POINT OF DIVERSION:**

POD #3) N 985' & W 617' from the East 1/4 corner, SE/NE of Section 29, T17S, R12E.,W.M. (Diversion for Swalley's canal system), POD #15) Additional district diversion: NW1/4SE1/4, Section 14, T.15S, R. 12E,W.M.; 2170 feet North and 1350 feet West from the SE Corner of Section 14.

**LOCATION OF AUTHORIZED PLACE OF USE (Off Lands)**

Township	Range	Section	1/4 1/4	Tax Lot	# of acres irrigated	Other Use
						IRR
T16S	E12	28	SW/SW	04800	.49	IRR

5. **RECIPIENT (ON):**

NAME: **Andrew & Jennifer Peterson**  
ADDRESS: **64893 Old Bend Redmond Hwy, Bend, OR 97701**

6. **LOCATION OF PROPOSED USE (On Lands)**

Township	Range	Section	1/4 1/4	Tax Lot	# of acres irrigated	Other Use
T16S	E12	28	NW/SW	04800	.09	IRR
T16S	E12	28	SW/SW	04800	.60	IRR

7. **EXHIBITS** : Maps showing the location of the present and proposed irrigated lands (*On & Off Maps*)


Swalley Irrigation District hereby certifies that the applicant and recipient are the deed holders of subject properties; that our files are complete with a copy of the recorded documents; that the applicant's land has been irrigated within the last five years, and that applicant and recipient hereby authorize the transfer proposed herein.

NOTICE IS HEREBY GIVEN that this proposed change is subject to the approval of the Water Resources Department and that the Water Resources Department may reject the transfer or may require mitigation to avoid injury to other water right holders.

**SWALLEY IRRIGATION DISTRICT AND APPLICANT, HEREBY SWEAR THAT THE ABOVE NOTICE FOR TRANSFER OF WATER RIGHT AND THE STATEMENTS MADE ARE TRUE AND CORRECT.**

APPLICANT:  10/20/14  
Andrew Peterson Date

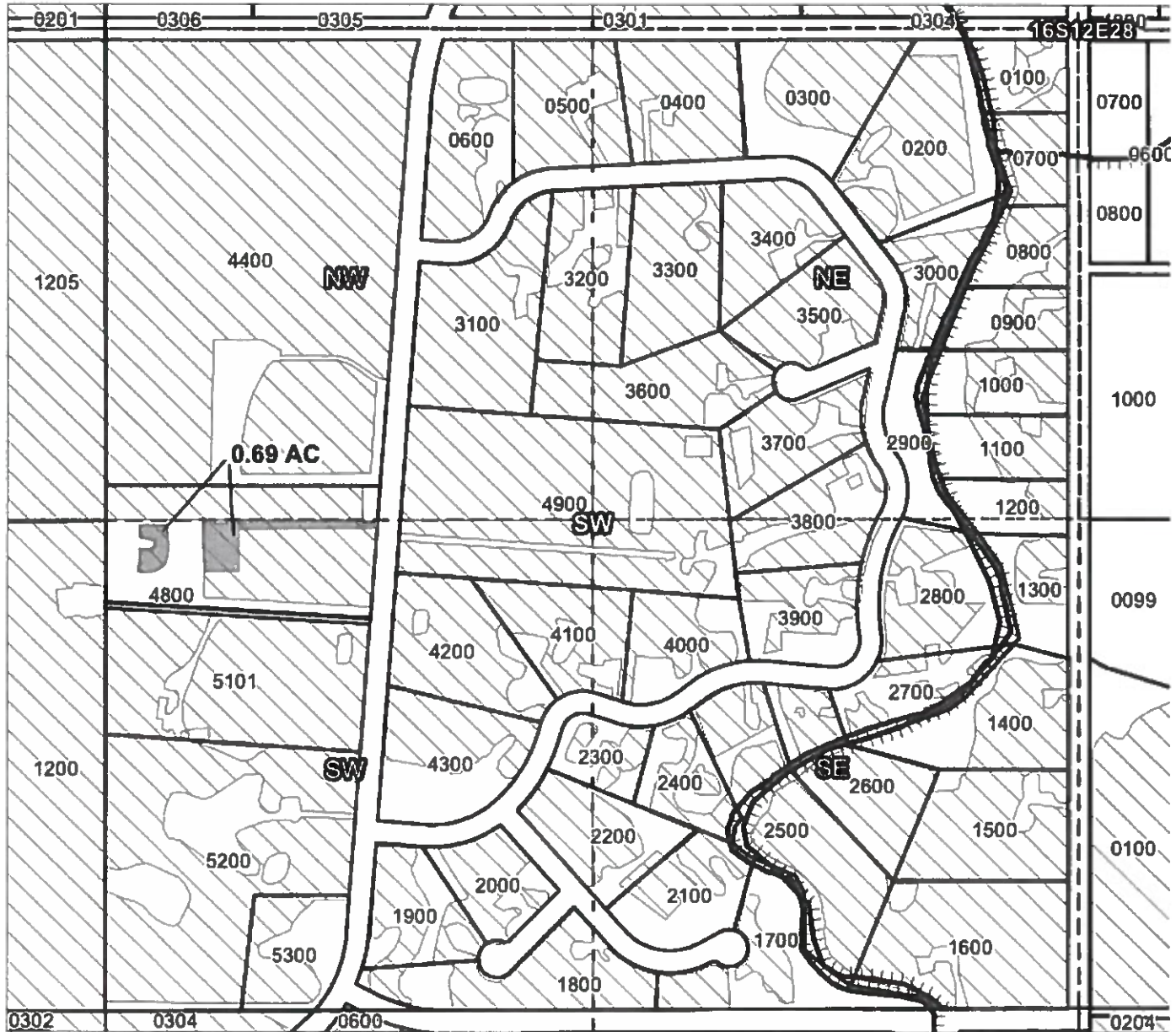
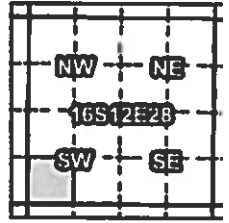
APPLICANT:  10/20/14  
Jennifer Peterson Date

RECIPIENT/DISTRICT:  10/22/14  
Swalley Irrigation District: Suzanne Butterfield Date

# Swalley Irrigation District

## 2014 District Transfer Application "Off" Map

**Certificates: 74145**  
for Andrew & Jennifer Peterson



Taxlot 4800, 16S12E28SWSW: 0.69 ac. Off, 1.56 Acres Remaining

**RECEIVED BY OWRD**

**DEC 19 2014**

**SALEM, OR**

- Point of Diversion
- ▬ Canals
- ▭ Taxlots
- Transfer
- ▭ Cert 74145



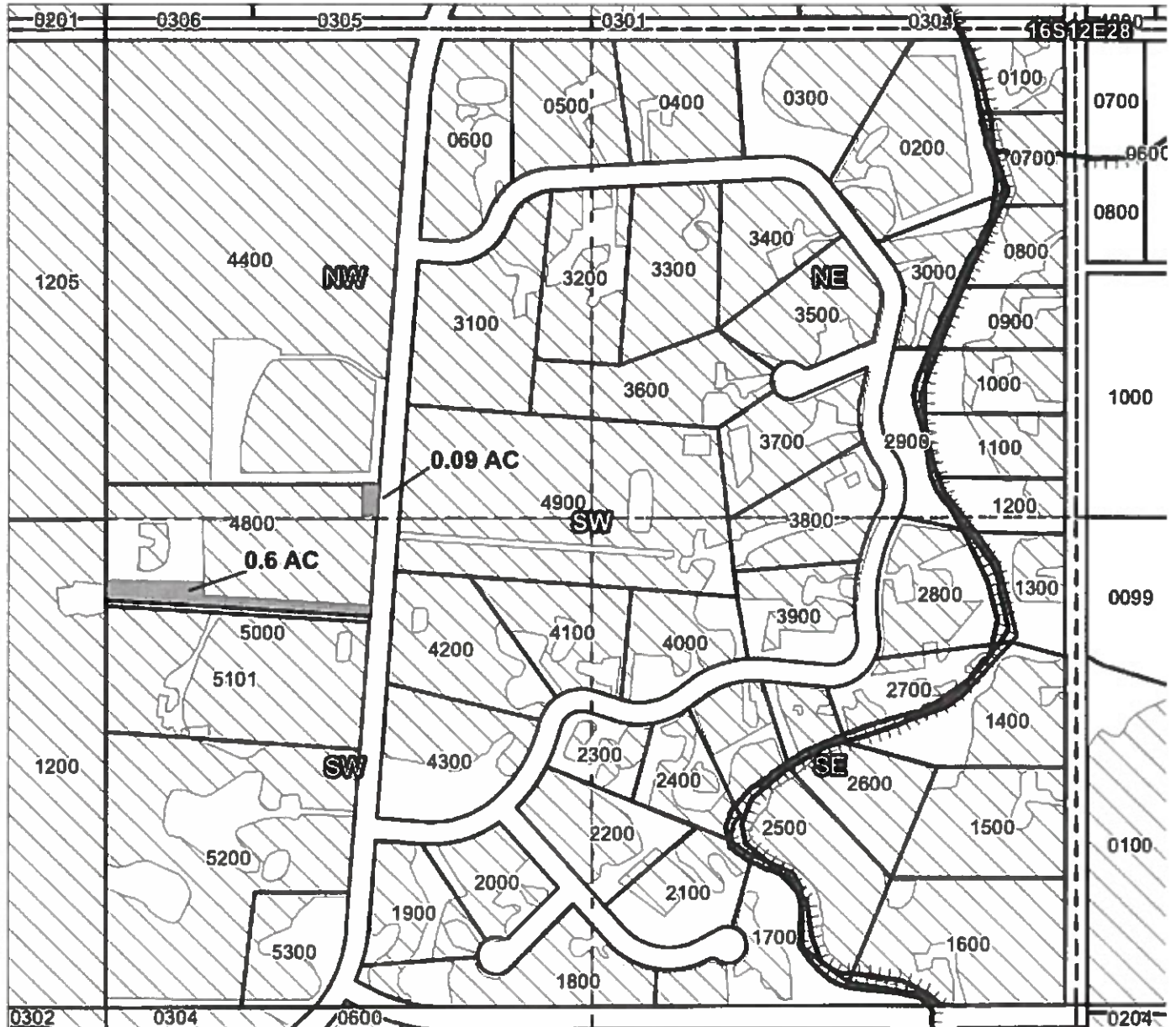
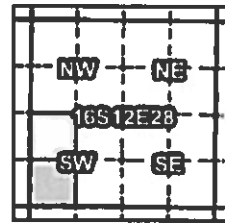
1 inch = 400 feet

Prepared by Geo-Spatial Solutions Inc. | November 2014

# Swalley Irrigation District

## 2014 District Transfer Application "On" Map

**Certificates: 74145**  
for Andrew & Jennifer Peterson



Taxlot 4800, 16S12E28NWSW: 0.09 ac. On, 1.57 Total Acres  
Taxlot 4800, 16S12E28SWSW: 0.6 ac. On, 1.56 Total Acres

RECEIVED BY OWRD

DEC 19 2014

SALEM, OR



1 inch = 400 feet

Prepared by Geo-Spatial Solutions Inc. | November 2014

District Internal  
Notice #: 2014-17

State of Oregon

WATER RESOURCES DEPARTMENT

DEC 19 2014

NOTICE OF DISTRICT PERMANENT TRANSFER  
(ORS 540.580)

SALEM, OR

DISTRICT: **Swalley Irrigation District**  
ADDRESS: **64672 Cook Avenue, Suite 1, Bend, OR 97701** PHONE: **541/388-0658**

1. WATER RIGHT: **SWALLEY IRRIGATION DISTRICT**  
CERTIFICATE(S): **74145** PRIORITY DATE: **September 1, 1899**

2. TYPE OF CHANGE: **PERMANENT CHANGE IN PLACE OF USE**

3. APPLICANT (OFF):

NAME: **Duane Schofield**  
ADDRESS: **64190 N HWY 97., Bend, OR 97701**

4. LOCATION OF USE: **AUTHORIZED POINT OF DIVERSION.**

POD #3) N 985' & W 617' from the East 1/4 corner, SE/NE of Section 29, T17S, R12E., W.M. (Diversion for Swalley's canal system), POD #15) Additional district diversion: NW1/4SE1/4, Section 14, T. 15S, R. 12E, W.M.; 2170 feet North and 1350 feet West from the SE Corner of Section 14.

LOCATION OF AUTHORIZED PLACE OF USE (Off Lands)

Township	Range	Section	1/4 1/4	Tax Lot	# of acres irrigated	Other Use
T17S	E12	03	NE/SW	00103	.61	IRR

5. RECIPIENT (ON):

NAME: **Duane Schofield**  
ADDRESS: **64190 N. Hwy 97., Bend, OR 97701**

6. LOCATION OF PROPOSED USE (On Lands)

Township	Range	Section	1/4 1/4	Tax Lot	# of acres irrigated	Other Use
T17S	E12	03	NE/SW	00103	.50	IRR
T17S	E12	03	NW/SW	00103	.11	IRR

7. EXHIBITS : Maps showing the location of the present and proposed irrigated lands (On & Off Maps)

Swalley Irrigation District hereby certifies that the applicant and recipient are the deed holders of subject properties; that our files are complete with a copy of the recorded documents; that the applicant's land has been irrigated within the last five years, and that applicant and recipient hereby authorize the transfer proposed herein.

NOTICE IS HEREBY GIVEN that this proposed change is subject to the approval of the Water Resources Department and that the Water Resources Department may reject the transfer or may require mitigation to avoid injury to other water right holders.

SWALLEY IRRIGATION DISTRICT AND APPLICANT, HEREBY SWEAR THAT THE ABOVE NOTICE FOR TRANSFER OF WATER RIGHT AND THE STATEMENTS MADE ARE TRUE AND CORRECT.

APPLICANT: *Duane C Schofield* 10-24-14  
Duane Schofield Date

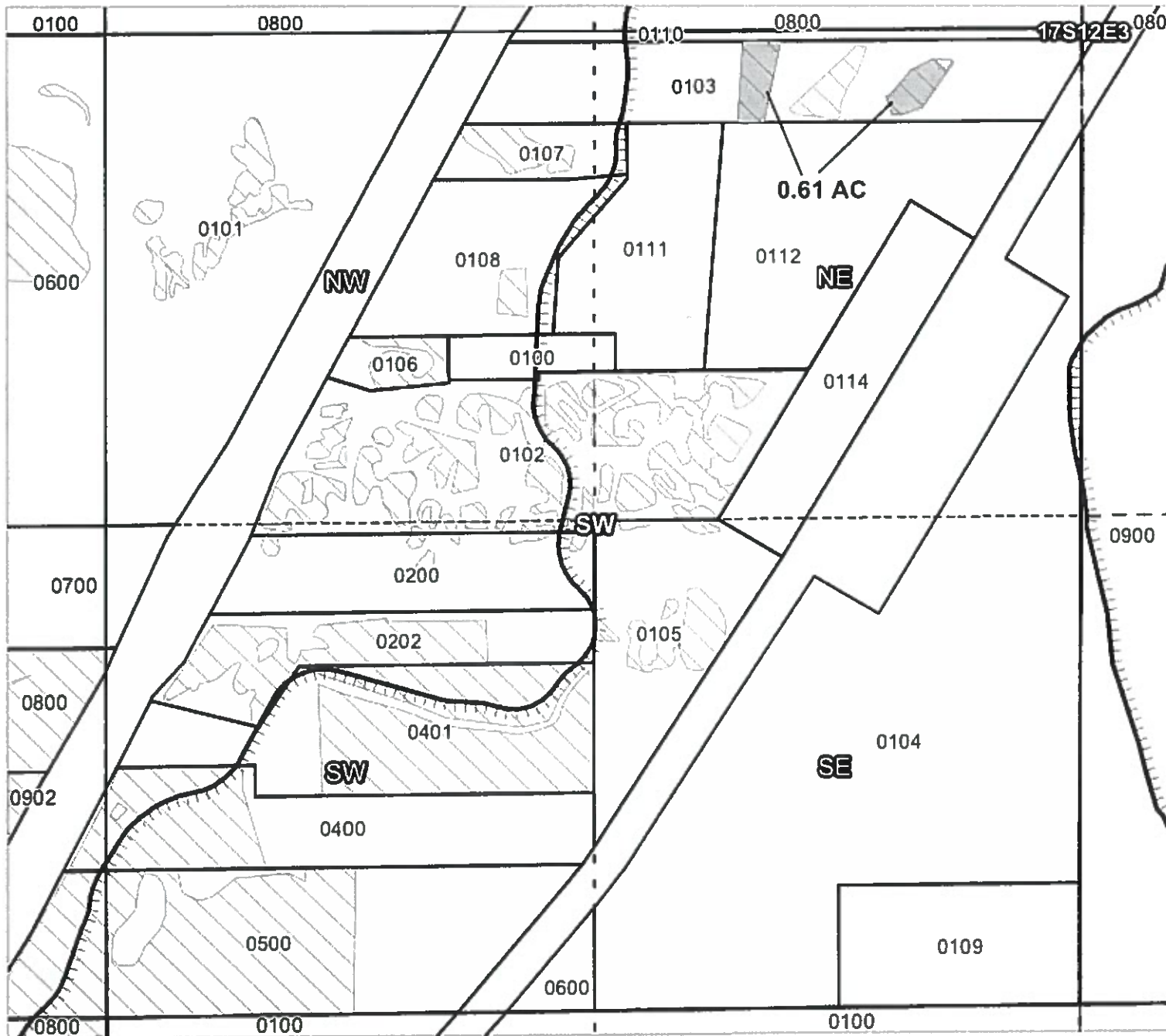
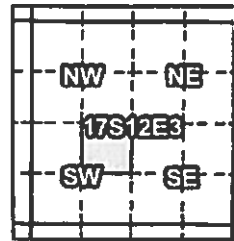
APPLICANT: \_\_\_\_\_ Date

RECIPIENT/DISTRICT: *Suzanne Butterfield* 10-27-14  
*Suzanne Butterfield, Manager, Swalley Irrigation District* Date

# Swalley Irrigation District

## 2014 District Transfer Application "Off" Map

**Certificates: 74145**  
for Duane Schofield



Taxlot 0103, 17S12E3NESW: 0.61 ac. Off, .39 Acres Remaining

- Point of Diversion
- Canals
- Taxlots
- Transfer
- Cert 74145

**RECEIVED BY OWRD**

**DEC 19 2014**

**SALEM, OR**

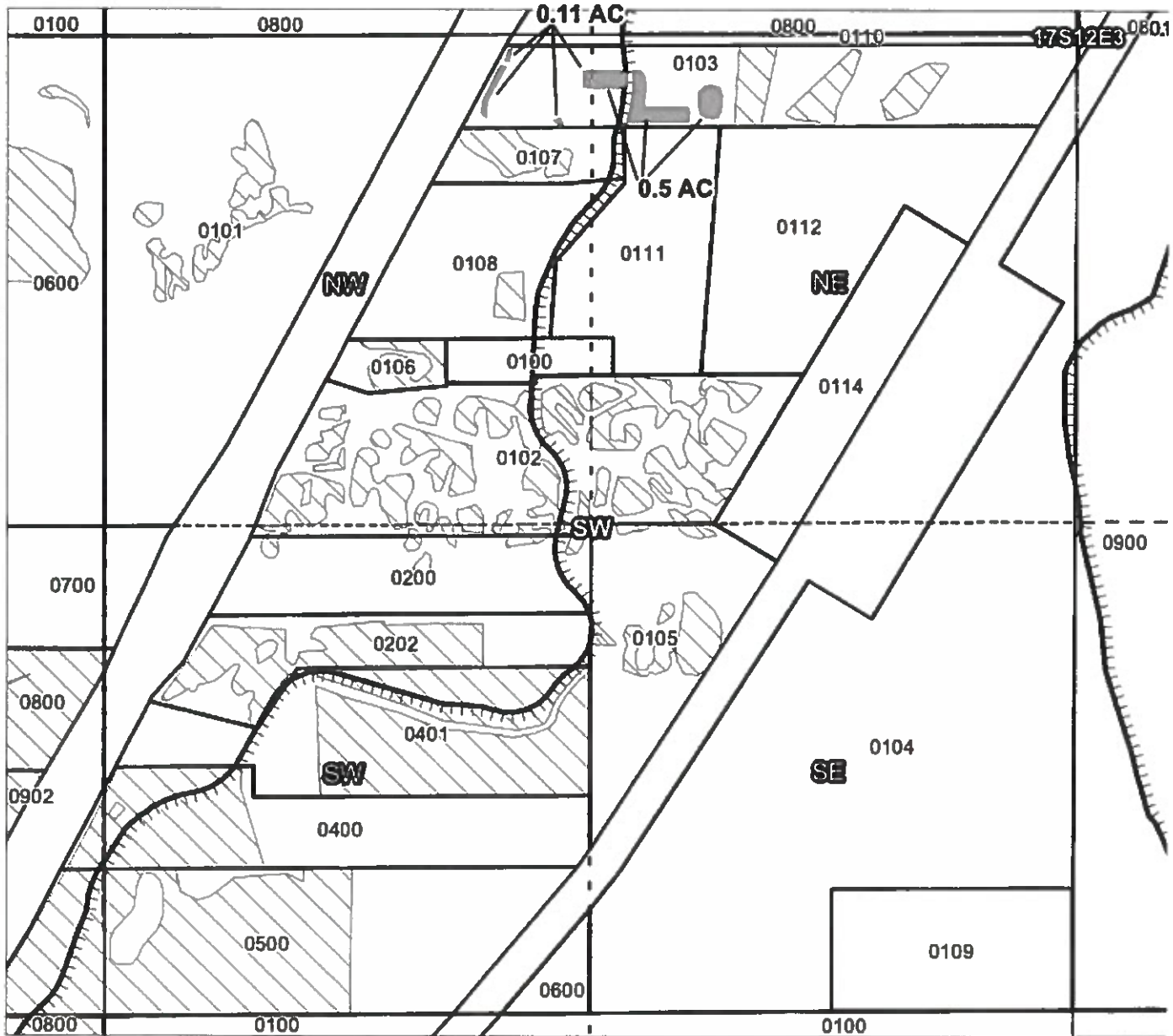
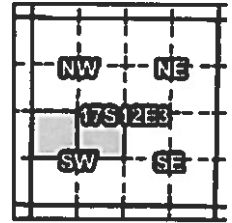


1 inch = 400 feet

# Swalley Irrigation District

## 2014 District Transfer Application "On" Map

**Certificates: 74145**  
for Duane Schofield



Taxlot 0103, 17S12E3NESW: 0.5 ac. On, .89 Total Acres  
Taxlot 0103, 17S12E3NSW: 0.11 ac. On, .11 Total Acres

- Point of Diversion
- Canals
- Taxlots
- Transfer
- Cert 74145

**RECEIVED BY OWRD**

**DEC 19 2014**

**SALEM, OR**



1 inch = 400 feet

Prepared by Geo-Spatial Solutions Inc. | November 2014



WATER RESOURCES DEPARTMENT

DEC 19 2014

NOTICE OF DISTRICT PERMANENT TRANSFER  
(ORS 540.580)

SALEM, OR

DISTRICT: **Swalley Irrigation District**  
ADDRESS: **64672 Cook Avenue, Suite 1, Bend, OR 97701** PHONE: **541/388-0658**

1. WATER RIGHT: **SWALLEY IRRIGATION DISTRICT**  
CERTIFICATE(S): **74145** PRIORITY DATE: **September 1, 1899**

2. TYPE OF CHANGE: **PERMANENT CHANGE IN PLACE OF USE**

3. APPLICANT (OFF):

NAME: **Duane Schofield**  
ADDRESS: **64176 N HWY 97, Bend, OR 97701**

4. LOCATION OF USE: **AUTHORIZED POINT OF DIVERSION:**

POD #3) N 985' & W 617' from the East 1/4 corner, SE/NE of Section 29, T17S, R12E., W.M. (Diversion for Swalley's canal system). POD #15) Additional district diversion: NW1/4SE1/4, Section 14, T. 15S, R. 12E, W.M.; 2170 feet North and 1350 feet West from the SE Corner of Section 14.

LOCATION OF AUTHORIZED PLACE OF USE (Off Lands)

Township	Range	Section	1/4 1/4	Tax Lot	# of acres irrigated	Other Use
T17S	E12	003	NW/SW	00107	.39	IRR

5. RECIPIENT (ON):

NAME: **Duane Schofield**  
ADDRESS: **64176 N. Hwy 97., Bend, OR 97701**

6. LOCATION OF PROPOSED USE (On Lands)

Township	Range	Section	1/4 1/4	Tax Lot	# of acres irrigated	Other Use
T17S	E12	03	NE/SW	00107	.08	IRR
T17S	E12	03	NW/SW	00107	.31	IRR

7. EXHIBITS : Maps showing the location of the present and proposed irrigated lands (On & Off Maps)

Swalley Irrigation District hereby certifies that the applicant and recipient are the deed holders of subject properties; that our files are complete with a copy of the recorded documents; that the applicant's land has been irrigated within the last five years, and that applicant and recipient hereby authorize the transfer proposed herein.

NOTICE IS HEREBY GIVEN that this proposed change is subject to the approval of the Water Resources Department and that the Water Resources Department may reject the transfer or may require mitigation to avoid injury to other water right holders.

SWALLEY IRRIGATION DISTRICT AND APPLICANT, HEREBY SWEAR THAT THE ABOVE NOTICE FOR TRANSFER OF WATER RIGHT AND THE STATEMENTS MADE ARE TRUE AND CORRECT.

APPLICANT: Duane Schofield *Duane Schofield* 10-24-14  
Date

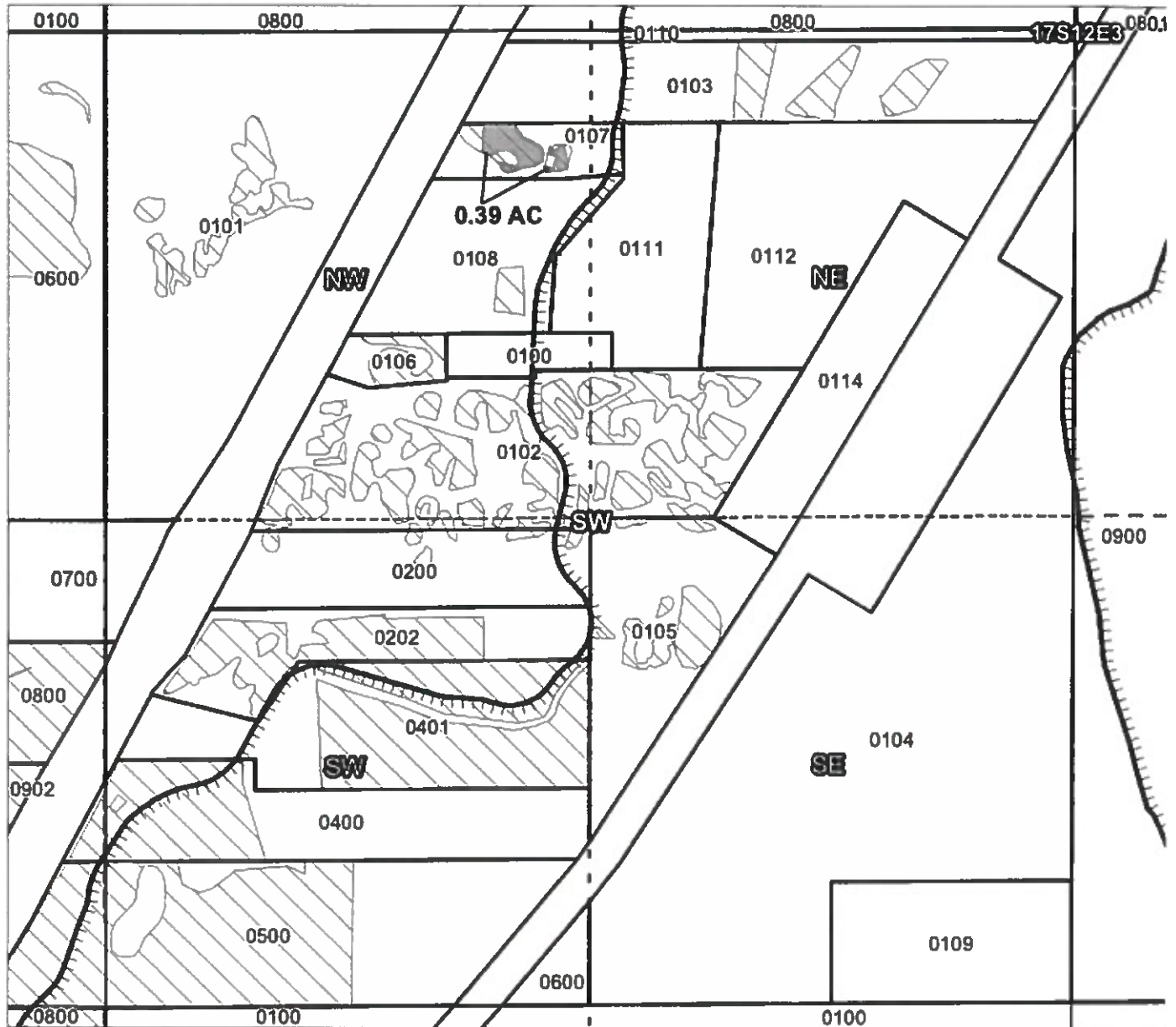
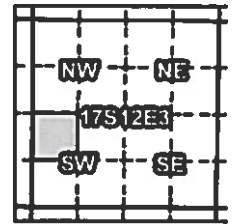
APPLICANT: \_\_\_\_\_ Date

RECIPIENT/DISTRICT: Suzanne Butterfield *Suzanne Butterfield* 10/27/14  
Suzanne Butterfield, Manager, Swalley Irrigation District Date

# Swalley Irrigation District

## 2014 District Transfer Application "Off" Map

**Certificates: 74145**  
for Duane Schofield



Taxlot 0107, 17S12E3NWSW: 0.39 ac. Off, .50 Acres Remaining

RECEIVED BY OWRD

DEC 19 2014

SALEM, OR



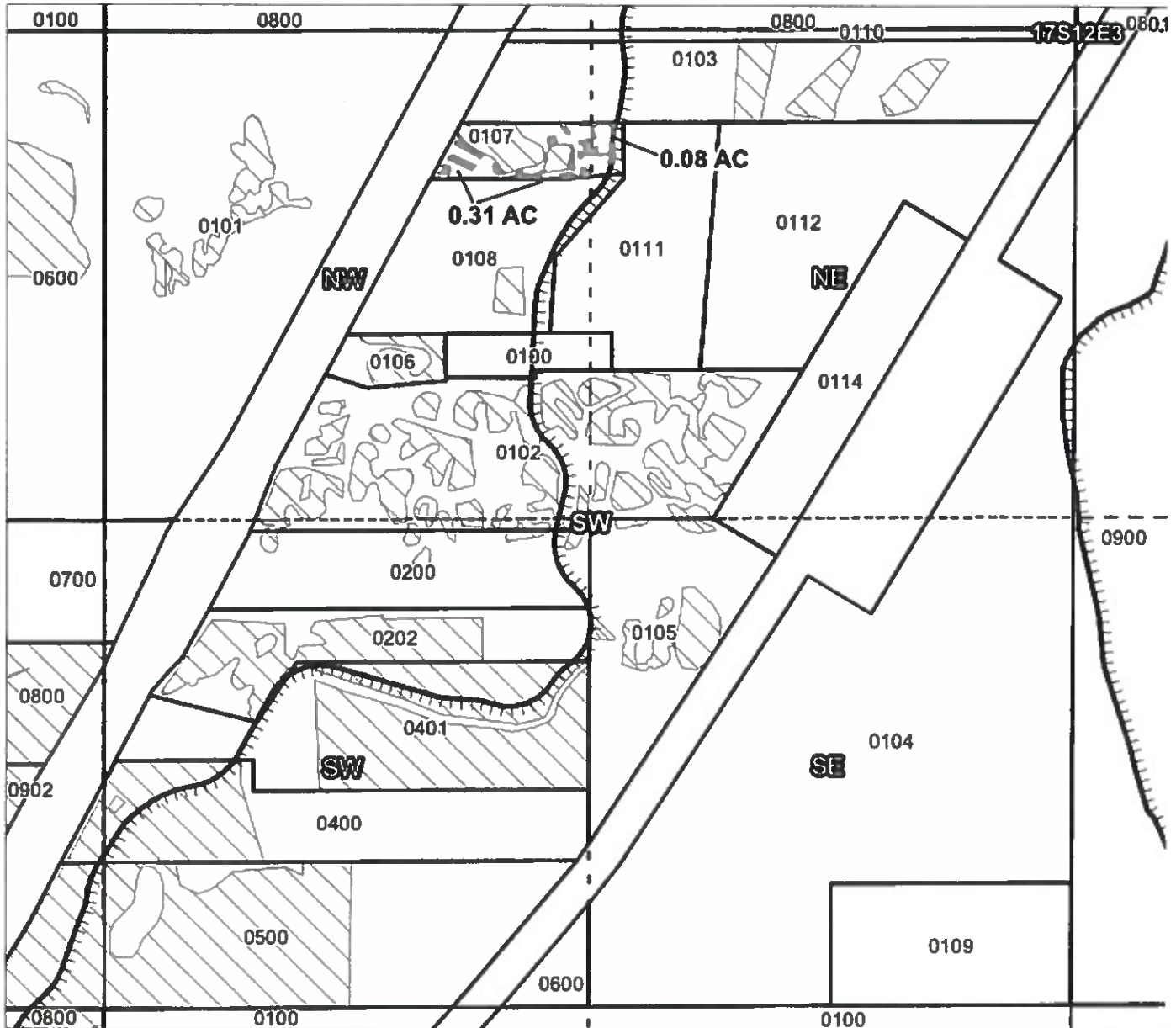

1 inch = 400 feet

- Point of Diversion
- Canals
- Taxlots
- Transfer
- Cert 74145

# Swalley Irrigation District

## 2014 District Transfer Application "On" Map

**Certificates: 74145**  
for Duane Schofield



Taxlot 0107, 17S12E3NWSW: 0.31 ac. On, .50 Total Acres  
Taxlot 0107, 17S12E3NESW: 0.08 ac. On, .50 Total Acres

- Point of Diversion
- Canals
- Taxlots
- Transfer
- Cert 74145

RECEIVED BY OWRD

DEC 19 2014



1 inch = 400 feet

SALEM, OR

Prepared by Geo-Spatial Solutions Inc. | November 2014

WATER RESOURCES DEPARTMENT

DEC 19 2014

NOTICE OF DISTRICT PERMANENT TRANSFER  
(ORS 540.580)

SALEM, OR

DISTRICT: **Swalley Irrigation District**  
ADDRESS: **64872 Cook Avenue, Suite 1, Bend, OR 97701** PHONE: **541/388-0658**

1. **WATER RIGHT: SWALLEY IRRIGATION DISTRICT**  
CERTIFICATE(S): 74145 PRIORITY DATE: September 1, 1899

2. **TYPE OF CHANGE: PERMANENT CHANGE IN PLACE OF USE**

3. **APPLICANT (OFF):**

NAME: **Melanie Kent**  
ADDRESS: **64275 Old Bend Redmond Hwy., Bend, OR 97701**

4. **LOCATION OF USE: AUTHORIZED POINT OF DIVERSION:**  
POD #3) N 985' & W 617' from the East 1/4 corner, SE/NE of Section 29, T17S, R12E, W.M. (Diversion for Swalley's canal system), POD #15) Additional district diversion: NW1/4SE1/4, Section 14, T.15S, R. 12E, W.M.; 2170 feet North and 1350 feet West from the SE Corner of Section 14.

**LOCATION OF AUTHORIZED PLACE OF USE (Off Lands)**

Township	Range	Section	1/4 1/4	Tax Lot	# of acres irrigated	Other Use
T17S	E12	05	SE/NW	00900	.59	IRR

5. **RECIPIENT (ON):**

NAME: **Melanie Kent**  
ADDRESS: **64275 Old Bend Redmond Hwy., Bend, OR 97701**

6. **LOCATION OF PROPOSED USE (On Lands)**

Township	Range	Section	1/4 1/4	Tax Lot	# of acres irrigated	Other Use
T17S	E12	05	SE/NW	00900	.59	IRR

7. **EXHIBITS : Maps showing the location of the present and proposed irrigated lands (On & Off Maps)**

Swalley Irrigation District hereby certifies that the applicant and recipient are the deed holders of subject properties; that our files are complete with a copy of the recorded documents; that the applicant's land has been irrigated within the last five years, and that applicant and recipient hereby authorize the transfer proposed herein

NOTICE IS HEREBY GIVEN that this proposed change is subject to the approval of the Water Resources Department and that the Water Resources Department may reject the transfer or may require mitigation to avoid injury to other water right holders.

SWALLEY IRRIGATION DISTRICT AND APPLICANT, HEREBY SWEAR THAT THE ABOVE NOTICE FOR TRANSFER OF WATER RIGHT AND THE STATEMENTS MADE ARE TRUE AND CORRECT.

APPLICANT: Melanie Kent 10/24/14  
Date

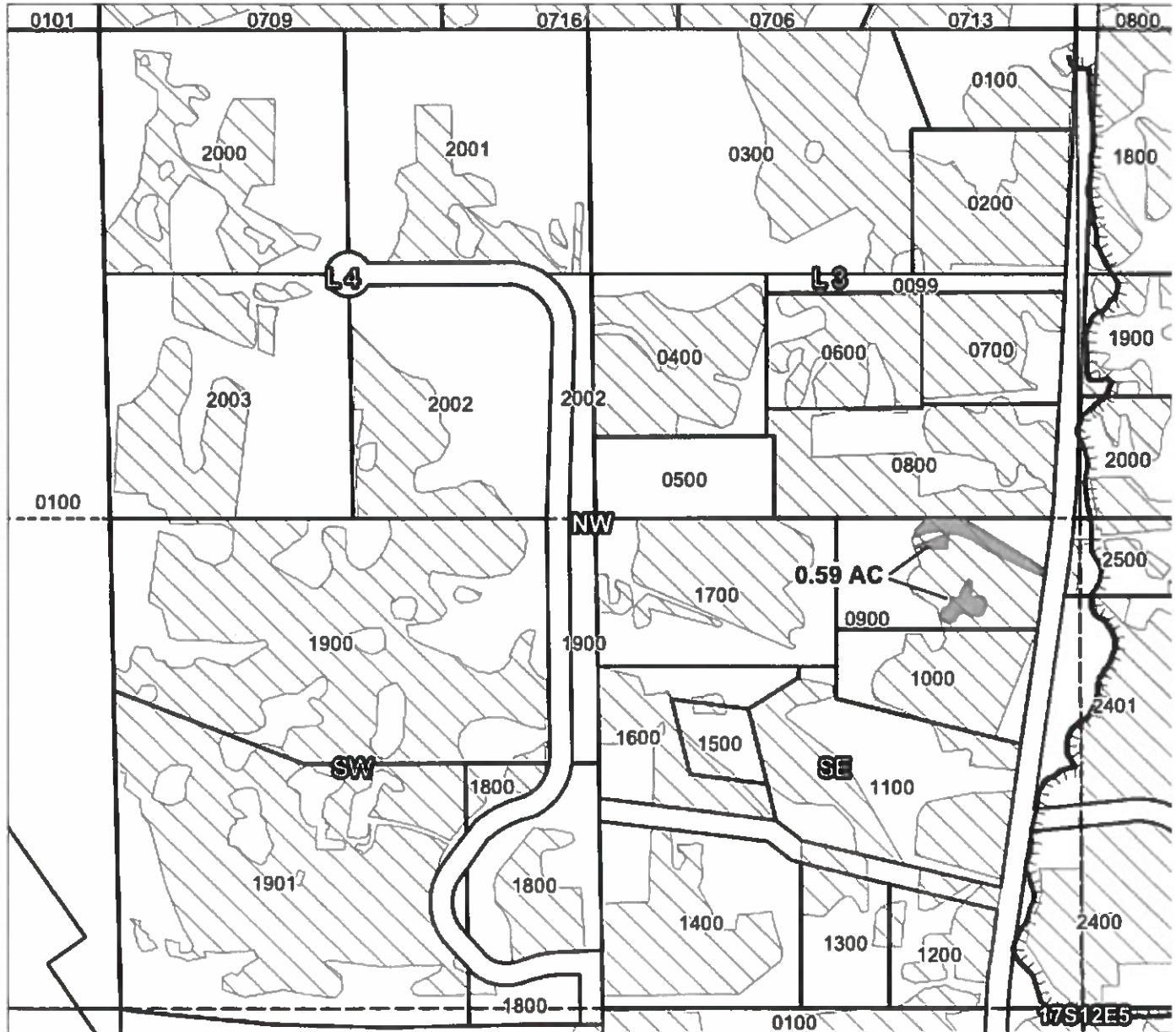
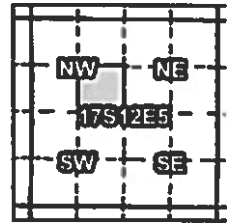
APPLICANT: \_\_\_\_\_ Date

RECIPIENT/DISTRICT: Suzanne Butterfield 10/21/14  
Date  
Suzanne Butterfield, Manager, Swalley Irrigation District

# Swalley Irrigation District

## 2014 District Transfer Application "Off" Map

**Certificates: 74145**  
for Melanie Kent



Taxlot 0900, 17S12E5SENW: 0.59 ac. Off, 2.00 Acres Remaining

- Point of Diversion
- Canals
- Taxlots
- Transfer
- Cert 74145

**RECEIVED BY OWRD**

**DEC 19 2014**



1 inch = 400 feet

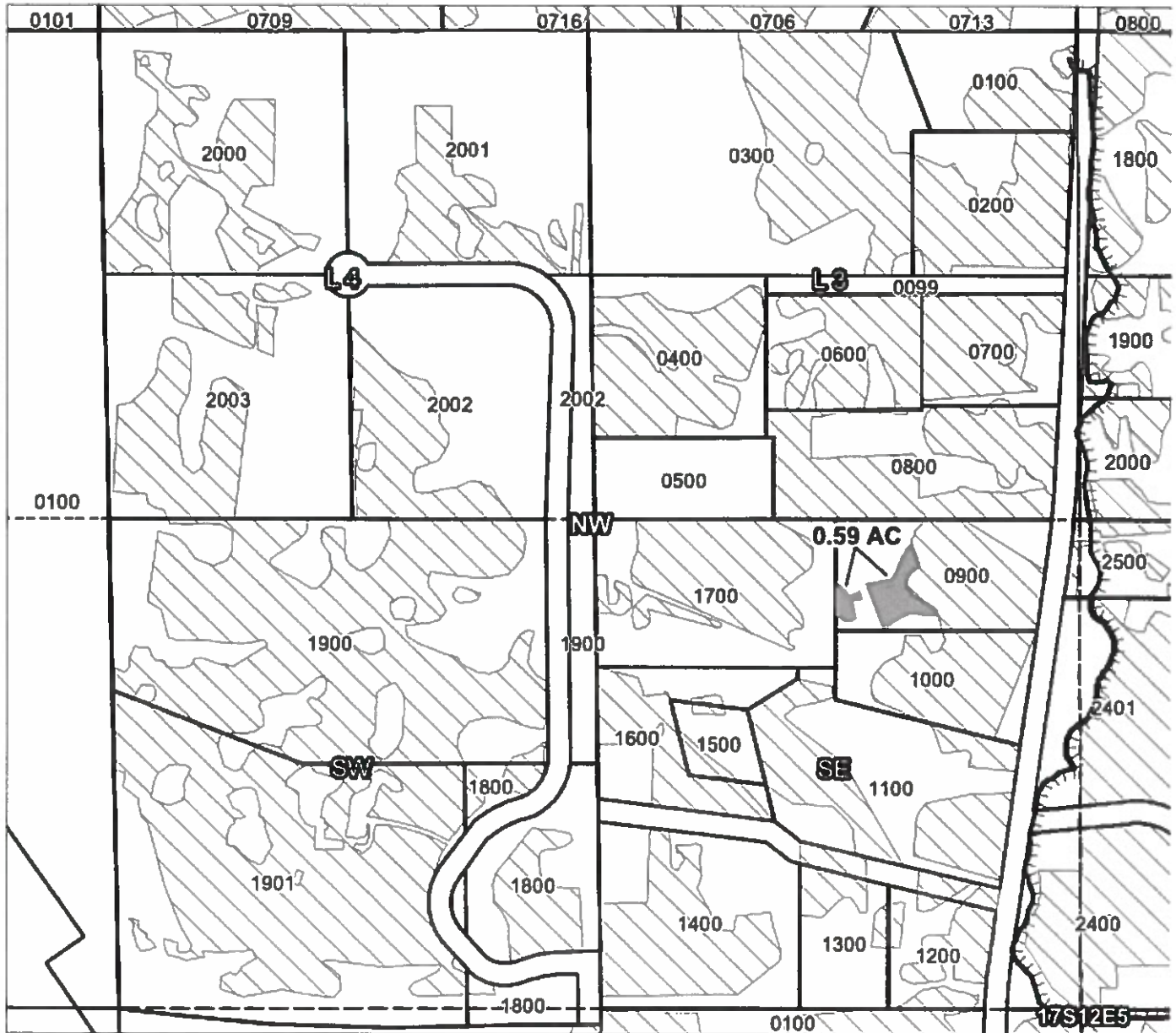
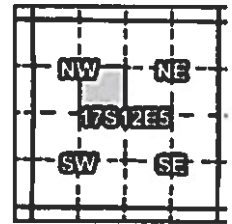
**SALEM, OR**

Prepared by Geo-Spatial Solutions Inc. | November 2014

# Swalley Irrigation District

## 2014 District Transfer Application "On" Map

**Certificates: 74145**  
for Melanie Kent



Taxlot 0900, 17S12E5SENW: 0.59 ac. On, 2.00 Total Acres

- Point of Diversion
- Canals
- Taxlots
- Transfer
- Cert 74145

**RECEIVED BY OWRD**

**DEC 19 2014**

**SALEM, OR**



1 inch = 400 feet

WATER RESOURCES DEPARTMENT

NOTICE OF DISTRICT PERMANENT TRANSFER  
(ORS 540.580)

DISTRICT: **Swalley Irrigation District**  
ADDRESS: **64672 Cook Avenue, Suite 1, Bend, OR 97701** PHONE: **541/388-0658**

1. WATER RIGHT: **SWALLEY IRRIGATION DISTRICT**  
CERTIFICATE(S): 74145 PRIORITY DATE: September 1, 1899

2. TYPE OF CHANGE: PERMANENT CHANGE IN PLACE OF USE

RECEIVED BY OWRD

3. APPLICANT (OFF):

DEC 19 2014

NAME: **Christopher Rattigan & Philp Rhodus**  
ADDRESS: **64841 Half Mile Lane., Bend, OR 97701**

4. LOCATION OF USE: AUTHORIZED POINT OF DIVERSION:

SALEM, OR

POD #3) N 985' & W 617' from the East ¼ corner, SE/NE of Section 29, T17S, R12E.,W.M. (Diversion for Swalley's canal system), POD #15) Additional district diversion: NW1/4SE1/4, Section 14, T.15S, R. 12E,W.M.; 2170 feet North and 1350 feet West from the SE Corner of Section 14.

LOCATION OF AUTHORIZED PLACE OF USE (*Off Lands*)

Township	Range	Section	¼ ¼	Tax Lot	# of acres irrigated	Other Use
T16S	E12	27	SW/SE	00700	.28	IRR

5. RECIPIENT (ON):

NAME: **Christopher Pattigan & Philp Rhodus**  
ADDRESS: **64841 Half Mile Lane., Bend, OR 97701**

6. LOCATION OF PROPOSED USE (*On Lands*)

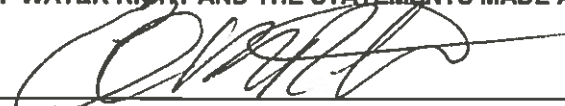
Township	Range	Section	¼ ¼	Tax Lot	# of acres irrigated	Other Use
T16S	E12	27	SW/SE	00700	.28	IRR

7. EXHIBITS : Maps showing the location of the present and proposed irrigated lands (*On & Off Maps*)

Swalley Irrigation District hereby certifies that the applicant and recipient are the deed holders of subject properties; that our files are complete with a copy of the recorded documents; that the applicant's land has been irrigated within the last five years, and that applicant and recipient hereby authorize the transfer proposed herein.

NOTICE IS HEREBY GIVEN that this proposed change is subject to the approval of the Water Resources Department and that the Water Resources Department may reject the transfer or may require mitigation to avoid injury to other water right holders.

SWALLEY IRRIGATION DISTRICT AND APPLICANT, HEREBY SWEAR THAT THE ABOVE NOTICE FOR TRANSFER OF WATER RIGHT AND THE STATEMENTS MADE ARE TRUE AND CORRECT.

APPLICANT:  10/6/14  
Christopher Rattigan Date

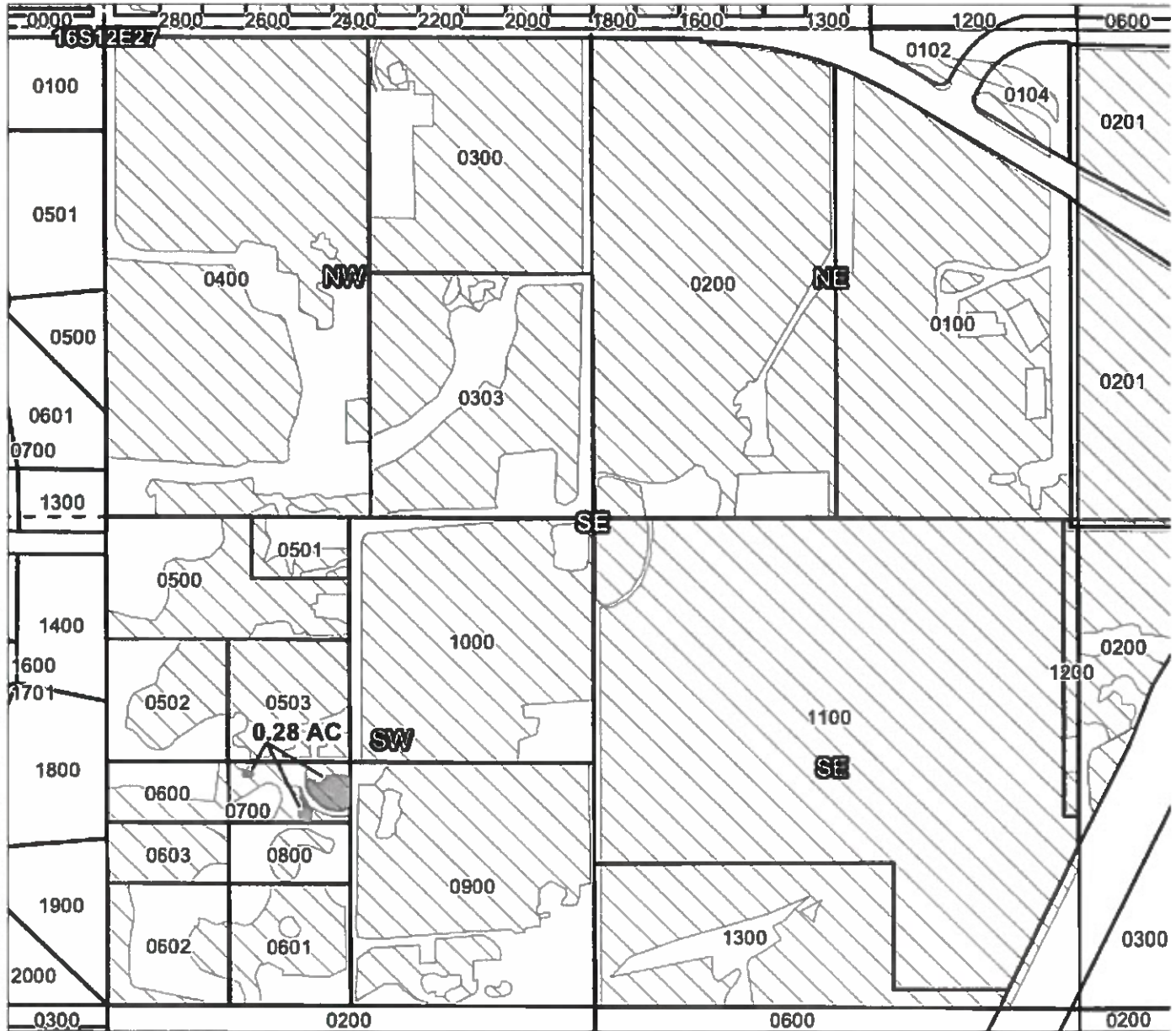
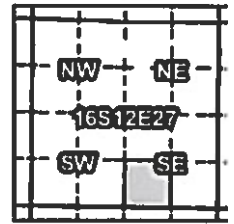
APPLICANT:  10/7/14  
Philp Rhodus Date

RECIPIENT/DISTRICT:  10/14/14  
Swalley Irrigation District: Suzanne Butterfield Date

# Swalley Irrigation District

## 2014 District Transfer Application "Off" Map

**Certificates: 74145**  
for Chris Rattigan/Philp Rhodus



Taxlot 0700, 16S12E27SWSE: 0.28 ac. Off, .70 Acres Remaining

RECEIVED BY OWRD

DEC 19 2014

SALEM, OR

- Point of Diversion
- ▬ Canals
- ▭ Taxlots
- Transfer
- ▭ Cert 74145



1 inch = 400 feet

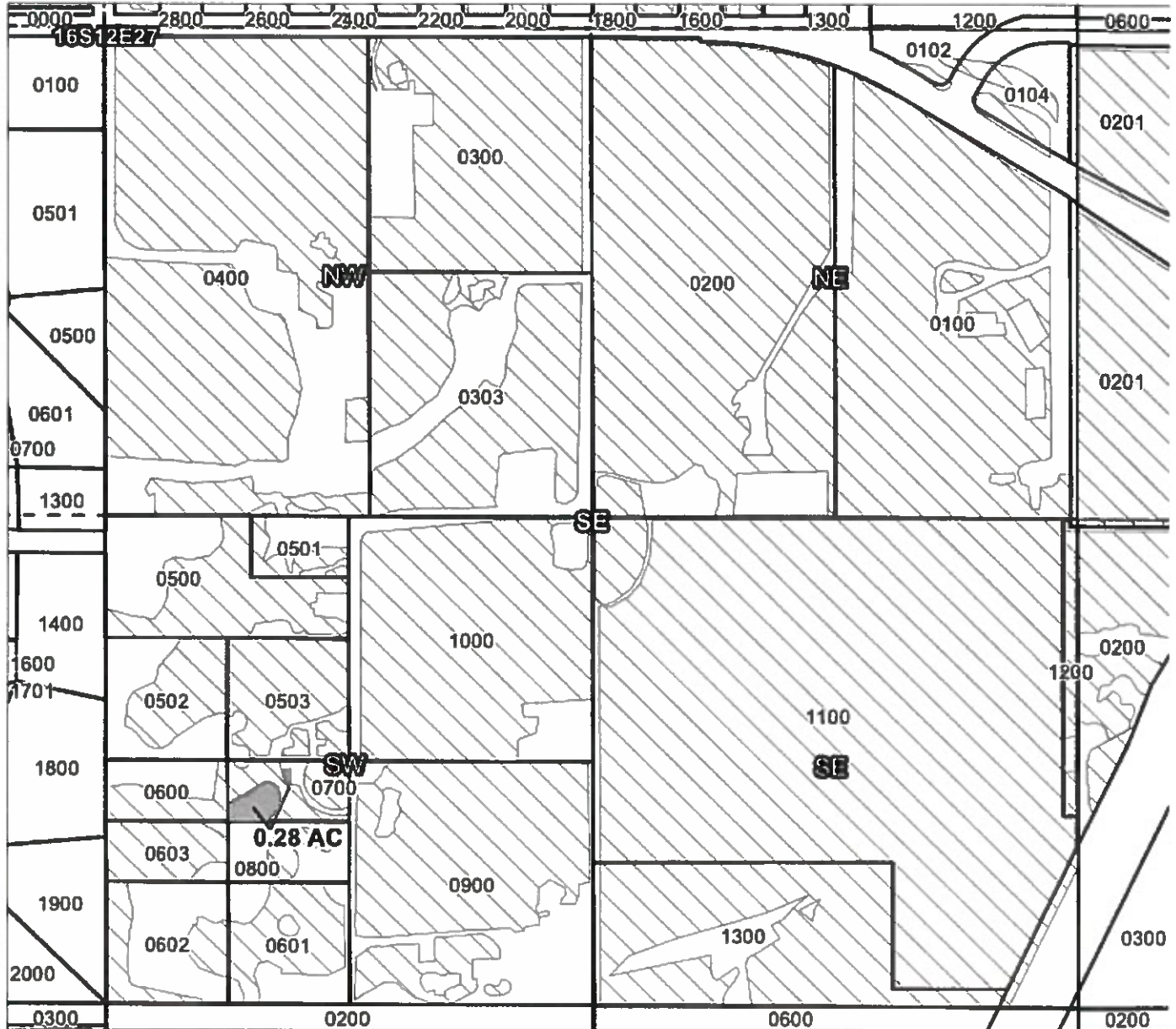
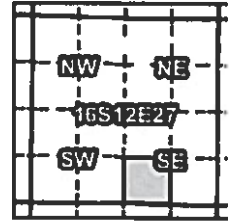
Prepared by Geo-Spatial Solutions Inc. | November 2014



# Swalley Irrigation District

## 2014 District Transfer Application "On" Map

**Certificates: 74145**  
for Chris Rattigan/Philp Rhodus



Taxlot 0700, 16S12E27SWSE: 0.28 ac. On, .70 Total Acres

- Point of Diversion
- Canals
- Taxlots
- Transfer
- Cert 74145

RECEIVED BY OWRD

DEC 19 2014

SALEM, OR



1 inch = 400 feet

Prepared by Geo-Spatial Solutions Inc. | November 2014

WATER RESOURCES DEPARTMENT

NOTICE OF DISTRICT PERMANENT TRANSFER  
(ORS 540.580)

DISTRICT: **Swalley Irrigation District**  
ADDRESS: **64672 Cook Avenue, Suite 1, Bend, OR 97701** PHONE: **541/388-0658**

1. **WATER RIGHT: SWALLEY IRRIGATION DISTRICT**  
CERTIFICATE(S): 74145 PRIORITY DATE: September 1, 1899

2. **TYPE OF CHANGE: PERMANENT CHANGE IN PLACE OF USE**

3. **APPLICANT (OFF):**

NAME: **Swalley Irrigation District**  
ADDRESS: **64672 Cook Ave., Bend, OR 97701**

4. **LOCATION OF USE: AUTHORIZED POINT OF DIVERSION:**

POD #3) N 985' & W 617' from the East ¼ corner, SE/NE of Section 29, T17S, R12E.,W.M. (Diversion for Swalley's canal system), POD #15) Additional district diversion: NW1/4SE1/4, Section 14, T.15S, R. 12E,W.M.; 2170 feet North and 1350 feet West from the SE Corner of Section 14.

**LOCATION OF AUTHORIZED PLACE OF USE (Off Lands)**

Township	Range	Section	¼ ¼	Tax Lot	# of acres irrigated	Other Use
T17S	E12	08	SW/SE	02300	.25	IRR

5. **RECIPIENT (ON):**

NAME: **Raymond Lansing & Angelina Montoya**  
ADDRESS: **20020 Tumalo Rd., Bend, OR 97701**

6. **LOCATION OF PROPOSED USE (On Lands)**

Township	Range	Section	¼ ¼	Tax Lot	# of acres irrigated	Other Use
T16S	E12	30	SE/SE	00809	.02	IRR
T16S	E12	30	SE/SE	00800	.23	IRR

7. **EXHIBITS** : Maps showing the location of the present and proposed irrigated lands (*On & Off Maps*)

Swalley Irrigation District hereby certifies that the applicant and recipient are the deed holders of subject properties; that our files are complete with a copy of the recorded documents; that the applicant's land has been irrigated within the last five years, and that applicant and recipient hereby authorize the transfer proposed herein.

NOTICE IS HEREBY GIVEN that this proposed change is subject to the approval of the Water Resources Department and that the Water Resources Department may reject the transfer or may require mitigation to avoid injury to other water right holders.

**SWALLEY IRRIGATION DISTRICT AND APPLICANT, HEREBY SWEAR THAT THE ABOVE NOTICE FOR TRANSFER OF WATER RIGHT AND THE STATEMENTS MADE ARE TRUE AND CORRECT.**

APPLICANT/DISTRICT: *Suzanne Butterfield* 10/28/14  
**Suzanne Butterfield, Manager, Swalley Irrigation District** Date

RECIPIENT: *Raymond Lansing* 10/27/14  
**Raymond Lansing** Date

RECIPIENT: *Angelina Montoya* 10-27-14  
**Angelina Montoya** Date

RECEIVED BY OWRD

DEC 19 2014

SALEM, OR

After Recording Return To:  
SWALLEY IRRIGATION DISTRICT  
64672 Cook Avenue, Suite 1  
Bend, Oregon 97701

NANCY BLANKENSHIP, COUNTY CLERK

2009-02064



\$36.00

01/20/2009 11:07:14 AM

D-D Cnt=1 Stn=25 TH  
\$10.00 \$11.00 \$10.00 \$5.00

QUITCLAIM DEED  
FOR TRANSFER OF INTEREST IN A WATER RIGHT

Grantor, MF Cooley 1, LLC/ Michael Flury, Sole Member releases and quitclaims to Swalley Irrigation District (SID) all rights, title and interest in the following: By this agreement and signed transfer application form, Grantor, the owner of the lands listed in Exhibit A, release their claim and responsibility for 5.00 acres of Swalley Irrigation District water right that are appurtenant to the lands listed in Exhibit A, to Swalley Irrigation District. Swalley Irrigation District may elect to complete the transfer application and submit it to the Water Resources Department for approval of use of the water right at a new location and/or use. Swalley Irrigation District may attach this agreement to the Oregon Water Resources Department's lease form and file with the District's annual Short Term Water Right Lease Agreement.

By entry of this deed, grantor hereby notifies any subsequent purchaser of the lands listed in Exhibit A that grantor, as owner of the subject land, approved the transfer (including a change in the place and type of use and point of diversion) of the water rights that are appurtenant to the subject land; and that upon completion of a transfer, by election of SID, the subject land no longer will have an appurtenant water right, if the transfer includes a change in the place of use.

Furthermore, upon signing of this agreement and the accompanying transfer application MF Cooley 1, LLC / Michael Flury, Sole Member, shall no longer be liable for any district assessment or charges pertaining to the 5.00 acres of water right incurred after the date of signing. The water right in question is further described as a portion of certificate # 74145, priority of 1899, located:

T17S-R12E, WM-SEC 08-SW/SE-02300,

This agreement is binding upon the heirs, executors, administrators, successors, and permitted assigns of the parties to this agreement. Consideration for this Quitclaim is \$5,000.00

Grantor:

Date 12/29/08

MF Cooley 1, LLC / Michael Flury, Sole Member

Date \_\_\_\_\_

State of ~~Oregon~~ Wyoming SS.

County of ~~Deschutes~~ Teton

Personally appeared Michael Flury and acknowledged the forgoing instrument to be his / her voluntary act and deed.



My commission expires 1-29-2010

Swalley Irrigation District:

Date 1/29/09

Janet L. Lee, Manager

RECEIVED BY OWRD


DEC 19 2014

State of Oregon SS.

County of Deschutes

SALEM, OR

Personally appeared, Janet L. Lee as Manager for Swalley Irrigation District, and acknowledged the forgoing instrument to be her voluntary act and deed.



My commission expires 1-5-2010

Tax statement: No change.

MF Cooley 1, LLC  
Account # 2208

## EXHIBIT A

Total Water Rights: 2.00 Acres

Legal Description:	Taxlot	Serial#	WR Acres:
T17S-R12E-WM-SEC 08-SW/SE-02300	171208D002300	113076	5.00

**PARCEL 1 (Deschutes County Assessor's Map 17-12-08D-2300):**

That portion of the West Half of the Southeast Quarter (W1/2SE1/4) of Section Eight (8), Township Seventeen (17) South, Range Twelve (12), East of the Willamette Meridian, Deschutes County, Oregon, lying Southerly and Westerly from the Southerly and Westerly right-of-way line of the U.S. Highway 20 as now located.

EXCEPTING THEREFROM that portion of the Southeast Quarter (SE1/4) of said Section Eight (8), described as follows: Beginning at the South quarter corner of said Section 8; thence North 0°07'17" West, 655.80 feet along the midsection line to the true point of beginning; thence North 0°07'17" West, 1066.44 feet to the Southerly right-of-way line of Highway 20; thence South 25°7'28" East, 966.50 feet; thence South 64°52'32" West, 450.75 feet to the point of beginning.

ALSO EXCEPTING THEREFROM the right-of-way of Cooley Road as shown on the Deschutes County Assessor's Map.

ALSO EXCEPTING THAT PORTION conveyed to Oregon State Department of Transportation, Highway Division recorded September 28, 1992 in Book 277, Page 1651, of Deschutes County Official Records.

RECEIVED BY OWRD

DEC 19 2014

SALEM, OR

District Internal Notice:

487

State of Oregon  
WATER RESOURCES DEPARTMENT  
NOTICE OF DISTRICT PERMANENT TRANSFER  
(ORS 540.580)

DISTRICT: Swalley Irrigation District  
ADDRESS: 64672 Cook Avenue, Suite 1, Bend, OR 97701  
PHONE: 541/388-0658

1. WATER RIGHT: Swalley Irrigation District  
CERTIFICATE(S): #74145 PRIORITY DATE: September 1, 1899

RECEIVED BY OWRD

2. TYPE OF CHANGE: PERMANENT CHANGE IN PLACE OF USE

DEC 19 2014

3. APPLICANT

NAME: MF Cooley 1, LLC  
Michael Flury, Sole Member  
ADDRESS: 63649 Hwy 20, Bend, OR 97701

SALEM, OR

4. LOCATION OF USE

AUTHORIZED POINT OF DIVERSION:  
N 985' & W 617' from the East 1/4 corner, SE/NE of Section 29, T17S, R12E.W.M. (diversion for Swalley's canal system), Additional district diversion: NW1/4SE1/4, Section 14, T.15S., R. 12E,W.M.; 2170 feet North and 1350 feet West from the SE Corner of Section 14.

LOCATION OF AUTHORIZED PLACE OF USE (Off Lands)

Township	Range	Section	1/4 1/4	Tax Lot	# of acres irrigated	Other Use
17S	12E	08	SW/SE	02300	5.00	Irr

5. RECIPIENT

NAME: Swalley Irrigation District for use by:  
ADDRESS: 64672 Cook Ave, Ste 1, Bend, OR 97701

6. LOCATION OF PROPOSED USE (On Lands)

Township	Range	Section	1/4 1/4	Tax Lot	# of acres irrigated	Other Use

7. EXHIBITS : Maps showing the location of the present and proposed irrigated lands (On & Off Maps)

Swalley Irrigation District hereby certifies that the applicant and recipient are the deed holders of subject properties; that our files are complete with a copy of the recorded documents; that the applicant's land has been irrigated within the last five years, and that applicant and recipient hereby authorize the transfer proposed herein.

NOTICE IS HEREBY GIVEN that this proposed change is subject to the approval of the Water Resources Department and that the Water Resources Department may reject the transfer or may require mitigation to avoid injury to other water right holders.

SWALLEY IRRIGATION DISTRICT AND APPLICANT, HEREBY SWEAR THAT THE ABOVE NOTICE FOR TRANSFER OF WATER RIGHT AND THE STATEMENTS MADE ARE TRUE AND CORRECT.

APPLICANT: Michael Flury 12/29/08  
MF Cooley 1, LLC / Michael Flury, Sole Member Date

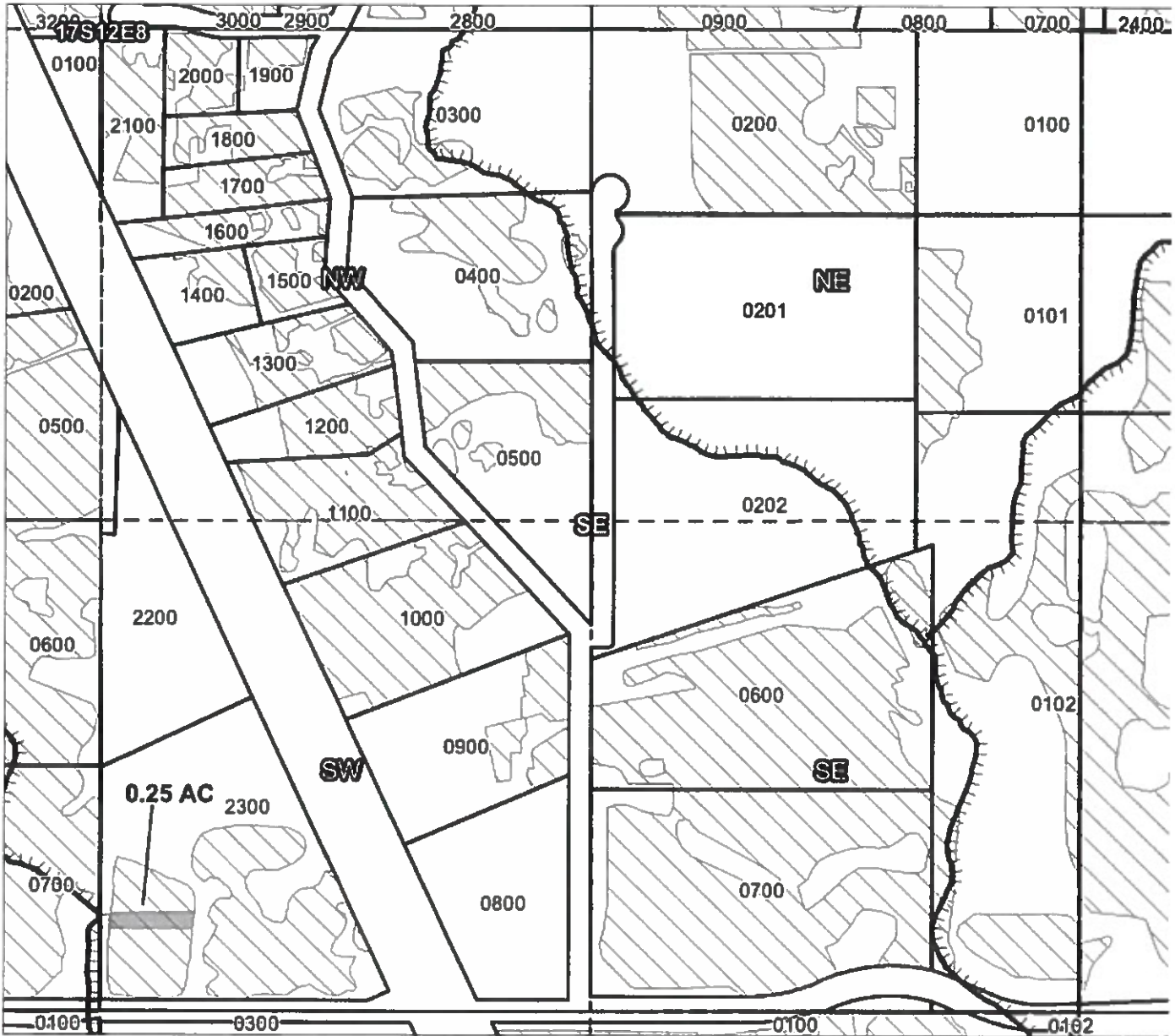
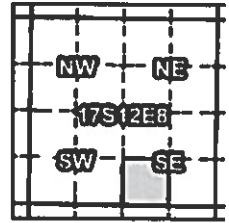
CO-APPLICANTS: \_\_\_\_\_ Date

DISTRICT: Janet Lee 1/12/09  
Janet Lee, General Manager of Swalley Irrigation District Date

# Swalley Irrigation District

## 2014 District Transfer Application "Off" Map

**Certificates: 74145**  
for Swalley Irrigation District



Taxlot 2300, 17S12E8SWSE: 0.25 ac. Off, 1.25 Acres Remaining

RECEIVED BY OWRD

DEC 19 2014

SALEM, OR

- Point of Diversion
- Canals
- Taxlots
- Transfer
- Cert 74145

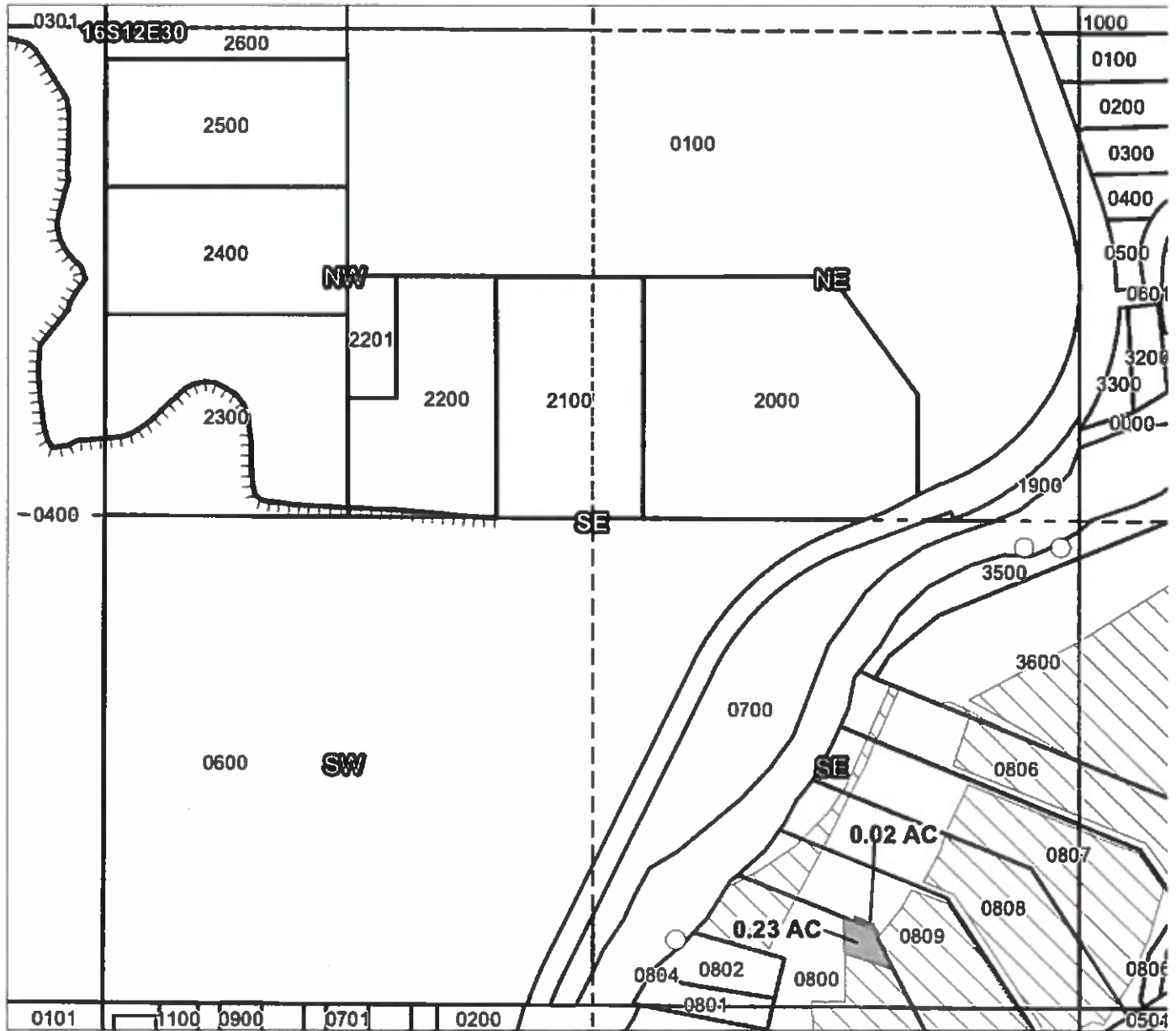
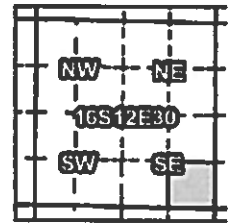


1 inch = 400 feet

# Swalley Irrigation District

## 2014 District Transfer Application "On" Map

**Certificates: 74145**  
for Raymond Lansing/Angelina Montoya



Taxlot 0809, 16S12E30SESE: 0.02 ac. On, 2.89 Total Acres  
Taxlot 0800, 16S12E30SESE: 0.23 ac. On, 4.55 Total Acres

- Point of Diversion
- ▬▬▬ Canals
- ▭ Taxlots
- Transfer
- ▨ Cert 74145

RECEIVED BY OWRD

DEC 19 2014



1 inch = 400 feet

Prepared by Geo-Spatial Solutions Inc. | November 2014

SALEM, OR

WATER RESOURCES DEPARTMENT

NOTICE OF DISTRICT PERMANENT TRANSFER  
(ORS 540.580)

DISTRICT: **Swalley Irrigation District**  
ADDRESS: **64672 Cook Avenue, Suite 1, Bend, OR 97701** PHONE: **541/388-0658**

1. **WATER RIGHT: SWALLEY IRRIGATION DISTRICT**  
CERTIFICATE(S): 74145 PRIORITY DATE: September 1, 1899

RECEIVED BY OWRD

2. **TYPE OF CHANGE: PERMANENT CHANGE IN PLACE OF USE**

DEC 19 2014

3. **APPLICANT (OFF):**

NAME: Catherine Cruger  
ADDRESS: 20361 Tumalo Rd. Bend, OR 97701

SALEM, OR

4. **LOCATION OF USE: AUTHORIZED POINT OF DIVERSION:**

POD #3) N 985' & W 617' from the East ¼ corner, SE/NE of Section 29, T17S, R12E.,W.M. (Diversion for Swalley's canal system), POD #15) Additional district diversion: NW1/4SE1/4, Section 14, T.15S, R. 12E,W.M.; 2170 feet North and 1350 feet West from the SE Corner of Section 14.

**LOCATION OF AUTHORIZED PLACE OF USE (Off Lands)**

Township	Range	Section	¼ ¼	Tax Lot	# of acres irrigated	Other Use
T16S	E12	29	NE/SE	01204	.65	IRR

5. **RECIPIENT (ON):**

NAME: Catherine Cruger  
ADDRESS: 20361 Tumalo Rd. Bend, OR 97701

6. **LOCATION OF PROPOSED USE (On Lands)**

Township	Range	Section	¼ ¼	Tax Lot	# of acres irrigated	Other Use
T16S	E12	29	NE/SE	01204	.65	IRR

7. **EXHIBITS** : Maps showing the location of the present and proposed irrigated lands (*On & Off Maps*)

Swalley Irrigation District hereby certifies that the applicant and recipient are the deed holders of subject properties; that our files are complete with a copy of the recorded documents; that the applicant's land has been irrigated within the last five years, and that applicant and recipient hereby authorize the transfer proposed herein.

NOTICE IS HEREBY GIVEN that this proposed change is subject to the approval of the Water Resources Department and that the Water Resources Department may reject the transfer or may require mitigation to avoid injury to other water right holders.

SWALLEY IRRIGATION DISTRICT AND APPLICANT, HEREBY SWEAR THAT THE ABOVE NOTICE FOR TRANSFER OF WATER RIGHT AND THE STATEMENTS MADE ARE TRUE AND CORRECT.

APPLICANT: Catherine Cruger 11/3/14  
Date

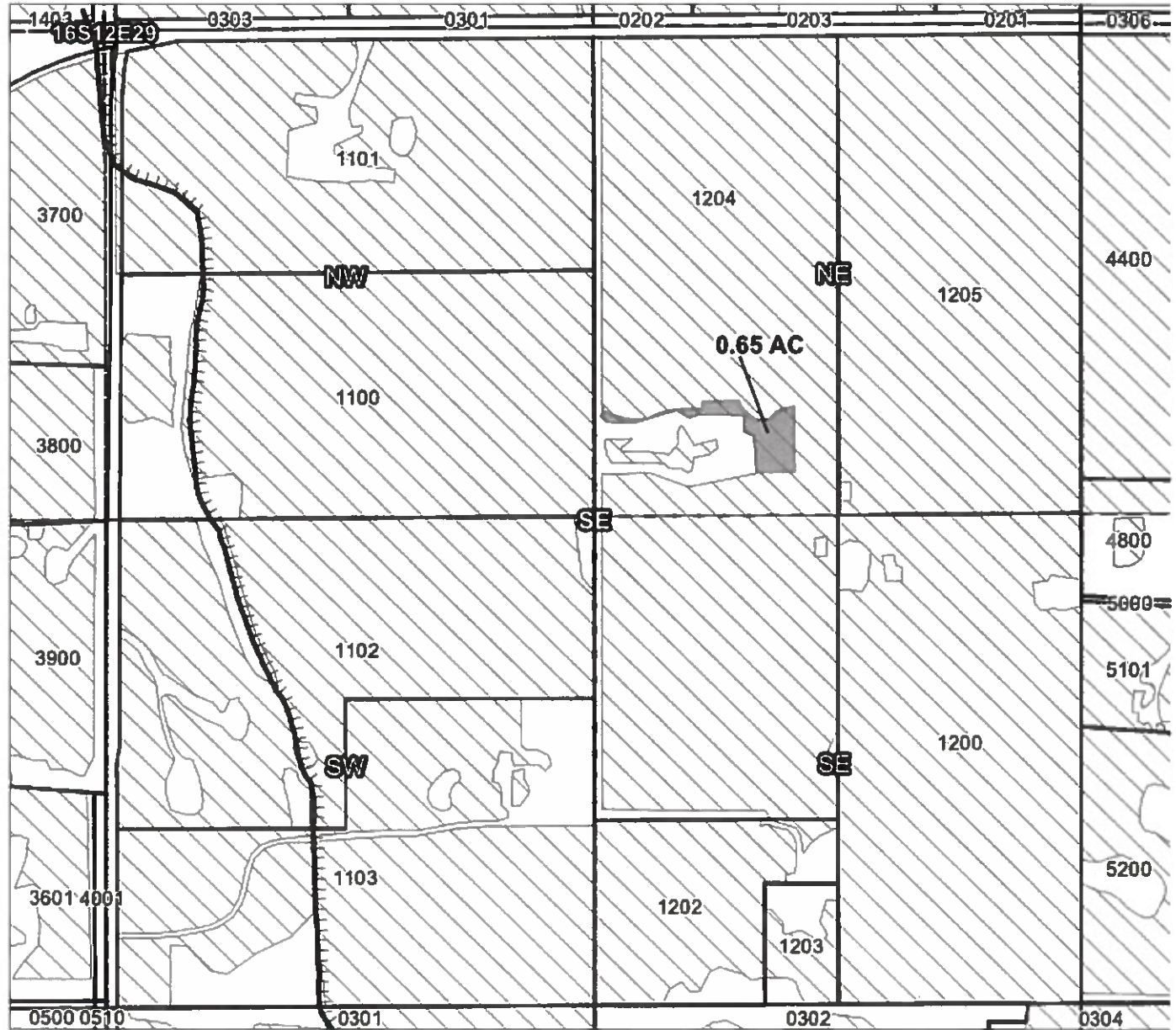
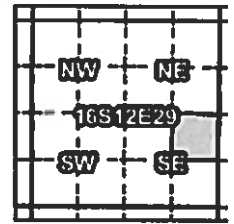
RECIPIENT/DISTRICT: Suzanne Butterfield 11/4/14  
Date  
Suzanne Butterfield, Manager, Swalley Irrigation District



# Swalley Irrigation District

## 2014 District Transfer Application "Off" Map

**Certificates: 74145**  
for Catherine Cruger



Taxlot 1204, 16S12E29NESE: 0.65 ac. Off, 18.97 Acres Remaining

- Point of Diversion
- Canals
- Taxlots
- Transfer
- Cert 74145

RECEIVED BY OWRD

DEC 19 2014



1 inch = 400 feet

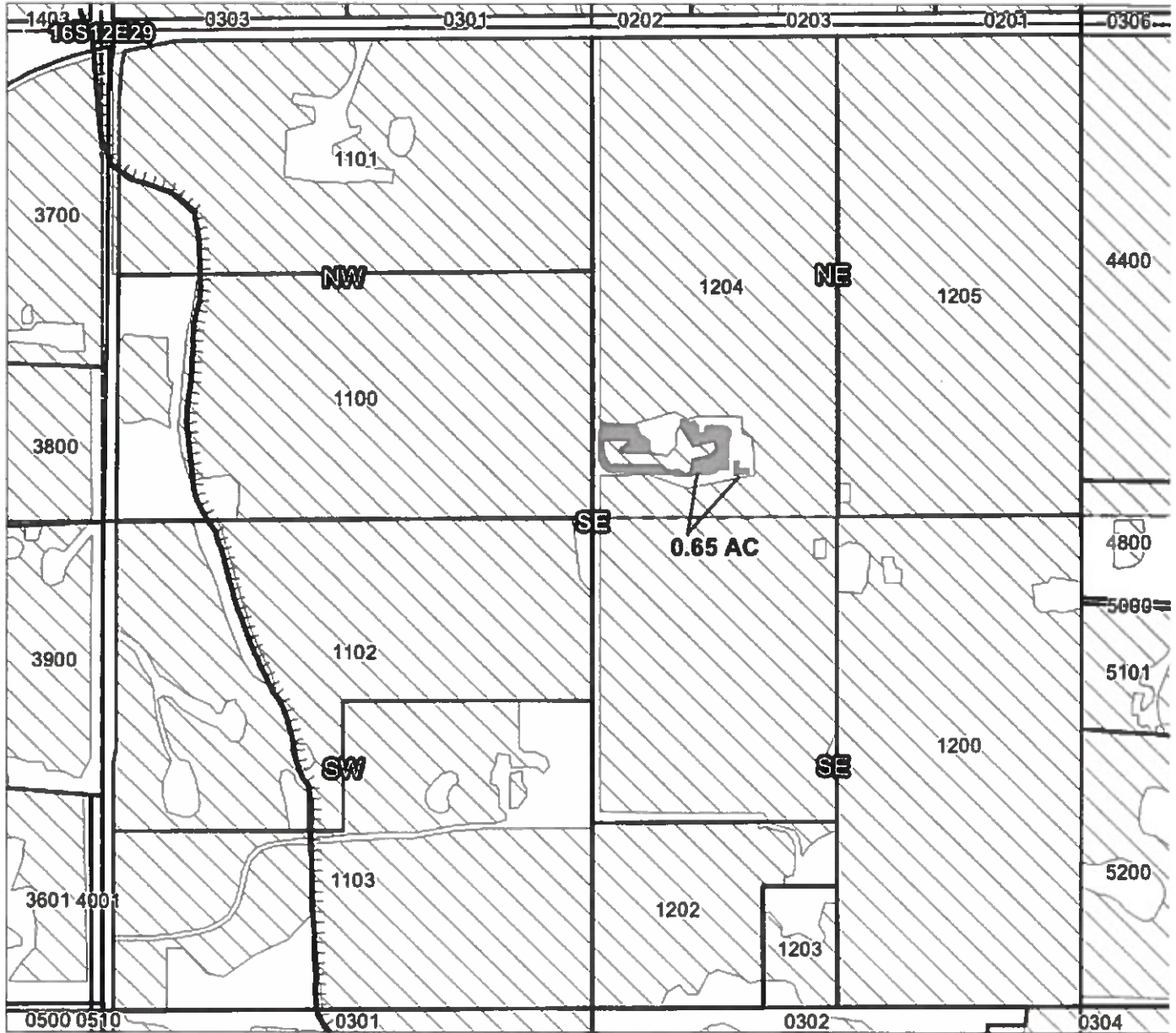
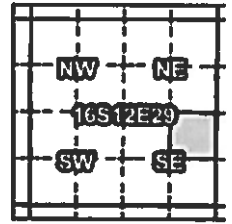
SALEM, OR

Prepared by Geo-Spatial Solutions Inc. | November 2014

# Swalley Irrigation District

## 2014 District Transfer Application "On" Map

Certificates: 74145  
for Catherine Cruger



Taxlot 1204, 16S12E29NESE: 0.65 ac. On, 18.97 Total Acres

- Point of Diversion
- Canals
- Taxlots
- Transfer
- Cert 74145

RECEIVED BY OWRD

DEC 19 2014



1 inch = 400 feet

SALEM, OR

Prepared by Geo-Spatial Solutions Inc. | November 2014

District Internal  
Notice #: 2014-23

State of Oregon

WATER RESOURCES DEPARTMENT

NOTICE OF DISTRICT PERMANENT TRANSFER  
(ORS 540.580)

DISTRICT: **Swalley Irrigation District**  
ADDRESS: **64672 Cook Avenue, Suite 1, Bend, OR 97701** PHONE: **541/388-0658**

1 WATER RIGHT: **SWALLEY IRRIGATION DISTRICT**  
CERTIFICATE(S) **74145** PRIORITY DATE: **September 1, 1899**

RECEIVED BY OWRD

2 TYPE OF CHANGE **PERMANENT CHANGE IN PLACE OF USE**

DEC 19 2014

3 APPLICANT (OFF):

NAME: **Dale & Gail Leshaw**  
ADDRESS: **64840 Simon Rd, Bend, OR 97701**

SALEM, OR

4 LOCATION OF USE: **AUTHORIZED POINT OF DIVERSION**

**POD #3) N 985' & W 617' from the East 1/4 corner, SE/NE of Section 29, T17S, R12E, W.M. (Diversion for Swalley's canal system), POD #15) Additional district diversion NW1/4SE1/4, Section 14, T 15S, R 12E, W.M. 2170 feet North and 1350 feet West from the SE Corner of Section 14**

LOCATION OF AUTHORIZED PLACE OF USE (*Off Lands*)

Township	Range	Section	1/4 1/4	Tax Lot	# of acres irrigated	Other Use
T16S	E12	29	SW/SE	01103	.63	IRR

5 RECIPIENT (ON):

NAME: **Dale & Gail Leshaw**  
ADDRESS: **64840 Simon Rd, Bend, OR 97701**

6 LOCATION OF PROPOSED USE (*On Lands*)

Township	Range	Section	1/4 1/4	Tax Lot	# of acres irrigated	Other Use
T16S	E12	29	SW/SE	01103	.63	IRR

7 EXHIBITS: **Maps showing the location of the present and proposed irrigated lands (*On & Off Maps*)**

Swalley Irrigation District hereby certifies that the applicant and recipient are the deed holders of subject properties, that our files are complete with a copy of the recorded documents, that the applicant's land has been irrigated within the last five years, and that applicant and recipient hereby authorize the transfer proposed herein.

NOTICE IS HEREBY GIVEN that this proposed change is subject to the approval of the Water Resources Department and that the Water Resources Department may reject the transfer or may require mitigation to avoid injury to other water right holders

SWALLEY IRRIGATION DISTRICT AND APPLICANT, HEREBY SWEAR THAT THE ABOVE NOTICE FOR TRANSFER OF WATER RIGHT AND THE STATEMENTS MADE ARE TRUE AND CORRECT.

APPLICANT: *Dale Leshaw* 11/4/14  
Date Leshaw Date

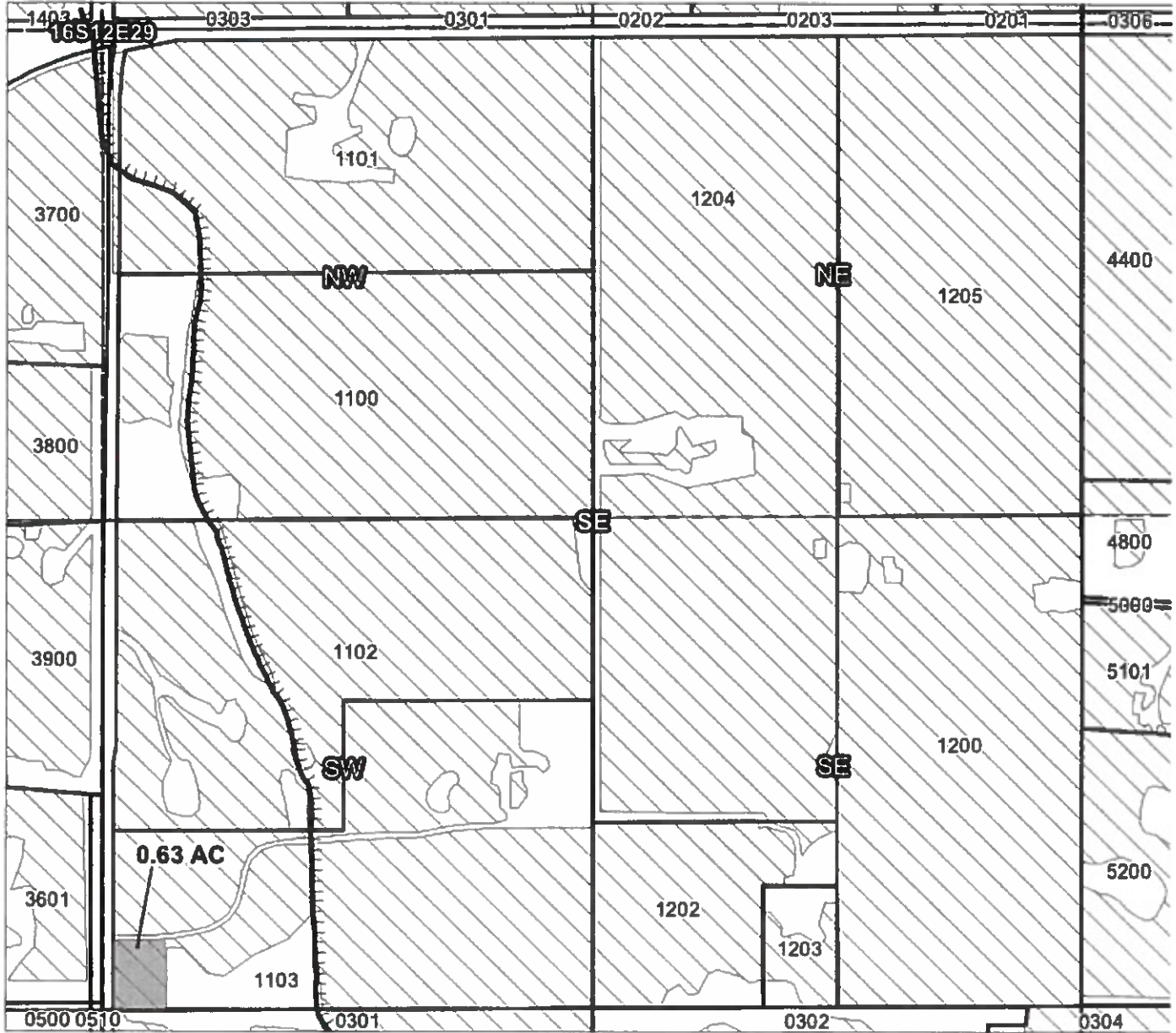
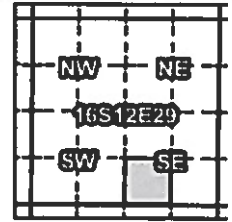
APPLICANT: *Gail Leshaw* 11/4/14  
Date Leshaw Date

RECIPIENT/DISTRICT: *Suzanne Butterfield* 11/5/14  
Suzanne Butterfield, Manager, Swalley Irrigation District Date



# Swalley Irrigation District

## 2014 District Transfer Application "Off" Map

**Certificates: 74145**  
for Dale & Gail Leshaw



Taxlot 1103, 16S12E29SWSE: 0.63 ac. Off, 16.00 Acres Remaining

-  Point of Diversion
-  Canals
-  Taxlots
-  Transfer
-  Cert 74145

RECEIVED BY OWRD

DEC 19 2014



1 inch = 400 feet

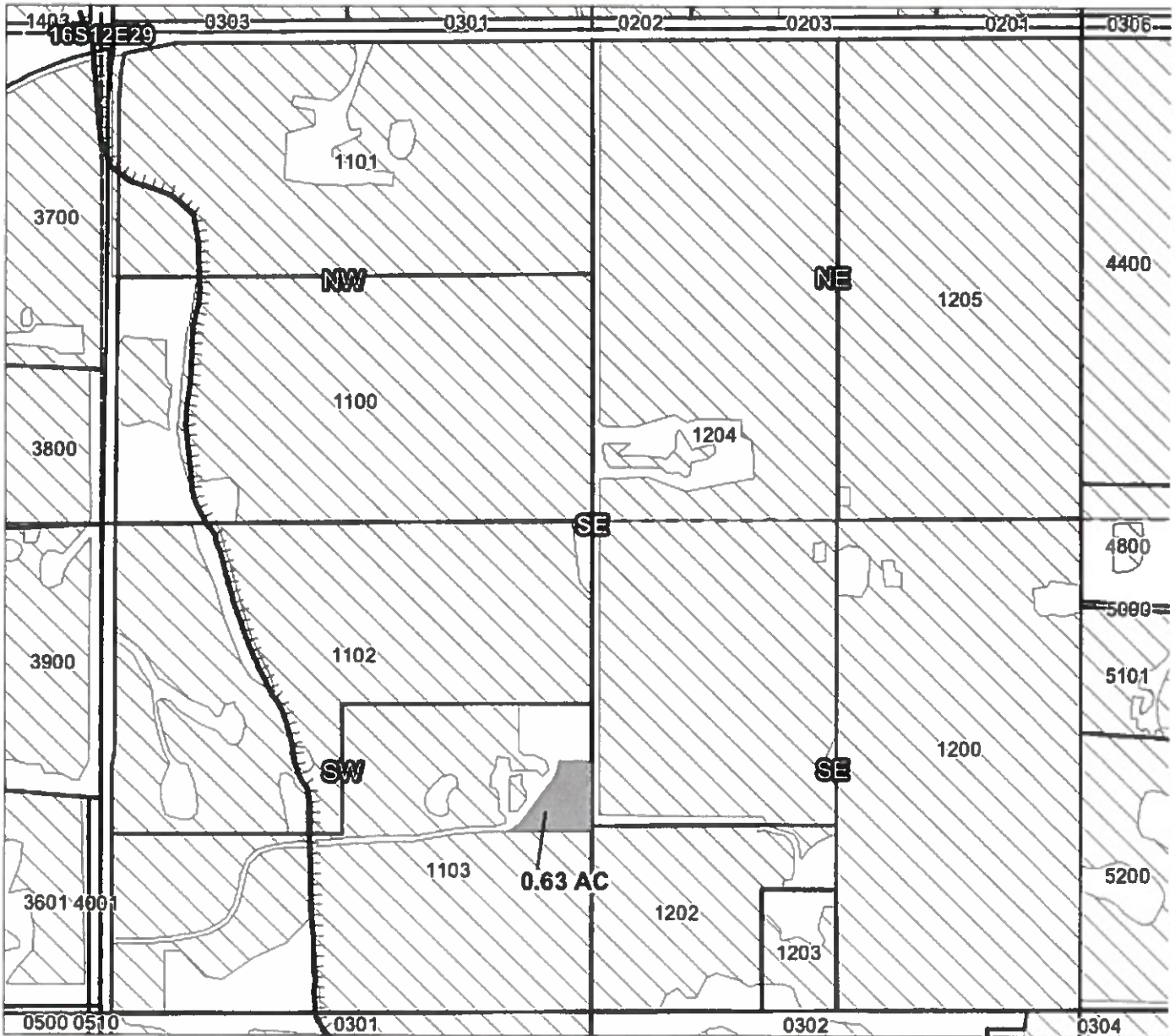
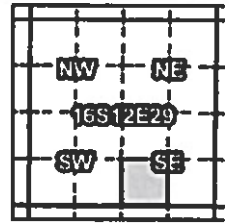
Prepared by Geo-Spatial Solutions Inc. | November 2014

SALEM, OR

# Swalley Irrigation District

## 2014 District Transfer Application "On" Map

**Certificates: 74145**  
for Dale & Gail Leshaw



Taxlot 1103, 16S12E29SWSE: 0.63 ac. On, 16.00 Total Acres

- Point of Diversion
- Canals
- Taxlots
- Transfer
- Cert 74145

RECEIVED BY OWRD

DEC 19 2014

SALEM, OR



1 inch = 400 feet

Prepared by Geo-Spatial Solutions Inc. | November 2014