



Oregon Water Resources Department  
 725 Summer Street NE, Suite A  
 Salem, Oregon 97301-1266  
 (503) 986-0900  
 www.wrd.state.or.us

# District Permanent Water Right Transfer Claim of Beneficial Use

Please reference the Department's web page for correct fee.

## 1. APPLICANT INFORMATION

District: East Fork Irrigation District

Contact Person: Cindy Sheppard

Phone: 541-354-1185

Mailing Address: P.O. Box 162

City: Odell State: OR Zip: 97044

E-Mail address: cindyefid@hoodriverelectric.net

Transfer Number: T - 11165

## 2. WATER RIGHT(S)

Pursuant to OAR Chapter 690, Division 385, the district is submitting to the Water Resources Department this claim of beneficial use, with the appropriate fee, for the following water right(s):

PERMIT NUMBER	CERTIFICATE NUMBER	DECREE (name, volume, and page)	PRIMARY (P) OR SUPP (S)
-	81340	Hood River, Volume 17, Page 333	<input checked="" type="checkbox"/> P <input type="checkbox"/> S
-			<input type="checkbox"/> P <input type="checkbox"/> S
-			<input type="checkbox"/> P <input type="checkbox"/> S
-			<input type="checkbox"/> P <input type="checkbox"/> S

## 3. AUTHORIZED POINT(S) OF DIVERSION (POD) / APPROPRIATION (POA)

The authorized point(s) of diversion / appropriation for the water right modified by the transfer are as follows:

PERMIT NUMBER	DECREE or CERTIFICATE	POD / POA #	SOURCE	LOCATION – MEASURED DISTANCES
-		1	East Fork Hood River	NW/SW, Section 4, Township 1 South, Range 10 East, Willamette Meridian, being 3750 feet South and 430 feet East from the NW corner of Section 4
-				
-				
-				

**RECEIVED BY OWRD**

**4. AUTHORIZED PLACE OF USE**

The summary of the perfected change in place of use authorized by the final order approving the water right transfer is listed in Table 1.

CERTIFICATE DECREE or PERMIT	POD / POA #	PRIORITY DATE	USE	LEGAL DESCRIPTION							ACRES	USER NAME
				TWP	RNG	SEC	QQ	DLC	GOV'T LOT	TAX LOT		
81340	1	11/25/1895	IR	2 N	10 E	25	SW NW			1007	.15	Alloy Holdings, LLC
81340	1	11/25/1895	IR	2 N	10 E	25	SE NW			1007	.10	Alloy Holdings, LLC
81340	1	11/25/1895	IR	2 N	10 E	26	SW NW			4900	.25	Salvador Velazquez
TOTAL:											.50	


**MAP AND SITE REPORT**

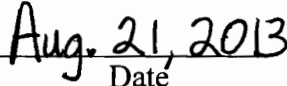
Attached is a map and site report for each water right listed in Table 1 that satisfies the requirements of OAR 690-385-7400.

RECEIVED BY OWRD

6. SIGNATURES

The district certifies that it has inspected the place of use listed in Table I, and confirms the change in place of use has been completed consistent with the terms and conditions of the final order approving the transfer.

  
\_\_\_\_\_  
Signature of District Manager  
or District Board Chairperson

  
\_\_\_\_\_  
Date

John R. Buckley  
\_\_\_\_\_  
Type or Print Name of District Manager  
or District Board Chairperson

RECEIVED BY OWRD

AUG 29 2013

SALEM, OR

**EAST FORK IRRIGATION DISTRICT**  
**P. O. Box 162**  
**Odell, Oregon 97044**  
**(541) 354-1185**

**SITE REPORT**

Under the Terms of OWRD Transfer #T-11165

We, Salvador Velazquez, recipient of .25 acres of transferred water rights under ORS 540.580, East Fork Irrigation District Permanent Transfer T-11165, certify that we have completed and beneficially applied said water rights for the purpose of irrigating lawn and landscaping by October 1, 2012, proposed improvements as provided by the Order from the Oregon Water Resources Department.

Legal Description: 2N-10E-26 SW/NW TL 4900

Date: 8/19/2013

By: Salvador Velazquez  
Salvador Velazquez

3639 Mud Alley Drive  
Hood River, OR 97031  
(541)

**FOR OFFICE USE ONLY**

I, John Buckley, East Fork Irrigation District Manager, certify that on September 10, 2012, I conducted a survey of the above referenced property, and found that the proposed change in place of use under ORS 540.580, East Fork Irrigation District Permanent Transfer T-11165, was accomplished by the delivery of the transferred water rights through Weir C04611, the proposed place of use was irrigated from the pressurized Shaw Line with hoses and micro sprinklers, and the water right was beneficially used for the purpose of landscaping and lawn.

Date: 8/19/2013

By: John R. Buckley  
East Fork Irrigation District Manager

RECEIVED BY OWRD

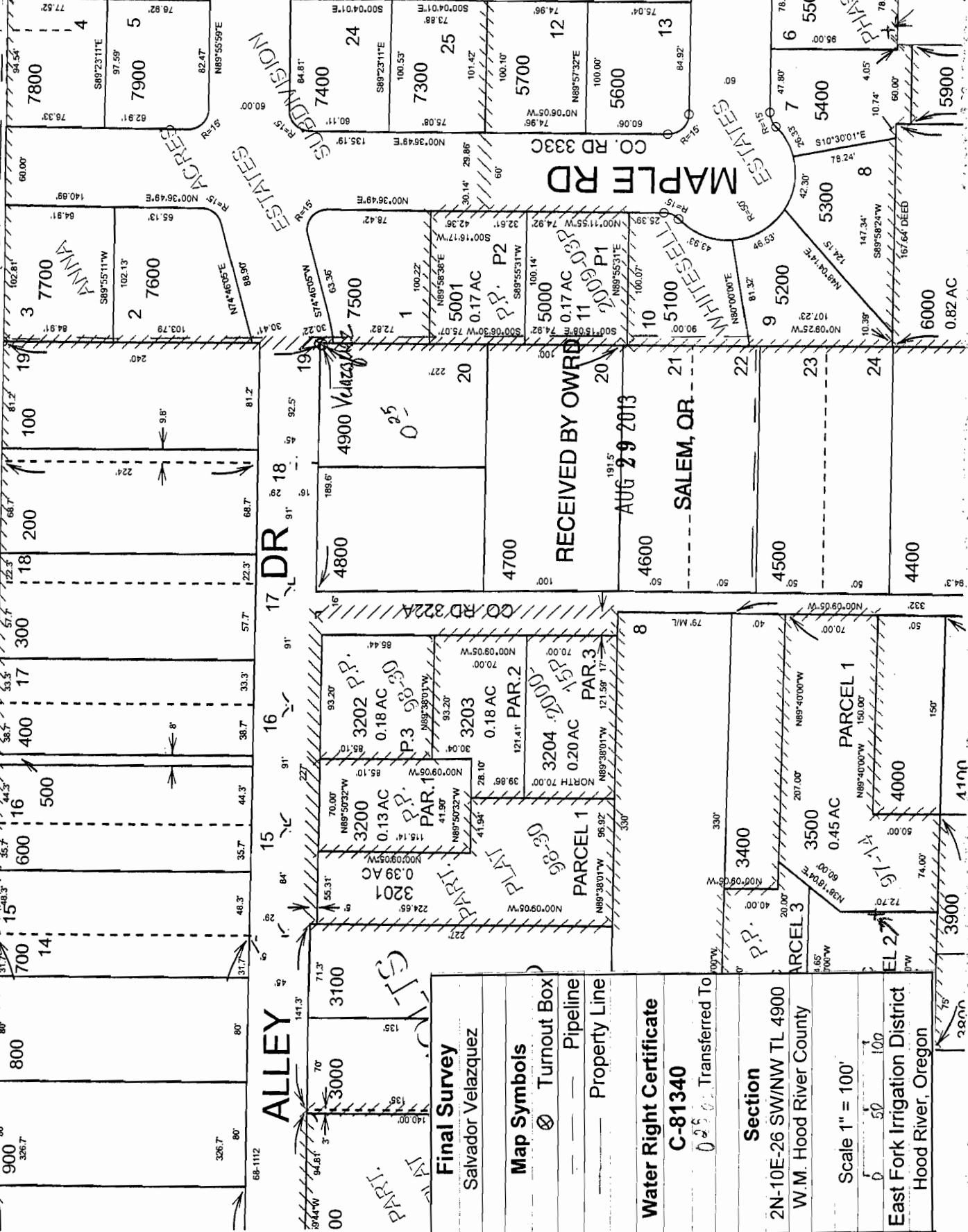
AUG 29 2013

SALEM, OR

2N-10E-26 NE Quarter of SW/NW

SEE MAP 02N 10E 26BB

Shaw 1/16 COR. Line



<b>Final Survey</b> Salvador Velazquez
<b>Map Symbols</b> <ul style="list-style-type: none"> <li>⊗ Turnout Box</li> <li>— Pipeline</li> <li>— Property Line</li> </ul>
<b>Water Right Certificate</b> C-81340 0.2500 Transferred To
<b>Section</b> 2N-10E-26 SW/NW TL 4900 W.M. Hood River County
Scale 1" = 100'
<b>East Fork Irrigation District</b> Hood River, Oregon

**EAST FORK IRRIGATION DISTRICT**

**P. O. Box 162  
Odell, Oregon 97044  
(541) 354-1185**


**SITE REPORT**

Under the Terms of OWRD Transfer #T-11165

We, Alloy Holdings, LLC., recipient of .25 acres of transferred water rights under ORS 540.580, East Fork Irrigation District Permanent Transfer T-11165, certify that we have completed and beneficially applied said water rights for the purpose of irrigating grass, landscaping and ornamental trees by October 1, 2012, proposed improvements as provided by the Order from the Oregon Water Resources Department.

Legal Description: 2N-10E-25 SW/NW and SE/NW TL 1007

Date: 8-20-13


By:   
Garin Buckles, President

3070 Lower Mill Drive  
Hood River, OR 97031  
(541) 386-7700

**FOR OFFICE USE ONLY**

I, John Buckley, East Fork Irrigation District Manager, certify that on September 10, 2012, I conducted a survey of the above referenced property, and found that the proposed change in place of use under ORS 540.580, East Fork Irrigation District Permanent Transfer T-11165, was accomplished by the delivery of the transferred water rights through Weir C04533, the proposed place of use was irrigated from the pressurized Neal Mill Line with in ground system and micro sprinklers, and the water right was beneficially used for the purpose of landscaping, lawn area and ornamental trees around building.

Date: 8/30/13

By:   
East Fork Irrigation District Manager

RECEIVED BY OWRD

AUG 29 2013

SALEM, OR

