



State of Oregon
 Water Resources Department
 725 Summer Street NE, Suite A
 Salem, Oregon 97301-1266
 (503) 986-0900

Application for Ground Water Registration Modification

Part 1 of 5 – Minimum Requirements Checklist

This Ground Water Registration Modification application will be returned if Parts 1 through 4 and all required attachments are not completed and included.
 For questions, please call (503) 986-0900, and ask for Transfer Section.

RECEIVED BY OWRD

Check all included with this application (N/A = Not Applicable)

DEC 24 2014

SALEM, OR

- Part 1 – Completed Minimum Requirements Checklist.
- Part 2 – Completed Application Map Checklist.
- Part 3 – Completed Applicant Information and Signature.
- Part 4 – Completed Ground Water Registration Modification Application – Ground Water Registration Information. (Only one ground water registration per application, **unless** the ground water registrations to be modified are layered).
- Completed Ground Water Registration Modification Application Map (Does not have to be prepared by a Certified Water Right Examiner).
- Ground water registration modification fees – Amount enclosed: \$ **1125**. (\$775.00 for a place of use change only; \$1,125 for any other change or combination).

Attachments:

- N/A Request for Assignment Form and statutory fee. This form needs to be completed if the applicant owns the land to which the registration is appurtenant and is **not** the registration certificate holder of record. The Request for Assignment Form is available at http://www.oregon.gov/owrd/pubs/docs/forms/req_assign_8_21_09.pdf, or http://www.oregon.gov/owrd/pubs/docs/forms/req_assign_8_09.pdf. Assignment is not needed for any person or entity who can demonstrate authorization to request recognition of a modification (e.g. legal representative, power of attorney, agent, etc.) **or** the applicant is named on the certificate of registration, or has been assigned to the certificate of registration.

- N/A Land Use Information Form with approval and signature (or signed land use form receipt stub). Land use form not required if any of the following apply:

- Water is to be diverted, conveyed, and/or used only on federal lands.
- All of the following apply: a) a change in place of use only, b) no structural changes, c) the use of water is for irrigation only, and d) the use is located within an irrigation district or an exclusive farm use zone.

- N/A Water Well Report/Well Log for changes in point(s) of appropriation (well(s)) or additional point(s) of appropriation.

1 11977

RECEIVED
 FEB 05 2015
 OWRD

(For Staff Use Only)

WE ARE RETURNING YOUR APPLICATION FOR THE FOLLOWING REASON(S):

- | | |
|--|--|
| <input type="checkbox"/> Application fee not enclosed/insufficient | <input type="checkbox"/> Map not included or incomplete |
| <input type="checkbox"/> Land Use Form not enclosed or incomplete | <input type="checkbox"/> Assignment Form and fee not enclosed/insufficient |
| <input type="checkbox"/> Additional signature(s) required | <input type="checkbox"/> Part _____ is incomplete |

Other/Explanation _____

Revis

Staff: _____ 503-986-0 _____ Date: ____/____/____

Part 2 of 4 – Ground Water Registration Modification Map Checklist

Your Ground Water Registration Modification application will be returned if any of the map requirements listed below are not met.

Please be sure that the map you submit includes all the items listed below and meets the requirements of OAR 690-380-3100, however, the map does not have to be prepared by a Certified Water Right Examiner. Check all boxes that apply.

- Permanent quality printed with dark ink on good quality paper.
- The size of the map can be 8½ x 11 inches, 8½ x 14 inches, 11 x 17 inches, or up to 30 x 30 inches. For 30 x 30 inch maps, one extra copy is required.
- A north arrow, a legend, and scale.
- The scale of the map must be: 1 inch = 400 feet, 1 inch = 1,320 feet, the scale of the county assessor map if the scale is not smaller than 1 inch = 1,320 feet, or a scale that has been pre-approved by the Department.
- Township, Range, Section, ¼ ¼, DLC, Government Lot, and other recognized public land survey lines.
- Tax lot boundaries (property lines) are required. Tax lot numbers are recommended.
- Major physical features including rivers and creeks showing direction of flow, lakes and reservoirs, roads and railroads.
- Major water delivery system features from the point(s) of appropriation such as main pipelines, canals, and ditches.
- Existing place of use that includes hachuring, priority date, and use including number of acres in each quarter-quarter section, government lot, or in each quarter-quarter section as projected within government lots, donation land claims, or other recognized public land survey subdivisions. If less than the entirety of the registration is being changed, a separate hachuring is needed for the portion of the registration left unchanged. **NOTE: DUE TO POOR MAPPING QUALITY, NOT POSSIBLE TO MAP UNCHANGED PORTION**
 - N/A If you are proposing a modification in place of use, show the proposed place of use with hachuring including priority date and use including number of acres in each quarter-quarter section, government lot, or in each quarter-quarter section as projected within government lots, donation land claims, or other recognized public land survey subdivisions.
- Existing point(s) of appropriation with distance and bearing or coordinates from a recognized survey corner.
- N/A If you are proposing a modification in point(s) of appropriation, show the proposed location and label it clearly with distance and bearing or coordinates. If GPS coordinates are used, latitude-longitude coordinates may be expressed as either degrees-minutes-seconds with at least one digit after the decimal (example – 42°32'15.5") or degrees-decimal with five or more digits after the decimal (example – 42.53764°).

RECEIVED BY OWRD

DEC 24 2014

SALEM, OR

1 11977

RECEIVED
FEB 05 2015
OWRD

Part 3 of 4 – Applicant Information and Signature

Applicant Information

APPLICANT/BUSINESS NAME James Burkey		PHONE NO. 503-816-6700	ADDITIONAL CONTACT NO.
ADDRESS 3502 Chelan DR.		FAX NO.	
CITY West Linn	STATE OR	ZIP 97068	E-MAIL
BY PROVIDING AN E-MAIL ADDRESS, CONSENT IS GIVEN TO RECEIVE ALL CORRESPONDENCE FROM THE DEPARTMENT ELECTRONICALLY. COPIES OF THE FINAL ORDER DOCUMENTS WILL ALSO BE MAILED.			

Agent Information – The agent is authorized to represent the applicant in all matters relating to this application

APPLICANT/BUSINESS NAME		PHONE NO.	ADDITIONAL CONTACT NO.
ADDRESS		FAX NO.	
CITY	STATE	ZIP	E-MAIL
BY PROVIDING AN E-MAIL ADDRESS, CONSENT IS GIVEN TO RECEIVE ALL CORRESPONDENCE FROM THE DEPARTMENT ELECTRONICALLY. COPIES OF THE FINAL ORDER DOCUMENTS WILL ALSO BE MAILED.			

Explain in your own words what you propose to accomplish with this modification; and why:
Need to drill a replacement well as original well is pumping sand

If you need additional space, continue on a separate piece of paper and attach to the application as "Attachment 1".

Check this box if this project is fully or partially funded by the American Recovery and Reinvestment Act. (Federal stimulus dollars)

(Check one box)

- By signing this application, I (we) understand that, upon receipt of the draft preliminary determination and prior to Department approval of the ground water modification, I (we) will be required to provide landownership information and evidence that I am authorized to pursue the modification as identified in OAR 690-382-0400(16)(a);
OR
- I (we) affirm the applicant is a municipality as defined in ORS 540.510(3)(b) and that the right is in the name of the municipality or a predecessor; **OR**
- I (we) affirm that the applicant is an entity with the authority to condemn property and is acquiring the property to which the ground water registration proposed for modification is appurtenant by condemnation and have attached supporting documentation.


RECEIVED


FEB 05 2015

OWRD

I understand that prior to Department approval of the groundwater registration modification, I may be required to submit payment to the Department for publication of a notice in a newspaper with general circulation in the area where the groundwater registration is located, once per week for two consecutive weeks. If more than one qualifying newspaper is available, I suggest publishing the notice in the following paper: _____

I (we) affirm that the information contained in this application is true and accurate.


Applicant Signature


Applicant Signature

James Burkey
Print Name (and Title if applicable)

Anne Burkey
Print Name (and Title if applicable)

Date

2/4/15

Date

DEC 24 2014

SALEM, OR

Is the applicant the sole owner of the land on which the ground water registration modification, or portion thereof, is located? Yes No *If NO, include signatures of all deeded landowners (and mailing and/or e-mail addresses if different than the applicant's) or attach affidavits of consent (and mailing and/or*

1 11977

e-mail addresses) from all landowners or individuals/entities to which the ground water registration has been conveyed.

RECEIVED BY OWRD

DEC 24 2014

SALEM, OR

RECEIVED

FEB 05 2015

OWRD

1 11977

Check the appropriate box, if applicable:

Check here if the ground water registration proposed for modification is or will be located within or served by an irrigation or other water district.

IRRIGATION DISTRICT NAME	ADDRESS	
CITY	STATE	ZIP

Check here if water for the ground water registration is supplied under a water service agreement or other contract with a federal agency or other entity.

ENTITY NAME	ADDRESS	
CITY	STATE	ZIP



To meet State Land Use Consistency Requirements, you must list all local governments (each county, city, municipal corporation, or tribal government) within whose jurisdiction water will be diverted, conveyed or used.

ENTITY NAME Clackamas County	ADDRESS 150 Beaver Creek Road	
CITY Oregon City	STATE OR	ZIP 97045

ENTITY NAME	ADDRESS	
CITY	STATE	ZIP

RECEIVED

FEB 05 2015

OWRD

RECEIVED BY OWRD

DEC 24 2014

SALEM, OR

T 11977

INSTRUCTIONS for editing the Application Form

To add additional lines to tables within the forms or to copy and paste additional Part 4 pages, please **save the application form to your computer**. Unlock the document by using one of the following instructions for your Microsoft Word software version:

Microsoft Word 2003

Unlock the document by one of the following:

- Using the **Tools** menu => click **Unprotect Document**;
- OR**
- Using the **Forms** toolbar => click on the **Protect/Unprotect** icon.

To relock the document to enable the checkboxes to work, you will need to:

- Using the **Tools** menu => click **Protect Document**;
- OR**
- Using the **Forms** toolbar => click on the **Protect/Unprotect** icon.

Microsoft Word 2007

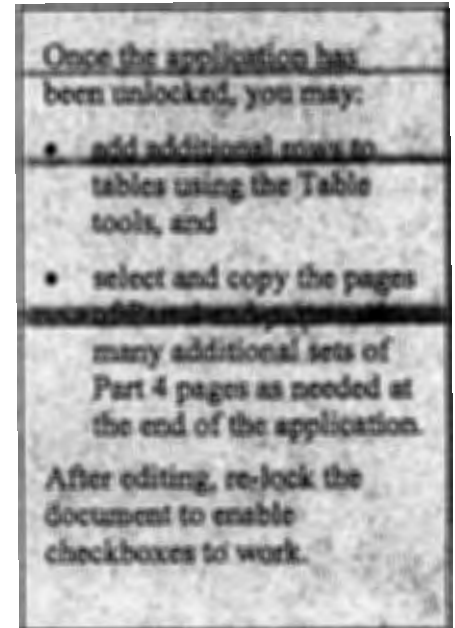
- Unlock the document by clicking the **Review** tab, then click **Protect Document**, then click **Stop Protect**
- To relock the document, click **Editing Restrictions**, then click **Allow Only This Type of Editing**, select **Filling In Forms** from the drop-down menu, then check **Yes, Start Enforcing Protection**.

Microsoft Word 2010

- Unlock the document by clicking the **Review** tab, toggle the **Restrict Editing** icon at the upper right, then click **Stop Protect** at the bottom right. Then uncheck the "Allow only this type of editing in the document: **Filling in forms**" in the "Editing restrictions" section on the right-hand list of options.
- To relock the document, check the **Editing Restrictions/Allow Only This Type of Editing/Filling In Forms** box from the drop-down menu, then check **Yes, Start Enforcing Protection**. You do not need to assign a password for the editing restrictions.

Other Alternatives:

- Photocopy pages or tables in Part 4, ~~mark-through~~ any non-applicable information, insert/attach photocopied pages to document in the appropriate location, and manually amend page numbers as necessary (e.g. Page 5 6 of 9 10).
- You may refer to additional attachments that you may include, such as separately produced tables or spreadsheets to convey large numbers of rows of place of use listings, owner/property parcels, etc. You may contact the Department at 503-986-0900 and ask for Transfer Staff if you have questions.



RECEIVED BY OWRD

DEC 24 2014

Revised 7/1/2013
SALEM, OR

Ground Water Registration Modification – Page 6 of 9

RECEIVED

FEB 05 2015

1 11977
OWRD

TACS

Part 4 of 4 – Ground Water Registration Information

Please use a separate Part 4 for each registration being modified. See instructions on page 5, to copy and paste additional Part 4s, or to add additional rows to tables within the form.

Table 1. Location of Authorized and Proposed Point(s) of Appropriation (POA)

(Note: If the POA name is not specified in the registration, assign it a name or number here.)

POA Name or Number	Is this POA Authorized by the registration or is it Proposed?	OWRD Well Log ID# (or Well ID Tag # L-_____)	Twp	Rng	Sec	¼ ¼	Tax Lot, DLC or Gov't Lot	Measured Distances (from a recognized survey corner)
Original Well	<input checked="" type="checkbox"/> Authorized <input type="checkbox"/> Proposed	CLAC 2714	5 S	1 E	30	NE NW		750' S & 475' W from N¼ Cor
Proposed Well	<input type="checkbox"/> Authorized <input checked="" type="checkbox"/> Proposed	NA	5 S	1 E	30	NE NW		660' S & 470' W from N¼ Cor
	<input type="checkbox"/> Authorized <input type="checkbox"/> Proposed							
	<input type="checkbox"/> Authorized							

Check all type(s) of modifications(s) proposed below (modification "CODES" are provided in parentheses):

- | | |
|---|---|
| <input type="checkbox"/> Place of Use (POU) | <input checked="" type="checkbox"/> Point of Appropriation (well) (POA) |
| <input type="checkbox"/> Character of Use (USE) | <input type="checkbox"/> Additional Point of Appropriation (APOA) |

Will all of the proposed changes affect the entire ground water registration?

- Yes Complete only the proposed ("to" lands) section of Table 2 on the next page. Use the "CODES" listed above to describe the proposed changes.
- No Complete all of Table 2 to describe the portion of the registration to be changed.

RECEIVED
FEB 05 2015
OWRD

RECEIVED BY OWRD

DEC 24 2014

SALEM, OR

1 11977

Please use and attach additional pages of Table 2 as needed.
See page 5 for instructions.

Do you have questions about how to fill-out the tables?
Contact the Department at 503-986-0900 and ask for Transfer

Table 2. Description of Modifications to Registration GR-995 (Certificate # GR-963)

List only the part of the registration that will be modified. For the acreage in each 1/4 1/4, list the modification proposed. If more than one modification, specify the acreage associated with each modification. If more than one POA, specify the acreage associated with each POA.

AUTHORIZED (the "from" or "off" lands) The listing that appears in the registration BEFORE PROPOSED CHANGES List only that part or portion of the groundwater registration that will be changed.											Proposed Changes (see "CODES" from previous page)	PROPOSED (the "to" or "on" lands) The listing as it would appear AFTER PROPOSED CHANGES are made.														
Twp	Rng	Sec	1/4	1/4	Tax Lot	Gvt Lot or DLC	Acres	Type of USE listed on Certificate	POA(s) (name or number from Table 1)	Priority Date		Twp	Rng	Sec	1/4	1/4	Tax Lot	Gvt Lot or DLC	Acres	New Type of USE	POA(s) to be used (from Table 1)	Priority Date				
																500	1	10.0		POD #5	1901					
																500		5.0		POD #6	1901					
5	S	1	E	30	NW	NE	800		8.4	IRR	Orig. Well	1950	POA	5	S	1	E	30	NW	NE	800		8.4	IRR	Proposed Well	1950
5	S	1	E	30	NE	NW	800		13.0	IRR	Orig. Well	1950	POA	5	S	1	E	30	NE	NW	800		13.0	IRR	Proposed Well	1950
TOTAL ACRES							21.4	TOTAL ACRES							21.4											

Additional remarks: _____

1 11977

RECEIVED

RECEIVED BY OWRD

Groundwater Registration # GR-995 (Certificate # GR-963)

For a modification in place of use or character of use:

Are there other water right certificates, water use permits, or ground water registrations associated with the "from" or "to" lands? Yes No

If YES, list the other certificate, water use permit, or other ground water registration numbers:
35419



Pursuant to OAR 690-382-0200, any "layered" water use, such as an irrigation right that is supplemental to a primary irrigation right proposed for transfer, must be concurrently transferred with the registration or be cancelled. Any change to a water right must be filed separately in a transfer application. Any change to a water use permit must be filed separately with a permit amendment. Any modification to a ground water registration on the "to" lands must be filed separately with a ground water registration modification.

For modifications in point(s) of appropriation (well(s) or additional point(s) of appropriation:

- Well log(s) are attached for each well that are clearly labeled and associated with the corresponding well(s) in Table 1 above and on the accompanying application map.
(Tip: You may search for well logs on the Department's web page at:
http://apps.wrd.state.or.us/apps/gw/well_log/)

AND/OR

- Describe the construction of the authorized and proposed well(s) in Table 3 for any wells that do not have a well log. For *proposed wells not yet constructed or built*, provide "a best estimate" for each requested information element in the table. The Department recommends you consult a licensed well driller, geologist, or certified water right examiner to assist with assembling the information necessary to complete Table 3.

Table 3. Construction of Point(s) of Appropriation

Any well(s) in this listing must be clearly tied to corresponding well(s) described in Table 1 and shown on the accompanying application map. Failure to provide adequate information is likely to delay the processing of your modification application until it is received. The information is necessary for the department to assess whether the proposed well(s) will access the same source aquifer as the authorized point(s) of appropriation (POA). The Department is prohibited by law from approving POA changes that do not access the same source aquifer.

POA Name or Number	built? (Yes or No)	Well ID Tag No. L-___	well depth	Casing Diameter	Intervals (feet)	depth(s) (intervals)	of screened intervals (in feet)	to be completed well (in feet)	(sand, gravel, basalt, etc.)	gpm) If less than full rate of water right
Original Well	Yes	CLAC 2714	210'	6"	0-210	Unkown	40-210	Unk.	Unk.	120 gpm
Proposed Well	No	NA	210	8"	0-210	25'	40-210	Unk.	Unk.	120 gpm

RECEIVED BY OWRD

RECEIVED

DEC 24 2014

FEB 05 2015

TACS

SALEM, OR

1 11977

OWRD