

10/10/14  
CH

Owyhee Irrigation District  
17 South First Street  
Nyssa, Oregon 97913



Phone: (541) 372-3540  
Fax: (541) 372-2437

October 1, 2014

Oregon Water Resources Department  
725 Summer Street, N.E., Suite A  
Salem, Oregon 97301-1266

RECEIVED BY OWRD

OCT 06 2014

SALEM, OR

RE: Claim of Beneficial Use and Site Reports

Good Morning Susan,

The Department's workshop was very informative and both Brittany and myself gained some more information, thank you all.

Enclosed are the above mentioned documents, the following are:

- District Permanent Water Transfer Claim of Beneficial Use ( 2 pages)
- Authorized place of use ( 2 pages)
- Site reports for:

Two Rivers Development  
 Donna Kemble  
 Peggy Brown  
 Mary Ann Whipple  
 William Stephen  
 Henry Mautz  
 Malheur County Cow Hollow Ball Park  
 Todd Tullett  
 Galen Jantz

Also, accompanying this letter is a form created by us to show that we checked on the properties that were giving up their water rights to make sure they had completed this process.

If you would have any further questions or need more paper work please contact this office.

Sincerely,

*Bris Ward*



Oregon Water Resources Department  
 725 Summer Street NE, Suite A  
 Salem, Oregon 97301-1266  
 (503) 986-0900  
 www.wrd.state.or.us

# District Permanent Water Right Transfer Claim of Beneficial Use

## 1. APPLICANT INFORMATION

District: Owyhee Irrigation District

Contact Person: \_\_\_\_\_ Phone: \_\_\_\_\_

Mailing Address: 17 South First St.

City: Nyssa State: Or Zip: 97913

E-Mail address: Krisw@fmtc.com

Transfer Number: T - 11549

RECEIVED BY OWRD

OCT 06 2014

## 2. WATER RIGHT(S)

SALEM, OR

Pursuant to OAR Chapter 690, Division 385, the district is submitting to the Water Resources Department this claim of beneficial use, with the appropriate fee, for the following water right(s):

PERMIT NUMBER	CERTIFICATE NUMBER	DECREE (name, volume, and page)	PRIMARY (P) OR SUPP (S)
-	75691		<input checked="" type="checkbox"/> P <input type="checkbox"/> S
-	75708		<input type="checkbox"/> P <input checked="" type="checkbox"/> S
-	75689		<input type="checkbox"/> P <input checked="" type="checkbox"/> S
-			<input type="checkbox"/> P <input type="checkbox"/> S


## 3. AUTHORIZED POINT(S) OF DIVERSION (POD) / APPROPRIATION (POA)

The authorized point(s) of diversion / appropriation for the water right modified by the transfer are as follows:

PERMIT NUMBER	DECREE or CERTIFICATE	POD / POA #	SOURCE	LOCATION - MEASURED DISTANCES
-				
-				
-				
-				

6. SIGNATURES

The district certifies that it has inspected the place of use listed in Table I, and confirms the change in place of use has been completed consistent with the terms and conditions of the final order approving the transfer.



Signature of District Manager  
or District Board Chairperson

9-30-2014

Date

Jay S. Chamberlin

Type or Print Name of District Manager  
or District Board Chairperson

RECEIVED BY OWRD

OCT 06 2014

SALEM, OR

**4. AUTHORIZED PLACE OF USE**

The summary of the perfected change in place of use authorized by the final order approving the water right transfer is listed in Table 1.

TABLE 1 - AUTHORIZED PLACE OF USE (POU)													
CERTIFICATE DECREE or PERMIT	POD / POA #	PRIORITY DATE	USE	LEGAL DESCRIPTION								ACRES	USER NAME
				TWP	RNG	SEC	QQ	DLC	GOVT LOT	TAX LOT			
75691	1	8/19/24 2/15/16	IR	18	46	27	SWSW				700	.9	Henry Bishop
75691	1	8/19/24 2/15/16	IR	20	46	17	NENW				1900	13.44	Peggy Brown
75691	1	8/19/24 2/15/16	IR	20	46	20	SENE				200	3.0	Judd Sullat
75691	1	8/19/24 2/15/16	IR	20	46	20	NENE				100	.38	William Stephen
75691	1	8/19/24 2/15/16	IR	20	46	20	SENE				100	.7	William Stephen
75691	1	8/19/24 2/15/16	IR	20	46	20	SENE				100	1.68	William Stephen
75691	1	8/19/24 2/15/16	IR	18	46	28	SESE				800	7.3	Donna Kemble
75691	1	8/19/24 2/15/16	IR	20	46	20	SWNE				400	6.48	Melham City - Cow Hollow Park
75708	1		IS	20	46	20	SWNE				400	.95	" " - Cow Hollow Park
75689	1		IS	20	46	20	SWNE				400	.7	" " - Cow Hollow Park
75691	1	8/19/24 2/15/16	IR	21	46	14	NWSW				800	.5	Two Rivers Development
75691	1	8/19/24 2/15/16	IR	21	46	14	NWSW				900	.5	" " "
75691	1	8/19/24 2/15/16	IR	20	46	15	NWSW				500	.5	Mary Ann Whipple
75691	1	8/19/24 2/15/16	IR	20	46	15	SWSW				500	5.5	Mary Ann Whipple
75691	1	8/19/24 2/15/16	IR	19	46	28	NW NW, NW NE, SW NW				5400	26.73	Henry Mautz
75691	1	8/19/24 2/15/16	IR	18	45	9	NW SW, NE SW				500	6.11	Dalen Jantz
75691	1	8/19/24 2/15/16	IR	18	45	16	NENW				700	13.4	Dalen Jantz
TOTAL:											88.77		

**5. MAP AND SITE REPORT**

Attached is a map and site report for each water right listed in Table 1 that satisfies the requirements of OAR 690-385-7400.

RECEIVED BY OWRD  
 OCT 06 2014  
 SALEM, OR



## CLAIM OF BENEFICIAL USE Site Report

Transfer Number: T - 11549 District Internal Notice #: \_\_\_\_\_

User Name: Ivo Rivers Development Inc.

**Place of Use:**

USE	POD #	TWP	RNG	SEC	QQ	DLC	GOV'T LOT	TAX LOT	ACRES
IR		21	46	14	NWSE			800	.5
IR		21	46	14	NWSE			900	.5

**District Conveyance System:**

Description of Delivery System: gravity flow from stored water from the Owyhee Reservoir from the Owyhee River

Headgate: weir Canal: KL 07.6

**Beneficial Use:**

Description of Beneficial Use: lawn - trees

Method Used to Apply Water: sprinkler

RECEIVED BY OWRD

OCT 06 2014

Method Used to Calculate Beneficial Use: \_\_\_\_\_

SALEM, OR

User Interviewed:  Yes ( ) No

Beneficial Use Made as Authorized:  Yes ( ) No

Description of Beneficial Use if Less than Authorized:

Inspected By: Jared Lee Date: 7-16-14

Bruce Ward

Instructions: Attach and label the corresponding final proof map.

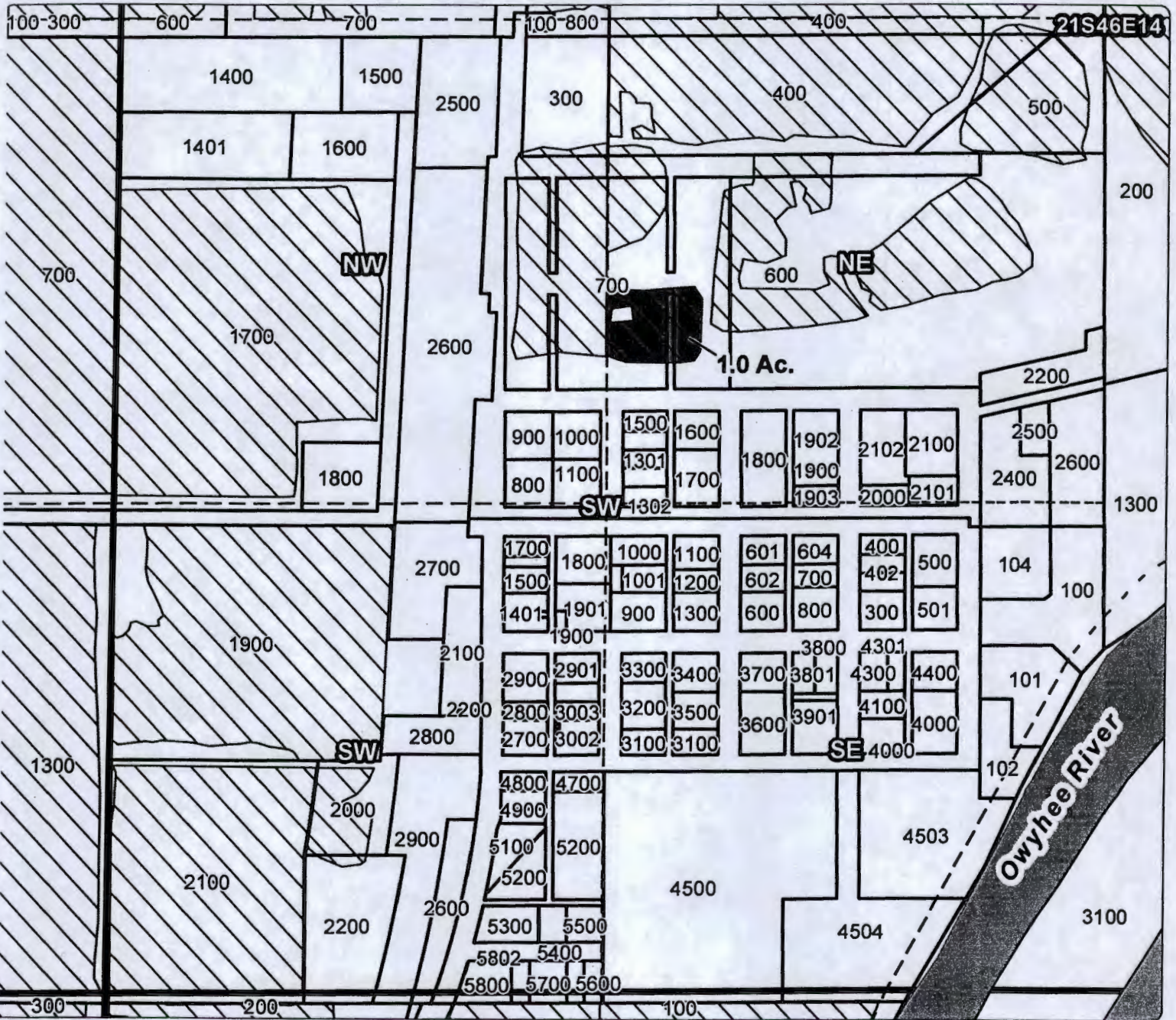
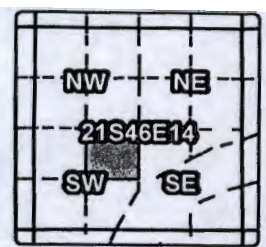
[Signature]

# Owyhee Irrigation District

## Application for District Transfer

Cert #: 75691

For: Adrian School District #61



### OFF MAP

3111 Taxlot 700, 21S46E14NESW: 1.0 Acres OFF, 0.2 Acres Remaining

- Point of Diversion
- ▤ Canals
- ▭ Taxlots
- Transfer
- ▨ Cert 75691

RECEIVED BY OWRD

OCT 06 2014

SALEM, OR

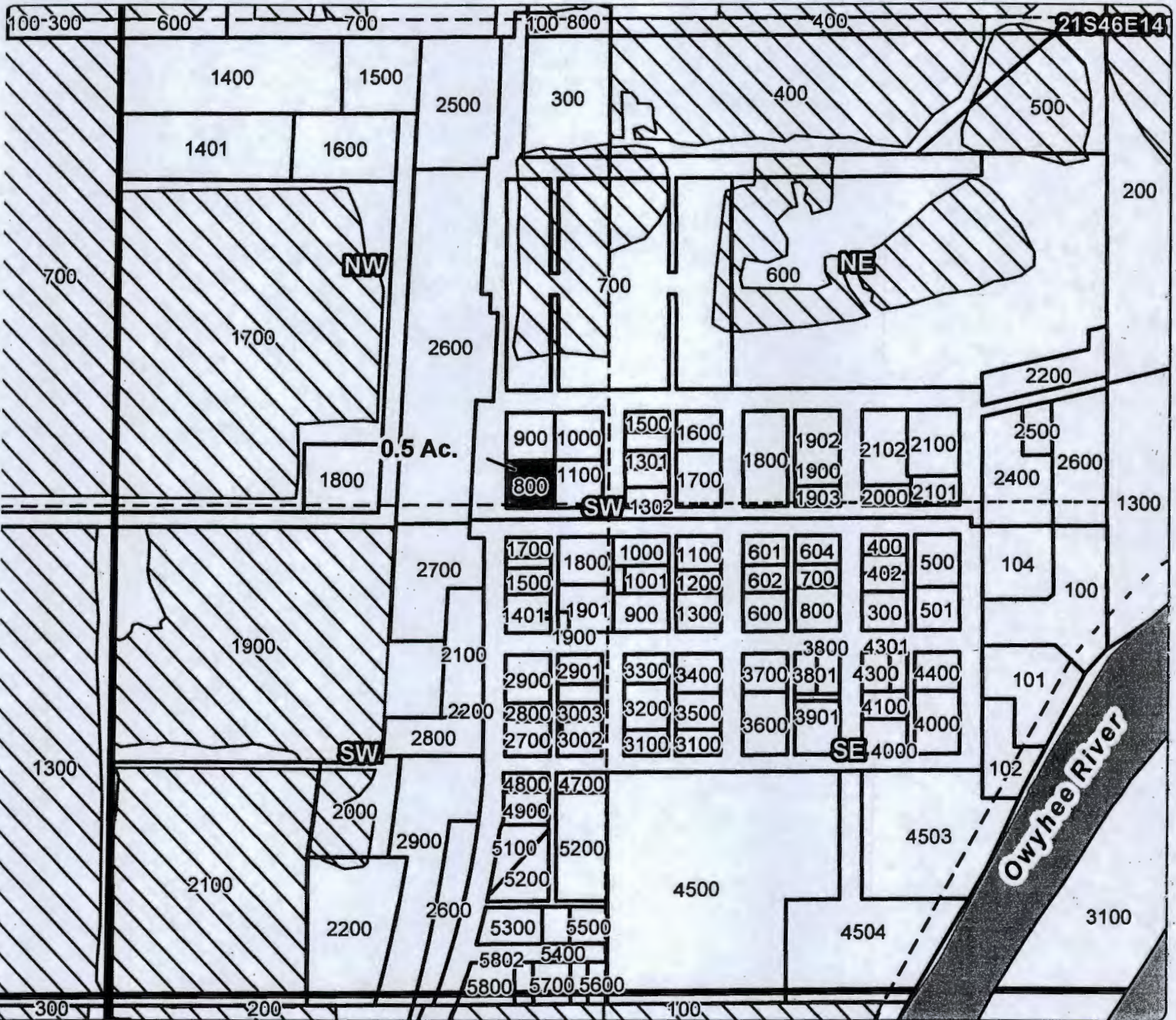
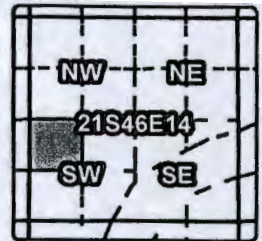


# Owyhee Irrigation District

## Application for District Transfer

Cert #: 75691

For: Two Rivers Development, Inc.



### ON MAP

Taxlot 800, 21S46E14NWSW: 0.5 Acres ON, 0.5 Acres Total

RECEIVED BY OWRD

OCT 06 2014

SALEM, OR

- Point of Diversion
- Canals
- Taxlots
- Transfer
- Cert 75691

1 inch = 400 feet  
December 2012



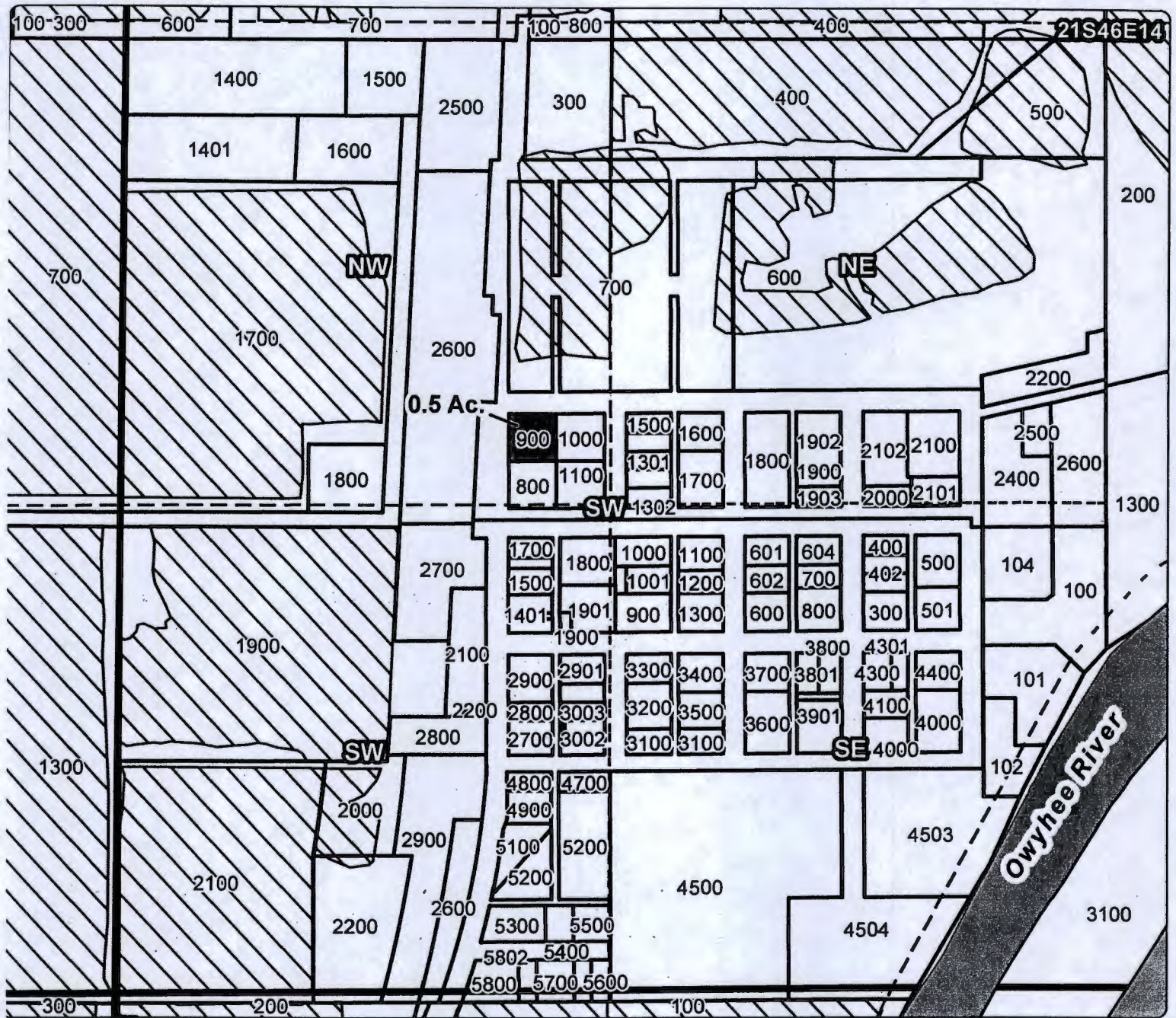
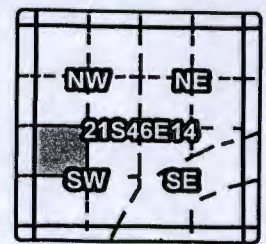


# Owyhee Irrigation District

## Application for District Transfer

Cert #: 75691

For: Two Rivers Development, Inc.



### ON MAP

Faxlot 900, 21S46E14NWSW: 0.5 Acres ON, 0.5 Acres Total

RECEIVED BY OWRD

OCT 06 2014

SALEM, OR

- Point of Diversion
- ▬ Canals
- ▭ Taxlots
- Transfer
- ▭ Cert 75691



1 inch = 400 feet  
December 2012



## CLAIM OF BENEFICIAL USE Site Report

Transfer Number: T - 11549 District Internal Notice #: 12-46100

User Name: Donna Kemble

**Place of Use:**

USE	POD #	TWP	RNG	SEC	QQ	DLC	GOV'T LOT	TAX LOT	ACRES
IR		18	46	28	SESE			800	7.3

**District Conveyance System:**

Description of Delivery System: gravity flow from stored water from the Owyhee Reservoir from the Owyhee River

Headgate: weir Canal: NC 38.9

**Beneficial Use:**

Description of Beneficial Use: Crops

Method Used to Apply Water: \_\_\_\_\_

Method Used to Calculate Beneficial Use: \_\_\_\_\_

RECEIVED BY OWRD

OCT 06 2014

SALEM, OR

User Interviewed:  Yes  No

Beneficial Use Made as Authorized:  Yes  No

Description of Beneficial Use if Less than Authorized:

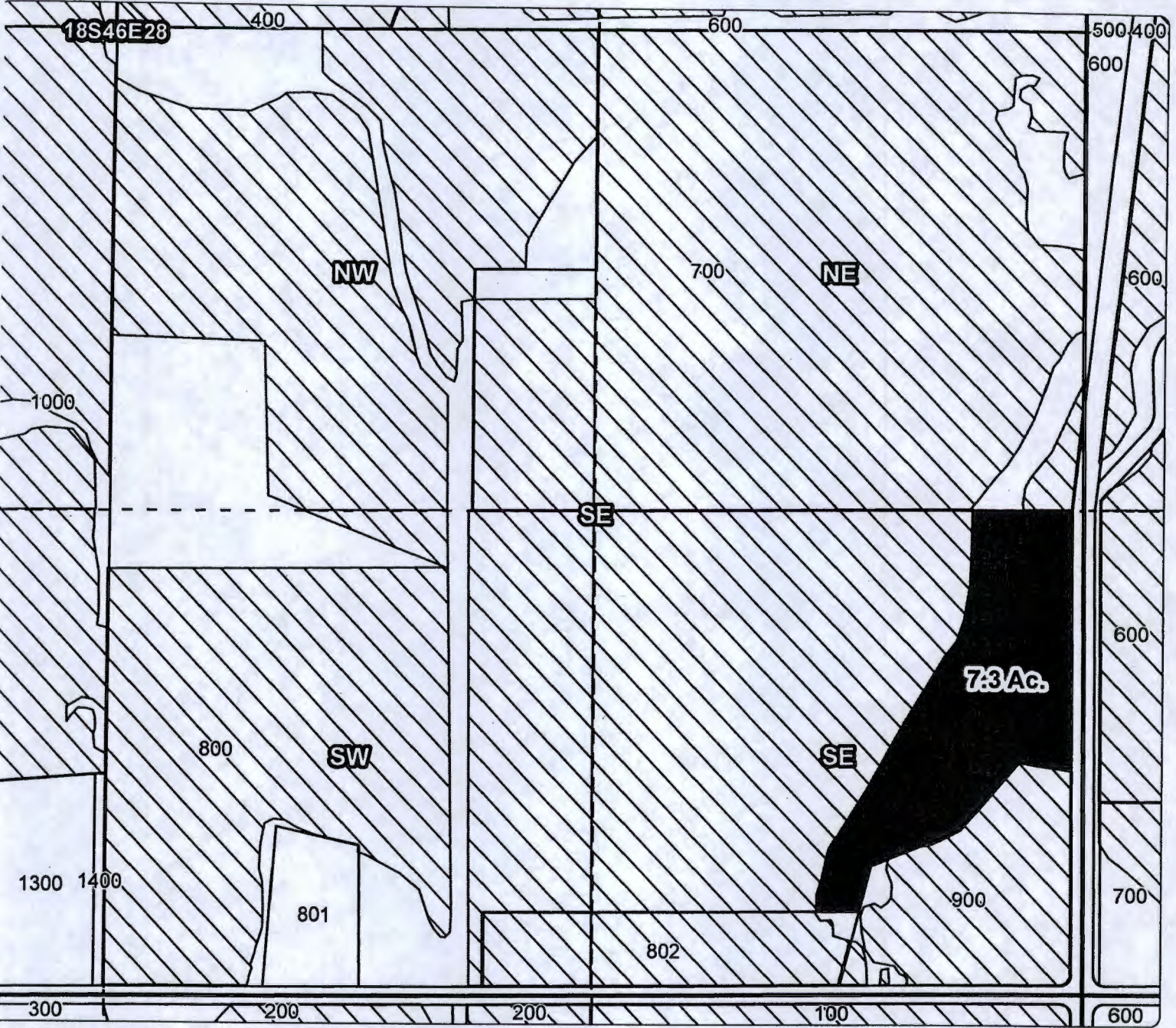
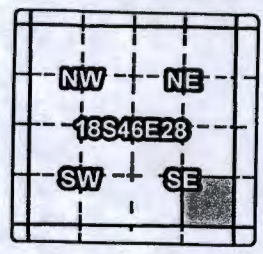
\_\_\_\_\_  
\_\_\_\_\_  
\_\_\_\_\_

Inspected By: *Donna Kemble* Date: 9-8-14  
*Bris Ward*

**Instructions:** Attach and label the corresponding final proof map.

# Owyhee Irrigation District Application for District Transfer

Cert #: 75691  
For: Donna Kemble



## ON MAP

Taxlot 800, 18S46E28SESE: 7.3 Acres ON, 32.2 Acres Total

- Point of Diversion
- ▬ Canals
- ▭ Taxlots
- Transfer
- ▭ Cert 75691

RECEIVED BY OWRD

OCT 06 2014

SALEM, OR



**CLAIM OF BENEFICIAL USE  
Site Report**

Transfer Number: T - 11549 District Internal Notice #: 12-21402

User Name: Reggy Brown

**Place of Use:**

USE	POD #	TWP	RNG	SEC	QQ	DLC	GOV'T LOT	TAX LOT	ACRES
IR		20	46	17	NE1/4			1900	13.44

**District Conveyance System:**

Description of Delivery System: gravity flow from stored water from the Owyhee Reservoir from the Owyhee River

Headgate: weir Canal: NC 22.8

**Beneficial Use:**

Description of Beneficial Use: Crops RECEIVED BY OWRD

Method Used to Apply Water: sprinkler OCT 06 2014

Method Used to Calculate Beneficial Use: SALEM, OR

User Interviewed:  Yes  No

Beneficial Use Made as Authorized:  Yes  No

Description of Beneficial Use if Less than Authorized:

Inspected By: Reggy S. Brown Date: 9-15-2014  
Marcus  
Kris Ward

**Instructions:** Attach and label the corresponding final proof map.

# Owyhee Irrigation District

## Application for District Transfer

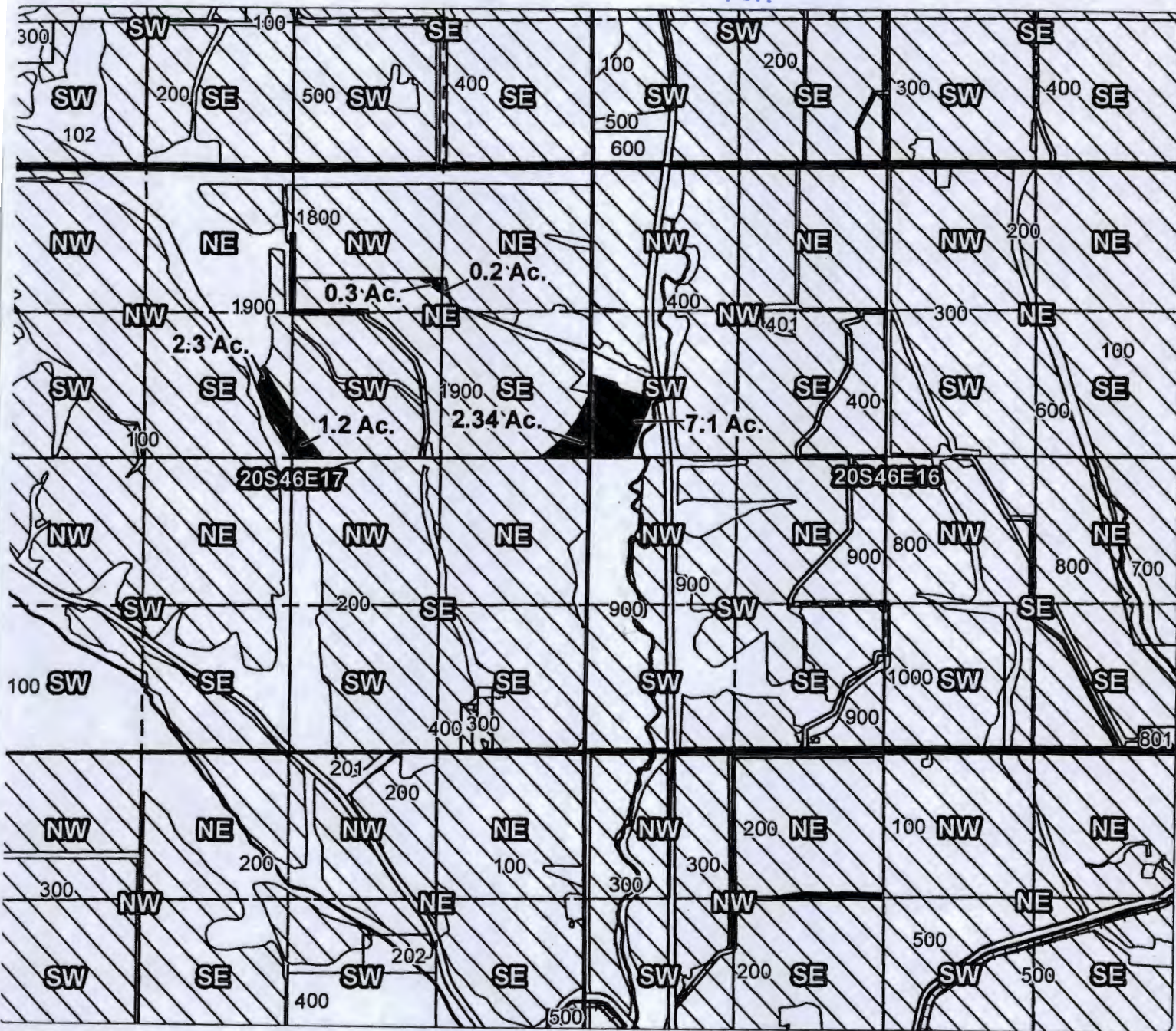
Cert #: 75691

For: Peggy Brown

RECEIVED BY OWRD

OCT 06 2014

SALEM, OR



### OFF MAP

- Taxlot 1900, 20S46E16SWNW: 7.1 Acres OFF, 0 Acres Remaining
- Taxlot 1900, 20S46E17SENE: 2.34 Acres OFF, 31.46 Acres Remaining
- Taxlot 1900, 20S46E17SWNE: 1.2 Acres OFF, 20.9 Acres Remaining
- Taxlot 1900, 20S46E17NWNE: 0.3 Acres OFF, 5.9 Acres Remaining
- Taxlot 1900, 20S46E17NENE: 0.2 Acres OFF, 0.4 Acres Remaining
- Taxlot 1900, 20S46E17SENW: 2.3 Acres OFF, 3.2 Acres Remaining

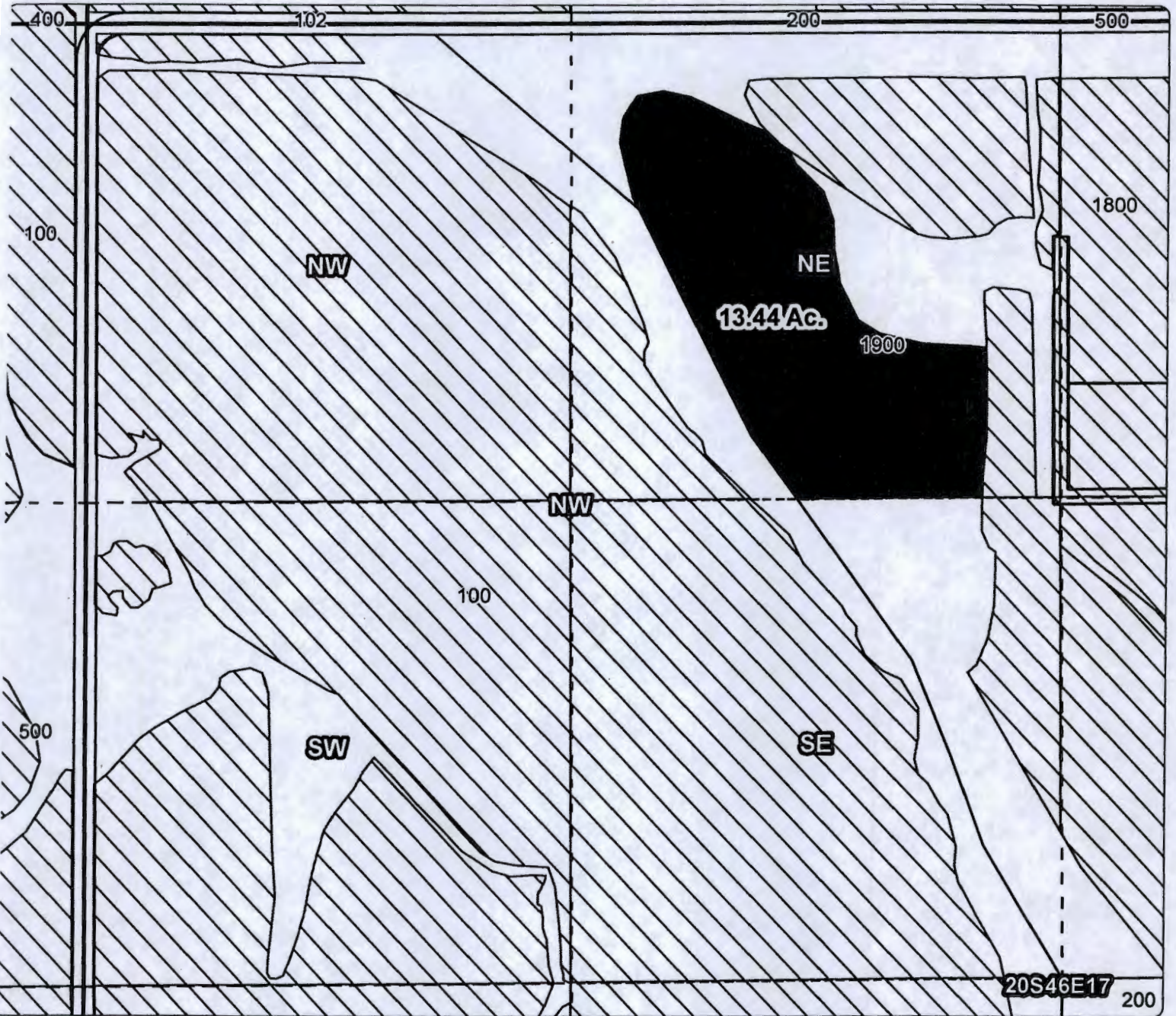
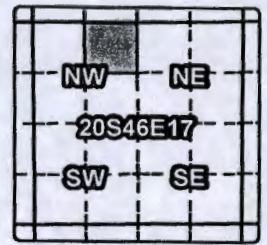
- Point of Diversion
- TTT Canals
- Taxlots
- Transfer
- ▨ Cert 75691



# Owyhee Irrigation District Application for District Transfer

Cert #: 75691

For: Peggy Brown








## ON MAP

Faxlot 1900, 20S46E17NENW: 13.44 Acres ON, 21.04 Acres Total

RECEIVED BY OWRD

OCT 06 2014

SALEM, OR

-  Point of Diversion
-  Canals
-  Taxlots
-  Transfer
-  Cert 75691

1 inch = 400 feet  
December 2012



## CLAIM OF BENEFICIAL USE Site Report

Transfer Number: T - 11549 District Internal Notice #: 12-19400

User Name: William Stephen

**Place of Use:**

USE	POD #	TWP	RNG	SEC	QQ	DLC	GOV'T LOT	TAX LOT	ACRES
IR		20	46	20	NENE			100	} 2.76
					SENE			100	
					SENE			100	

**District Conveyance System:**

Description of Delivery System: gravity flow from stored water from the Owyhee Reservoir from the Owyhee River

Headgate: Weir Canal: NC 22.8

**Beneficial Use:**

Description of Beneficial Use: Crops

Method Used to Apply Water: sprinkler/hardlines

RECEIVED BY OWRD

Method Used to Calculate Beneficial Use: \_\_\_\_\_

OCT 06 2014

SALEM, OR

User Interviewed:  Yes  No

Beneficial Use Made as Authorized:  Yes  No

Description of Beneficial Use if Less than Authorized:

\_\_\_\_\_

\_\_\_\_\_

\_\_\_\_\_

Inspected By: William Stephen Date: 9-29-14  
Krist Ward

**Instructions:** Attach and label the corresponding final proof map.

# Owyhee Irrigation District Application for District Transfer

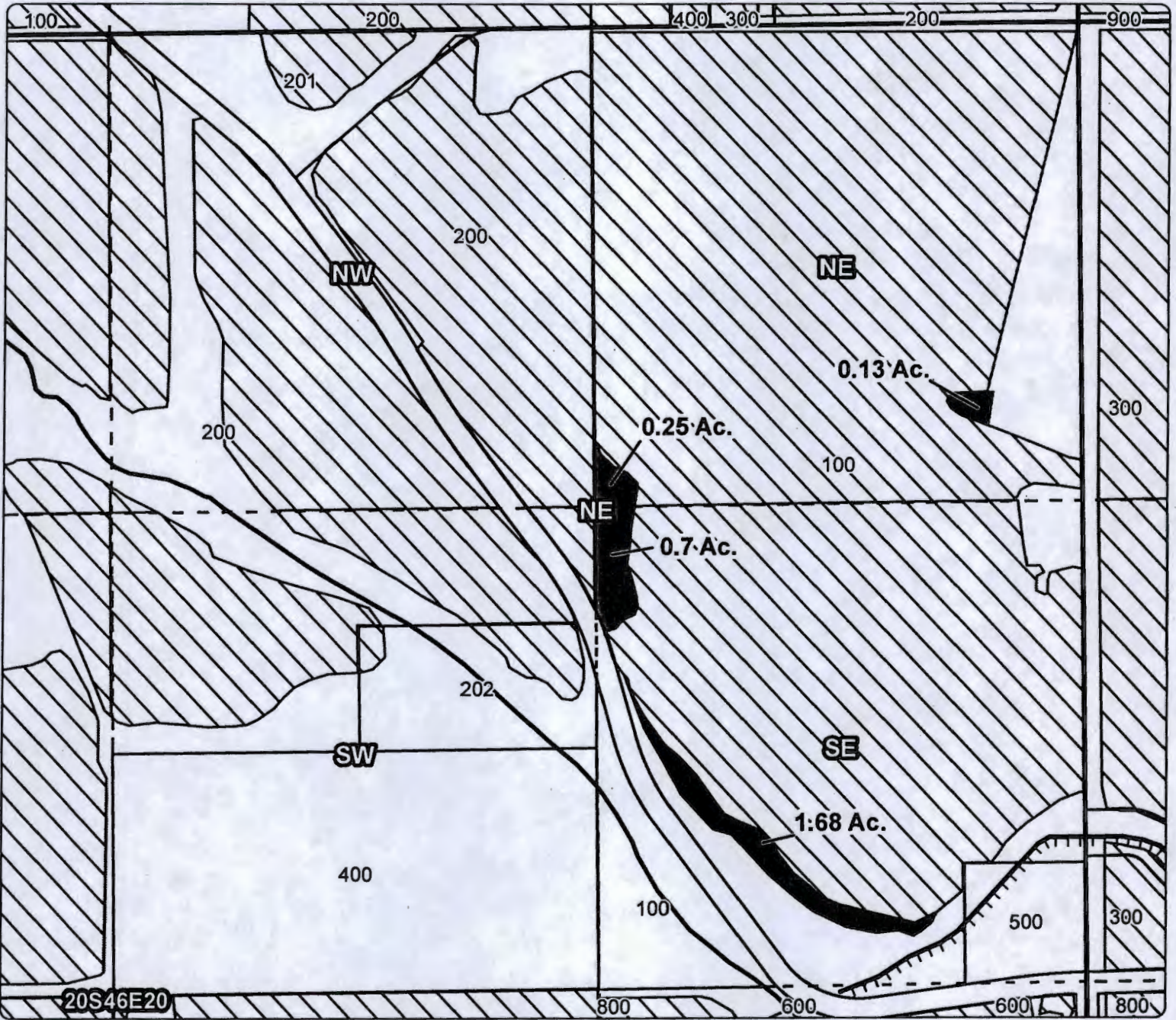
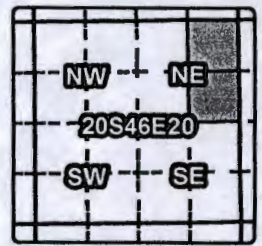
Cert #: 75691

For: William Stephen

RECEIVED BY OWRD

OCT 06 2014

SALEM, OR



## ON MAP

Taxlot 100, 20S46E20NESE: 0.38 Acres ON, 35.22 Acres Total  
 Taxlot 100, 20S46E20SENE: 2.38 Acres ON, 27.98 Acres Total

- Point of Diversion
- Canals
- Taxlots
- Transfer
- Cert 75691





# Owyhee Irrigation District

## Application for District Transfer

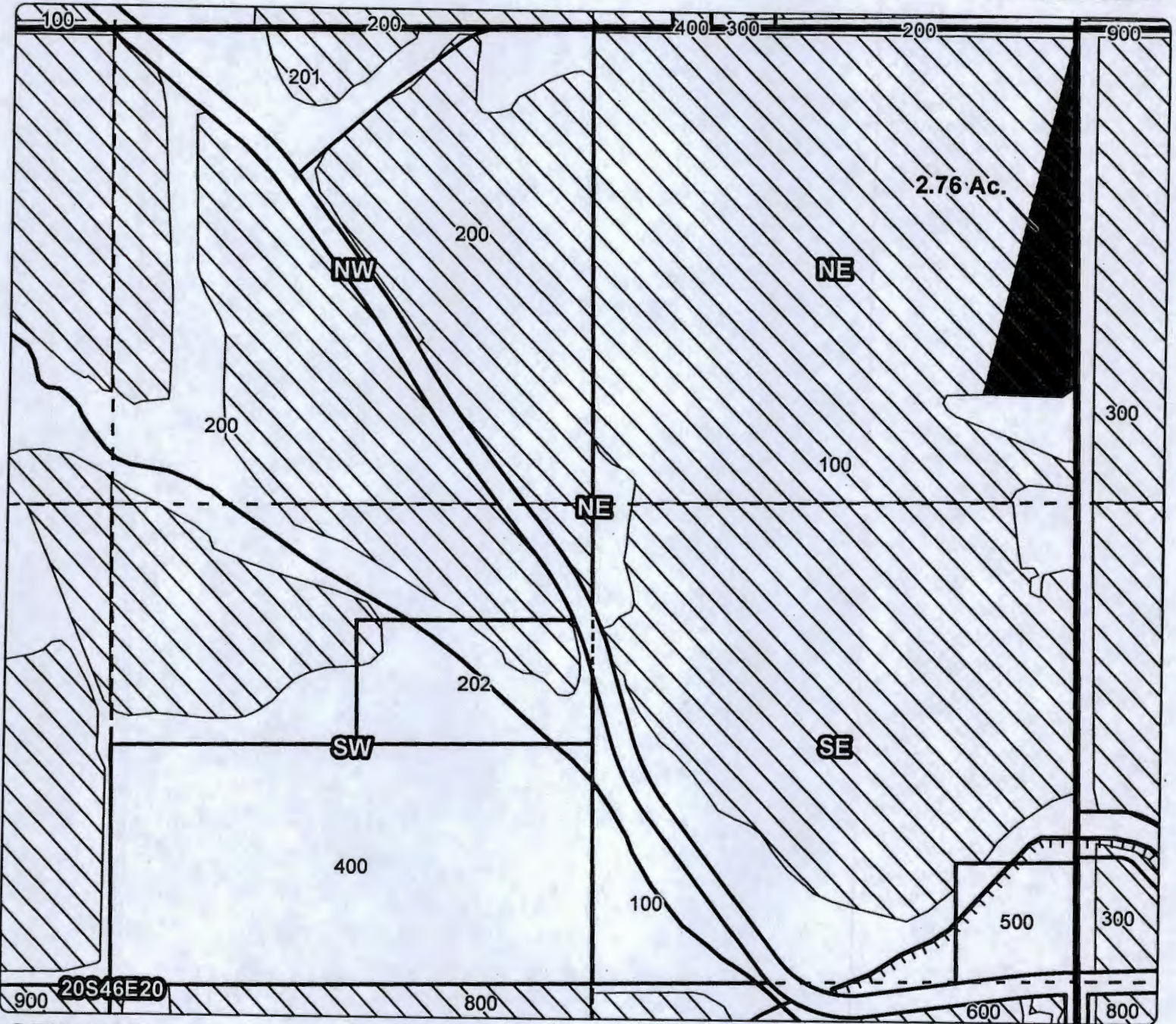

Cert #: 75691

For: William Stephen

RECEIVED BY OWRD

OCT 06 2014

SALEM, OR



### OFF MAP

Taxlot 100, 20S46E20NENE: 2.76 Acres OFF, 34.84 Acres Remaining

- Point of Diversion
- TTT Canals
- Taxlots
- Transfer
- ▨ Cert 75691



## CLAIM OF BENEFICIAL USE Site Report

Transfer Number: T - 11549 District Internal Notice #: 12-35500

User Name: Mary Ann Whipple

**Place of Use:**

USE	POD #	TWP	RNG	SEC	QQ	DLC	GOV'T LOT	TAX LOT	ACRES
IR		20	46	15	NWS4			500	6.0
					SW54			500	

**District Conveyance System:**

Description of Delivery System: gravity flow from stored water from the Owyhee Reservoir from the Owyhee River

Headgate: Weir Canal: NC 25.4

**Beneficial Use:**

Description of Beneficial Use: Crops

Method Used to Apply Water: Sprinkler

Method Used to Calculate Beneficial Use: Weir calculation

RECEIVED BY OWRD

User Interviewed:  Yes  No

Beneficial Use Made as Authorized:  Yes  No

Description of Beneficial Use if Less than Authorized:

OCT 06 2014

SALEM, OR

Inspected By: Mary Ann Whipple Date: 9-22-14  
Bris Ward

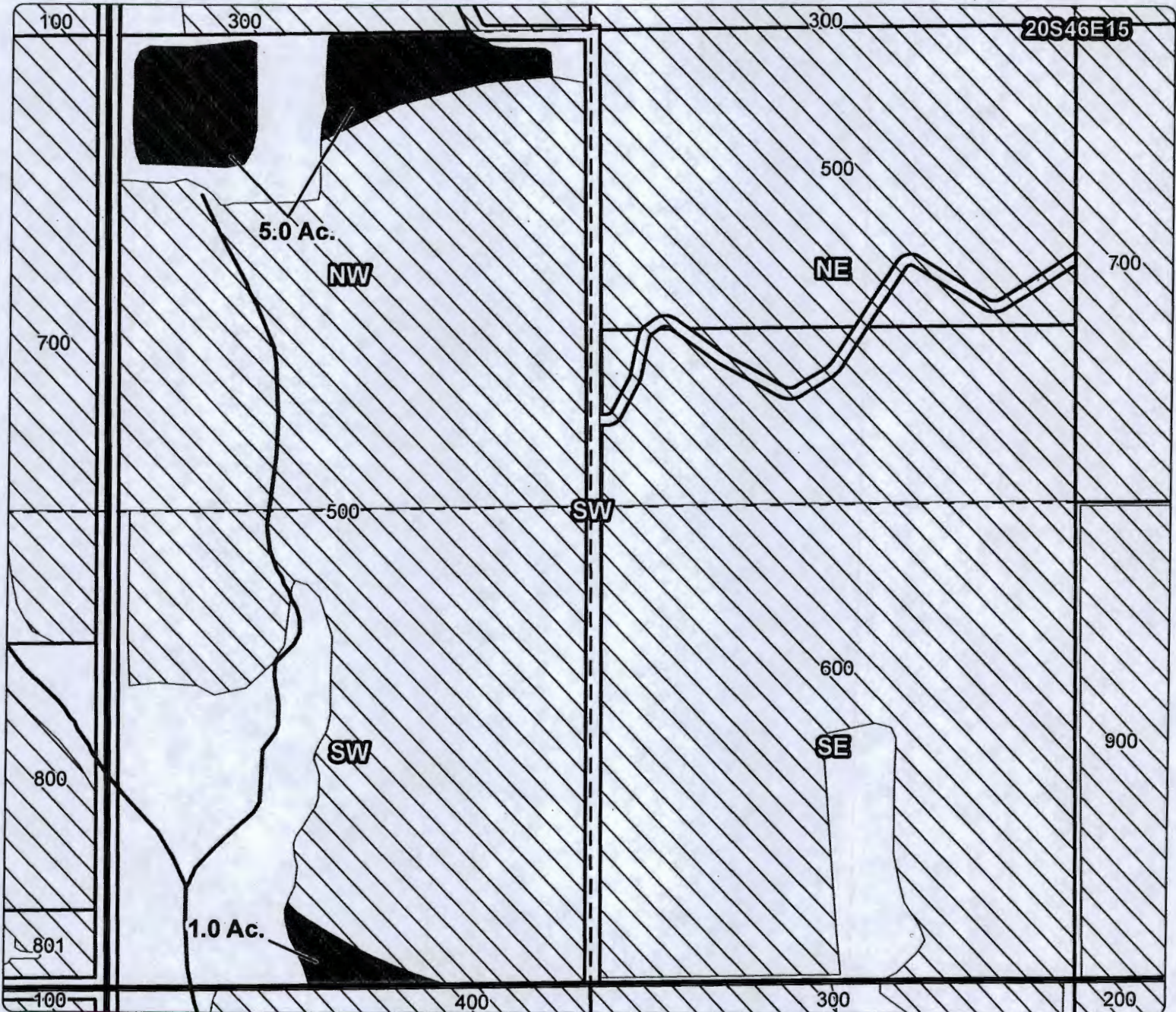
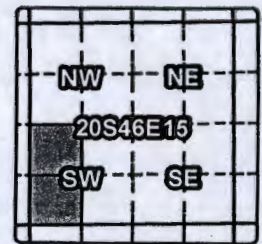
**Instructions:** Attach and label the corresponding final proof map.

# Owyhee Irrigation District

## Application for District Transfer

Cert #: 75691

For: Mary Ann Whipple



### OFF MAP


Taxlot 500, 20S46E15NWSW: 5.0 Acres OFF, 29.2 Acres Remaining  
 Taxlot 500, 20S46E15SWSW: 1.0 Acres OFF, 25.2 Acres Remaining

- Point of Diversion
- Canals
- Taxlots
- Transfer
- Cert 75691

RECEIVED BY OWRD

OCT 06 2014

SALEM, OR



1 inch = 400 feet  
 December 2012



# Owyhee Irrigation District Application for District Transfer

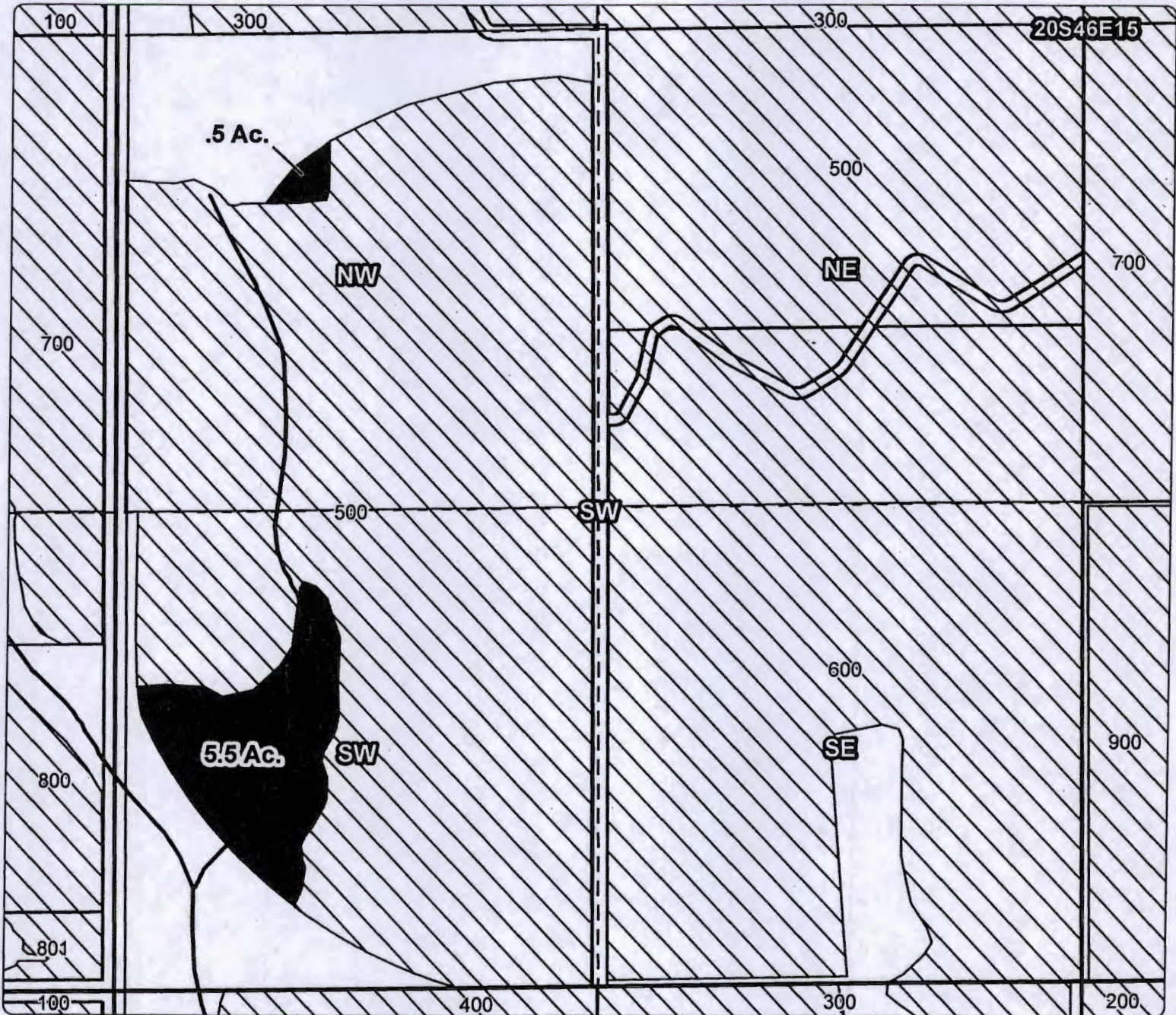

Cert #: 75691

For: Mary Ann Whipple

RECEIVED BY OWRD

OCT 06 2014

SALEM, OR



## ON MAP

Taxlot 500, 20S46E15NWSW: 0.5 Acres ON, 29.2 Acres Total  
 Taxlot 500, 20S46E15SWSW: 5.5 Acres ON, 30.7 Acres Total

- Point of Diversion
- TTT Canals
- Taxlots
- Transfer
- Cert 75691



## CLAIM OF BENEFICIAL USE Site Report

Transfer Number: T - 11549 District Internal Notice #: 12-29300

User Name: Henry Mantz

**Place of Use:**

USE	POD #	TWP	RNG	SEC	QQ	DLC	GOV'T LOT	TAX LOT	ACRES

**District Conveyance System:**

Description of Delivery System: gravity flow from stored water from the Owyhee Reservoir from the Owyhee River

Headgate: Weir Canal: NC 27.8

**Beneficial Use:**

Description of Beneficial Use: Crops

Method Used to Apply Water: sprinkler

RECEIVED BY OWRD

OCT 08 2014

Method Used to Calculate Beneficial Use: \_\_\_\_\_

SALEM, OR

User Interviewed:  Yes  No

Beneficial Use Made as Authorized:  Yes  No

Description of Beneficial Use if Less than Authorized:

\_\_\_\_\_

\_\_\_\_\_

Inspected By: Henry Mantz  
Mrand Also  
Kris Ward

Date: Sept 8, 2014

**Instructions:** Attach and label the corresponding final proof map.

# Owyhee Irrigation District Application for District Transfer

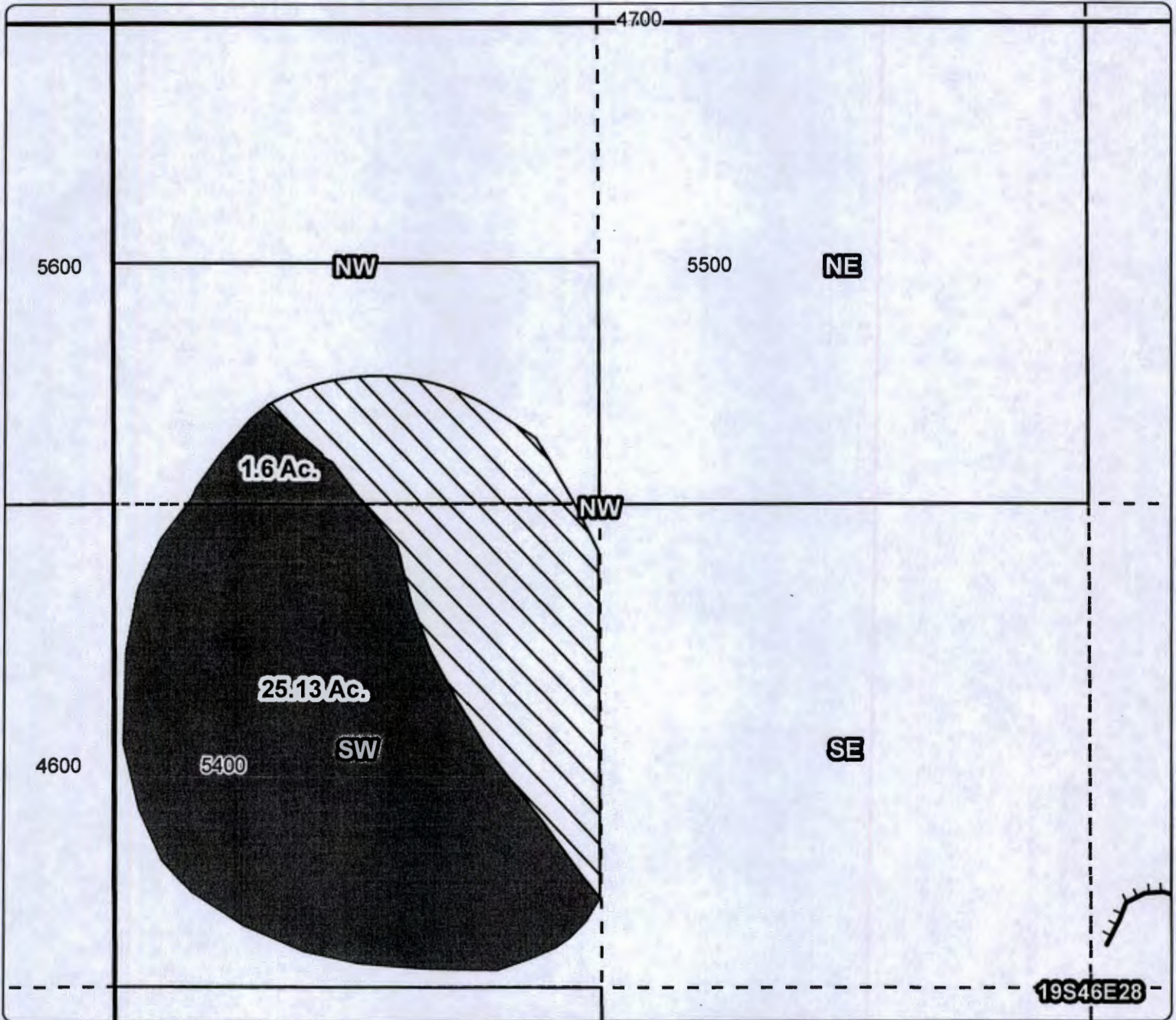
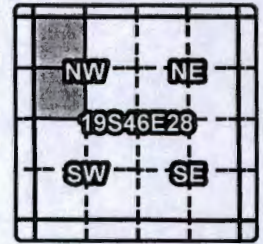
Cert #: 75691

For: Henry Mautz

RECEIVED BY OWRD

OCT 06 2014

SALEM, OR



## ON MAP

Taxlot 5400, 19S46E28NWNW: 1.6 Acres ON, 6.87 Acres Total

Taxlot 5400, 19S46E28SWNW: 25.13 Acres ON, 33.53 Acres Total

- Point of Diversion
- ▬ Canals
- ▭ Taxlots
- Transfer
- ▭ Cert 75691



# Owyhee Irrigation District

## Application for District Transfer

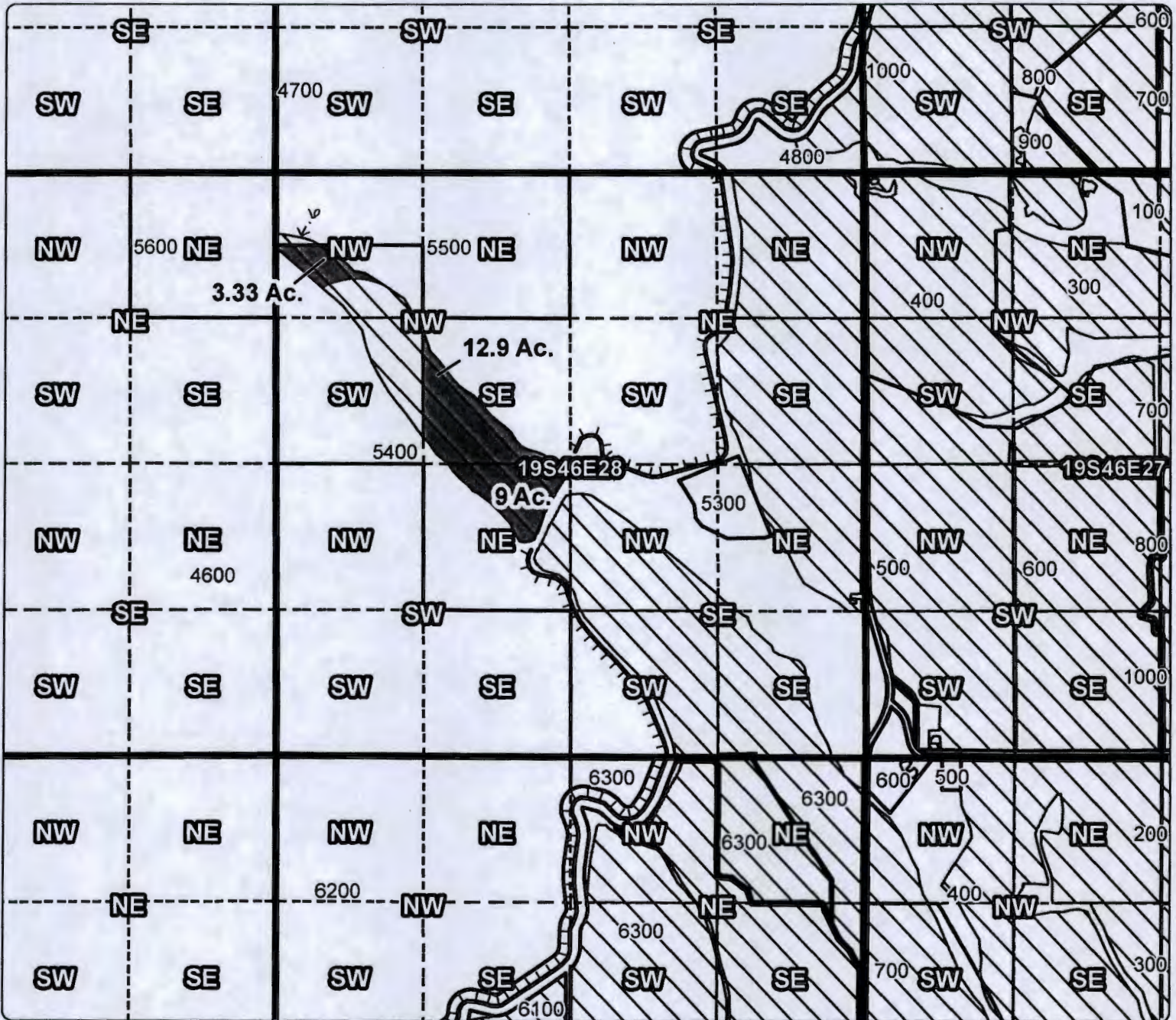
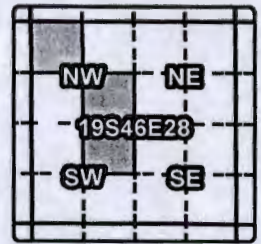
Cert #: 75691

For: Henry Mautz

RECEIVED BY Owyhee

OCT 06 2014

SALEM, OR



### OFF MAP

Taxlot 5400, 19S46E28NWNW: 3.33 Acres OFF, 5.27 Acres Remaining

Taxlot 5400, 19S46E28SENE: 12.9 Acres OFF, 0 Acres Remaining

Taxlot 5400, 19S46E28NESWW: 9 Acres OFF, 3.4 Acres Remaining

○ Point of Diversion

▨ Canals

▭ Taxlots

▨ Transfer

▨ Cert 75691



**CLAIM OF BENEFICIAL USE  
Site Report**

Transfer Number: T - 11549 District Internal Notice #: 12-20600

User Name: Madison County Cow Hollow Ball Park

**Place of Use:**

USE	POD #	TWP	RNG	SEC	QQ	DLC	GOV'T LOT	TAX LOT	ACRES
<u>IR</u>		<u>20</u>	<u>46</u>	<u>20</u>					
<u>IS</u>									

**District Conveyance System:**

Description of Delivery System: gravity flow from stored water from Owyhee Reservoir from the Owyhee River

Headgate: weir Canal: NC 14.5

**Beneficial Use:**

Description of Beneficial Use: lawn

Method Used to Apply Water: sprinkler

RECEIVED BY OWRD

OCT 06 2014

Method Used to Calculate Beneficial Use: weir

SALEM, OR

User Interviewed:  Yes ( ) No

Beneficial Use Made as Authorized:  Yes ( ) No

Description of Beneficial Use if Less than Authorized:  
\_\_\_\_\_  
\_\_\_\_\_

Inspected By: R. P. Mc Sec/treas. Date: 9-8-14

Kris Ward

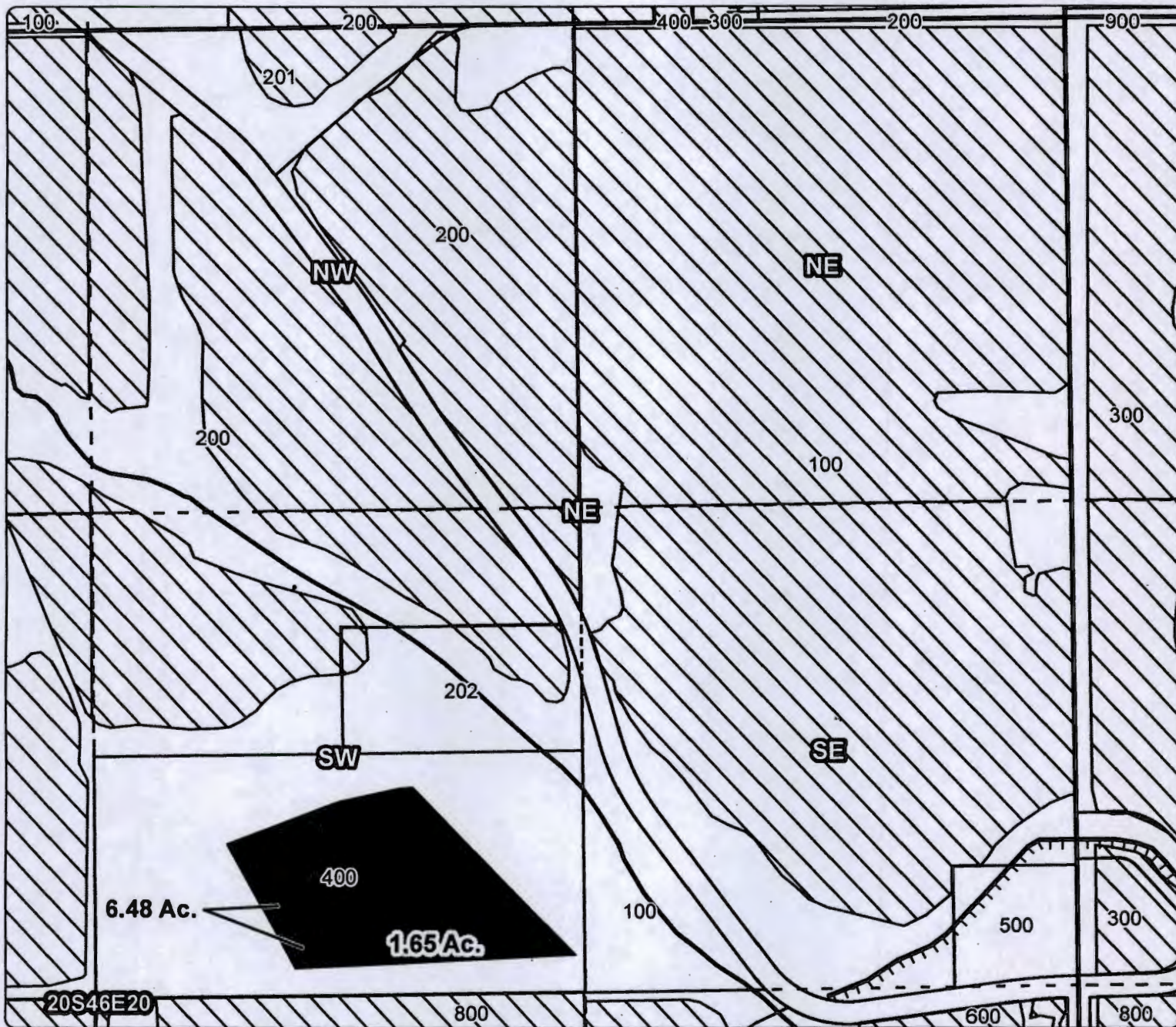

**Instructions:** Attach and label the corresponding final proof map.



# Owyhee Irrigation District Application for District Transfer

Cert #: 75691, 75708, 75689

For: Malheur County



## ON MAP

Taxlot 400, 20S46E20SWNE: 6.48 Acres ON IR Cert 75691  
.95 Acres ON Cert 75708, .7 Acres ON Cert 75689

RECEIVED BY OWRD

OCT 06 2014

SALEM, OR

- Point of Diversion
- ▬ Canals
- ▭ Taxlots
- Transfer
- ▨ Cert 75691



## CLAIM OF BENEFICIAL USE Site Report

Transfer Number: T - 11549 District Internal Notice #: 12-25900

User Name: Lodd Sullett

**Place of Use:**

USE	POD #	TWP	RNG	SEC	QQ	DLC	GOV'T LOT	TAX LOT	ACRES
IR		20	46	20	SESW			200	3.0

**District Conveyance System:**

Description of Delivery System: gravity flow from stored water from the Owyhee Reservoir from the Owyhee River

Headgate: weir Canal: NC 14.5

**Beneficial Use:**

Description of Beneficial Use: Crops

Method Used to Apply Water: sprinkler

Method Used to Calculate Beneficial Use: \_\_\_\_\_

RECEIVED BY OWRD

OCT 06 2014

SALEM, OR

User Interviewed:  Yes  No

Beneficial Use Made as Authorized:  Yes  No

Description of Beneficial Use if Less than Authorized:

\_\_\_\_\_  
\_\_\_\_\_  
\_\_\_\_\_

Inspected By: T. Sullett  
Brian Ward

Date: 9-30-14

**Instructions:** Attach and label the corresponding final proof map.

# Owyhee Irrigation District

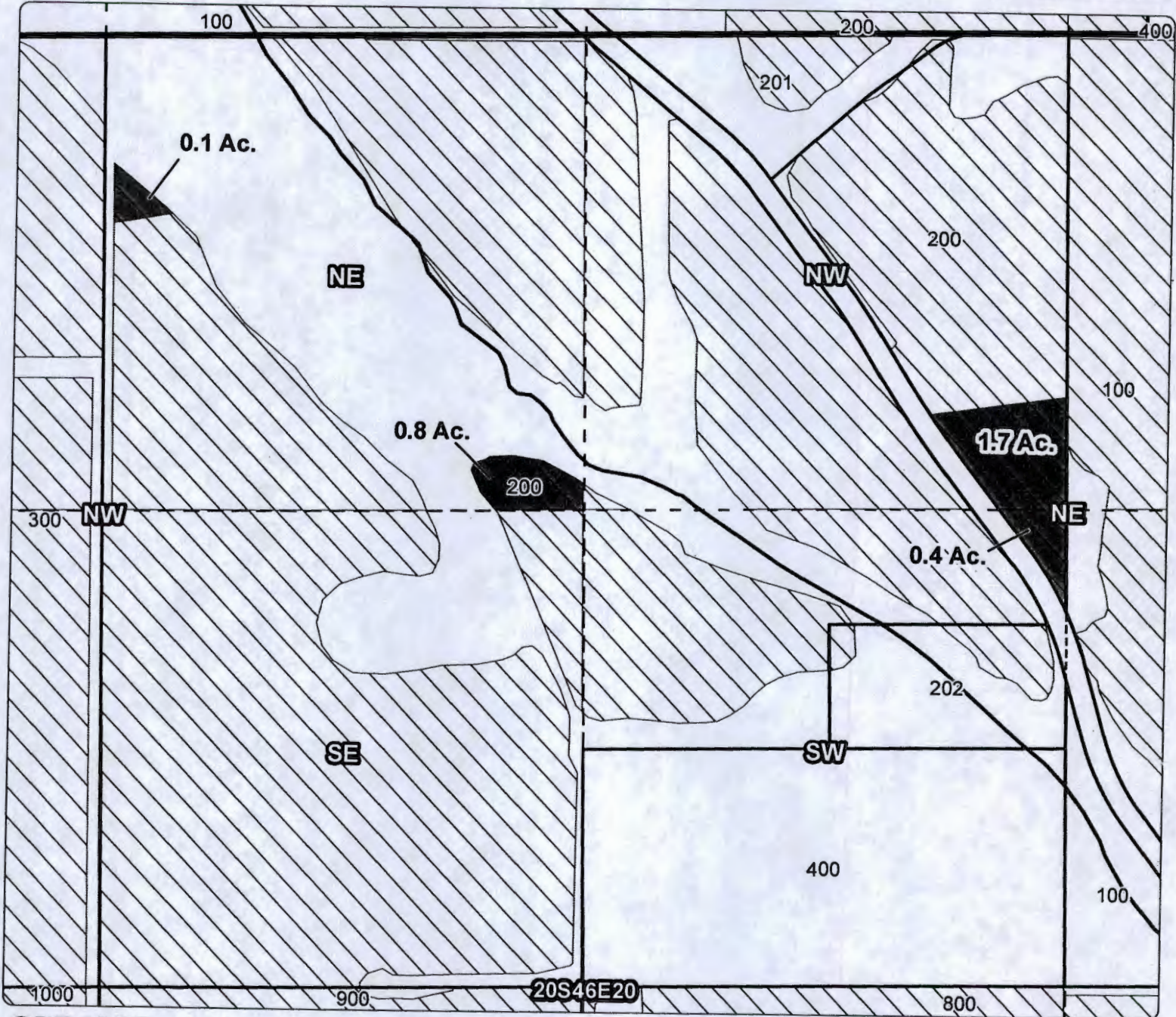

## Application for District Transfer

Cert #: 75691  
 For: Todd Tullett

RECEIVED BY OWRD

OCT 06 2014

SALEM, OR



### OFF MAP

Taxlot 200, 20S46E20NENW: 0.9 Acres OFF, 20.3 Acres Remaining  
 Taxlot 200, 20S46E20NWNE: 1.7 Acres OFF, 26.9 Acres Remaining  
 Taxlot 200, 20S46E20SWNE: 0.4 Acres OFF, 10.9 Acres Remaining

- Point of Diversion
- ▬ Canals
- ▭ Taxlots
- Transfer
- ▨ Cert 75691



# Owyhee Irrigation District Application for District Transfer

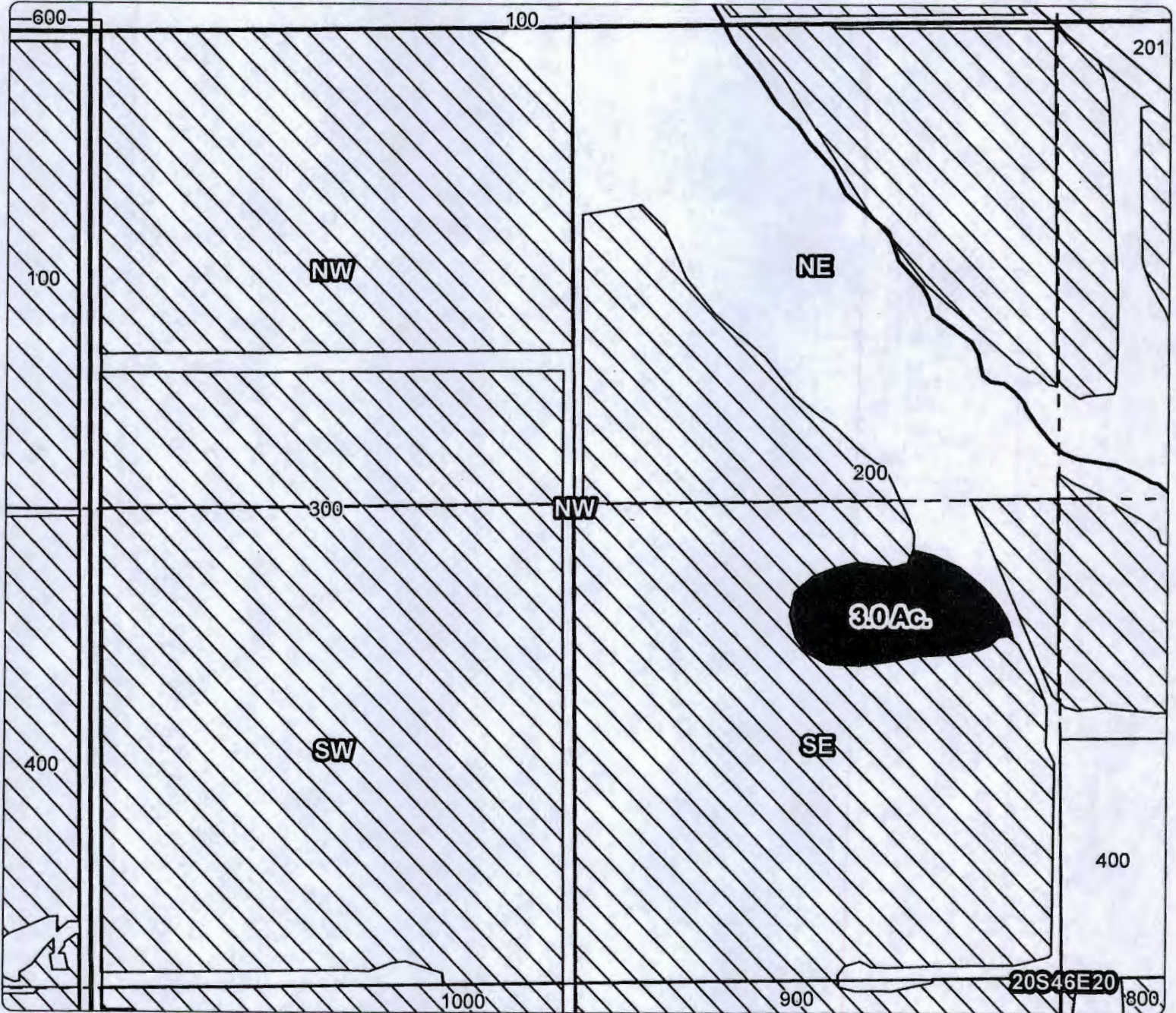

Cert #: 75691

For: Todd Tullett

RECEIVED BY OWRD

OCT 06 2014

SALEM, OR



## ON MAP

Taxlot 200, 20S46E20SESW: 3.0 Acres ON, 36.9 Acres Total

- Point of Diversion
- ▤ Canals
- ▭ Taxlots
- ▨ Transfer
- ▭ Cert 75691



## CLAIM OF BENEFICIAL USE Site Report

Transfer Number: T - 11549 District Internal Notice #: 12-56601

User Name: Selen Jasty

Place of Use:

USE	POD #	TWP	RNG	SEC	QQ	DLC	GOV'T LOT	TAX LOT	ACRES
IR		18	45	9	NWSW	NESW	SWSE	500	7.51
IR		18	45	16	NE NW	NW NE	SE NW	300	47.26
					SE NW	SW NE		700	

**District Conveyance System:**

Description of Delivery System: gravity flow from stored water from the Owyhee Reservoir from the Owyhee River

Headgate: Weir Canal: 43.2

**Beneficial Use:**

Description of Beneficial Use: Crops

Method Used to Apply Water: sprinkler

RECEIVED BY OWRD

OCT 06 2014

Method Used to Calculate Beneficial Use: \_\_\_\_\_

SALEM, OR

User Interviewed:  Yes  No

Beneficial Use Made as Authorized:  Yes  No

Description of Beneficial Use if Less than Authorized:

Inspected By: [Signature]  
Keith Ullman

Date: 10-1-14

Instructions: Attach and label the corresponding final proof map.

Keith Ullman

# Owyhee Irrigation District Application for District Transfer

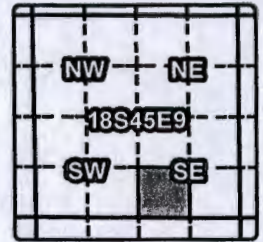
Cert #: 75691

For: Galan Jantz

RECEIVED BY OWRD

OCT 06 2014

SALEM, OR



## ON MAP

Taxlot 300, 18S45E9SWSE: 1.4 Acres ON, 26.7 Acres Total  
(Lateral shown on map has been buried where transfer ON is taking place.)

- Point of Diversion
- ▬ Canals
- ▭ Taxlots
- ▨ Transfer
- ▭ Cert 75691
- ▭ All Other Certs



# Owyhee Irrigation District

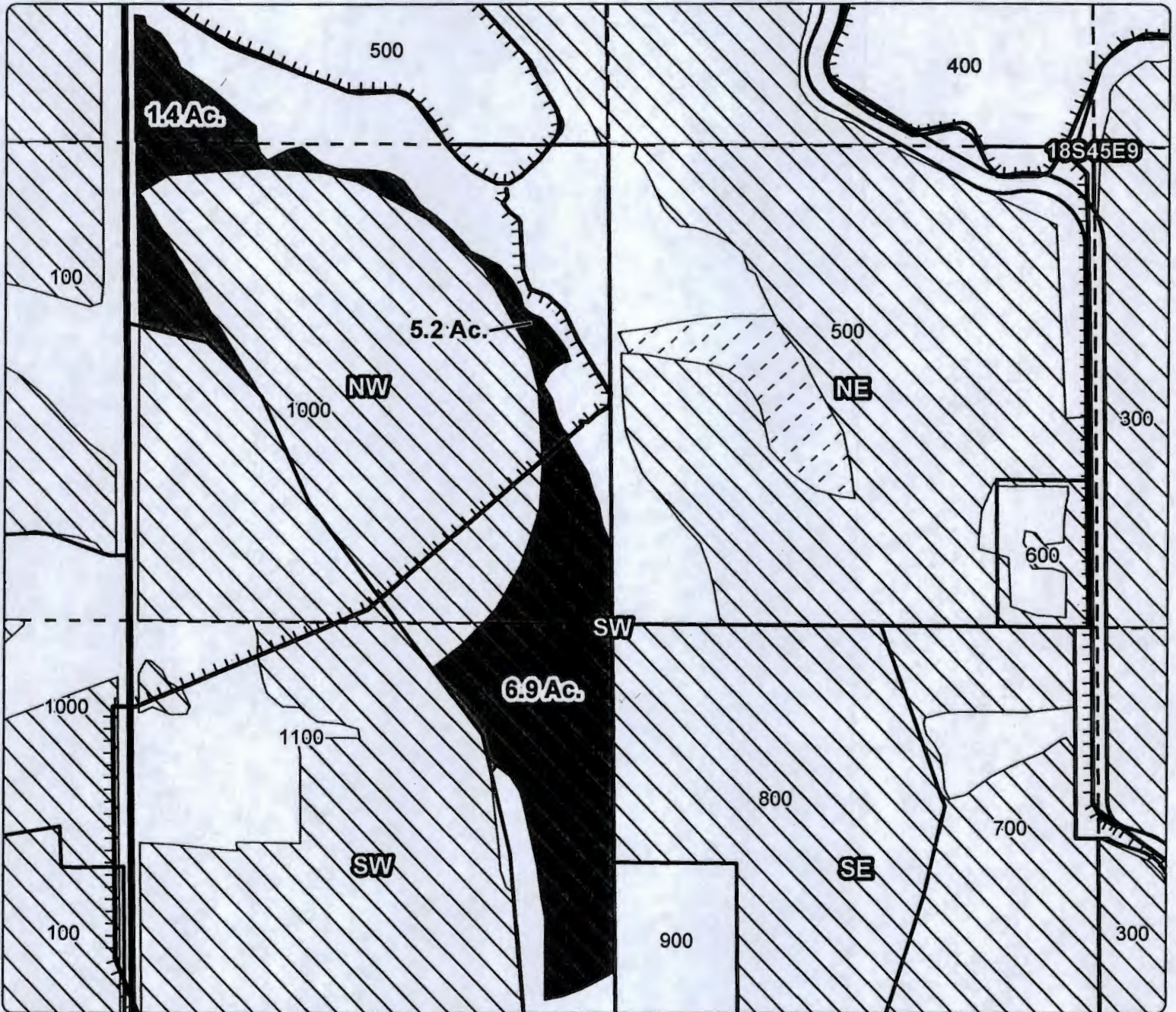
## Application for District Transfer

Cert #: 75691  
 For: Galan Jantz

RECEIVED BY OWRD

OCT 06 2014

SALEM, OR



### OFF MAP

Taxlot 1000, 18S45E9SOWNW: 1.4 Acres OFF, 0 Acres Remaining  
 Taxlot 1000, 18S45E9NWSW: 5.2 Acres OFF, 17.8 Acres Remaining  
 Taxlot 1000, 18S45E9SWSW: 6.9 Acres OFF, 0.4 Acres Remaining

- Point of Diversion
- ▬ Canals
- ▭ Taxlots
- Transfer
- ▭ Cert 75691
- ▭ All Other Certs



# Owyhee Irrigation District

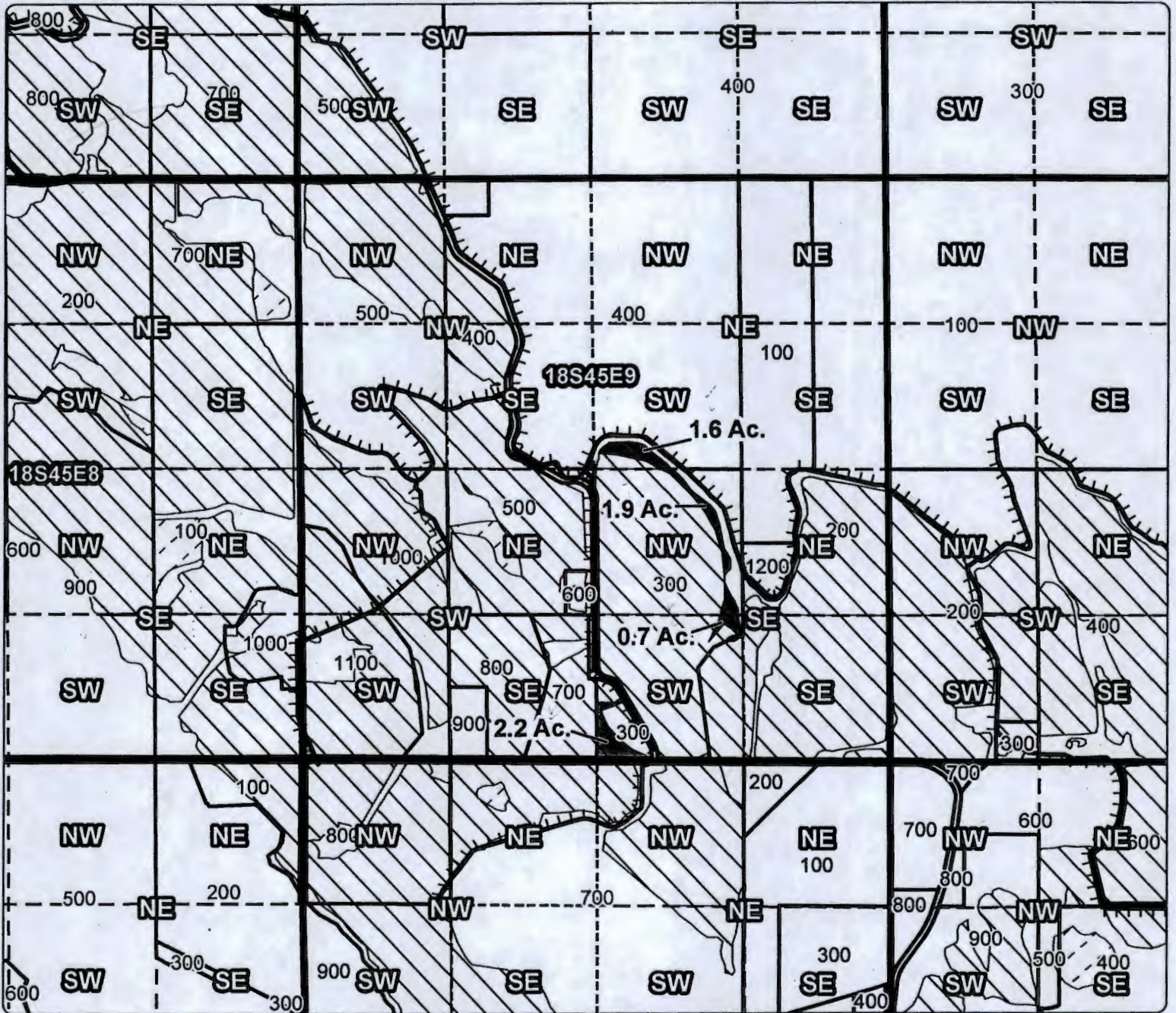
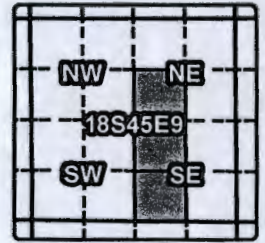
## Application for District Transfer

Cert #: 75691  
 For: Galan Jantz

RECEIVED BY OWRD

OCT 06 2014

SALEM, OR



### OFF MAP

Taxlot 300, 18S45E9SWNE: 1.6 Acres OFF, 1.2 Acres Remaining  
 Taxlot 300, 18S45E9NWSE: 1.9 Acres OFF, 31.0 Acres Remaining  
 Taxlot 300, 18S45E9SWSE: 2.9 Acres OFF, 25.3 Acres Remaining

- Point of Diversion
- TTTT Canals
- ▭ Taxlots
- ▨ Transfer
- ▧ Cert 75691
- ▩ All Other Certs





# Owyhee Irrigation District

## Application for District Transfer

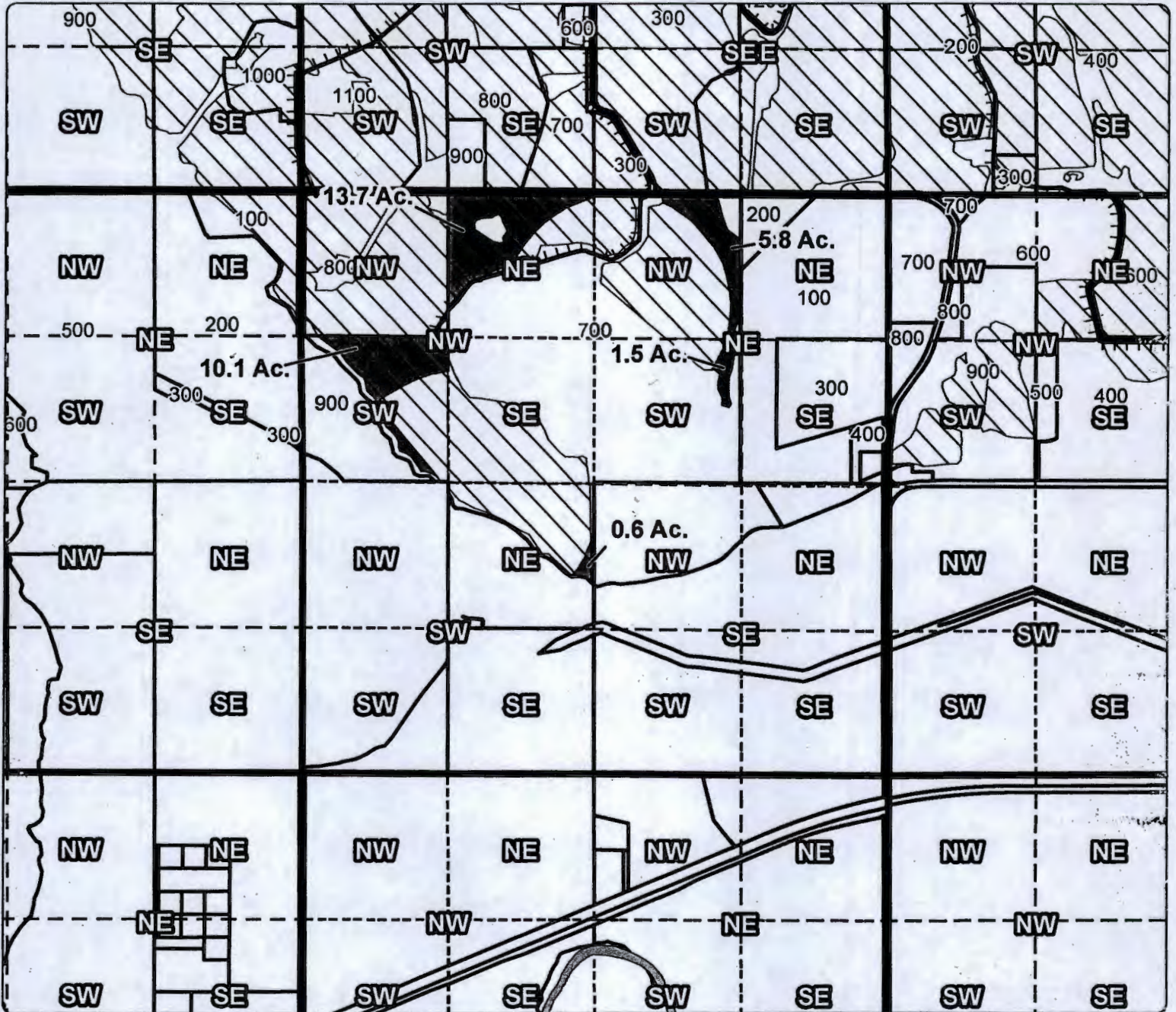
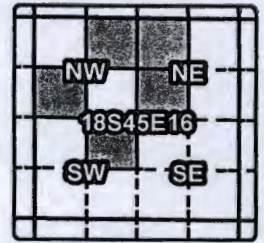
Cert #: 75691

For: Galan Jantz

RECEIVED BY OWRD

OCT 06 2014

SALEM, OR



### OFF MAP

- Taxlot 700, 18S45E16NENW: 13.7 Acres OFF, 5.5 Acres Remaining
- Taxlot 700, 18S45E16SWNW: 10.1 Acres OFF, 8.3 Acres Remaining
- Taxlot 700, 18S45E16NWNE: 5.8 Acres OFF, 25.1 Acres Remaining
- Taxlot 700, 18S45E16SWNE: 1.5 Acres OFF, 2.0 Acres Remaining
- Taxlot 700, 18S45E16NESW: 0.6 Acres OFF, 13.6 Acres Remaining

- Point of Diversion
- TTT Canals
- Taxlots
- Transfer
- ▨ Cert 75691
- ▨ All Other Certs



# Owyhee Irrigation District Application for District Transfer

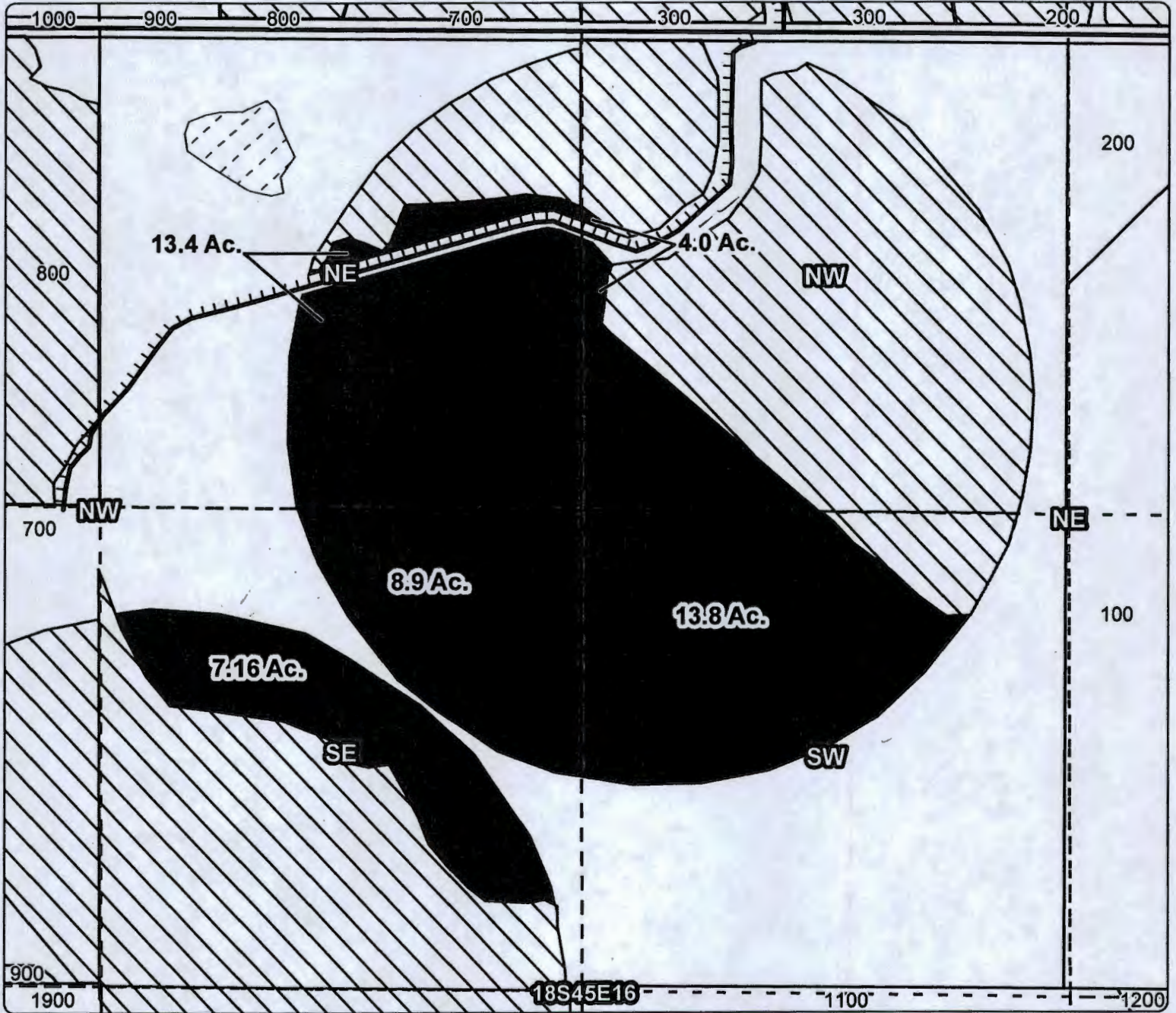

Cert #: 75691

For: Galan Jantz

RECEIVED BY OWRD

OCT 06 2014

SALEM, OR



## ON MAP

Taxlot 700, 18S45E16NENW: 13.4 Acres ON, 18.9 Acres Total *W*  
 Taxlot 700, 18S45E16SESW: 16.06 Acres ON, 33.46 Acres Total *W*  
 Taxlot 700, 18S45E16NWNE: 4.0 Acres ON, 29.1 Acres Total *W*  
 Taxlot 700, 18S45E16SWNE: 13.8 Acres ON, 15.8 Acres Total *W*

- Point of Diversion
- ▬ Canals
- ▭ Taxlots
- ▨ Transfer
- ▧ Cert 75691
- ▩ All Other Certs



# Owyhee Irrigation District

## Application for District Transfer

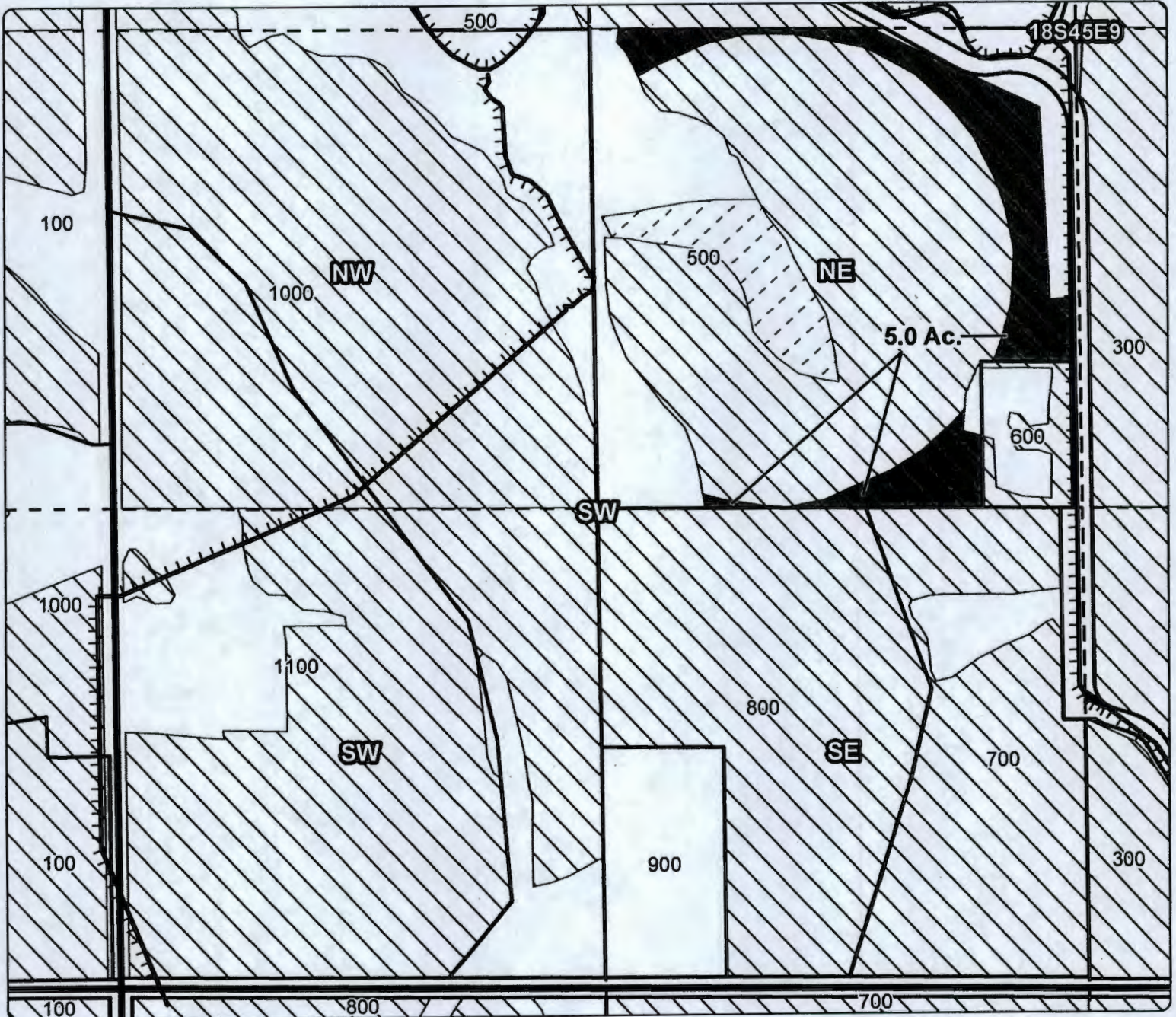

Cert #: 75691

For: Galan Jantz

RECEIVED BY OWRD

OCT 06 2014

SALEM, OR



### OFF MAP

Taxlot 500, 18S45E9NESW: 5.0 Acres OFF, 23.4 Acres Remaining *IV*

- Point of Diversion
- ▬ Canals
- ▭ Taxlots
- Transfer
- ▨ Cert 75691
- ▩ All Other Certs

1 inch = 400 feet  
December 2012



RECEIVED BY OWRD

OCT 06 2014

SALEM, OR

Larry Sinnerly has requested that water rights be permanently transferred off of the property. The year of the request was 2012 and the State of Oregon has ordered a Claim of Beneficial Use site report to be completed.

Petitioner Interviewed  Yes  No

Is water being applied  Yes  No

If yes what method is being used \_\_\_\_\_

\_\_\_\_\_

\_\_\_\_\_

Larry Sinnerly  
Signature of Petitioner

9/30/2014  
Date

Rick Whlman  
Inspected by  
Kris Ward

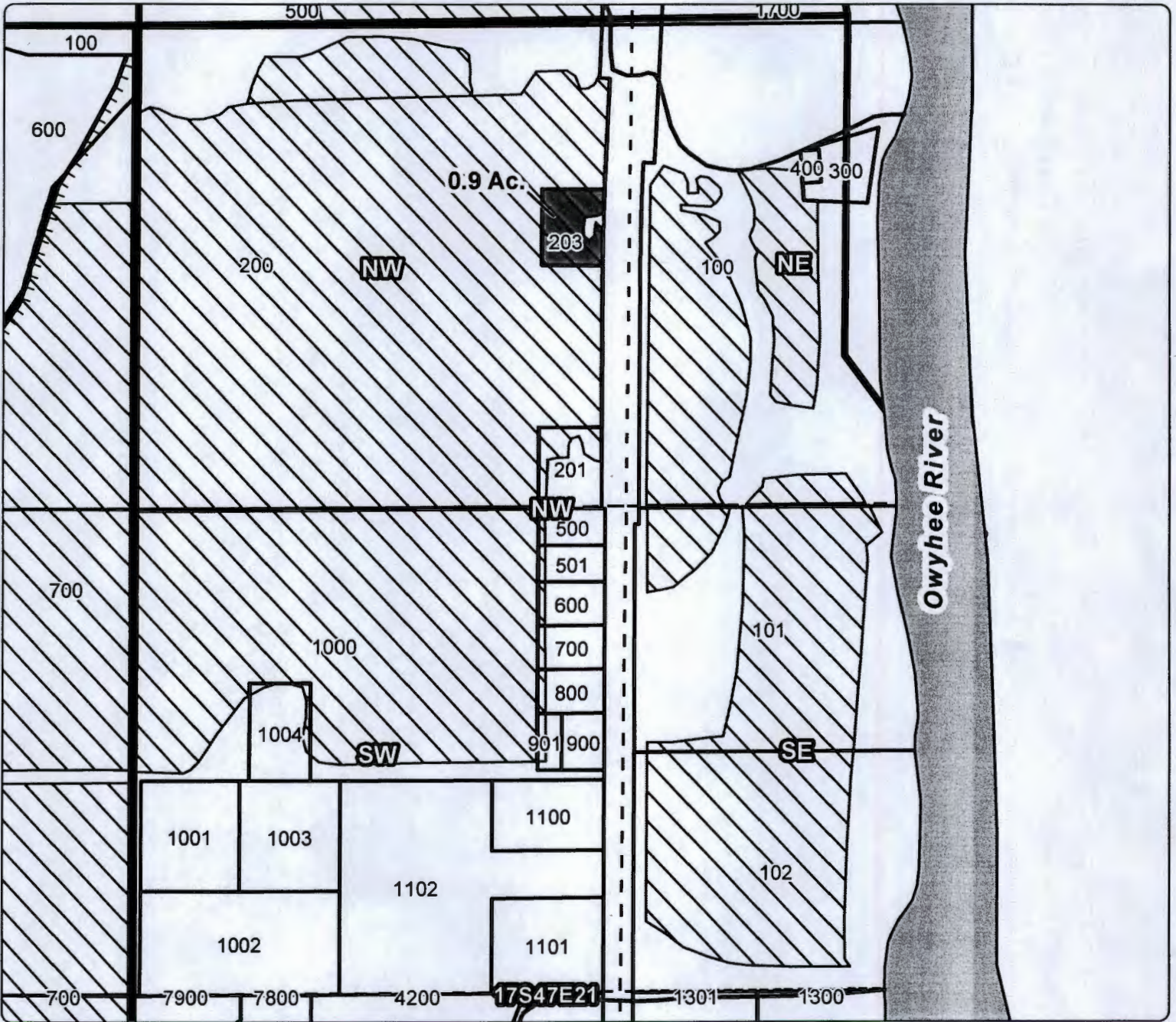
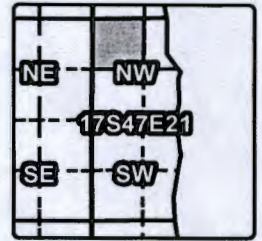
9/30/2014  
Date

# Owyhee Irrigation District

## Application for District Transfer

Cert #: 75691

For: Terry Finnerty



### OFF MAP

Taxlot 203, 17S47E21NWNW: 0.9 Acres OFF, 0 Acres Remaining

RECEIVED BY OWRD

OCT 06 2014

SALEM, OR

- Point of Diversion
- Canals
- Taxlots
- Transfer
- Cert 75691



1 inch = 400 feet  
December 2012



Cynthia Harris has requested that water rights be permanently transferred off of the property. The year of the request was 2012 and the State of Oregon has ordered a Claim of Beneficial Use site report to be completed.

Petitioner Interviewed  Yes  No

Is water being applied  Yes  No

If yes what method is being used \_\_\_\_\_

\_\_\_\_\_

\_\_\_\_\_

Cynthia Harris  
Signature of Petitioner

Sept 30, 2014  
Date

Rick Uhlman  
Inspected by  
Bris Ward

9/30/2014  
Date

RECEIVED BY OWRD

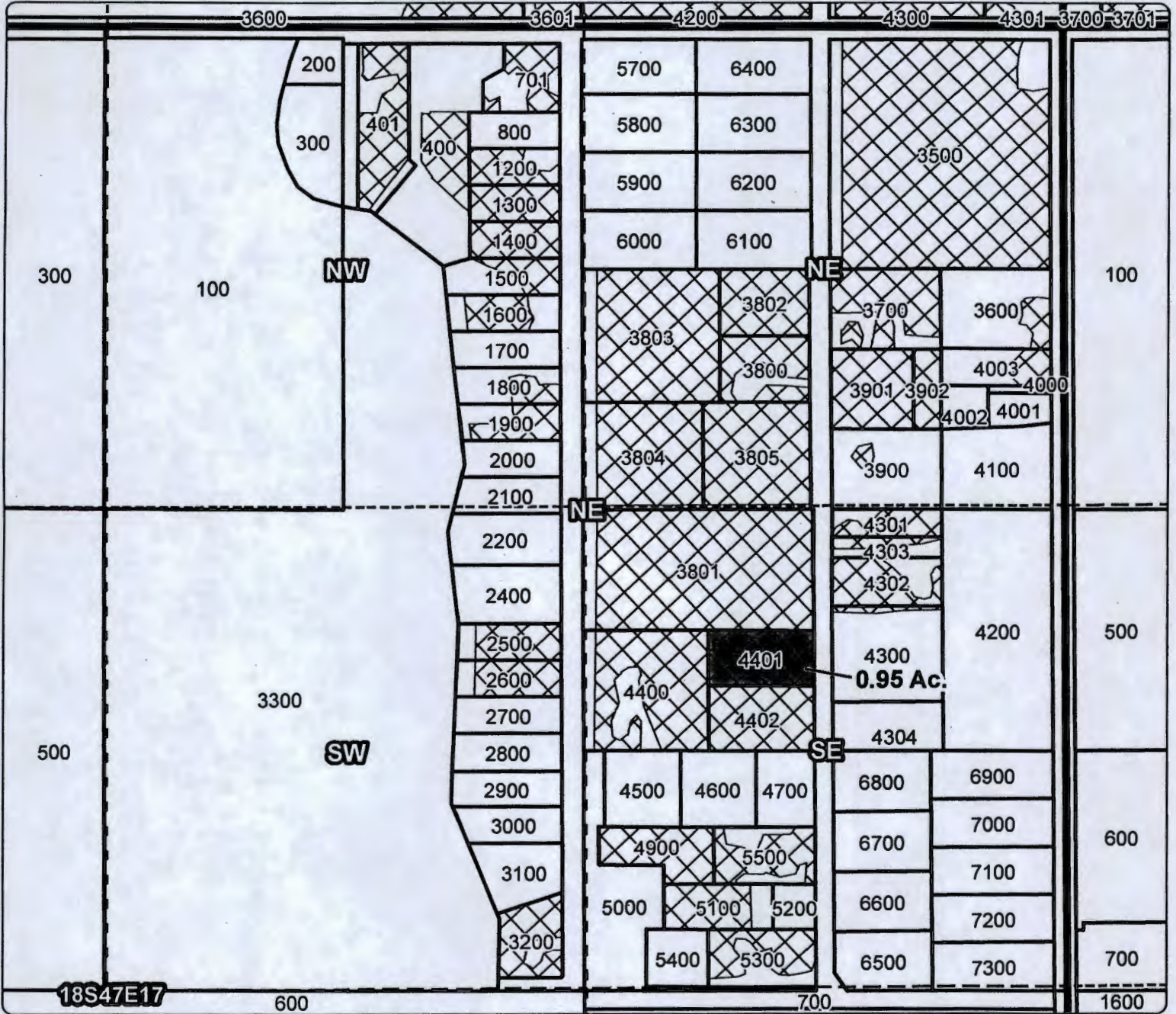
OCT 06 2014

SALEM, OR

# Owyhee Irrigation District

## Application for District Transfer

Cert #: 75691, 75708  
 For: Cindy Harris



### OFF MAP

Taxlot 4401, 18S47E17SENE: 0.95 Acres OFF, 0 Acres Remaining  
 (IR Cert 75691, IS Cert 75708)

RECEIVED BY OWRD

OCT 09 2014

- Point of Diversion
- Canals
- Taxlots
- Transfer
- Cert 75691
- Cert 75708



Victor Arimaldo has requested that water rights be permanently transferred off of the property. The year of the request was 2012 and the State of Oregon has ordered a Claim of Beneficial Use site report to be completed.


Petitioner Interviewed  Yes  No

Is water being applied  Yes  No


If yes what method is being used \_\_\_\_\_

\_\_\_\_\_

\_\_\_\_\_

  
Signature of Petitioner

10-1-12  
Date

  
Inspected by  
Brian Ward

9/30/2014  
Date

RECEIVED BY OWRD

OCT 06 2014

SALEM, OR

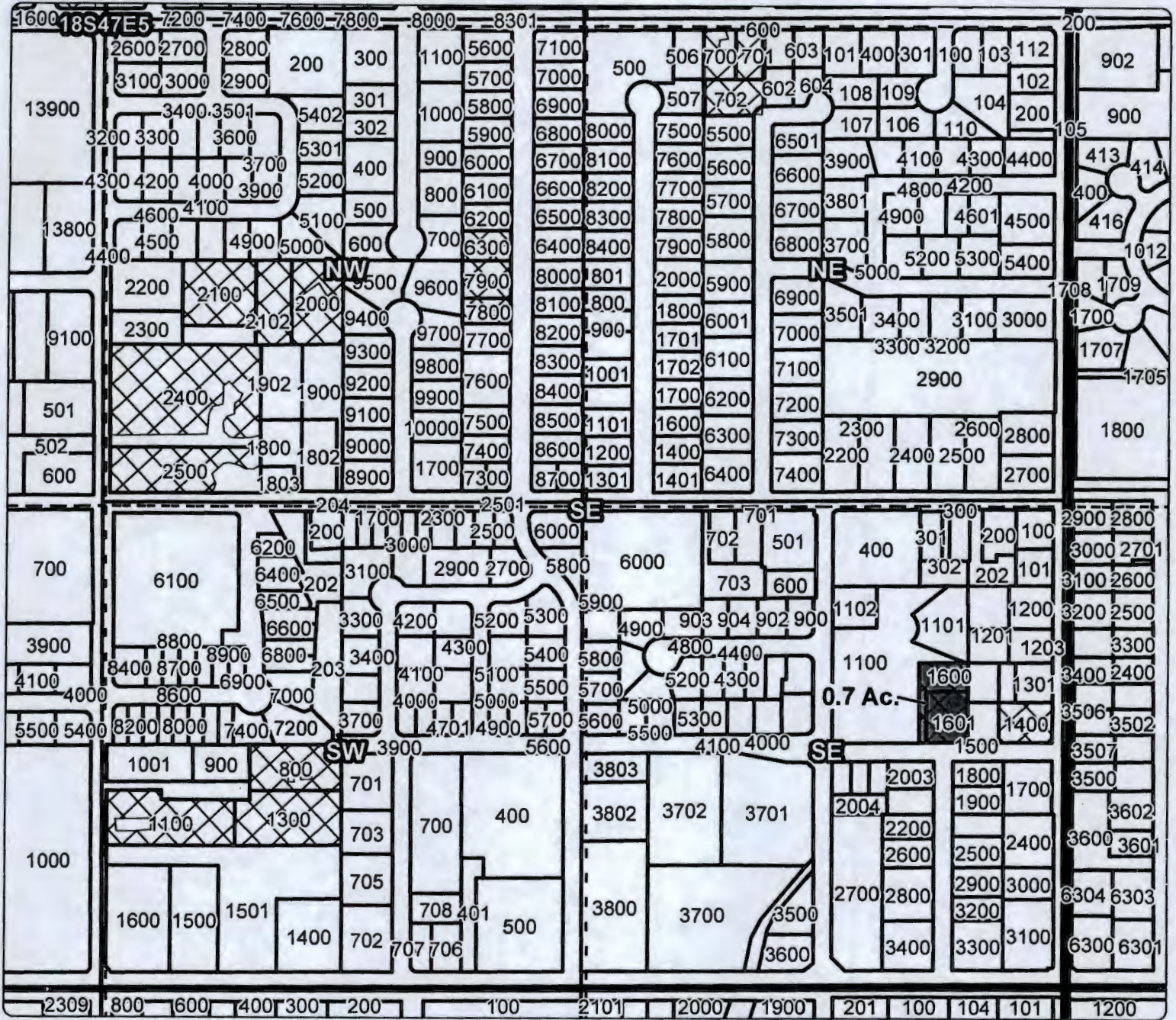



# Owyhee Irrigation District

## Application for District Transfer

Cert #: 75691, 75708

For: Victor Grimaldo



### OFF MAP

3111 Taxlot 1600, 18S47E5SESE: 0.7 Acres OFF, 0 Acres Remaining  
(IR Cert 75691, IS Cert 75708)

RECEIVED BY OWRD

OCT 06 2014

SALEM, OR

- Point of Diversion
- Canals
- Taxlots
- Transfer
- Cert 75691
- Cert 75708

1 inch = 400 feet  
December 2012

