



State of Oregon
Water Resources Department
 725 Summer Street NE, Suite A
 Salem, Oregon 97301-1266
 (503) 986-0900 **2015**

Application for Water Right Temporary or Drought Temporary Transfer

Part 1 of 5 – Minimum Requirements Checklist

This temporary transfer application will be returned if Parts 1 through 5 and all required attachments are not completed and included.
 For questions, please call (503) 986-0900, and ask for Transfer Section.

FOR ALL TEMPORARY TRANSFER APPLICATIONS RECEIVED BY OWRD

Check all items included with this application. (N/A = Not Applicable)

- Part 1 – Completed Minimum Requirements Checklist. - MAR 06 2015
- Part 2 – Completed Temporary Transfer Application Map Checklist. - SALEM, OR
- Part 3 – Application Fee, payable by check to the Oregon Water Resources Department, and completed Fee Worksheet, page 3. Try the new online fee calculator at: http://apps.wrd.state.or.us/apps/misc/wrd_fee_calculator. If you have questions, call Customer Service at (503) 986-0801.
- Part 4 – Completed Applicant Information and Signature. -
- Part 5 – Information about Transferred Water Rights: **How many water rights are to be transferred? Three List them here: 68536, 61848 & 61849.**
 Please include a separate Part 5 for each water right. (See instructions on page 6)
- N/A For standard Temporary Transfer (one to five years) **Begin Year 2015 End Year 2015.**
- N/A Temporary Drought Transfer (Only in counties where the Governor has declared drought)

Attachments:

- Completed Temporary Transfer Application Map.
- Completed Evidence of Use Affidavit and supporting documentation.
- Current recorded deed for the land **from** which the authorized place of use is temporarily being moved.
- N/A Affidavit(s) of Consent from Landowner(s) (if the applicant does not own the land the water right is on.)
- N/A Supplemental Form D – For water rights served by or issued in the name of a district. Complete when the temporary transfer applicant is not the district.
- N/A Land Use Information Form with approval and signature (or signed land use form receipt stub). Not required if water is to be diverted, conveyed, and/or used only on federal lands or if **all** of the following apply: a) a change in place of use only, b) no structural changes, c) the use of water is for irrigation only, and d) the use is located within an irrigation district or an exclusive farm use zone.
- N/A Water Well Report/Well Log for changes in point(s) of appropriation (well(s)) or additional point(s) of appropriation (if necessary to convey water to the proposed place of use).

T 12003

(For Staff Use Only)
WE ARE RETURNING YOUR APPLICATION FOR THE FOLLOWING REASON(S):

<input type="checkbox"/> Application fee not enclosed/insufficient	<input type="checkbox"/> Map not included or incomplete
<input type="checkbox"/> Land Use Form not enclosed or incomplete	<input type="checkbox"/> Additional signature(s) required
<input type="checkbox"/> Other/Explanation _____	<input type="checkbox"/> Part _____ is incomplete

Staff: _____ 503-986-0 _____ Date: ____/____/____

Part 2 of 5 – Temporary Transfer Application Map Checklist

Your temporary transfer application will be returned if any of the map requirements listed below are not met.

Please be sure that the temporary transfer application map you submit includes all the required items and matches the existing water right map. Check all boxes that apply.

- N/A If **more than three** water rights are involved, separate maps are needed for each water right.
- Permanent quality printed with dark ink on good quality paper.
- The size of the map can be 8½ x 11 inches, 8½ x 14 inches, 11 x 17 inches, or up to 30 x 30 inches. For 30 x 30 inch maps, one extra copy is required.
- A north arrow, a legend, and scale.
- The scale of the map must be: 1 inch = 400 feet, 1 inch = 1,320 feet, the scale of the Final Proof/Claim of Beneficial Use Map (the map used when the permit was certificated), the scale of the county assessor map if the scale is not smaller than 1 inch = 1,320 feet, or a scale that has been pre-approved by the Department.
- Township, Range, Section, ¼ ¼, DLC, Government Lot, and other recognized public land survey lines.
- Tax lot boundaries (property lines) are required. Tax lot numbers are recommended.
- Major physical features including rivers and creeks showing direction of flow, lakes and reservoirs, roads, and railroads.
- Major water delivery system features from the point(s) of diversion/appropriation such as main pipelines, canals, and ditches.
- Existing place of use that includes separate hachuring for each water right, priority date, and use including number of acres in each quarter-quarter section, government lot, or in each quarter-quarter section as projected within government lots, donation land claims, or other recognized public land survey subdivisions. If less than the entirety of the water right is being changed, a separate hachuring is needed for lands left unchanged.
- N/A Proposed temporary place of use that includes separate hachuring for each water right, priority date, and use including number of acres in each quarter-quarter section, government lot, or in each quarter-quarter section as projected within government lots, donation land claims, or other recognized public land survey subdivisions.
- Existing point(s) of diversion or well(s) with distance and bearing or coordinates from a recognized survey corner. This information can be found in your water right certificate or permit.
- N/A If you are proposing a change in point(s) of diversion or well(s) to convey water to the new temporary place of use, show the proposed location and label it clearly with distance and bearing or coordinates. If GPS coordinates are used, latitude-longitude coordinates may be expressed as either degrees-minutes-seconds with at least one digit after the decimal (example – 42°32'15.5") or degrees-decimal with five or more digits after the decimal (example – 42.53764°).

RECEIVED BY OWRD

1 12005

MAR 06 2015

SALEM OR

AFFIDAVIT OF CONSENT OF TEMPORARY WATER RIGHT TRANSFER

State of Washington)
County of Pierce) SS

I, John Rodgers, Division Vice Pres., of Finley-Buttes
(Name) (Title)
Limited Partnership d.b.a. Finley Buttes Landfill Company, P.O Box 61726,
Vancouver, WA 98666, being first duly sworn, dispose and say:

We are the owner of Tax Lot 400 in Section 6, Township 2 North, Range 26
East W.M. In Morrow County, and

We consent to the attached temporary water right transfer application
changing the place of use of water rights from land owned by Baker Produce
South, Inc. to our Land in Tax Lot 400.

John Rodgers
Signature

2/25/15
Date RECEIVED BY OWRD

MAR 06 2015

State of Washington
County of Pierce


SALEM, OR

Subscribed and Sworn to Before Me this 25 day of Feb, 2015 by

John Rodgers
(Name)

[Signature]
Notary Public – State of Washington

My commission expires 1-3-19



Part 4 of 5 – Applicant Information and Signature

Applicant Information

APPLICANT/BUSINESS NAME <u>Baker Produce South, Inc. c/o Frank Tiegs, President</u>			PHONE NO. <u>(509) 545-4545</u>	ADDITIONAL CONTACT NO.
ADDRESS <u>P.O. Box 3110</u>			FAX NO.	
CITY <u>Pasco</u>	STATE <u>WA</u>	ZIP <u>99302</u>	E-MAIL	
BY PROVIDING AN E-MAIL ADDRESS, CONSENT IS GIVEN TO RECEIVE ALL CORRESPONDENCE FROM THE DEPARTMENT ELECTRONICALLY. COPIES OF THE FINAL ORDER DOCUMENTS WILL ALSO BE MAILED.				

Agent Information – The agent is authorized to represent the applicant in all matters relating to this application.


AGENT/BUSINESS NAME <u>William I. Porfily</u>			PHONE NO. <u>(541) 449-1327</u>	ADDITIONAL CONTACT NO. <u>(541) 561-7259 Cell</u>
ADDRESS <u>P.O. Box 643</u>			FAX NO. <u>(541) 449-1327</u>	
CITY <u>Stanfield</u>	STATE <u>OR</u>	ZIP <u>97875</u>	E-MAIL <u>wporfily@gmail.com</u>	
BY PROVIDING AN E-MAIL ADDRESS, CONSENT IS GIVEN TO RECEIVE ALL CORRESPONDENCE FROM THE DEPARTMENT ELECTRONICALLY. COPIES OF THE FINAL ORDER DOCUMENTS WILL ALSO BE MAILED.				

Explain in your own words what you propose to accomplish with this transfer application; and why:
To irrigate circles we have under contract for the 2015 irrigation season for which we do not have water rights.

If you need additional space, continue on a separate piece of paper and attach to the application as "Attachment 1".

Check this box if this project is fully or partially funded by the American Recovery and Reinvestment Act. (Federal stimulus dollars)

I (we) affirm that the information contained in this application is true and accurate.


Applicant signature

Frank Tiegs, President
Print Name (and Title if applicable)

3-2-15
Date

Applicant signature

Print Name (and Title if applicable)

Date

RECEIVED BY OWRD

MAR 06 2015

SALEM, OR

T 12003

Is the applicant the sole owner of the land on which the water right, or portion thereof, proposed for transfer is located? Yes No

If NO, include signatures of all landowners (and mailing and/or e-mail addresses if different than the applicant's) or attach affidavits of consent (and mailing and/or e-mail addresses) from all landowners or individuals/entities to which the water right(s) has been conveyed.

RECEIVING LANDOWNER NAME Finley Buttes Landfill Co.*		PHONE NO.	ADDITIONAL CONTACT NO.
ADDRESS : P.O. Box 61726			FAX NO.
CITY Vancouver,	STATE WA	ZIP 98666	E-MAIL

***Owner of the land in Section 6, T2N, R26E, WM receiving four circles of water rights proposed under this temporary water right transfer application. The authorized "from" area and the other circles in Sections 30 and 31, T3N, R26E, WM proposing to receive the water right are all owned by the applicant.**

Check here if any of the water rights proposed for transfer are or will be located within or served by an irrigation or other water district. (Tip: Complete and attach Supplemental Form D.)

IRRIGATION DISTRICT NAME Columbia Improvement District,	ADDRESS P.O. Box 47,	
CITY Boardman	STATE OR	CITY Boardman

Check here if water for any of the rights supplied under a water service agreement or other contract for stored water with a federal agency or other entity.

ENTITY NAME	ADDRESS	
CITY	STATE	ZIP



To meet State Land Use Consistency Requirements, you must list all local governments (each county, city, municipal corporation, or tribal government) within whose jurisdiction water will be diverted, conveyed or used.

ENTITY NAME Morrow County	ADDRESS Court House	
CITY Heppner	STATE OR	CITY Heppner

ENTITY NAME	ADDRESS	
CITY	STATE	ZIP

RECEIVED BY OWRD

MAR 06 2015

SALEM, OR

Part 5 of 5 – Water Right Information

Please use a separate Part 5 for each water right being changed. See instructions on page 6, to copy and paste additional Part 5s, or to add additional rows to tables within the form.

CERTIFICATE # 68536

RECEIVED BY OWRD

Description of Water Delivery System

MAR 06 2015

System capacity: 47 cubic feet per second (cfs) **OR**
21093.6 gallons per minute (gpm)

SALEM, OR

Describe the current water delivery system or the system that was in place at some time within the last five years. Include information on the pumps, canals, pipelines and sprinklers used to divert, convey and apply the water at the authorized place of use. **Please refer to Delivery System Map. The Columbia River right and the two ground water rights all use the same delivery system for the irrigation of the acres authorized in each right.**

Table 1. Location of Authorized and Proposed Point(s) of Diversion (POD) or Appropriation (POA)

(Note: If the POD/POA name is not specified on the certificate, assign it a name or number here.)

POD/POA Name or Number	Is this POD/POA Authorized on the Certificate or is it Proposed?	If POA, OWRD Well Log ID# (or Well ID Tag # L-___)	Twp	Rng	Sec	¼ ¼	Tax Lot, DLC or Gov't Lot	Measured Distances (from a recognized survey corner)
Columbia River (CR)	<input checked="" type="checkbox"/> Authorized <input type="checkbox"/> Proposed	N/A	4 N	25 E	2	NE NW		South 86 Degree 32 Minutes 38 Seconds West 2841.57 ft from the NE Corner Section 2
	<input type="checkbox"/> Authorized <input type="checkbox"/> Proposed							

Check all type(s) of temporary change(s) proposed below (change “CODES” are provided in parentheses):

- | | |
|---|---|
| <input checked="" type="checkbox"/> Place of Use (POU) | <input type="checkbox"/> Appropriation/Well (POA) |
| <input type="checkbox"/> Point of Diversion (POD) | <input type="checkbox"/> Additional Point of Appropriation (APOA) |
| <input type="checkbox"/> Additional Point of Diversion (APOD) | |

Check all type(s) of temporary change(s) due to drought proposed below (change “CODES” are provided in parentheses): N/A

- | | |
|---|---|
| <input type="checkbox"/> Place of Use (POU) | <input type="checkbox"/> Point of Appropriation/Well (POA) |
| <input type="checkbox"/> Character of Use (USE) | <input type="checkbox"/> Additional Point of Appropriation (APOA) |
| <input type="checkbox"/> Point of Diversion (POD) | <input type="checkbox"/> Additional Point of Diversion (APOD) |

Will all of the proposed changes affect the entire water right?

- Yes Complete only the Proposed (“to” lands) section of Table 2 on the next page. Use the “CODES” listed above to describe the proposed changes.
- No Complete all of Table 2 to describe the portion of the water right to be changed.

Table 2. Description of Temporary Changes to Water Right Certificate # # 68536

List only the part of the right that will be changed. For the acreage in each ¼ ¼, list the change proposed. If more than one change, specify the acreage associated with each change. If more than one POD/POA, specify the acreage associated with each POD/POA.

AUTHORIZED (the "from" or "off" lands) The listing that appears on the certificate BEFORE PROPOSED CHANGES List only that part or portion of the water right that will be changed.										Proposed Changes (see "CODES" from previous page)	PROPOSED (the "to" or "on" lands) The listing as it would appear AFTER PROPOSED CHANGES are made.													
Twp	Rng	Sec	¼ ¼	Tax Lot	Gvt Lot or DLC	Acres	Type of USE listed on Certificate	POD(s) or POA(s) (name or number from Table 1)	Priority Date		Twp	Rng	Sec	¼ ¼	Tax Lot	Gvt Lot or DLC	Acres	New Type of USE	POD(s)/ POA(s) to be used (from Table 1)	Priority Date				
2	N	26	E	7	NW NE	501		12.8	Irr	CR		POU	2	N	26	E	6	NE NE	400		27.5	Irr	CR	
2	N	26	E	7	SW NE	501		8.1	Irr	CR		POU	2	N	26	E	6	NW NE	400		27.5	Irr	CR	
2	N	26	E	7	SE NE	501		37.0	Irr	CR		POU	2	N	26	E	6	SW NE	400		27.1	Irr	CR	
2	N	26	E	7	NE NW	501		23.2	Irr	CR		POU	3	N	26	E	6	SE NE	400		27.2	Irr	CR	
2	N	26	E	7	NW NW	501		5.5	Irr	CR		POU	2	N	26	E	6	NE NW	400		30.0	Irr	CR	
2	N	26	E	7	SE NW	500		0.8	Irr	CR		POU	2	N	26	E	6	SW NW	400		12.6	Irr	CR	
2	N	26	E	7	NW SE	500		26.9	Irr	CR		POU	2	N	26	E	6	SE NW	400		30.0	Irr	CR	
2	N	26	E	7	SW SE	500		6.5	Irr	CR		POU	3	N	26	E	30	SE NE	511		26.3	Irr	CR	
2	N	26	E	7	NE SW	500		9.5	Irr	CR		POU	3	N	26	E	30	SW NE	511		25.6	Irr	CR	
2	N	26	E	7	SE SW	500		2.8	Irr	CR		POU	3	N	26	E	30	NW SE	511		33.4	Irr	CR	
2	N	26	E	7	NE SE	500		10.5	Irr.	CR		POU	3	N	26	E	30	NE SE	511		33.1	Irr	CR	
2	N	26	E	8	SE SW	603		1.6	Irr	CR		POU	3	N	26	E	30	SW SE	900		0.8	Irr	CR	
2	N	26	E	8	NW SE	603		0.1	Irr	CR		POU	3	N	26	E	30	SE SE	900		0.8	Irr	CR	
2	N	26	E	8	SW SE	603		0.1	Irr	CR		POU	3	N	26	E	19	SE SE	500		7.2	Irr	CR	
TOTAL ACRES						145.4							TOTAL ACRES						309.1					

RECEIVED BY OWRD

Please use additional pages of Table 2 as needed

Table 2. Description of Changes to Water Right Certificate # 68536

List only the part of the right that will be changed. For the acreage in each ¼ ¼, list the change proposed. If more than one change, specify the acreage associated with each change. If more than one POD/POA, specify the acreage associated with each POD/POA.

Authorized ("from" lands) as they appear BEFORE THE CHANGES										Proposed Changes (see "CODES" from previous page)	Proposed ("to" lands) AFTER THE CHANGES											
Twp	Rng	Sec	¼ ¼	Tax Lot	Gvt Lot or DLC	Acres (if applicable)	Type of USE listed on Certificate	POD(s) or POA(s) (name or number from Table 1)	Twp		Rng	Sec	¼ ¼	Tax Lot	Gvt Lot or DLC	Acres (if applicable)	New Type of USE	POD(s)/ POA(s) to be used (from Table 1)				
2	N	26	E	7	NE NE	501		40.0	Suppl Irr	CR	POU	3	N	26	E	30	SW SE	511		28.6	Suppl Irr	CR
2	N	26	E	7	NW NE	501		24.8	Suppl Irr	CR		3	N	26	E	30	SE SE	511		28.3	Suppl Irr	CR
2	N	26	E	7	NE SW	500		13.8	Suppl Irr	CR		3	N	26	E	31	NE NE	511		31.7	Suppl Irr	CR
2	N	26	E	7	NW SW	500		4.1	Suppl Irr	CR		3	N	26	E	31	NW NE	511		32.1	Suppl Irr	CR
2	N	26	E	7	SW SW	500		39.8	Suppl Irr	CR		3	N	26	E	31	SW NE	511		29.8	Suppl Irr	CR
2	N	26	E	7	SE SW	500		28.3	Suppl Irr	CR		3	N	26	E	31	SE NE	511		30.2	Suppl Irr	CR
2	N	26	E	8	NE NE	603		2.0	Suppl Irr	CR		3	N	26	E	31	NE SE	511		2.5	Suppl Irr	CR
2	N	26	E	8	NW NE	603		2.0	Suppl Irr	CR		3	N	26	E	31	NW SE	511		30.0	Suppl Irr	CR
2	N	26	E	8	SW NE	603		2.0	Suppl Irr	CR		2	N	26	E	6	NE SW	400		30.0	Suppl Irr	CR
2	N	26	E	8	SE NE	603		2.0	Suppl Irr	CR		2	N	26	E	6	SW SW	400		24.0	Suppl Irr	CR
2	N	26	E	8	NE NW	603		2.0	Suppl Irr	CR		2	N	26	E	6	SE SW	400		30.0	Suppl Irr	CR
2	N	26	E	8	NW NW	603		2.0	Suppl Irr	CR		2	N	26	E	6	NE SE	400		27.5	Suppl Irr	CR
2	N	26	E	8	SW NW	603		2.0	Suppl Irr	CR		2	N	26	E	6	NW SE	400		27.5	Suppl Irr	CR
2	N	26	E	8	SE NW	603		2.0	Suppl Irr	CR		2	N	26	E	6	SW SE	400		27.5	Suppl Irr	CR
2	N	26	E	8	NE SE	603		2.0	Suppl Irr	CR		2	N	26	E	6	SE SE	400		27.5	Suppl Irr	CR
Sub-Total						168.8	Sub-Total RECEIVED BY OWRD															

Authorized ("from" lands) as they appear BEFORE THE CHANGES										Proposed ("to" lands) AFTER THE CHANGES											
Twp	Rng	Sec	¼ ¼	Tax Lot	Gvt Lot or DLC	Acres (if applicable)	Type of USE listed on Certificate	POD(s) or POA(s) (name or number from Table 1)	Proposed Changes (see "CODES" from previous page)	Twp	Rng	Sec	¼ ¼	Tax Lot	Gvt Lot or DLC	Acres (if applicable)	New Type of USE	POD(s)/POA(s) to be used (from Table 1)			
2	N	26	E 8	NW SE	603		2.0	Suppl Irr	CR	POU	2	N	26	E 7	NE NE	501		28.0	Suppl Irr	CR	
2	N	26	E 8	SW SE	603		2.0	Suppl Irr	CR	POU	2	N	26	E 7	NW NE	501		26.3	Suppl Irr	CR	
2	N	26	E 8	SE SE	603		2.0	Suppl Irr	CR	POU	2	N	26	E 7	SW NE	501		4.1	Suppl Irr	CR	
2	N	26	E 17	NE NE	603		2.0	Suppl Irr	CR	POU	2	N	26	E 7	SE NE	501		24.4	Suppl Irr	CR	
2	N	26	E 17	NW NE	603		2.0	Suppl Irr	CR	POU	2	N	26	E 7	NE NW	501		16.2	Suppl Irr	CR	
2	N	26	E 17	SW NE	603		2.0	Suppl Irr	CR	POU	2	N	26	E 7	NW NW	501		3.9	Suppl Irr	CR	
2	N	26	E 17	SE NE	603		2.0	Suppl Irr	CR	POU	2	N	26	E 7	NE SE	501		6.8	Suppl Irr	CR	
2	N	26	E 17	NE SW	603		0.5	Suppl Irr	CR	POU	2	N	26	E 18	SW NE	900		28.0	Suppl Irr	CR	
2	N	26	E 17	SE SW	603		0.5	Suppl Irr	CR	POU	2	N	26	E 18	SE NE	900		2.3	Suppl Irr	CR	
2	N	26	E 17	NE SE	603		1.9	Suppl Irr	CR	POU	2	N	26	E 18	NE NW	500		4.8	Suppl Irr	CR	
2	N	26	E 17	NW SE	603		1.6	Suppl Irr	CR	POU	2	N	26	E 18	NW NW	500		4.3	Suppl Irr	CR	
2	N	26	E 17	SW SE	603		1.6	Suppl Irr	CR	POU	2	N	26	E 18	SE NW	500		8.0	Suppl Irr	CR	
2	N	26	E 17	SE SE	603		1.9	Suppl Irr	CR	POU	2	N	26	E 20	NW SW	603		4.5	Suppl Irr	CR	
2	N	26	E 18	SW NE	900		32.0	Suppl Irr	CR	POU							161.6				
2	N	26	E 18	NE NW	500		21.6	Suppl Irr	CR	POU											
Sub-Total						75.6					Total						568.8				

RECEIVED BY OWRD

MAR 06 2015

SALEM, OR

Cert. 68536

Authorized ("from" lands) as they appear BEFORE THE CHANGES										Proposed Changes (see "CODES" from previous page)	Proposed ("to" lands) AFTER THE CHANGES							
Twp	Rng	Sec	¼ ¼	Tax Lot	Gvt Lot or DLC	Acres (if applicable)	Type of USE listed on Certificate	POD(s) or POA(s) (name or number from Table 1)	Twp		Rng	Sec	¼ ¼	Tax Lot	Gvt Lot or DLC	Acres (if applicable)	New Type of USE	POD(s)/ POA(s) to be used (from Table 1)
2	N	26	E	18	NW NW	500		32.5	Suppl Irr	CR	POU							
2	N	26	E	18	SW NW	500		51.0	Suppl Irr	CR	POU							
2	N	26	E	18	SE NW	500		40.0	Suppl Irr	CR	POU							
2	N	26	E	18	NE SW	500		40.0	Suppl Irr	CR	POU							
2	N	26	E	18	NW SW	500		8.4	Suppl Irr	CR	POU							
2	N	26	E	18	SW SW	500		6.9	Suppl Irr	CR	POU							
2	N	26	E	18	SE SW	500		37.7	Suppl Irr	CR	POU							
2	N	26	E	18	NW SE	500		30.5	Suppl Irr	CR	POU							
2	N	26	E	18	SW SE	500		32.0	Suppl Irr	CR	POU							
2	N	26	E	19	NW NE	500		25.9	Suppl Irr	CR	POU							
2	N	26	E	19	NE NW	500		3.5	Suppl Irr	CR	POU							
2	N	26	E	20	NE NE	603		2.0	Suppl Irr	CR	POU							
2	N	26	E	20	NW NE	603		2.0	Suppl Irr	CR	POU							
2	N	26	E	20	SW NE	603		2.0	Suppl Irr	CR	POU							
2	N	26	E	20	SE NE	603		2.0	Suppl Irr	CR	POU							
				Sub-Total		316.4												RECEIVED BY OWRD

Authorized ("from" lands) as they appear BEFORE THE CHANGES										Proposed Changes (see "CODES" from previous page)	Proposed ("to" lands) AFTER THE CHANGES								
Twp	Rng	Sec	¼ ¼	Tax Lot	Gvt Lot or DLC	Acres (if applicable)	Type of USE listed on Certificate	POD(s) or POA(s) (name or number from Table 1)	Twp		Rng	Sec	¼ ¼	Tax Lot	Gvt Lot or DLC	Acres (if applicable)	New Type of USE	POD(s)/POA(s) to be used (from Table 1)	
2 N	26 E	20	NE SE	603		2.0	Suppl Irr	CR											
2 N	26 E	20	NW SE	603		2.0	Suppl Irr	CR											
2 N	26 E	20	SW SE	603		2.0	Suppl Irr	CR											
2 N	26 E	20	SE SE	603		2.0	Suppl Irr	CR											
						8.0													
						Total	568.8												

Additional remarks: Certificate 68536 has two Priority Dates; the February 15, 1979 will be the priority date used for the acres describe above in this transfer

RECEIVED BY OWRD
 MAR 06 2015
 SALEM, OR

For Place of Use Changes

Are there other water right certificates, water use permits or ground water registrations associated with the "from" or the "to" lands? Yes No

If YES, list the certificate, water use permit, or ground water registration numbers: 61848 & 61849.



Pursuant to ORS 540.525, any "layered" water use such as an irrigation right that is supplemental to a primary right proposed for temporary transfer can be included in the transfer or remain unused on the authorized place of use. If the primary water right does not revert soon enough to allow use of the supplemental right within five years, the supplemental right shall become subject to cancellation for nonuse under ORS 540-610.

For a change in point(s) of appropriation (well(s)) or additional point(s) of appropriation if necessary to convey the water to the new temporary place of use:

Well log(s) are attached for each authorized and proposed well(s) that are clearly labeled and associated with corresponding well(s) in Table 1 above and on the accompanying application map. (Tip: You may search for well logs on the Department's web page at: http://apps.wrd.state.or.us/apps/gw/well_log/Default.aspx)

AND/OR

Describe the construction of the authorized and proposed well(s) in Table 3 for any wells that do not have a well log. For *proposed wells not yet constructed or built*, provide "a best estimate" for each requested information element in the table. The Department recommends you consult a licensed well driller, geologist, or certified water right examiner to assist with assembling the information necessary to complete Table 3.

Table 3. Construction of Point(s) of Appropriation

Any well(s) in this listing must be clearly tied to corresponding well(s) described in Table 1 and shown on the accompanying application map. Failure to provide the information will delay the processing of your transfer application until it is received. The information is necessary for the department to assess whether the proposed well(s) will access the same source aquifer as the authorized point(s) of appropriation (POA). The Department is prohibited by law from approving POA changes that do not access the same source aquifer.

Proposed or Authorized POA Name or Number	Is well already built? (Yes or No)	If an existing well, OWRD Well ID Tag No. L-___	Total well depth	Casing Diameter	Casing Intervals (feet)	Seal depth(s) (intervals)	Perforated or screened intervals (in feet)	Static water level of completed well (in feet)	Source aquifer (sand, gravel, basalt, etc.)	Well - specific rate (cfs or gpm). If less than full rate of water right

RECEIVED BY OWRD

MAR 06 2015

SALEM, OR

Part 5 of 5 – Water Right Information

Please use a separate Part 5 for each water right being changed. See instructions at <http://www.wrd.state.or.us/OWRD/PUBS/forms.shtml>.

CERTIFICATE # 61848

Description of Water Delivery System

System capacity: 47 cubic feet per second (cfs) **OR**
21093.6 gallons per minute (gpm)

Describe the current water delivery system or the system that was in place at some time within the last five years. Include information on the pumps, canals, pipelines and sprinklers used to divert, convey and apply the water at the authorized place of use. **Please refer to Delivery System Map. The Columbia River right and the two ground water rights all use the same delivery system for the irrigation of the acres authorized in each right.**

Table 1. Location of Authorized and Proposed Point(s) of Diversion (POD) or Appropriation (POA)

(Note: If the POD/POA name is not specified on the certificate, assign it a name or number here.)

POD/POA Name or Number	Is this POD/POA Authorized on the Certificate or is it Proposed?	If POA, OWRD Well Log ID# (or Well ID Tag # L-___)	Twp	Rng	Sec	¼ ¼	Tax Lot, DLC or Gov't Lot	Measured Distances (from a recognized survey corner)
Well # 1	<input checked="" type="checkbox"/> Authorized <input type="checkbox"/> Proposed	MORR 1706	2 N	26 E	20	NW SE		2470 ft N & 2910 ft E from SW Corner Section 20
Well # 3	<input checked="" type="checkbox"/> Authorized <input type="checkbox"/> Proposed	MORR 538	2 N	26 E	18	NE SE		30 ft S & 30 ft W from E ¼ Corner Section 20
	<input type="checkbox"/> Authorized <input type="checkbox"/> Proposed							
	<input type="checkbox"/> Authorized <input type="checkbox"/> Proposed							

Check all type(s) of change(s) proposed below (change "CODES" are provided in parentheses):

- | | |
|--|---|
| <input checked="" type="checkbox"/> Place of Use (POU) | <input type="checkbox"/> Supplemental Use to Primary Use (S to P) |
| <input type="checkbox"/> Character of Use (USE) | <input type="checkbox"/> Point of Appropriation/Well (POA) |
| <input type="checkbox"/> Point of Diversion (POD) | <input type="checkbox"/> Additional Point of Appropriation (APOA) |
| <input type="checkbox"/> Additional Point of Diversion (APOD) | <input type="checkbox"/> Substitution (SUB) |
| <input type="checkbox"/> Historic POD (HPOD) | <input type="checkbox"/> Government Action POD (GOV) |
| <input type="checkbox"/> Surface Water POD to Ground Water POA (SW/GW) | |

RECEIVED BY OWRD

MAR 06 2015

Will all of the proposed changes affect the entire water right?

- Yes Complete only the Proposed ("to" lands) section of Table 2 on the next page. Use the "CODES" listed above to describe the proposed changes.
- No Complete all of Table 2 to describe the portion of the water right to be change

SALEM, OR

CERTIFICATE # 61848

Authorized ("from" lands) as they appear BEFORE THE CHANGES									Proposed Changes (see "CODES" from previous page)	Proposed ("to" lands) AFTER THE CHANGES												
Twp	Rng	Sec	¼ ¼	Tax Lot	Gvt Lot or DLC	Acres (if applicable)	Type of USE listed on Certificate	POD(s) or POA(s) (name or number from Table 1)		Twp	Rng	Sec	¼ ¼	Tax Lot	Gvt Lot or DLC	Acres (if applicable)	New Type of USE	POD(s)/ POA(s) to be used (from Table 1)				
2	N	26	E	7	NE NE	501		40.0	Irr	Well 1&3	POU	3	N	26	E	30	SW SE	511		28.6	Suppl Irr	Well 1&3
2	N	26	E	7	NW NE	501		24.8	Irr	Well 1&3	POU	3	N	26	E	30	SE SE	511		28.3	Suppl Irr	Well 1&3
2	N	26	E	7	NE SW	500		13.8	Irr	Well 1&3	POU	3	N	26	E	31	NE NE	511		31.7	Suppl Irr	Well 1&3
2	N	26	E	7	NW SW	500		4.1	Irr	Well 1&3	POU	3	N	26	E	31	NW NE	511		32.1	Suppl Irr	Well 1&3
2	N	26	E	7	SW SW	500		39.8	Irr	Well 1&3	POU	3	N	26	E	31	SW NE	511		29.8	Suppl Irr	Well 1&3
2	N	26	E	7	SE SW	500		28.3	Irr	Well 1&3	POU	3	N	26	E	31	SE NE	511		30.2	Suppl Irr	Well 1&3
2	N	26	E	8	NE NE	603		2.0	Irr	Well 1&3	POU	3	N	26	E	31	NE SE	511		2.5	Suppl Irr	Well 1&3
2	N	26	E	8	NW NE	603		2.0	Irr	Well 1&3	POU	3	N	26	E	31	NW SE	511		30.0	Suppl Irr	Well 1&3
2	N	26	E	8	SW NE	603		2.0	Irr	Well 1&3	POU	2	N	26	E	6	NE SW	400		30.0	Suppl Irr	Well 1&3
2	N	26	E	8	SE NE	603		2.0	Irr	Well 1&3	POU											
2	N	26	E	8	NE NW	603		2.0	Irr	Well 1&3	POU											
2	N	26	E	8	NW NW	603		2.0	Irr	Well 1&3	POU											
2	N	26	E	8	SW NW	603		2.0	Irr	Well 1&3	POU											
2	N	26	E	8	SE NW	603		2.0	Irr	Well 1&3	POU											
2	N	26	E	8	NE SE	603		2.0	Irr	Well 1&3	POU											
						Sub-Total		168.8														
													Sub-Total									

RECEIVED BY OWRD

T 12003

MAR 06 2015

SALEM, OR

CERTIFICATE # 61848

2	N	26	E	8	NW	SE	603		2.0	Irr	Well 1&3	POU	2	N	26	E	6	SW	SW	400		24.0	Suppl Irr	Well 1&3
2	N	26	E	8	SW	SE	603		2.0	Irr	Well 1&3	POU	2	N	26	E	6	SE	SW	400		30.0	Suppl Irr	Well 1&3
2	N	26	E	8	SE	SE	603		2.0	Irr	Well 1&3	POU	2	N	26	E	6	NE	SE	400		27.5	Suppl Irr	Well 1&3
2	N	26	E	17	NE	NE	603		2.0	Irr	Well 1&3	POU	2	N	26	E	6	NW	SE	400		27.5	Suppl Irr	Well 1&3
2	N	26	E	17	NW	NE	603		2.0	Irr	Well 1&3	POU	2	N	26	E	6	SW	SE	400		27.5	Suppl Irr	Well 1&3
2	N	26	E	17	SW	NE	603		2.0	Irr	Well 1&3	POU	2	N	26	E	6	SE	SE	400		27.5	Suppl Irr	Well 1&3
2	N	26	E	17	SE	NE	603		2.0	Irr	Well 1&3	POU	2	N	26	E	7	NE	NE	501		28.0	Suppl Irr	Well 1&3
2	N	26	E	17	NE	SW	603		0.5	Irr	Well 1&3	POU	2	N	26	E	7	NW	NE	501		26.3	Suppl Irr	Well 1&3
2	N	26	E	17	SE	SW	603		0.5	Irr	Well 1&3	POU	2	N	26	E	7	SW	NE	501		4.1	Suppl Irr	Well 1&3
2	N	26	E	17	NE	SE	603		1.9	Irr	Well 1&3	POU	2	N	26	E	7	SE	NE	501		24.4	Suppl Irr	Well 1&3
2	N	26	E	17	NW	SE	603		1.6	Irr	Well 1&3	POU	2	N	26	E	7	NE	NW	501		16.2	Suppl Irr	Well 1&3
2	N	26	E	17	SW	SE	603		1.6	Irr	Well 1&3	POU	2	N	26	E	7	NW	NW	501		3.9	Suppl Irr	Well 1&3
2	N	26	E	17	SE	SE	603		1.9	Irr	Well 1&3	POU	2	N	26	E	7	NE	SE	501		6.8	Suppl Irr	Well 1&3
2	N	26	E	18	SW	NE	900		32.0	Irr	Well 1&3	POU	2	N	26	E	18	SW	NE	900		28.0	Suppl Irr	Well 1&3
2	N	26	E	18	NE	NW	500		21.6	Irr	Well 1&3	POU	2	N	26	E	18	SE	NE	900		2.3	Suppl Irr	Well 1&3
													2	N	26	E	18	NE	NW	500		4.8	Suppl Irr	Well 1&3
Sub-Total										75.6	Sub-Total													

RECEIVED BY OWRD

MAR 06 2015

SALEM, OR

T 12003

CERTIFICATE # 61848

Authorized ("from" lands) as they appear BEFORE THE CHANGES										Proposed Changes (see "CODES" from previous page)	Proposed ("to" lands) AFTER THE CHANGES								
Twp	Rng	Sec	¼ ¼	Tax Lot	Gvt Lot or DLC	Acres (if applicable)	Type of USE listed on Certificate	POD(s) or POA(s) (name or number from Table 1)	Twp		Rng	Sec	¼ ¼	Tax Lot	Gvt Lot or DLC	Acres (if applicable)	New Type of USE	POD(s)/ POA(s) to be used (from Table 1)	
2	N	26	E 18	NW NW	500	32.0	Irr	Well 1&3	POU	2	N	26	E 18	NW NW	500	4.3	Irr	Well 1&3	
2	N	26	E 18	SW NW	500	51.0	Irr	Well 1&3	POU	2	N	26	E 18	SE NW	500	8.0	Irr	Well 1&3	
2	N	26	E 18	SE NW	500	40.0	Irr	Well 1&3	POU	2	N	26	E 20	NW SW	603	4.5	Irr	Well 1&3	
2	N	26	E 18	NE SW	500	40.0	Irr	Well 1&3	POU						Total	568.8			
2	N	26	E 18	NW SW	500	8.4	Irr	Well 1&3	POU										
2	N	26	E 18	SW SW	500	6.9	Irr	Well 1&3	POU										
2	N	26	E 18	SE SW	500	37.7	Irr	Well 1&3	POU										
2	N	26	E 18	NW SE	500	30.5	Irr	Well 1&3	POU										
2	N	26	E 18	SW SE	500	32.0	Irr	Well 1&3	POU										
2	N	26	E 19	NW NE	500	25.9	Irr	Well 1&3	POU										
2	N	26	E 19	NE NW	500	3.5	Irr	Well 1&3	POU										
2	N	26	E 20	NE NE	603	2.0	Irr	Well 1&3	POU										
2	N	26	E 20	NW NE	603	2.0	Irr	Well 1&3	POU										
2	N	26	E 20	SW NE	603	2.0	Irr	Well 1&3	POU										
2	N	26	E 20	SE NE	603	2.0	Irr	Well 1&3	POU										
					Sub-Total	315.9													

RECEIVED BY OWRD

MAR 06 2015

1 12003

RECEIVED BY OWRD

MAR 06 2015

CERTIFICATE # 61848

SALEM, OR

Authorized ("from" lands) as they appear BEFORE THE CHANGES										Proposed Changes (see "CODES" from previous page)	Proposed ("to" lands) AFTER THE CHANGES							
Twp	Rng	Sec	¼ ¼	Tax Lot	Gvt Lot or DLC	Acres (if applicable)	Type of USE listed on Certificate	POD(s) or POA(s) (name or number from Table 1)	Twp		Rng	Sec	¼ ¼	Tax Lot	Gvt Lot or DLC	Acres (if applicable)	New Type of USE	POD(s)/ POA(s) to be used (from Table 1)
2	N	26	E 19	NW NE	500		5.1	Irr	Well #1 & 3	POU								
2	N	26	E 19	NE NW	500		5.5	Irr	Well #1 & 3	POU								
2	N	26	E 19	SE SW	500		2.4	Irr	Well #1 & 3	POU								
2	N	26	E 19	SW SE	500		6.4	Irr	Well #1 & 3	POU								
2	N	26	E 19	SE SE	500		11.0	Irr	Well #1 & 3	POU								
2	N	26	E 20	NW NW	603		17.8	Irr	Well #1 & 3	POU								
2	N	26	E 20	SW NW	603		8.0	Irr	Well #1 & 3	POU								
2	N	26	E 30	NE NE	500		29.9	Irr	Well #1 & 3	POU								
2	N	26	E 30	NW NE	500		4.1	Irr	Well #1 & 3	POU								
2	N	26	E 30	NE NW	500		34.0	Irr	Well #1 & 3	POU								
2	N	26	E 30	NW NW	500		50.0	Irr	Well #1 & 3	POU								
					Sub-Total		174.2											
					TOTAL		300.7											

T 12003

For Place of Use or Character of Use Changes

Are there other water right certificates, water use permits or ground water registrations associated with the “from” or the “to” lands? Yes No

If YES, list the certificate, water use permit, or ground water registration numbers: Cert. 68536 & 61849.



Pursuant to ORS 540.510, any “layered” water use such as an irrigation right that is supplemental to a primary right proposed for transfer must be included in the transfer or be cancelled. Any change to a ground water registration must be filed separately in a ground water registration modification application.

For Substitution (ground water supplemental irrigation will be substituted for surface water primary irrigation)

Ground water supplemental Permit or Certificate # _____;
Surface water primary Certificate # _____.

For a change from Supplemental Irrigation Use to Primary Irrigation Use

Identify the primary certificate to be cancelled. Certificate # _____

For a change in point(s) of appropriation (well(s)) or additional point(s) of appropriation:

Well log(s) are attached for each authorized and proposed well(s) that are clearly labeled and associated with the corresponding well(s) in Table 1 above and on the accompanying application map. (Tip: You may search for well logs on the Department’s web page at: http://apps2.wrd.state.or.us/apps/gw/well_log/Default.aspx)

OR

Describe the construction of the authorized and proposed well(s) in Table 3 for any wells that do not have a well log

Table 3. Construction of Point(s) of Appropriation

Any well(s) in this listing must be clearly tied to corresponding well(s) described in Table 1 and shown on the accompanying application map. Failure to provide adequate information is likely to delay the processing of your transfer application. For proposed wells, we recommend that you consult a licensed well driller, geologist, or certified water right examiner for the proper information needed to complete the table.

Proposed or Authorized POA Name or Number	Is well already built? (Yes or No)	If an existing well, OWRD Well ID Tag No. L-___	Total well depth	Casing Diameter	Casing Intervals (feet)	Seal depth(s) (intervals)	Perforated or screened intervals (in feet)	Static water level of completed well (in feet)	Source aquifer (sand, gravel, basalt, etc.)	Well - specific rate (cfs or gpm). If less than full rate of water right
N/A										
RECEIVED BY OWRD										
MAR 06 2015										
SALEM, OR										

Part 5 of 5 – Water Right Information

Please use a separate Part 5 for each water right being changed. See instructions at <http://www.wrd.state.or.us/OWRD/PUBS/forms.shtml>.

CERTIFICATE # 61849

Description of Water Delivery System

System capacity: 47 cubic feet per second (cfs) **OR**

21093.6 gallons per minute (gpm)

Describe the current water delivery system or the system that was in place at some time within the last five years. Include information on the pumps, canals, pipelines and sprinklers used to divert, convey and apply the water at the authorized place of use. **Please refer to Delivery System Map. The Columbia River right and the two ground water rights all use the same delivery system for the irrigation of the acres authorized in each right.**

Table 1. Location of Authorized and Proposed Point(s) of Diversion (POD) or Appropriation (POA)

(Note: If the POD/POA name is not specified on the certificate, assign it a name or number here.)

POD/POA Name or Number	Is this POD/POA Authorized on the Certificate or is it Proposed?	If POA, OWRD Well Log ID# (or Well ID Tag # L-___)	Twp	Rng	Sec	¼ ¼	Tax Lot, DLC or Gov't Lot	Measured Distances (from a recognized survey corner)
Well # 2	<input checked="" type="checkbox"/> Authorized <input type="checkbox"/> Proposed	MORR 537	2 N	26 E	17	NW NE		100 ft N & 1350 ft W from NE Corner Section 17
Well #3	<input checked="" type="checkbox"/> Authorized <input type="checkbox"/> Proposed	MORR 538	2 N	26 E	18	NE SE		30 ft S & 30 ft W from E ¼ Corner Section 20
	<input type="checkbox"/> Authorized <input type="checkbox"/> Proposed							
	<input type="checkbox"/> Authorized <input type="checkbox"/> Proposed							

Check all type(s) of change(s) proposed below (change “CODES” are provided in parentheses):

- | | |
|--|---|
| <input checked="" type="checkbox"/> Place of Use (POU) | <input type="checkbox"/> Supplemental Use to Primary Use (S to P) |
| <input type="checkbox"/> Character of Use (USE) | <input type="checkbox"/> Point of Appropriation/Well (POA) |
| <input type="checkbox"/> Point of Diversion (POD) | <input type="checkbox"/> Additional Point of Appropriation (APOA) |
| <input type="checkbox"/> Additional Point of Diversion (APOD) | <input type="checkbox"/> Substitution (SUB) |
| <input type="checkbox"/> Historic POD (HPOD) | <input type="checkbox"/> Government Action POD (GOV) |
| <input type="checkbox"/> Surface Water POD to Ground Water POA (SW/GW) | |

RECEIVED BY OWRD

MAR 06 2015

SALEM, OR

Will all of the proposed changes affect the entire water right?

Yes Complete only the Proposed (“to” lands) section of Table 2 on the next page. Use the “CODES” listed above to describe the proposed changes.

No Complete all of Table 2 to describe the portion of the water right to be changed.

MAR 06 2015

SALEM, OR

CERTIFICATE # 61849

Authorized ("from" lands) as they appear BEFORE THE CHANGES										Proposed Changes (see "CODES" from previous page)	Proposed ("to" lands) AFTER THE CHANGES									
Twp	Rng	Sec	¼ ¼	Tax Lot	Gvt Lot or DLC	Acres (if applicable)	Type of USE listed on Certificate	POD(s) or POA(s) (name or number from Table 1)	Twp		Rng	Sec	¼ ¼	Tax Lot	Gvt Lot or DLC	Acres (if applicable)	New Type of USE	POD(s)/ POA(s) to be used (from Table 1)		
2	N	26	E 7	NE NE	501		40.0	Suppl Irr	Well #2 & 3	POU	3	N	26	E 30	SW SE	511		28.6	Suppl Irr	Well #2 & 3
2	N	26	E 7	NW NE	501		24.8	Suppl Irr	Well #2 & 3	POU	3	N	26	E 30	SE SE	511		28.3	Suppl Irr	Well #2 & 3
2	N	26	E 7	NE SW	500		13.8	Suppl Irr	Well #2 & 3	POU	3	N	26	E 31	NE NE	511		31.7	Suppl Irr	Well #2 & 3
2	N	26	E 7	NW SW	500		4.1	Suppl Irr	Well #2 & 3	POU	3	N	26	E 31	NW NE	511		32.1	Suppl Irr	Well #2 & 3
2	N	26	E 7	SW SW	500		39.8	Suppl Irr	Well #2 & 3	POU	3	N	26	E 31	SW NE	511		29.8	Suppl Irr	Well #2 & 3
2	N	26	E 7	SE SW	500		28.3	Suppl Irr	Well #2 & 3	POU	3	N	26	E 31	SE NE	511		30.2	Suppl Irr	Well #2 & 3
2	N	26	E 8	NE NE	603		2.0	Suppl Irr	Well #2 & 3	POU	3	N	26	E 31	NE SE	511		2.5	Suppl Irr	Well #2 & 3
2	N	26	E 8	NW NE	603		2.0	Suppl Irr	Well #2 & 3	POU	3	N	26	E 31	NW SE	511		30.0	Suppl Irr	Well #2 & 3
2	N	26	E 8	SW NE	603		2.0	Suppl Irr	Well #2 & 3	POU	2	N	26	E 6	NE SW	400		30.0	Suppl Irr	Well #2 & 3
2	N	26	E 8	SE NE	603		2.0	Suppl Irr	Well #2 & 3	POU										
2	N	26	E 8	NE NW	603		2.0	Suppl Irr	Well #2 & 3	POU										
2	N	26	E 8	NW NW	603		2.0	Suppl Irr	Well #2 & 3	POU										
2	N	26	E 8	SW NW	603		2.0	Suppl Irr	Well #2 & 3	POU										
2	N	26	E 8	SE NW	603		2.0	Suppl Irr	Well #2 & 3	POU										
2	N	26	E 8	NE SE	603		2.0	Suppl Irr	Well #2 & 3	POU										
Sub-Total						168.8						Sub-Total						243.2		

T 12003

MAR 06 2015

CERTIFICATE # 61849

SALEM, OR

Authorized ("from" lands) as they appear BEFORE THE CHANGES									Proposed Changes (see "CODES" from previous page)	Proposed ("to" lands) AFTER THE CHANGES								
Twp	Rng	Sec	¼ ¼	Tax Lot	Gvt Lot or DLC	Acres (if applicable)	Type of USE listed on Certificate	POD(s) or POA(s) (name or number from Table 1)		Twp	Rng	Sec	¼ ¼	Tax Lot	Gvt Lot or DLC	Acres (if applicable)	New Type of USE	POD(s)/ POA(s) to be used (from Table 1)
2	N	26	E 8	NW SE	603	2.0	Suppl Irr	Well #2 & 3	POU	2	N	26	E 6	SW SW	400	24.0	Suppl Irr	Well #2 & 3
2	N	26	E 8	SW SE	603	2.0	Suppl Irr	Well #2 & 3	POU	2	N	26	E 6	SE SW	400	30.0	Suppl Irr	Well #2 & 3
2	N	26	E 8	SE SE	603	2.0	Suppl Irr	Well #2 & 3	POU	2	N	26	E 6	NE SE	400	27.5	Suppl Irr	Well #2 & 3
2	N	26	E 17	NE NE	603	2.0	Suppl Irr	Well #2 & 3	POU	2	N	26	E 6	NW SE	400	27.5	Suppl Irr	Well #2 & 3
2	N	26	E 17	NW NE	603	2.0	Suppl Irr	Well #2 & 3	POU	2	N	26	E 6	SW SE	400	27.5	Suppl Irr	Well #2 & 3
2	N	26	E 17	SW NE	603	2.0	Suppl Irr	Well #2 & 3	POU	2	N	26	E 6	SE SE	400	27.5	Suppl Irr	Well #2 & 3
2	N	26	E 17	SE NE	603	2.0	Suppl Irr	Well #2 & 3	POU	2	N	26	E 7	NE NE	501	28.0	Suppl Irr	Well #2 & 3
2	N	26	E 17	NE SW	603	0.5	Suppl Irr	Well #2 & 3	POU	2	N	26	E 7	NW NE	501	26.3	Suppl Irr	Well #2 & 3
2	N	26	E 17	SE SW	603	0.5	Suppl Irr	Well #2 & 3	POU	2	N	26	E 7	SW NE	501	4.1	Suppl Irr	Well #2 & 3
2	N	26	E 17	NE SE	603	1.9	Suppl Irr	Well #2 & 3	POU	2	N	26	E 7	SE NE	501	24.4	Suppl Irr	Well #2 & 3
2	N	26	E 17	NW SE	603	1.6	Suppl Irr	Well #2 & 3	POU	2	N	26	E 7	NE NW	501	16.2	Suppl Irr	Well #2 & 3
2	N	26	E 17	SW SE	603	1.6	Suppl Irr	Well #2 & 3	POU	2	N	26	E 7	NW NW	501	3.9	Suppl Irr	Well #2 & 3
2	N	26	E 17	SE SE	603	1.9	Suppl Irr	Well #2 & 3	POU	2	N	26	E 7	NE SE	501	6.8	Suppl Irr	Well #2 & 3
2	N	26	E 18	SW NE	900	32.0	Suppl Irr	Well #2 & 3	POU	2	N	26	E 18	SW NE	900	28.0	Suppl Irr	Well #2 & 3
2	N	26	E 18	NE NW	500	21.6	Suppl Irr	Well #2 & 3	POU	2	N	26	E 18	SE NE	900	2.3	Suppl Irr	Well #2 & 3
										2	N	26	E 18	NE NW	500	4.8	Suppl Irr	Well #2 & 3
Sub-Total						75.6				Sub-Total						308.8		

1 12003

MAR 06 2015

CERTIFICATE # 61849

Authorized ("from" lands) as they appear BEFORE THE CHANGES										Proposed ("to" lands) AFTER THE CHANGES									
Twp	Rng	Sec	¼ ¼	Tax Lot	Gvt Lot or DLC	Acres (if applicable)	Type of USE listed on Certificate	POD(s) or POA(s) (name or number from Table 1)	Proposed Changes (see "CODES" from previous page)	Twp	Rng	Sec	¼ ¼	Tax Lot	Gvt Lot or DLC	Acres (if applicable)	New Type of USE	POD(s)/ POA(s) to be used (from Table 1)	
2	N	26	E 18 NW	500		34.7	Suppl Irr	Well #2 & 3	POU	2	N	26	E 18 NW	500		4.3	Suppl Irr	Well #2 & 3	
2	N	26	E 18 SW	500		51.0	Suppl Irr	Well #2 & 3	POU	2	N	26	E 18 SE	500		8.0	Suppl Irr	Well #2 & 3	
2	N	26	E 18 SE	500		40.0	Suppl Irr	Well #2 & 3	POU	2	N	26	E 20 NW	603		4.5	Suppl Irr	Well #2 & 3	
2	N	26	E 18 NE	500		40.0	Suppl Irr	Well #2 & 3	POU							Total	568.8		
2	N	26	E 18 NW	500		8.4	Suppl Irr	Well #2 & 3	POU										
2	N	26	E 18 SW	500		6.9	Suppl Irr	Well #2 & 3	POU										
2	N	26	E 18 SE	500		37.7	Suppl Irr	Well #2 & 3	POU										
2	N	26	E 18 NW	500		30.5	Suppl Irr	Well #2 & 3	POU										
2	N	26	E 18 SW	500		32.0	Suppl Irr	Well #2 & 3	POU										
2	N	26	E 19 NW	500		25.9	Suppl Irr	Well #2 & 3	POU										
2	N	26	E 19 NE	500		3.5	Suppl Irr	Well #2 & 3	POU										
2	N	26	E 20 NE	603		2.0	Suppl Irr	Well #2 & 3	POU										
2	N	26	E 20 NW	603		2.0	Suppl Irr	Well #2 & 3	POU										
2	N	26	E 20 SW	603		2.0	Suppl Irr	Well #2 & 3	POU										
2	N	26	E 20 SE	603		2.0	Suppl Irr	Well #2 & 3	POU										
				Sub-Total		318.6													

T 12003

MAR 06 2015

CERTIFICATE # 61849

SALEM, OR

Authorized ("from" lands) as they appear BEFORE THE CHANGES									Proposed Changes (see "CODES" from previous page)	Proposed ("to" lands) AFTER THE CHANGES												
Twp	Rng	Sec	¼ ¼	Tax Lot	Gvt Lot or DLC	Acres (if applicable)	Type of USE listed on Certificate	POD(s) or POA(s) (name or number from Table 1)		Twp	Rng	Sec	¼ ¼	Tax Lot	Gvt Lot or DLC	Acres (if applicable)	New Type of USE	POD(s)/ POA(s) to be used (from Table 1)				
2	N	26	E	7	SW NW	500		6.3	Suppl Irr	Well #2 & 3	POU	2	N	26	E	18	SW NW	500		36.0	Suppl Irr	Well #2 & 3
2	N	26	E	7	SE NW	500		7.5	Suppl Irr	Well #2 & 3	POU	2	N	26	E	18	SE NW	500		20.0	Suppl Irr	Well #2 & 3
2	N	26	E	7	NE SW	500		7.7	Suppl Irr	Well #2 & 3	POU	2	N	26	E	18	NE SW	500		28.6	Suppl Irr	Well #2 & 3
2	N	26	E	7	NW SW	500		15.4	Suppl Irr	Well #2 & 3	POU	2	N	26	E	18	NW SW	500		16.9	Suppl Irr	Well #2 & 3
2	N	26	E	7	SW SW	500		10.5	Suppl Irr	Well #2 & 3	POU	2	N	26	E	18	SW SW	500		9.7	Suppl Irr	Well #2 & 3
2	N	26	E	7	SE SW	500		2.6	Suppl Irr	Well #2 & 3	POU	2	N	26	E	18	SE SW	500		28.0	Suppl Irr	Well #2 & 3
2	N	26	E	17	NW SW	603		11.1	Suppl Irr	Well #2 & 3	POU	2	N	26	E	18	NW SE	500		24.5	Suppl Irr	Well #2 & 3
2	N	26	E	17	SW SW	603		2.1	Suppl Irr	Well #2 & 3	POU	2	N	26	E	18	SW SE	500		22.4	Suppl Irr	Well #2 & 3
2	N	26	E	18	NW NE	900		32.0	Suppl Irr	Well #2 & 3	POU	2	N	26	E	19	NW NE	500		21.1	Suppl Irr	Well #2 & 3
2	N	26	E	18	NE NW	500		13.2	Suppl Irr	Well #2 & 3	POU	2	N	26	E	19	NE NW	500		6.3	Suppl Irr	Well #2 & 3
2	N	26	E	18	NW NW	500		12.5	Suppl Irr	Well #2 & 3	POU	2	N	26	E	20	NE SE	603		29.4	Suppl Irr	Well #2 & 3
2	N	26	E	18	SW SW	500		1.5	Suppl Irr	Well #2 & 3	POU	2	N	26	E	20	SW SE	603		24.3	Suppl Irr	Well #2 & 3
2	N	26	E	18	SE SW	500		1.1	Suppl Irr	Well #2 & 3	POU	2	N	26	E	20	SE SE	603		29.4	Suppl Irr	Well #2 & 3
						Sub-Total		123.5				2	N	26	E	30	NE NW	500		4.1	Suppl Irr	Well #2 & 3
																		Total		300.7		

RECEIVED BY OWRD

MAR 06 2015

Certificate # 61849

SALEM, OR


Authorized ("from" lands) as they appear BEFORE THE CHANGES										Proposed Changes (see "CODES" from previous page)	Proposed ("to" lands) AFTER THE CHANGES							
Twp	Rng	Sec	¼ ¼	Tax Lot	Gvt Lot or DLC	Acres (if applicable)	Type of USE listed on Certificate	POD(s) or POA(s) (name or number from Table 1)	Twp		Rng	Sec	¼ ¼	Tax Lot	Gvt Lot or DLC	Acres (if applicable)	New Type of USE	POD(s)/ POA(s) to be used (from Table 1)
2	N	26	E 19	NW NE	500		5.1	Suppl Irr	Well #1 & 3	POU								
2	N	26	E 19	NE NW	500		5.5	Suppl Irr	Well #1 & 3	POU								
2	N	26	E 19	SE SW	500		2.4	Suppl Irr	Well #1 & 3	POU								
2	N	26	E 19	SW SE	500		6.4	Suppl Irr	Well #1 & 3	POU								
2	N	26	E 19	SE SE	500		14.0	Suppl Irr	Well #1 & 3	POU								
2	N	26	E 20	NW NW	603		17.8	Suppl Irr	Well #1 & 3	POU								
2	N	26	E 20	SW NW	603		8.0	Suppl Irr	Well #1 & 3	POU								
2	N	26	E 30	NE NE	500		29.9	Suppl Irr	Well #1 & 3	POU								
2	N	26	E 30	NW NE	500		4.1	Suppl Irr	Well #1 & 3	POU								
2	N	26	E 30	NE NW	500		34.0	Suppl Irr	Well #1 & 3	POU								
2	N	26	E 30	NW NW	500		50.0	Suppl Irr	Well #1 & 3	POU								
					Sub-Total		177.2											
					TOTAL		300.7											

1.000

For Place of Use or Character of Use Changes

Are there other water right certificates, water use permits or ground water registrations associated with the "from" or the "to" lands? Yes No

If YES, list the certificate, water use permit, or ground water registration numbers: Cert. 68536 & 61848.

 Pursuant to ORS 540.510, any "layered" water use such as an irrigation right that is supplemental to a primary right proposed for transfer must be included in the transfer or be cancelled. Any change to a ground water registration must be filed separately in a ground water registration modification application.

For Substitution (ground water supplemental irrigation will be substituted for surface water primary irrigation)

Ground water supplemental Permit or Certificate # _____;
Surface water primary Certificate # _____.

SALEM, OR

MAR 06 2015

RECEIVED BY OWRD

For a change from Supplemental Irrigation Use to Primary Irrigation Use

Identify the primary certificate to be cancelled. Certificate # _____

For a change in point(s) of appropriation (well(s)) or additional point(s) of appropriation:

- Well log(s) are attached for each authorized and proposed well(s) that are clearly labeled and associated with the corresponding well(s) in Table 1 above and on the accompanying application map. (Tip: You may search for well logs on the Department's web page at: http://apps2.wrd.state.or.us/apps/gw/well_log/Default.aspx)

OR

- Describe the construction of the authorized and proposed well(s) in Table 3 for any wells that do not have a well log.

Table 3. Construction of Point(s) of Appropriation

Any well(s) in this listing must be clearly tied to corresponding well(s) described in Table 1 and shown on the accompanying application map. Failure to provide adequate information is likely to delay the processing of your transfer application. For proposed wells, we recommend that you consult a licensed well driller, geologist, or certified water right examiner for the proper information needed to complete the table.

Proposed or Authorized POA Name or Number	Is well already built? (Yes or No)	If an existing well, OWRD Well ID Tag No. L-___	Total well depth	Casing Diameter	Casing Intervals (feet)	Seal depth(s) (intervals)	Perforated or screened intervals (in feet)	Static water level of completed well (in feet)	Source aquifer (sand, gravel, basalt, etc.)	Well - specific rate (cfs or gpm). If less than full rate of water right
N/A										