



State of Oregon
Water Resources Department
 725 Summer Street NE, Suite A
 Salem, Oregon 97301-1266
 (503) 986-0900

Application for Water Right Temporary or Drought Temporary Transfer Part 1 of 5 – Minimum Requirements Checklist

This temporary transfer application will be returned if Parts 1 through 5 and all required attachments are not completed and included.
 For questions, please call (503) 986-0900, and ask for Transfer Section.

RECEIVED BY OWRD

FOR ALL TEMPORARY TRANSFER APPLICATIONS

MAR 26 2015

Check all items included with this application. (N/A = Not Applicable)

SALEM, OR

- Part 1 – Completed Minimum Requirements Checklist.
- Part 2 – Completed Temporary Transfer Application Map Checklist.
- Part 3 – Application Fee, payable by check to the Oregon Water Resources Department, and completed Fee Worksheet, page 3. Try the new online fee calculator at: http://apps.wrd.state.or.us/apps/misc/wrd_fee_calculator. If you have questions, call Customer Service at (503) 986-0801.
- Part 4 – Completed Applicant Information and Signature. —
- Part 5 – Information about Transferred Water Rights: **How many water rights are to be transferred? 3 List them here: Umatilla Decrees Vol. 3 Page 239, (B.F. McCullough) & Vol. 15 Page 432, (Frank Correa Sr.), Vol. 3 Page 239, (Mandenhall), & Vol. 3 Page 127, (Fred Andrews).**

Please include a separate Part 5 for each water right. (See instructions on page 6)

- N/A For standard Temporary Transfer (one to five years) **Begin Year March 1, 2015 End Year – November 1, 2015.**
- N/A Temporary Drought Transfer (Only in counties where the Governor has declared drought)

Attachments:

- Completed Temporary Transfer Application Map. —
- Completed Evidence of Use Affidavit and supporting documentation. —
- Current recorded deed for the land **from** which the authorized place of use is temporarily being — moved.
- N/A Affidavit(s) of Consent from Landowner(s) (if the applicant does not own the land the water right is on.)
- N/A Supplemental Form D – For water rights served by or issued in the name of a district. Complete – when the temporary transfer applicant is not the district.
- N/A Land Use Information Form with approval and signature (or signed land use form receipt stub). Not required if water is to be diverted, conveyed, and/or used only on federal lands or if **all** of the following apply: a) a change in place of use only, b) no structural changes, c) the use of water is for irrigation only, and d) the use is located within an irrigation district or an exclusive farm use zone.
- N/A Water Well Report/Well Log for changes in point(s) of appropriation (well(s)) or additional point(s) of appropriation (if necessary to convey water to the proposed place of use).

(For Staff Use Only)
WE ARE RETURNING YOUR APPLICATION FOR THE FOLLOWING REASON(S):
 ___ Application fee not enclosed/insufficient ___ Map not included or incomplete
 ___ Land Use Form not enclosed or incomplete
 ___ Additional signature(s) required ___ Part ___ is incomplete
 Other/Explanation _____
 Staff: _____ 503-986-0 _____ Date: ___ / ___ / ___

Part 2 of 5 – Temporary Transfer Application Map Checklist

Your temporary transfer application will be returned if any of the map requirements listed below are not met.

Please be sure that the temporary transfer application map you submit includes all the required items and matches the existing water right map. Check all boxes that apply.

- N/A If **more than three** water rights are involved, separate maps are needed for each water right.
- Permanent quality printed with dark ink on good quality paper. ~
- The size of the map can be 8½ x 11 inches, 8½ x 14 inches, 11 x 17 inches, or up to 30 x 30 inches. For 30 x 30 inch maps, one extra copy is required.
- A north arrow, a legend, and scale.~
- The scale of the map must be: 1 inch = 400 feet, 1 inch = 1,320 feet, the scale of the Final—Proof/Claim of Beneficial Use Map (the map used when the permit was certificated), the scale of the county assessor map if the scale is not smaller than 1 inch = 1,320 feet, or a scale that has been pre-approved by the Department.
- Township, Range, Section, ¼ ¼, DLC, Government Lot, and other recognized public land —survey lines.
- Tax lot boundaries (property lines) are required. Tax lot numbers are recommended.~
- Major physical features including rivers and creeks showing direction of flow, lakes and —reservoirs, roads, and railroads.
- Major water delivery system features from the point(s) of diversion/appropriation such as —main pipelines, canals, and ditches.
- Existing place of use that includes separate hachuring for each water right, priority date, and —use including number of acres in each quarter-quarter section, government lot, or in each quarter-quarter section as projected within government lots, donation land claims, or other recognized public land survey subdivisions. If less than the entirety of the water right is being changed, a separate hachuring is needed for lands left unchanged.
- N/A Proposed temporary place of use that includes separate hachuring for each water right, —priority date, and use including number of acres in each quarter-quarter section, government lot, or in each quarter-quarter section as projected within government lots, donation land claims, or other recognized public land survey subdivisions.
- Existing point(s) of diversion or well(s) with distance and bearing or coordinates from a —recognized survey corner. This information can be found in your water right certificate or permit.
- N/A If you are proposing a change in point(s) of diversion or well(s) to convey water to the new temporary place of use, show the proposed location and label it clearly with distance and bearing or coordinates. If GPS coordinates are used, latitude-longitude coordinates may be expressed as either degrees-minutes-seconds with at least one digit after the decimal (example – 42°32'15.5") or degrees-decimal with five or more digits after the decimal (example – 42.53764°).

RECEIVED BY OWRD

T 12017

MAR 26 2015

Part 4 of 5 – Applicant Information and Signature

Applicant Information

APPLICANT/BUSINESS NAME David Correa		PHONE NO. (541) 376-8183	ADDITIONAL CONTACT NO. (541) 379-5675 cell
ADDRESS 31777 Andrews Road			FAX NO.
CITY Echo	STATE OR.	ZIP 97826	E-MAIL
BY PROVIDING AN E-MAIL ADDRESS, CONSENT IS GIVEN TO RECEIVE ALL CORRESPONDENCE FROM THE DEPARTMENT ELECTRONICALLY. COPIES OF THE FINAL ORDER DOCUMENTS WILL ALSO BE MAILED.			

Agent Information – The agent is authorized to represent the applicant in all matters relating to this application.


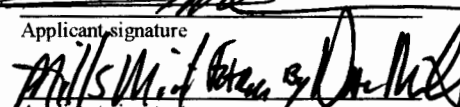

AGENT/BUSINESS NAME William I. Porfily		PHONE NO. (541) 449-1327	ADDITIONAL CONTACT NO. (541) 561-7259 cell.
ADDRESS P.O. Box 643			FAX NO. (541) 449-1327
CITY Stanfield	STATE OR.	ZIP 97875	E-MAIL wporfily@gmail.com
BY PROVIDING AN E-MAIL ADDRESS, CONSENT IS GIVEN TO RECEIVE ALL CORRESPONDENCE FROM THE DEPARTMENT ELECTRONICALLY. COPIES OF THE FINAL ORDER DOCUMENTS WILL ALSO BE MAILED.			

Explain in your own words what you propose to accomplish with this transfer application; and why I propose to

If you need additional space, continue on a separate piece of paper and attach to the application as "Attachment 1".

Check this box if this project is fully or partially funded by the American Recovery and Reinvestment Act. (Federal stimulus dollars)

I (we) affirm that the information contained in this application is true and accurate.

 Applicant signature	David Correa an Owner Print Name (and Title if applicable)	3-24-15 Date
 Applicant signature	Dan Mills An Owner Print Name (and Title if applicable)	5/21/15 Date
 Applicant signature	Danny Baremore Print Name (and Title if applicable)	7-20-15 Date

RECEIVED BY OWRD
MAR 26 2015

SALEM, OR

Is the applicant the sole owner of the land on which the water right, or portion thereof, proposed for transfer is located? Yes & No. **Two of three of the right involved in this Transfer are owned by third parties and they have signed the application**


If NO, include signatures of all landowners (and mailing and/or e-mail addresses if different than the applicant's) or attach affidavits of consent (and mailing and/or e-mail addresses) from all landowners or individuals/entities to which the water right(s) has been conveyed.

Check here if any of the water rights proposed for transfer are or will be located within or served by an irrigation or other water district. (Tip: Complete and attach Supplemental Form D.)

DISTRICT NAME Westland Irrigation District	ADDRESS P.O. Box 944	
CITY Hermiston	STATE OR.	ZIP 97838

Check here if water for any of the rights supplied under a water service agreement or other contract for stored water with a federal agency or other entity.

ENTITY NAME U.S. Bureau of Reclamation, Pacific N.W. Region	ADDRESS 1150 N. Curtis Rd.	
CITY Boise	STATE Idaho	ZIP 83706-1234



To meet State Land Use Consistency Requirements, you must list all local governments (each county, city, municipal corporation, or tribal government) within whose jurisdiction water will be diverted, conveyed or used.

ENTITY NAME Umatilla County	ADDRESS 216 S.E. 4th	
CITY Pendleton	STATE OR.	ZIP 97801

ENTITY NAME	ADDRESS	
CITY	STATE	ZIP

RECEIVED BY OWRD

MAR 26 2015

SALEM, OR

Part 5 of 5 – Water Right Information

Please use a separate Part 5 for each water right being changed. See instructions on page 6, to copy and paste additional Part 5s, or to add additional rows to tables within the form.

Description of Water Delivery System Certificate: Volume 3 Page 239

System capacity: **3.3** cubic feet per second (cfs) **OR**
 _____ gallons per minute (gpm)

Describe the current water delivery system or the system that was in place at some time within the last five years. Include information on the pumps, canals, pipelines and sprinklers used to divert, convey and apply the water at the authorized place of use. **The 2.7 acres in T. 3N, R.29 E.W.M. in the NE NE of Sec. 6 and the 4.4 acres in T. 3N., R. 29 E.W.M. in the SE NE of Sec. 6 have been irrigated under temporary transfer T-11022 for the last 5 years and were served through Westland Irr. Dist. Headgate #8B . The 17.8 acres received water from the Westland Irr. Dist. Main canal head gate # 3, (Pioneer – Courtney head gate), about 1 mile from the Westland Irr. Dist. Point of diversion from the Umatilla River.**

Table 1. Location of Authorized and Proposed Point(s) of Diversion (POD) or Appropriation (POA)

(Note: If the POD/POA name is not specified on the certificate, assign it a name or number here.)

POD/POA Name or Number	Is this POD/POA Authorized on the Certificate or is it Proposed?	If POA, OWRD Well Log ID# (or Well ID Tag # L-___)	Twp	Rng	Sec	¼ ¼	Tax Lot, DLC or Gov't Lot	Measured Distances (from a recognized survey corner)
W.I.D. Div.	<input checked="" type="checkbox"/> Authorized <input type="checkbox"/> Proposed	N/A	3 N	29 E	21	SW NE		N.76°45'56"E. 2913.19' from W. ¼ Cor. Sec. 21
	<input type="checkbox"/> Authorized <input type="checkbox"/> Proposed							

Check all type(s) of temporary change(s) proposed below (change "CODES" are provided in parentheses):

- | | |
|---|---|
| <input checked="" type="checkbox"/> Place of Use (POU) | <input type="checkbox"/> Appropriation/Well (POA) |
| <input type="checkbox"/> Point of Diversion (POD) | <input type="checkbox"/> Additional Point of Appropriation (APOA) |
| <input type="checkbox"/> Additional Point of Diversion (APOD) | |

Will all of the proposed changes affect the entire water right?

- Yes Complete only the Proposed ("to" lands) section of Table 2 on the next page. Use the "CODES" listed above to describe the proposed changes.
- No Complete all of Table 2 to describe the portion of the water right to be changed.

RECEIVED BY OWRD

MAR 26 2015

SALEM, OR

T 12017

Please use and attach additional pages of Table 2 as needed.
See page 6 for instructions.

Do you have questions about how to fill-out the tables?
Contact the Department at 503-986-0900 and ask for Transfer Staff.

Table 2. Description of Temporary Changes to Water Right Certificate # Adjudicated, Non cert. right: Umatilla River Decree Vol. 3 p. 239
List only the part of the right that will be changed. For the acreage in each ¼ ¼, list the change proposed. If more than one change, specify the acreage associated with each change. If more than one POD/POA, specify the acreage associated with each POD/POA.

AUTHORIZED (the "from" or "off" lands) The listing that appears on the certificate BEFORE PROPOSED CHANGES List only that part or portion of the water right that will be changed.										Proposed Changes (see "CODES" from previous page)	PROPOSED (the "to" or "on" lands) The listing as it would appear AFTER PROPOSED CHANGES are made.										
Twp	Rng	Sec	¼ ¼	Tax Lot	Gvt Lot or DLC	Acres	Type of USE listed on Certificate	POD(s) or POA(s) (name or number from Table 1)	Priority Date		Twp	Rng	Sec	¼ ¼	Tax Lot	Gvt Lot or DLC	Acres	New Type of USE	POD(s)/ POA(s) to be used (from Table 1)	Priority Date	
B. F. McCullough & Frank Correa Sr.*- Correa																					
3	N	29	E 8	NE SW	2601		6.2	Umatilla River	1/9/1900	POU	3	N	28	E 12	SE SE	4000		22.8		1/9/1900	
3	N	29	E 8	SE SW	2601		8.0	Umatilla River	1/9/1900	POU	3	N	29	E 8	NW SE	2601		0.1		1/9/1900	
3	N	29	E 8	NW SE	2601		7.4	Umatilla River	1/9/1900	POU	3	N	29	E 8	SW SE	2601		0.2		1/9/1900	
3	N	29	E 8	SW SE	2601		1.5	Umatilla River	1/9/1900	POU	*3	N	28	E 12	SE SE	4000		*4.4		1/9/1900	
*3	N	29	E 8	NW SE	2601		*1.3	Umatilla River	1/9/1900	POU							SubT otal	27.5			
*3	N	29	E 8	SW SE	2601		*3.1	Umatilla River	1/9/1900	POU											
							SubT otal	27.5													
J. A. Mandenhall- Baremore																					
3	N	29	E 6	NE NE	200		2.7	Umatilla River	1/9/1900												
3	N	29	E 6	SE NE	800		4.4	Umatilla River	1/9/1900	POU	3	N	28	E 12	NE SE	4000		22.2		1/9/1900	
3	N	29	E 6	NW NE	100		15.1	Umatilla River	1/9/1900												
							SubT otal	22.2										SubT otal	22.2		
TOTAL ACRES							45.3	TOTAL ACRES							45.3						

RECEIVED BY OWRL

MAR 26 2015

SALEM, OR

Additional remarks: Some of the irrigated acres described above have appurtenant supplemental water rights for irrigation described in Permit 7400 and Certificate 40931. No supplemental water under Permit 7400 and Certificate 40931 will be transferred for use on the “to” lands, and no supplemental water will be used on the “from” land during the 5 year period for which we seek a temporary change in the proposed place of use. Please see ORS 540.523; OAR 690-380-8020.

RECEIVED BY OWRD

MAR 26 2015

SALEM, OR

For Place of Use Changes

Are there other water right certificates, water use permits or ground water registrations associated with the “from” or the “to” lands? Yes No

If YES, list the certificate, water use permit, or ground water registration numbers: _____



Pursuant to ORS 540.525, any “layered” water use such as an irrigation right that is supplemental to a primary right proposed for temporary transfer can be included in the transfer or remain unused on the authorized place of use. If the primary water right does not revert soon enough to allow use of the supplemental right within five years, the supplemental right shall become subject to cancellation for nonuse under ORS 540-610.

For a change in point(s) of appropriation (well(s)) or additional point(s) of appropriation if necessary to convey the water to the new temporary place of use:

Well log(s) are attached for each authorized and proposed well(s) that are clearly labeled and associated with the corresponding well(s) in Table 1 above and on the accompanying application map. (Tip: You may search for well logs on the Department’s web page at: http://apps.wrd.state.or.us/apps/gw/well_log/Default.aspx)

AND/OR

Describe the construction of the authorized and proposed well(s) in Table 3 for any wells that do not have a well log. For *proposed wells not yet constructed or built*, provide “a best estimate” for each requested information element in the table. The Department recommends you consult a licensed well driller, geologist, or certified water right examiner to assist with assembling the information necessary to complete Table 3.

Table 3. Construction of Point(s) of Appropriation

Any well(s) in this listing must be clearly tied to corresponding well(s) described in Table 1 and shown on the accompanying application map. Failure to provide the information will delay the processing of your transfer application until it is received. The information is necessary for the department to assess whether the proposed well(s) will access the same source aquifer as the authorized point(s) of appropriation (POA). The Department is prohibited by law from approving POA changes that do not access the same source aquifer.

Proposed or Authorized POA Name or Number	Is well already built? (Yes or No)	If an existing well, OWRD Well ID Tag No. L-___	Total well depth	Casing Diameter	Casing Intervals (feet)	Seal depth(s) (intervals)	Perforated or screened intervals (in feet)	Static water level of completed well (in feet)	Source aquifer (sand, gravel, basalt, etc.)	Well - specific rate (cfs or gpm). If less than full rate of water right
N/A										

RECEIVED BY OWRD

Part 5 of 5 – Water Right Information

Please use a separate Part 5 for each water right being changed. See instructions on page 6, to copy and paste additional Part 5s, or to add additional rows to tables within the form.

Certificate _____ Volume 3 Page 127 _____

Description of Water Delivery System

System capacity: **3.3** cubic feet per second (cfs) **OR**
 _____ gallons per minute (gpm)

Describe the current water delivery system or the system that was in place at some time within the last five years. Include information on the pumps, canals, pipelines and sprinklers used to divert, convey and apply the water at the authorized place of use. **The authorized place of use was flood irrigated within a 3 irrigator Allen Ditch rotation system from the Allen Ditch. The Allen Ditch, 8 ft. wide x 3 ft. deep, diverts water from the Westland Irrigation District's Westland Canal at # 2 head gate. The Allen Ditch delivers water approximately 2.5 miles from this head gate to the Danny Mills parcel. The Danny Mills parcel is irrigated by two center pivots. The corners around the pivots are flood irrigated.**

Table 1. Location of Authorized and Proposed Point(s) of Diversion (POD) or Appropriation (POA)

Note: If the POD/POA name is not specified on the certificate, assign it a name or number here.)

POD/POA Name or Number	Is this POD/POA Authorized on the Certificate or is it Proposed?	If POA, OWRD Well Log ID# (or Well ID Tag # L-___)	Twp	Rng	Sec	¼ ¼	Tax Lot, DLC or Gov't Lot	Measured Distances (from a recognized survey corner)
W.I.D. Div.	<input checked="" type="checkbox"/> Authorized <input type="checkbox"/> Proposed	N/A	3 N	29 E	21	SW NE		N.76°45'56" E. 2913.19' from W. ¼ Cor. Sec. 21
	<input type="checkbox"/> Authorized <input type="checkbox"/> Proposed							

Check all type(s) of temporary change(s) due to drought proposed below (change "CODES" are provided in parentheses): N/A

- | | |
|--|---|
| <input checked="" type="checkbox"/> Place of Use (POU) | <input type="checkbox"/> Point of Appropriation/Well (POA) |
| <input type="checkbox"/> Character of Use (USE) | <input type="checkbox"/> Additional Point of Appropriation (APOA) |
| <input type="checkbox"/> Point of Diversion (POD) | <input type="checkbox"/> Additional Point of Diversion (APOD) |

Will all of the proposed changes affect the entire water right?

- Yes Complete only the Proposed ("to" lands) section of Table 2 on the next page. Use the "CODES" listed above to describe the proposed changes.
- No Complete all of Table 2 to describe the portion of the water right to be changed.

RECEIVED BY OWRD

Please use and attach additional pages of Table 2 as needed.
See page 6 for instructions.

Do you have questions about how to fill-out the tables?
Contact the Department at 503-986-0900 and ask for Transfer Staff.

Table 2. Description of Temporary Changes to Water Right Certificate # Adjudicated, Non cert. right: Umatilla River Decree Vol. 3 p. 239

List only the part of the right that will be changed. For the acreage in each ¼ ¼, list the change proposed. If more than one change, specify the acreage associated with each change. If more than one POD/POA, specify the acreage associated with each POD/POA.

AUTHORIZED (the "from" or "off" lands) The listing that appears on the certificate BEFORE PROPOSED CHANGES List only that part or portion of the water right that will be changed.										Proposed Changes (see "CODES" from previous page)	PROPOSED (the "to" or "on" lands) The listing as it would appear AFTER PROPOSED CHANGES are made.									
Twp	Rng	Sec	¼ ¼	Tax Lot	Gvt Lot or DLC	Acres	Type of USE listed on Certificate	POD(s) or POA(s) (name or number from Table 1)	Priority Date		Twp	Rng	Sec	¼ ¼	Tax Lot	Gvt Lot or DLC	Acres	New Type of USE	POD(s)/ POA(s) to be used (from Table 1)	Priority Date
Danny L. Mills																				
3	N	29	E 7	NE SE	2300	6.5	Umatilla River		12/31/ 1870	POU	3	N	28	E 12	NE SE	4000	8.2		12/31/18 70	
3	N	29	E 7	NE SE	2300	5.5	Umatilla River		12/31/ 1870		3	N	28	E 12	NE SE	4000	3.8		12/31/18 70	
TOTAL ACRES						12.0							TOTAL ACRES						12.0	

Additional remarks: _____.

RECEIVED BY OWRD


MAR 26 2015

SALEM, OR

For Place of Use Changes

Are there other water right certificates, water use permits or ground water registrations associated with the “from” or the “to” lands? Yes No

If YES, list the certificate, water use permit, or ground water registration numbers: _____



Pursuant to ORS 540.525, any “layered” water use such as an irrigation right that is supplemental to a primary right proposed for temporary transfer can be included in the transfer or remain unused on the authorized place of use. If the primary water right does not revert soon enough to allow use of the supplemental right within five years, the supplemental right shall become subject to cancellation for nonuse under ORS 540-610.

For a change in point(s) of appropriation (well(s)) or additional point(s) of appropriation if necessary to convey the water to the new temporary place of use:

- Well log(s) are attached for each authorized and proposed well(s) that are clearly labeled and associated with the corresponding well(s) in Table 1 above and on the accompanying application map. (Tip: You may search for well logs on the Department’s web page at: http://apps.wrd.state.or.us/apps/gw/well_log/Default.aspx)

AND/OR

- Describe the construction of the authorized and proposed well(s) in Table 3 for any wells that do not have a well log. For *proposed wells not yet constructed or built*, provide “a best estimate” for each requested information element in the table. The Department recommends you consult a licensed well driller, geologist, or certified water right examiner to assist with assembling the information necessary to complete Table 3.

Table 3. Construction of Point(s) of Appropriation

Any well(s) in this listing must be clearly tied to corresponding well(s) described in Table 1 and shown on the accompanying application map. Failure to provide the information will delay the processing of your transfer application until it is received. The information is necessary for the department to assess whether the proposed well(s) will access the same source aquifer as the authorized point(s) of appropriation (POA). The Department is prohibited by law from approving POA changes that do not access the same source aquifer.

Proposed or Authorized POA Name or Number	Is well already built? (Yes or No)	If an existing well, OWRD Well ID Tag No. L-___	Total well depth	Casing Diameter	Casing Intervals (feet)	Seal depth(s) (intervals)	Perforated or screened intervals (in feet)	Static water level of completed well (in feet)	Source aquifer (sand, gravel, basalt, etc.)	Well - specific rate (cfs or gpm). If less than full rate of water right
N/A										
								RECEIVED BY OWRD		
								MAR 26 2015		
								SALEM, OR		

1 12017