



State of Oregon
 Water Resources Department
 725 Summer Street NE, Suite A
 Salem, Oregon 97301-1266
 (503) 986-0900

Application for District Instream Lease

Part 1 of 4 – Minimum Requirements Checklist

This Application to be used for water rights in the name of or conveyed by an Irrigation District (or similar organization) Complete Parts 1 through 4 and any required attachments	OWRD #	
	District #	

Check all items included with this application. (N/A = Not Applicable)

Yes N/A **Pooled Lease**-a lease with more than one Lessor (Landowner/water right interest holder)

Fee in the amount of:

<input checked="" type="checkbox"/> \$450.00 for a lease involving four or more landowners or four or more water rights	Or <input type="checkbox"/> \$300.00 for all other leases
<input type="checkbox"/> Check enclosed or	
<input checked="" type="checkbox"/> Fee Charged to customer account <u>Deschutes River Conservancy</u>	

Part 1 – Completed Minimum Requirements Checklist

Part 2 – Completed District and Other Party Signature Page

Part 3 – Completed Place of Use and Lessor Signature Page
 (Include a separate Part 3 for each Lessor.)

Part 4 – Completed Water Right and Instream Use Information
 (Include a separate Part 4 for each Water Right.)

How many Water Rights are included in the lease application? 3 (# of rights)

List each water right to be leased instream here: 74146, 74147, 76106 (now 74146)

Yes N/A **Other water rights**, if any, appurtenant to the lands involved in the lease application and not proposed to be leased instream.

List those other water rights here: _____

Yes No **Conservation Reserve Enhancement Program CREP** – Are some or all of the lands to be leased part of CREP or another Federal program (list here: _____)?

Required Attachments:

Yes N/A **Instream lease application map(s)**. More than one QQ and property may be included on each map. A map is **not** required if an entire right is being leased or if the right is for use of municipal or quasi-municipal water use. The map should include the following:

- A north arrow and map scale (no smaller than 1" = 1320').
- Label township, range, section and quarter-quarter (QQ).
- If an irrigation right, the numbers of acres to be leased in each quarter-quarter identify and hachure/shade to differentiate between the acreage being leased and any remaining. If the place of use has more than one priority date, source stream, and/or point of diversion you **must identify each with separate hachuring or shading** and label.
- Tax lot lines and numbers must be included on the map and should clearly identify the property(s) involved.

Yes N/A **If the Lessor(s) is not the deeded land owner**, include one of the following:

- A notarized statement from the land owner consenting to the lease and a copy of the recorded deed; or
- A water right conveyance agreement and a copy of the recorded deed for the landowner at the time the water right was conveyed; or
- Other documentation.


Yes N/A **If the right has not been used in the last five years**; provide supporting documentation indicating why a right (or portion thereof) is **not** subject to forfeiture.

Part 2 of 4 – District and other party Signature

Term of the Lease: The lease is requested to begin in: month <u>April</u> year <u>2015</u> and end: month <u>October</u> year <u>2015</u> .	
Public use: Check the public use(s) this lease will serve (as defined by ORS 537.332): <input checked="" type="checkbox"/> Conservation, maintenance and enhancement of aquatic, fish and wildlife, fish and wildlife habitat and any other ecological values. <input checked="" type="checkbox"/> Recreation <input checked="" type="checkbox"/> Pollution abatement <input type="checkbox"/> Navigation	Termination provision (for multiyear leases): The parties to the lease request (choose one): <input type="checkbox"/> a. The option of terminating the lease prior to expiration of the full term with written notice to the Department by the Lessor(s) and/or Lessee. <input type="checkbox"/> b. The option of terminating the lease prior to expiration of the full term, with consent by all parties to the lease. <input checked="" type="checkbox"/> c. The parties would not like to include a Termination Provision. (See instructions for limitations to this provision)
Additive/Replacing Relationship to other instream water rights: Instream leases are generally additive to other existing instream water rights created as a result of instream leases and transfers and/or allocations of conserved water. Since instream leases are also generally senior to other instream rights created through a state agency process or conversion of minimum flows, they generally replace a portion of these junior instream rights. If you would like this lease to relate to other instream water rights differently than described above, please check this box. <input type="checkbox"/> And attach an explanation of your intent.	
Precedent: If a right which has been leased is later proposed to be leased again or later transferred or become part of an allocation of conserved water project, a new injury review shall be required. An instream lease shall not set a precedent on a future transaction.	
Validity of the rights to be leased: <input checked="" type="checkbox"/> The water right(s) to be leased have been used under the terms and conditions of the right(s) during the last five years or have been leased instream; or <input type="checkbox"/> The water right(s) have not been used for the last five years according to the terms and conditions of the rights. However, the water right(s) is not subject to forfeiture under ORS 540.610(2). Documentation describing why the water right is not subject to forfeiture has been provided.	

SIGNATURES

The undersigned declare that the information contained in this application is true and accurate.


 _____ Date: 3.12.2015
 Signature of Co-Lessor

Printed name (and title): Kenneth B. Rieck, District Manager
 Business/Organization name: Tumalo Irrigation District
 Mailing Address (with state and zip): 64697 Cook Ave, Bend, OR 97701
 Phone number (include area code): 541-382-3053 **E-mail address: april@tumalo.org

_____ Date: _____
 Signature of Co-Lessor
 Printed name (and title): _____
 Business/organization name: _____
 Mailing Address (with state and zip): _____
 Phone number (include area code): _____ **E-mail address: _____

See next page for additional signatures.

Genevieve Hubert

Signature of Lessee

Date: 3/24/2015

Printed name (and title): Genevieve Hubert, Program Manager

Business/organization name: Deschutes River Conservancy

Mailing Address (with state and zip): 700 Nw Hill St #1, Bend, OR 97701

Phone number (include area code): 541.382.4077 xt 16 **E-mail address: gen@deschutesriver.org

**** BY PROVIDING AN E-MAIL ADDRESS, CONSENT IS GIVEN TO RECEIVE ALL CORRESPONDENCE FROM THE DEPARTMENT ELECTRONICALLY. COPIES OF THE FINAL ORDER DOCUMENTS WILL ALSO BE MAILED TO THE LESSOR**

Tumalo Irrigation District Pooled Lease 2015

Landowner	Lease #	Total Ac	Use	Acres by Certificate/Priority							Last Leased
				74146 8/5/1900	74146 9/1/1900	74146 5/27/1907	74146 6/1/1907	74146 10/29/1913	76106 12/8/1961	83571 1900/07	
Judith K Adams	15.01	3.00	IRR		1					2	L1045
Edwin Bishop	15.02	7.00	IRR					7			L1155
Eric Coats	15.03	87.10	IRR						87.1		L1155
Laurel Ann Crum	15.04	5.00	IRR	5							L1155
Barbara Dodd	15.05	4.50	IRR					4.5			L1045
Steven Goebel	15.06	9.10	IRR		9.1						L1155
Bruce LaVeau	15.07	10.00	IRR			10					L1155
Peter & Jacqueline McCook	15.08	3.00	IRR	1						2	L1155
Mark Murzin & Krista Knoernschild	15.09	5.00	IRR					5			L1407
Wendy Krebs Mellor	15.10	9.80	IRR					9.8			L1155
Del W. Everson	15.11	5.20	IRR		5.2						N/A
Richard & Judy Rotondi	15.12	3.00	IRR	3							L1155
Jerry Curl, President C.L.R. Inc.	15.13	40.20	IRR			3.4		36.8			L1407
John Regan & Brooke Collins	15.14	23.11	IRR					23.11			L1155
Jeffrey & Susan Rola	15.15	18.80	IRR		8.8				10		L1155
Wesley J. Miller & Vonda Jiles	15.16	10.00	IRR		7.7			5		5	L1155
Evan D. Moran	15.17	7.70	IRR		31						N/A
Marion, John & Mark Shepard & Jeannie Legum	15.18	35.00	IRR					4			L1407 (9.39 ac of 74146)
Robert and Susan Ellis	15.19	19.70	IRR				19.7				L1223
		0.00									
Total		306.21		5	66.8	3.4	29.7	95.21	106.1	0	
			Total IRR	5	66.8	3.4	29.7	95.21	106.1	0	0
			C74146 Plus C74106	0	172.9	0	0	0	0	0	0
			Total IND	0	0	0	0	0	0	0	0
			Total Pond	0	0	0	0	0	0	0	0
			Certificate:	74146	74146	74146	74146	74147	76106	83571	

76106 is now cancelled and has become 88894
 The live flow is now on C74146
 C74146 is a "living certificate"
 this water leases with Sept 1900 priority

Part 4 of 4 – Water Right and Instream Use Information

Use a separate Part 4 for each water right to be leased instream

Table 2

Use Table 2 to illustrate the totals for the water right proposed to be leased instream (based on Part 3 of 4) Water Right #74146

Total rate and volume by priority date, POD, use and acreage as appropriate considering the right to be leased. If not enough room below, you may add rows (see instructions) or create a spreadsheet (matching Table 2 and clearly labeled) and attach.

(cfs = cubic feet per second and af = acre-feet)

Priority Date	POD #	Use	Acre	Other Information (such as conditions/limitations on the right)	Rate (cfs)	Volume (af)
8/5/1900	1P	IRR	5.00		0.071	9.00
9/1/1900	1P	IRR	66.8		0.954	120.24
5/27/1907	1P	IRR	3.40		0.049	6.12
6/1/1907	1P	IRR	29.70		0.424	53.46

Total af from storage, if applicable: AF or N/A

If the POD is not described on the certificate or, if there is more than one POD listed on the certificate, then the specific POD must be described:

Table 3

Instream Use created by the lease River Basin: Deschutes **River/Stream Name:** Tumalo Creek, tributary to Deschutes River

Proposed Instream Reach: A reach typically begins at the POD and ends at the mouth of the source stream: From the POD 1P to Mouth of the Deschutes River **Or Proposed Instream Point:** Instream use protected at the POD

OR Please check this box if you are not sure of the proposed reach and want water to be protected within a reach below the POD, if possible. If no reach is identified or the above box is not checked, and there is only one POD listed on the water right, the lease may be processed to be protected at the POD.)

Instream Portion: May not exceed the maximum rate/volume for the right (identified in Table 2)

Use the table 3 to illustrate the instream rate, volume and instream period by priority date, POD, Use and acreage, as appropriate. If not enough room below, you may add rows (see instructions) or create a spreadsheet (clearly labeled and matching the below portion of Table 3) and attach.

Priority date	POD #	Use	Acre	Proposed Instream Period	Instream Rate (cfs)	Total instream volume (af)
8/5/1900	1P	IRR	5.00	4/15/2015-10/15/2015	0.025	9.00
9/1/1900	1P	IRR	66.8	4/15/2015-10/15/2015	0.330	120.24
5/27/1907	1P	IRR	3.40	4/15/2015-10/15/2015	0.017	6.12
6/1/1907	1P	IRR	29.70	4/15/2015-10/15/2015	0.147	53.46

OR Please check this box if you are not sure of the proposed rate, volume and instream period. As part of its review process, the Department will identify the appropriate instream rate, volume and period considering the water right(s) being leased and instream benefits.

Yes N/A **Conditions to avoid enlargement or injury to other water rights, if any, or other limitations:** list here

Protected from 4/15/2015-10/15/2015

Note: The Department may identify additional conditions to prevent injury and/or enlargement.

Any additional information about the proposed instream use: n/a

This table will calculate flow rate factors and duty for Tumalo Irrigation District Instream Leases

Primary Irrigation

TID CERT 74146 (assuming can divert full rate and duty allowed by certificate)

Source = Tumalo Creek

Enter Total Number of Acres to be Leased Instream Here by Priority	↓	acres instream
August 5, 1900		5.00
September, 1900		66.80
April 28, 1905		0.00
May 27, 1907		3.40
June 1, 1907		29.70
total acres		104.90

Information highlighted with purple font is to be entered on to the Instream Lease Application Form			
Rate (CFS) associated with leased rights for Section 1.5 of the Lease Application Form			
Enter Rates and	Rate/acre (CFS)	Max Rate (CFS)	Duty/acre (AF)
August 5, 1900	0.0143	0.071	1.8
September, 1900	0.0143	0.954	1.8
April 28, 1905	0.0140	0.000	1.8
May 27, 1907	0.0143	0.049	1.8
June 1, 1907	0.0143	0.424	1.8
Totals		1.499	188.82

Rate (CFS) leased instream for Section 2.2 of the Lease Application Form			
Enter Instream Rates and Volumes by Priority Date on Lease Form	Instream Rate (CFS) over full Irrigation Season	Instream Volume (AF)	Period Instream
August 5, 1900	0.025	9.00	April 15 - Oct 15
September, 1900	0.330	120.24	April 15 - Oct 15
April 28, 1905	0.000	0.00	April 15 - Oct 15
May 27, 1907	0.017	6.12	April 15 - Oct 15
June 1, 1907	0.147	53.46	April 15 - Oct 15
Totals	0.518	188.82	

OR

Optional - for alternative instream periods including the full irrigation season (for Section 2.2)			
Enter Proposed begin and end dates (must fall within Irrigation Season)	begin date	4/15/2015	Number of Days
	end date	10/15/2015	184 Days
Rate (CFS) leased instream for Section 2.2 of the Lease Application Form			
Enter Instream Rates and Volumes by Priority Date on Lease Form	# Day's Instream	Instream Rate (CFS) over full Irrigation Season	Instream Volume (AF)
August 5, 1900	184	0.025	9.00
September, 1900	184	0.330	120.24
April 28, 1905	184	0.000	0.00
May 27, 1907	184	0.017	6.12
June 1, 1907	184	0.147	53.46
Totals		0.518	188.82

*Resulting rates may not exceed the max rate identified for Section 1.5 of the Lease Application

Part 4 of 4 – Water Right and Instream Use Information

Use a separate Part 4 for each water right to be leased instream

Cert. #76106 Canceled

Table 2

Use Table 2 to illustrate the totals for the water right proposed to be leased instream (based on Part 3 of 4) Water Right 74146(new)

Total rate and volume by priority date, POD, use and acreage as appropriate considering the right to be leased. If not enough room below, you may add rows (see instructions) or create a spreadsheet (matching Table 2 and clearly labeled) and attach.
(cfs = cubic feet per second and af = acre-feet)

Priority Date	POD #	Use	Acre	Other Information (such as conditions/limitations on the right)	Rate (cfs)	Volume (af)
12/8/1961	3P	IRR	106.10	Old Certificate	1.52	265.25
9/1/1900	1P	IRR	106.10	New Living Certificate 74146	1.516	190.98

Total af from storage, if applicable: AF or N/A

If the POD is not described on the certificate or, if there is more than one POD listed on the certificate, then the specific POD must be described:

Table 3

Instream Use created by the lease River Basin: Deschutes River/Stream Name: Tumalo Creek, tributary to Deschutes River

Proposed Instream Reach:

A reach typically begins at the POD and ends at the mouth of the source stream: From the POD 1 to Mouth of the Deschutes River

Instream use protected at the POD

OR Please check this box if you are not sure of the proposed reach and want water to be protected within a reach below the POD, if possible.
If no reach is identified or the above box is not checked, and there is only one POD listed on the water right, the lease may be processed to be protected at the POD.)

Instream Portion: May not exceed the maximum rate/volume for the right (identified in Table 2)

Use the table 3 to illustrate the instream rate, volume and instream period by priority date, POD, Use and acreage, as appropriate. If not enough room below, you may add rows (see instructions) or create a spreadsheet (clearly labeled and matching the below portion of Table 3) and attach.

Priority date	POD #	Use	Acre	Proposed Instream Period	Instream Rate (cfs)	Total instream volume (af)
12/8/1961	3P	IRR	106.10	5/1/2015 - 10/15/2015 (old certificate)	0.63	265.25
9/1/1900	1P	IRR	106.10	5/1/2015 - 10/15/2015 (new living certificate #74146)	0.574	190.98

OR Please check this box if you are not sure of the proposed rate, volume and instream period. As part of its review process, the Department will identify the appropriate instream rate, volume and period considering the water right(s) being leased and instream benefits.

Yes **N/A** **Conditions to avoid enlargement or injury to other water rights, if any, or other limitations:** list here Protected from 5/1/2015 - 10/15/2015

Note: The Department may identify additional conditions to prevent injury and/or enlargement.

Any additional information about the proposed instream use: Cert. #76106 has been cancelled and has been combined with Cert. #76146 Date: 9/1/1900

This table will calculate flow rate factors and duty for Tumalo Irrigation District Instream Leases

Primary Irrigation

TID CERT 74146 (assuming can divert full rate and duty allowed by certificate)

Source = Tumalo Creek

Information highlighted with purple font is to be entered on to the Instream Lease Application Form

Enter Total Number of Acres to be Leased Instream Here by Priority	↓
pri date	acres instream
August 5, 1900	0.00
September, 1900	106.10
April 28, 1905	0.00
May 27, 1907	0.00
June 1, 1907	0.00
total acres	106.10

Rate (CFS) associated with leased rights for Section 1.5 of the Lease Application Form			
Enter Rates and	Rate/acre (CFS)	Max Rate (CFS)	Max Duty (AF)
August 5, 1900	0.0143	0.000	1.8
September, 1900	0.0143	1.516	1.8
April 28, 1905	0.0140	0.000	1.8
May 27, 1907	0.0143	0.000	1.8
June 1, 1907	0.0143	0.000	1.8
Totals		1.516	190.98

Rate (CFS) leased instream for Section 2.2 of the Lease Application Form			
Enter Instream Rates and Volumes by Priority Date on Lease Form	Instream Rate (CFS) over full Irrigation Season	Instream Volume (AF)	Period Instream
August 5, 1900	0.000	0.00	April 15 - Oct 15
September, 1900	0.524	190.98	April 15 - Oct 15
April 28, 1905	0.000	0.00	April 15 - Oct 15
May 27, 1907	0.000	0.00	April 15 - Oct 15
June 1, 1907	0.000	0.00	April 15 - Oct 15
Totals	0.524	190.98	

Optional - for alternative instream periods including the full irrigation season (for Section 2.2)			
Enter Proposed begin and end dates (must fall within Irrigation Season)	begin date	end date	Number of Days
	5/1/2015	10/15/2015	168
			Days

Rate (CFS) leased instream for Section 2.2 of the Lease Application Form			
Enter Instream Rates and Volumes by Priority Date on Lease Form	# Day's Instream	Instream Rate (CFS) over full Irrigation Season	Instream Volume (AF)
August 5, 1900	168	0.000	0.00
September, 1900	168	0.574	190.98
April 28, 1905	168	0.000	0.00
May 27, 1907	168	0.000	0.00
June 1, 1907	168	0.000	0.00
Totals		0.574	190.98

OR

*Resulting rates may not exceed the max rate identified for Section 1.5 of the Lease Application

This table will calculate flow rate factors and duty for Tumalo Irrigation District Instream Leases

Primary Irrigation

TID CERT 74146 (assuming can divert full rate and duty allowed by certificate)

Source = Tumalo Creek

Information highlighted with purple font is to be entered on to the Instream Lease Application Form

Enter Total Number of Acres to be Leased Instream Here by Priority	acres instream
August 5, 1900	0.00
September, 1900	172.90
April 28, 1905	0.00
May 27, 1907	0.00
June 1, 1907	0.00
total acres	172.90

Rate (CFS) associated with leased rights for Section 1.5 of the Lease Application Form				
Enter Rates and	Rate/acre (CFS)	Max Rate (CFS)	Duty/acre (AF)	Max Duty (AF)
August 5, 1900	0.0143	0.000	1.8	0.00
September, 1900	0.0143	2.470	1.8	311.22
April 28, 1905	0.0140	0.000	1.8	0.00
May 27, 1907	0.0143	0.000	1.8	0.00
June 1, 1907	0.0143	0.000	1.8	0.00
Totals		2.470		311.22

Rate (CFS) leased instream for Section 2.2 of the Lease Application Form			
Enter Instream Rates and Volumes by Priority Date on Lease Form	Instream Rate (CFS) over full Irrigation Season	Instream Volume (AF)	Period Instream
August 5, 1900	0.000	0.00	April 15 - Oct 15
September, 1900	0.854	311.22	April 15 - Oct 15
April 28, 1905	0.000	0.00	April 15 - Oct 15
May 27, 1907	0.000	0.00	April 15 - Oct 15
June 1, 1907	0.000	0.00	April 15 - Oct 15
Totals	0.854	311.22	

C-76106 CN
 Combined with
 C-74146 9/1/1900
 106.10 ac
 66.80 ac
 172.90 ac

Optional - for alternative instream periods including the full irrigation season (for Section 2.2)			
Enter Proposed begin and end dates (must fall within Irrigation Season)	begin date	5/1/2015	Number of Days
	end date	10/15/2015	168 Days
Rate (CFS) leased instream for Section 2.2 of the Lease Application Form			
Enter Instream Rates and Volumes by Priority Date on Lease Form	# Day's Instream	Instream Rate (CFS) over full Irrigation Season	Instream Volume (AF)
August 5, 1900	168	0.000	0.00
September, 1900	168	0.936	311.22
April 28, 1905	168	0.000	0.00
May 27, 1907	168	0.000	0.00
June 1, 1907	168	0.000	0.00
Totals		0.936	311.22

*Resulting rates may not exceed the max rate identified for Section 1.5 of the Lease Application

OR

OLD

This table will calculate flow rate factors and duty for Tumalo Irrigation District
Instream Leases

Primary Water Use

TID CERT 76106 (assuming can divert full rate and duty allowed by certificate)

Priority Date = December 8, 1961

source = Tumalo Creek and Upper Tumalo Reservoir, constructed under permit R-2743, tributaries
of the Deschutes River (live flow and stored water)

Enter Total Number of Acres to be Leased Instream Here →	106.100
--	---------

Rate (CFS) associated with leased rights for Section 1.5 of the Lease Application Form				
Enter Rates and Duty on Lease Form	Rate/acre (CFS)	Rate (CFS)	Duty/acre (AF)	Max Duty (AF)
	0.014	1.52	2.50	265.25
				max portion from storage
				147.62

Rate (CFS) leased instream for Section 2.2 of the Lease Application Form				
Enter Instream Rates and Volumes on Lease Form	Instream Rate (CFS) over full Irrigation Season	Days instream	Instream Volume (AF)	Period Instream
	0.63	214	265.25	April 1 - Oct 31
			max portion from storage	
			147.62	

OR

Optional - for alternative instream periods including the full irrigation season				
Enter Proposed begin and end dates (must fall within Irrigation Season)				
begin date	end date	Number of Days		
5/1/2015	10/15/2015	168 Days		
Rate (CFS) leased instream for Section 2.2 of the Lease Application Form				
Enter Instream Rates and Volumes on Lease Form	Instream Rate (CFS)	Days instream	Instream Volume (AF)	Period Instream
	0.80	168	265.25	April 1 - Oct 31
			max portion from storage	
			147.62	

*Resulting rates may not exceed the max rate identified for Section 1.5 of the Lease Application

OLD
Cert

Part 4 of 4 -- Water Right and Instream Use Information

Use a separate Part 4 for each water right to be leased instream

Table 2

Use Table 2 to illustrate the totals for the water right proposed to be leased instream (based on Part 3 of 4)				Water Right #74147		
Priority Date	POD #	Use	Acres	Other Information (such as conditions/limitations on the right)	Rate (cfs)	Volume (af)
10/29/1913	2P	IRR	95.21	Season 1/ Season 2/ Season 3	1.190/ 1.587/ 2.939	943.53
Total af from storage, if applicable: AF or <input checked="" type="checkbox"/> N/A						
If the POD is not described on the certificate or, if there is more than one POD listed on the certificate, then the specific POD must be described:						

Table 3

Instream Use created by the lease	River Basin:	Deschutes	River/Stream Name:	Tumalo Creek, tributary to Deschutes River
Proposed Instream Reach:				
<input checked="" type="checkbox"/> A reach typically begins at the POD and ends at the mouth of the source stream: From the POD 2P to Mouth of the Deschutes River				
OR <input type="checkbox"/> Please check this box if you are not sure of the proposed reach and want water to be protected within a reach below the POD, if possible. If no reach is identified or the above box is not checked, and there is only one POD listed on the water right, the lease may be processed to be protected at the POD.)				

Instream Portion: May not exceed the maximum rate/volume for the right (identified in Table 2)

Use the table 3 to illustrate the instream rate, volume and instream period by priority date, POD, Use and acreage, as appropriate. If not enough room below, you may add rows (see instructions) or create a spreadsheet (clearly labeled and matching the below portion of Table 3) and attach.						
Priority date	POD #	Use	Acres	Proposed Instream Period	Instream Rate (cfs)	Total instream volume
10/29/1913	2P	IRR	95.21	Season 1/ Season 2/ Season 3, April 1 - October 26	1.190/ 1.587/ 2.939	132.19/ 94.42/ 716.92

OR Please check this box if you are not sure of the proposed rate, volume and instream period. As part of its review process, the Department will identify the appropriate instream rate, volume and period considering the water right(s) being leased and instream benefits.

Yes N/A **Conditions to avoid enlargement or injury to other water rights, if any, or other limitations:** list here
Protected from April 1, 2015-October 26, 2015

Note: The Department may identify additional conditions to prevent injury and/or enlargement.

Any additional information about the proposed instream use: n/a

This table will calculate flow rate factors and duty for Tumalo Irrigation District
Instream Leases

Primary Irrigation (See Below Dark Green Line for Supplemental Irrigation Calculator)

TID CERT 74147 (assuming can divert full rate and duty allowed by certificate)

Priority Date = October 29, 1913

Source = Tumalo Creek, Crater Creek, Little Creek and Three Spring Branches

Enter Total Number of Acres to be Leased Instream Here →	95.210
--	---------------

Rate (CFS) associated with leased rights for Section 1.5 of the Lease Application Form				
Enter Rates and Duty on Lease Form by Season	Rate/acre (CFS)	Max Rate (CFS)	Duty/acre (AF)	Max Duty (AF)
Season 1	0.013	1.190	9.91	943.53
Season 2	0.017	1.587		
Season 3	0.031	2.939		

Rate (CFS) leased instream for Section 2.2 of the Lease Application Form				
Enter Instream Rates and Volumes by Season on Lease Form	Instream Rate (CFS) over full Irrigation Season	Days instream	Instream Volume (AF)	
Season 1	1.190	56	132.19	
Season 2	1.587	30	94.42	
Season 3	2.939	123	716.92	
Totals		Total Instream Vol.	943.53	
Additional Conditions to Prevent Injury for Section 2.2 of the Lease Application Form				
Water protected instream:	April 1 through October 26			

Part 3 of 4 – Place of Use – Lessor Information and Signatures

Identify water right(s) proposed to be leased instream
Provide a separate Part 3 for each Lessor (water right interest holder/landowner)

Irrigation District or other Water Purveyor Name: **TUMALO IRRIGATION DISTRICT**

Specify Water Right, Priority Date, point of diversion(s) (POD), place of use, tax lot, gov't lot/DLC, acres to be leased, original use type, certificate page number, and any previous lease.

If not enough room below, you may add rows (see instructions) or create a spreadsheet/table (matching Table 1) and attach.
Any attached table should include reference to the Lessor.

Water Right #	Priority Date	POD #	Twp	Rng	Sec	Q-Q	Tax Lot	Gov't Lot/	Acres	Use	Page #	Previous Lease #
74146	09-01-1900	1P	17	S 11	E 11	NE SE	01000	n/a	1	IRR	12	L.1045
76106	12-08-1961	3P	17	S 11	E 11	NE SE	01000	n/a	2	IRR	4	L.1045

Any additional information about the right: n/a 3ac

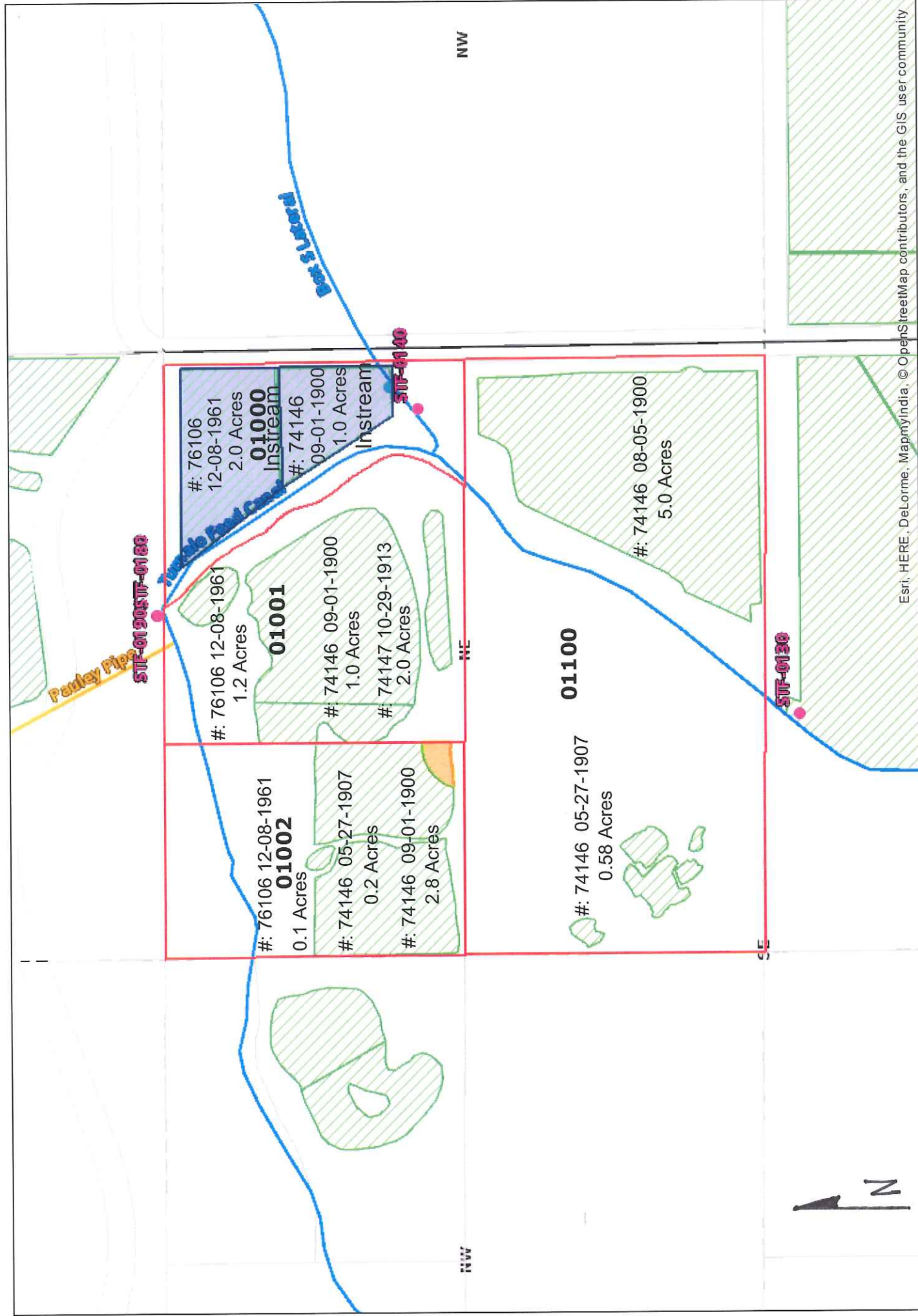
Farm Deferral Tax Status: Counties make the determination of whether a property qualifies for the farm use assessment without consideration of whether the lands have an associated water right which is leased instream. If you have questions regarding the farm use assessment you should contact your local county assessor. You should contact your County for any weed ordinance and management requirements.

The undersigned declare:

- I/We agree during the term of this lease to suspend use of water allowed under the water right(s) involved in the lease as well as and any other appurtenant primary or supplemental water right(s); and
- I/We certify are the lessor(s) (water right interest holder) of the water right(s) in Table 1. If not the deeded land owner, I/we have obtained consent from the deeded land owner and/or have provided documentation of authorization to pursue the instream lease; and
- I/We affirm that the information in this application is true and accurate.

Judith K. Adams Date: 2-21-15
Signature of Lessor

Printed name (and title): **Judith K. Adams, Trustee** Trust: **Adams Family Trust**
Mailing Address (with state and zip): **717 W. California Way, Woodside, CA 94062**
Phone number (include area code): **(650) 369-0776** or **(650) 465-7281** **E-mail address: RonJUDADAMS@COMCAST.NET



Esri, HERE, DeLorme, MapmyIndia, © OpenStreetMap contributors, and the GIS user community

Part 3 of 4 – Place of Use – Lessor Information and Signatures

Complete Table 1 Identify water right(s) proposed to be leased instream
Provide a separate Part 3 for each Lessor (water right interest holder/landowner)

Irrigation District or other Water Purveyor Name: **TUMALO IRRIGATION DISTRICT**

Specify Water Right, Priority Date, point of diversion(s) (POD), place of use, tax lot, gov't lot/DLC, acres to be leased, original use type, certificate page number, and any previous lease.

If not enough room below, you may add rows (see instructions) or create a spreadsheet/table (matching Table 1) and attach.

Any attached table should include reference to the Lessor.


Water Right #	Priority Date	POD #	Twp	Rng	Sec	Q-Q	Tax Lot	Gov't Lot/	Acres	Use	Page #	Previous Lease #
74147	10-29-1913	2P	16	S 11	E 25	NE SE	00911	n/a	3.50	IRR	6	L.1155
74147	10-29-1913	2P	16	S 11	E 25	NE SE	00913	n/a	0.70	IRR	6	L.1155
74147	10-29-1913	2P	16	S 11	E 25	NW SE	00911	n/a	2.80	IRR	6	L.1155

Any additional information about the right: Fac

Farm Deferral Tax Status: Counties make the determination of whether a property qualifies for the farm use assessment without consideration of whether the lands have an associated water right which is leased instream. If you have questions regarding the farm use assessment you should contact your local county assessor. You should contact your County for any weed ordinance and management requirements.

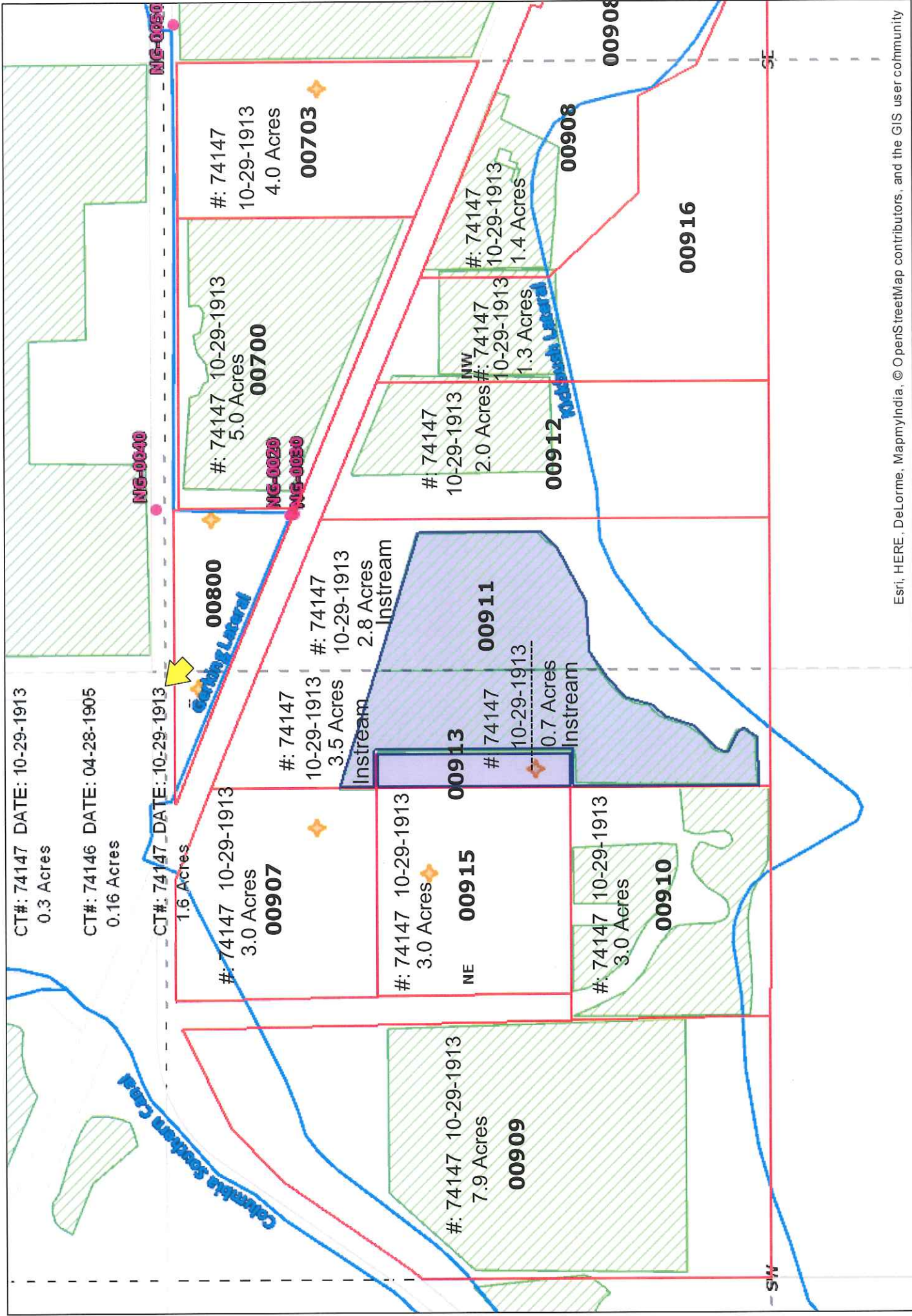
The undersigned declare:

- I/We agree during the term of this lease to suspend use of water allowed under the water right(s) involved in the lease as well as and any other appurtenant primary or supplemental water right(s); and
- I/We certify are the lessor(s) (water right interest holder) of the water right(s) in Table 1. If not the deceded land owner, I/we have obtained consent from the deceded land-owner and/or have provided documentation of authorization to pursue the instream lease; and
- I/We affirm that the information in this application is true and accurate.

 Date: 2-13-15
Signature of Lessor

Printed name (and title): Edwin Bishop, Trustee Trust: Bishop Trust, Edwin J.
Mailing Address (with state and zip): 64979 Highway 20 West, Bend, OR 97701
Phone number (include area code): (541) 312-8244 **E-mail address: _____

16S-11E-25-NE/SW and NW/SE, Bishop Trust, Leasing 7.0 Acres x L15.02



Part 3 of 4 – Place of Use – Lessor Information and Signatures

**Complete Table 1 Identify water right(s) proposed to be leased instream
Provide a separate Part 3 for each Lessor (water right interest holder/landowner)**

Irrigation District or other Water Purveyor Name: TUMALO IRRIGATION DISTRICT

Specify Water Right, Priority Date, point of diversion(s) (POD), place of use, tax lot, gov't lot/DLC, acres to be leased, original use type, certificate page number, and any previous lease.

If not enough room below, you may add rows (see instructions) or create a spreadsheet/table (matching Table 1) and attach.
Any attached table should include reference to the Lessor.

Water Right #	Priority Date	POD #	Twp	Rng	Sec	Q-Q	Tax Lot	Gov't Lot/	Acres	Use	Page #	Previous Lease #
76106	12-08-1961	3P	17	S 11	E 13	NE SE	00100	n/a	14.50	IRR	4	L.1155
76106	12-08-1961	3P	17	S 11	E 13	NE SW	00500	n/a	11.20	IRR	4	L.1155
76106	12-08-1961	3P	17	S 11	E 13	NW SE	00100	n/a	19.60	IRR	4	L.1155
76106	12-08-1961	3P	17	S 11	E 13	SE NE	00104	n/a	25.60	IRR	4	L.1155
76106	12-08-1961	3P	17	S 11	E 13	SW NE	00103	n/a	13.70	IRR	4	L.1155
76106	12-08-1961	3P	17	S 11	E 13	SW SE	00100	n/a	2.50	IRR	4	L.1155

**Any additional information about the right: Transfer # N14.004, N14.002, and # N09.010 (T-11939, T-11834, T-10975)
Lot 17-11-13-SW/NE-00100 is now 17-11-13-SW/NE-00103 and Lot 17-11-13-SE/NE-00100 is now 17-11-13-SE/NE-00104 as of 12/20/2013**

Farm Deferral Tax Status: Counties make the determination of whether a property qualifies for the farm use assessment without consideration of whether the lands have an associated water right which is leased instream. If you have questions regarding the farm use assessment you should contact your local county assessor. You should contact your County for any weed ordinance and management requirements.

The undersigned declare:

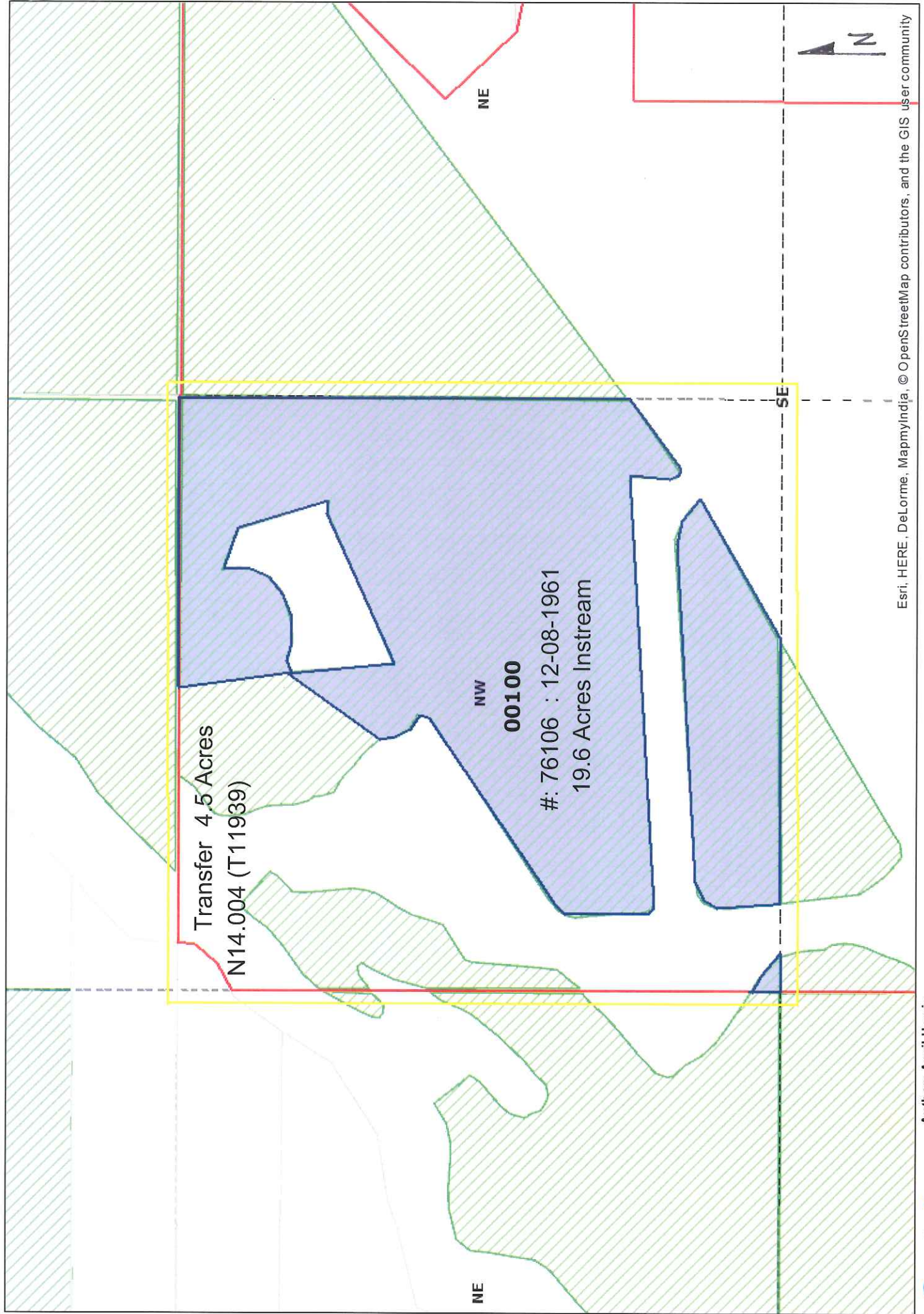
- I/We agree during the term of this lease to suspend use of water allowed under the water right(s) involved in the lease as well as and any other appurtenant primary or supplemental water right(s); and
- I/We certify are the lessor(s) (water right interest holder) of the water right(s) in Table 1. If not the deeded land owner, I/we have obtained consent from the deeded land owner and/or have provided documentation of authorization to pursue the instream lease; and
- I/We affirm that the information in this application is true and accurate.

Eric W. Coats Date: 2-16-15

87.1 Ac
Instream

Signature of Lessor

Printed name (and title): **Eric Coats, Trustee** Trust: **Coats, Joyce E. Revocable Trust**
 Mailing Address (with state and zip): **PO Box 5984, Bend, OR 97701**
 Phone number (include area code): **(541)383-8826** **E-mail address: _____



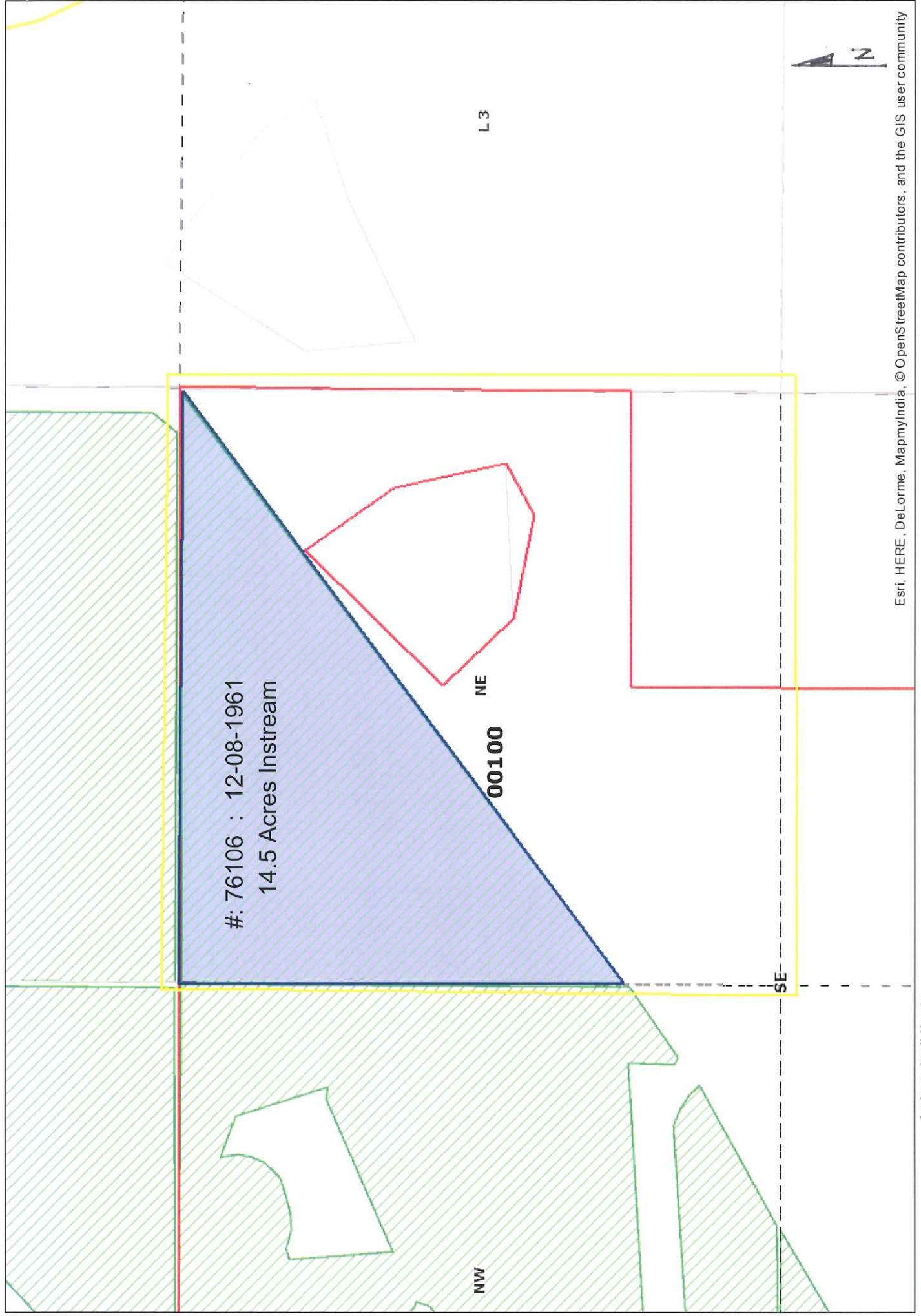
Esri, HERE, DeLorme, MapmyIndia, © OpenStreetMap contributors, and the GIS user community

17S-11E-NE/SE

Coats Trust,

Leasing 14.5 Acres

L15.03

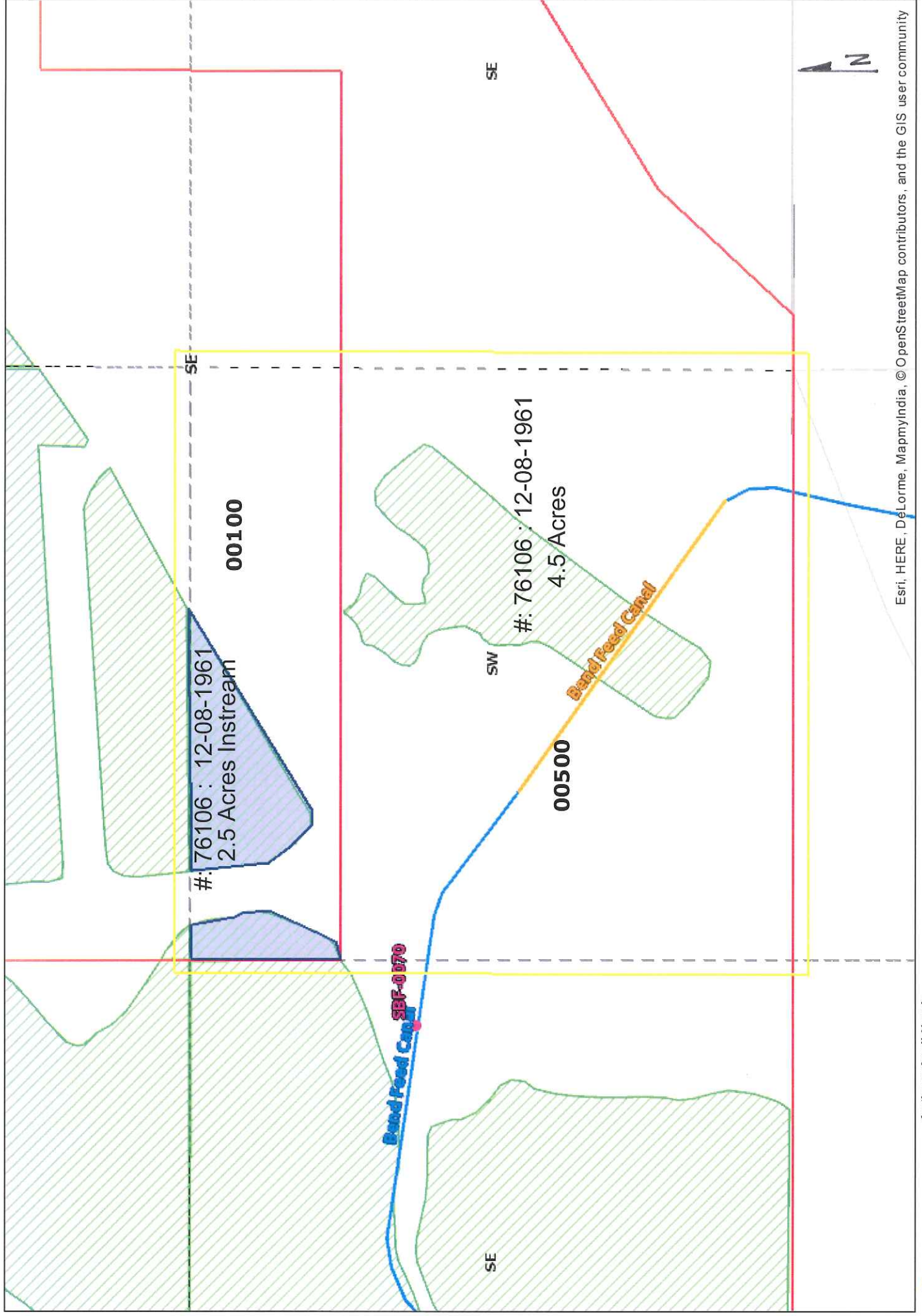


Esri, HERE, DeLorme, MapmyIndia, © OpenStreetMap contributors, and the GIS user community

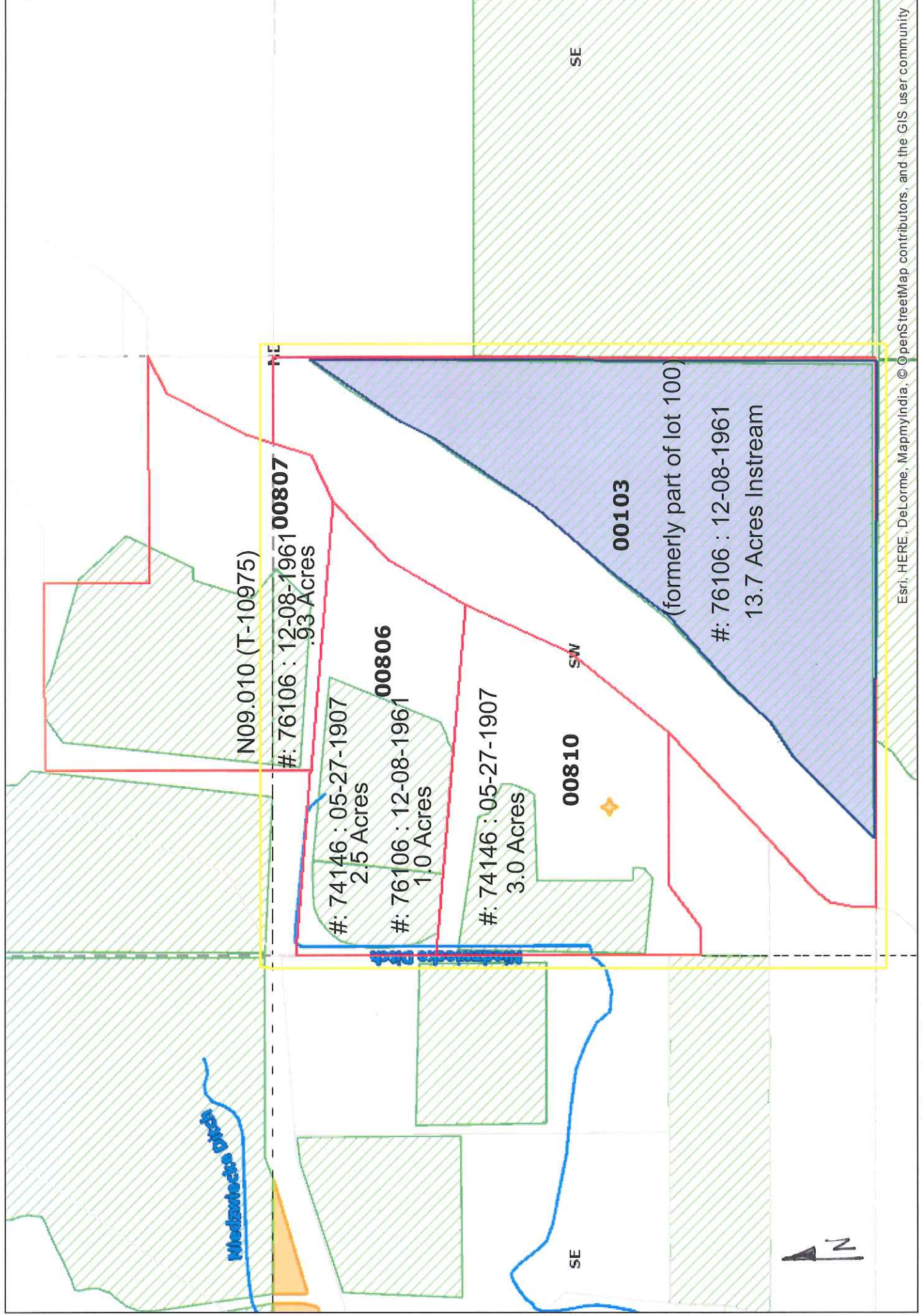
Author: April Harris
Organization: Tumalo Irrigation District



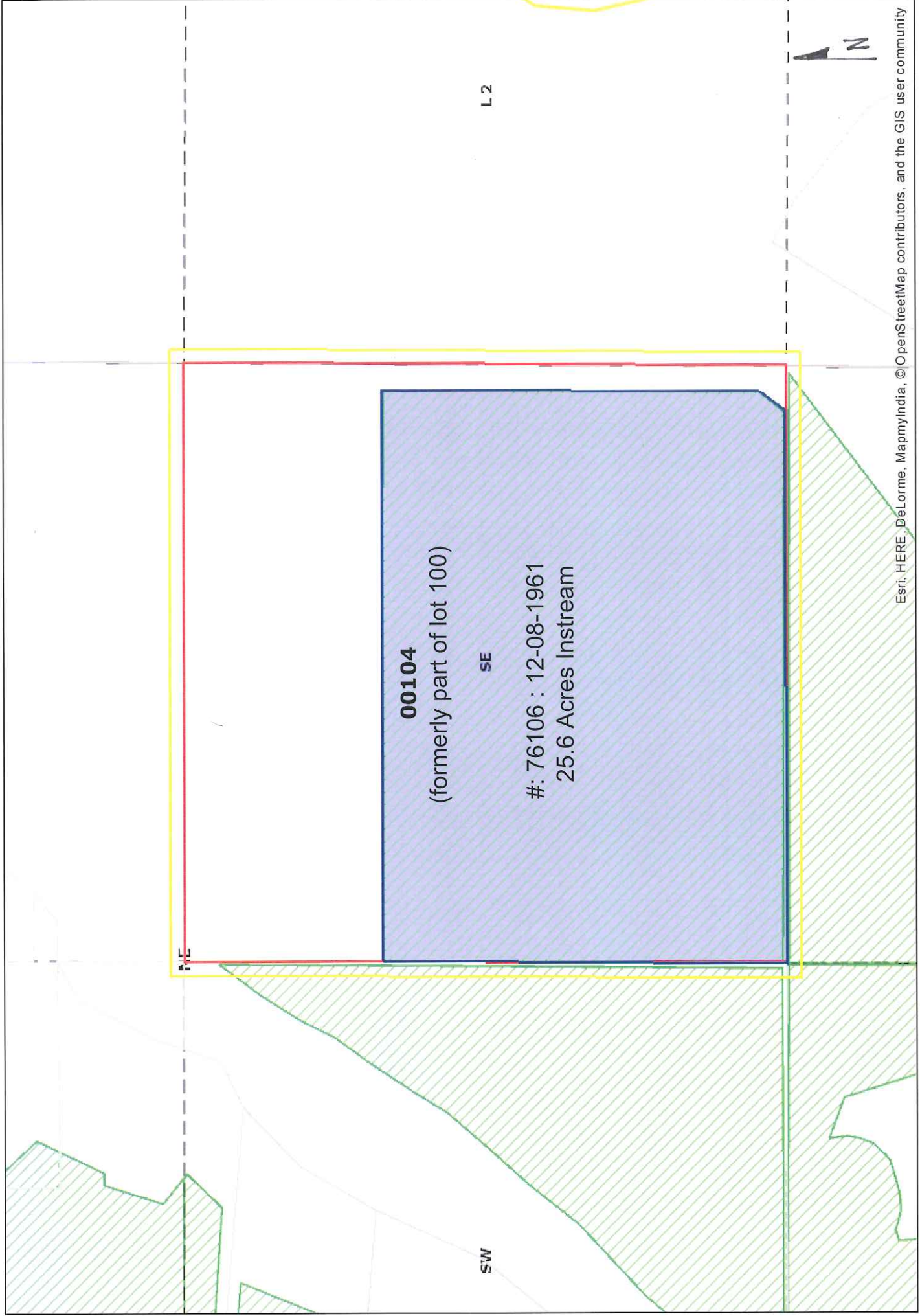
Date Created: February 17, 2015

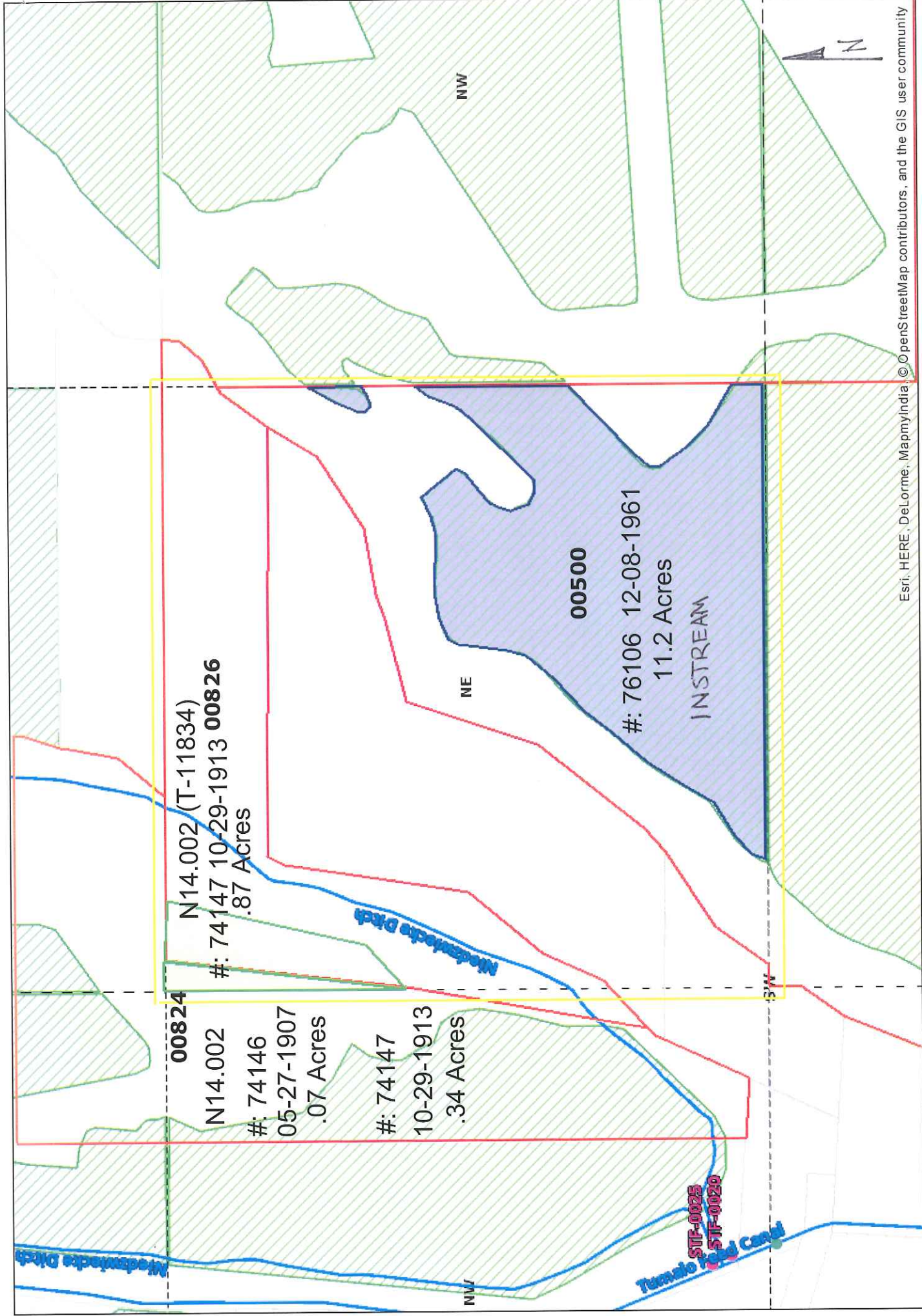


Esri, HERE, DeLorme, MapmyIndia, © OpenStreetMap contributors, and the GIS user community



Esri, HERE, DeLorme, MapmyIndia, © OpenStreetMap contributors, and the GIS user community





Esri, HERE, DeLorme, MapmyIndia, ©OpenStreetMap contributors, and the GIS user community

Part 3 of 4 – Place of Use – Lessor Information and Signatures

**Complete Table 1 Identify water right(s) proposed to be leased instream
Provide a separate Part 3 for each Lessor (water right interest holder/landowner)**

Irrigation District or other Water Purveyor Name: TUMALO IRRIGATION DISTRICT

Specify Water Right, Priority Date, point of diversion(s) (POD), place of use, tax lot, gov't lot/DLC, acres to be leased, original use type, certificate page number, and any previous lease.

If not enough room below, you may add rows (see instructions) or create a spreadsheet/table (matching Table 1) and attach. Any attached table should include reference to the Lessor.

Water Right #	Priority Date	POD #	Twp	Rng	Sec	Q-Q	Tax Lot	Gov't Lot/	Acres	Use	Page #	Previous Lease #		
74146	08-05-1900	1P	16	S	11	E	34	NW	00602	n/a	5.00	IRR	2	L-1155

Any additional information about the right: Sac

Farm Deferral Tax Status: Counties make the determination of whether a property qualifies for the farm use assessment without consideration of whether the lands have an associated water right which is leased instream. If you have questions regarding the farm use assessment you should contact your local county assessor. You should contact your County for any weed ordinance and management requirements.

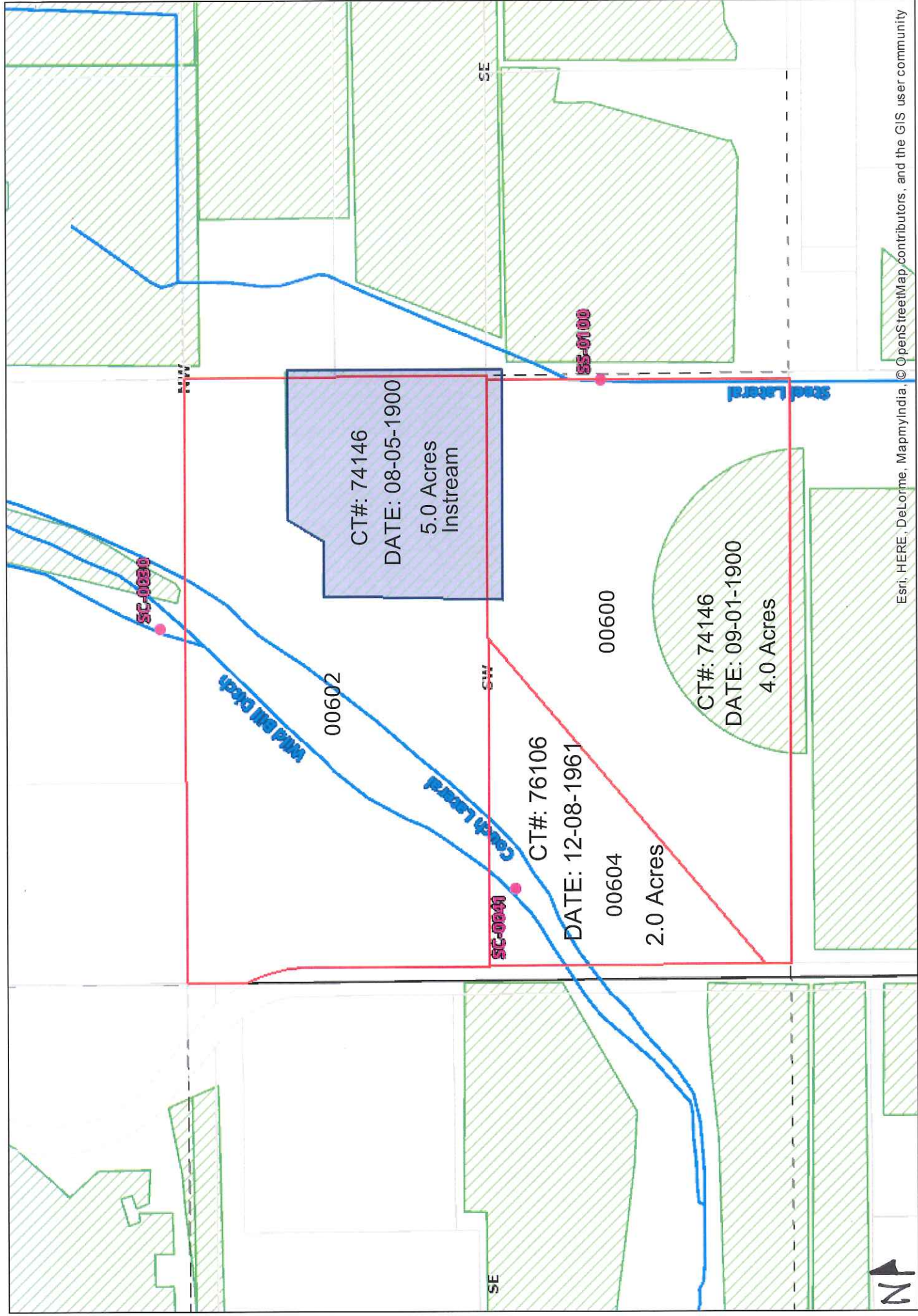
The undersigned declare:

- I/We agree during the term of this lease to suspend use of water allowed under the water right(s) involved in the lease as well as and any other appurtenant primary or supplemental water right(s); and
- I/We certify are the lessor(s) (water right interest holder) of the water right(s) in Table 1. If not the deeded land owner, I/we have obtained consent from the deeded land owner and/or have provided documentation of authorization to pursue the instream lease; and
- I/We affirm that the information in this application is true and accurate.


Signature of Lessor Date: January 30, 2015

Printed name (and title): Laurel Ann Crum Business name, if applicable: _____
Mailing Address (with state and zip): PO Box 6541, Bend, OR 97708
Phone number (include area code): 541-410-7586 **E-mail address: _____

Signature of Lessor Date: _____
Printed name (and title): _____ Business name, if applicable: _____
Mailing Address (with state and zip): _____ **E-mail address: _____
Phone number (include area code): _____ **E-mail address: _____



Esri, HERE, DeLorme, MapmyIndia, © OpenStreetMap contributors, and the GIS user community



Part 3 of 4 – Place of Use – Lessor Information and Signatures

**Complete Table 1 Identify water right(s) proposed to be leased instream
Provide a separate Part 3 for each Lessor (water right interest holder/landowner)**

Irrigation District or other Water Purveyor Name: TUMALO IRRIGATION DISTRICT

Specify Water Right, Priority Date, point of diversion(s) (POD), place of use, tax lot, gov't lot/DLC, acres to be leased, original use type, certificate page number, and any previous lease.

If not enough room below, you may add rows (see instructions) or create a spreadsheet/table (matching Table 1) and attach.
Any attached table should include reference to the Lessor.

Water Right #	Priority Date	POD #	Twp	Rng	Sec	Q-Q	Tax Lot	Gov't Lot/	Acres	Use	Page #	Previous Lease #			
74147	10-29-1913	2P	16	S	11	E	33	NW	SE	00805	n/a	4.5	IRR	8	L.1045

Any additional information about the right: Keeping 0.5 acres, 4.5 ac instream

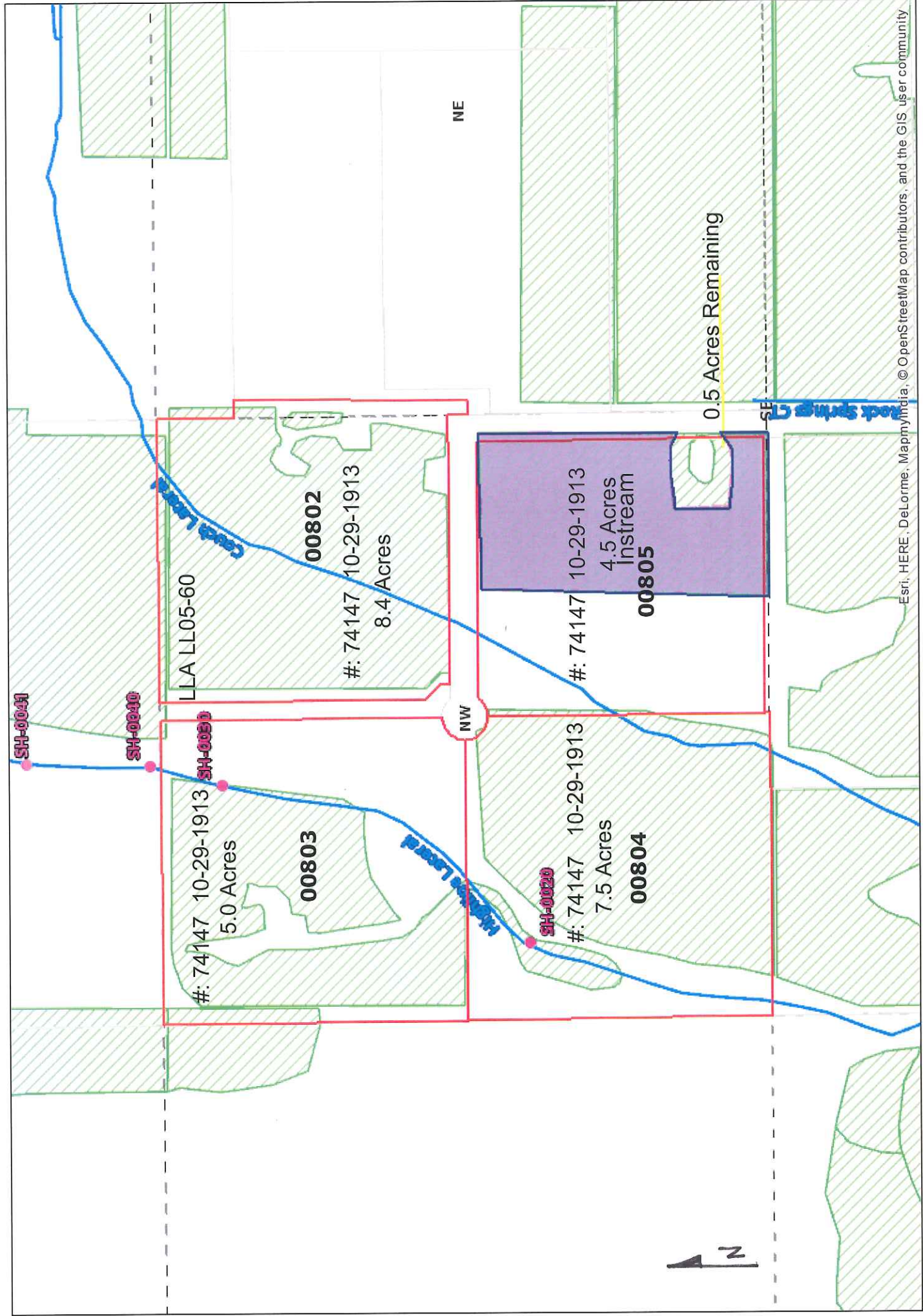
Farm Deferral Tax Status: Counties make the determination of whether a property qualifies for the farm use assessment without consideration of whether the lands have an associated water right which is leased instream. If you have questions regarding the farm use assessment you should contact your local county assessor. You should contact your County for any weed ordinance and management requirements.

The undersigned declare:

1. I/We agree during the term of this lease to suspend use of water allowed under the water right(s) involved in the lease as well as and any other appurtenant primary or supplemental water right(s); and
2. I/We certify are the lessor(s) (water right interest holder) of the water right(s) in Table 1. If not the deeded land owner, I/we have obtained consent from the deeded land owner and/or have provided documentation of authorization to pursue the instream lease; and
3. I/We affirm that the information in this application is true and accurate.

Barbara Dodd Date: Feb 17 2015
Signature of Lessor

Printed name (and title): Barbara Dodd, Trustee Trust: Dodd Family Trust
Mailing Address (with state and zip): 64515 Rock Springs Road
Phone number (include area code): (541)385-1394 **E-mail address: _____



Esri, HERE, DeLorme, MapmyIndia, © OpenStreetMap contributors, and the GIS user community


Part 3 of 4 – Place of Use – Lessor Information and Signatures

Complete Table 1 Identify water right(s) proposed to be leased instream
 Provide a separate Part 3 for each Lessor (water right interest holder/landowner)

Irrigation District or other Water Purveyor Name: TUMALO IRRIGATION DISTRICT													
Specify Water Right, Priority Date, point of diversion(s) (POD), place of use, tax lot, gov't lot/DLC, acres to be leased, original use type, certificate page number, and any previous lease. If not enough room below, you may add rows (see instructions) or create a spreadsheet/table (matching Table 1) and attach. Any attached table should include reference to the Lessor.													
Water Right #	Priority Date	POD #	Twp	Rng	Sec	Q-Q	Tax Lot	Gov't Lot/	Acres	Use	Page #	Previous Lease #	
74146	09-01-1900	1P	16 S	11 E	22	SW SW	02200	n/a	9.10	IRR	5	L-1155	
Any additional information about the right: <u>n/a</u> 9.1 Ac													
Farm Deferral Tax Status: Counties make the determination of whether a property qualifies for the farm use assessment without consideration of whether the lands have an associated water right which is leased instream. If you have questions regarding the farm use assessment you should contact your local county assessor. You should contact your County for any weed ordinance and management requirements.													

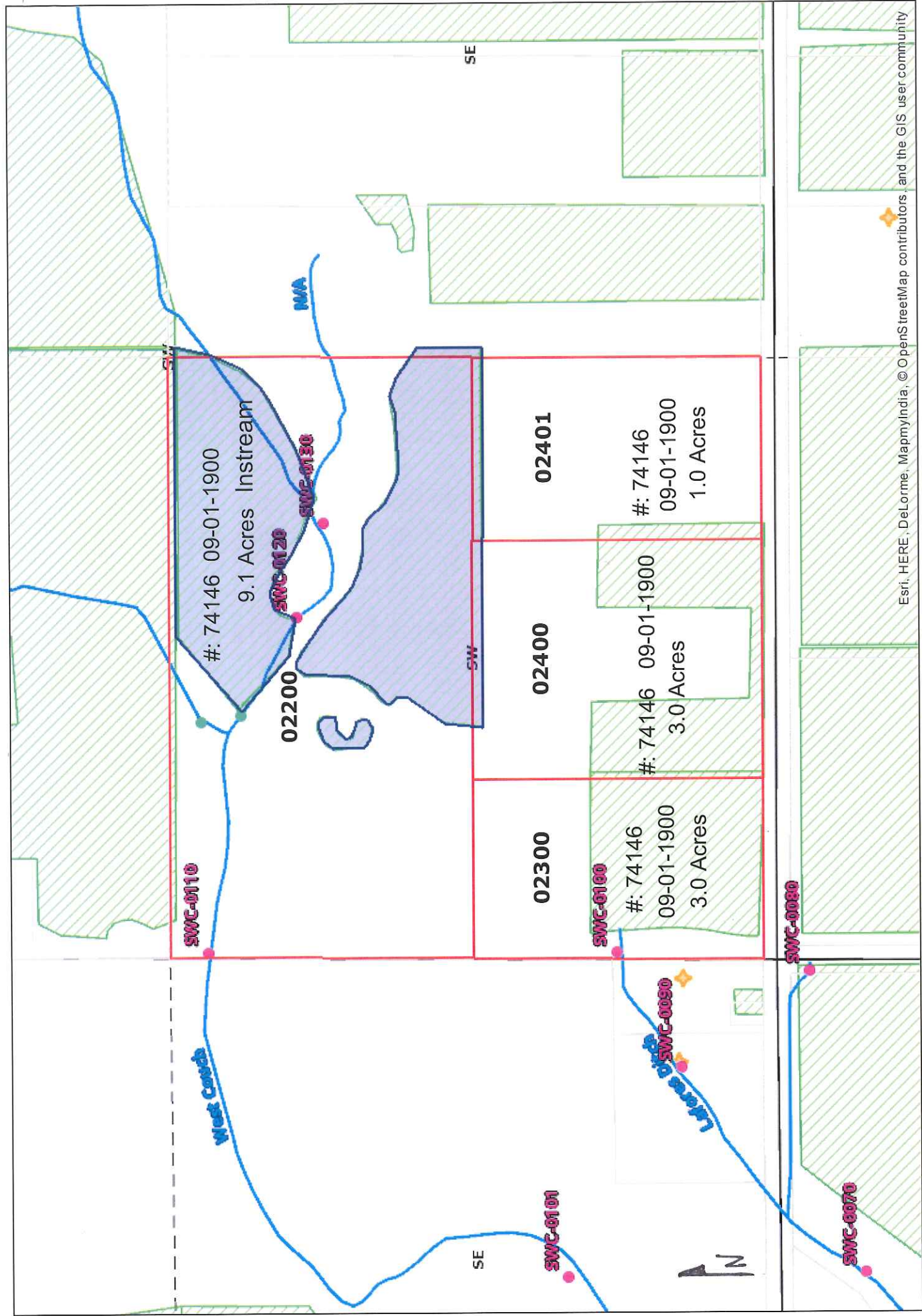
The undersigned declare:

1. I/We agree during the term of this lease to suspend use of water allowed under the water right(s) involved in the lease as well as and any other appurtenant primary or supplemental water right(s); and
2. I/We certify are the lessor(s) (water right interest holder) of the water right(s) in Table 1. If not the deeded land owner, I/we have obtained consent from the deeded land owner and/or have provided documentation of authorization to pursue the instream lease; and
3. I/We affirm that the information in this application is true and accurate.

 TTE Date: 2/13/15

Signature of Lessor

Printed name (and title): Steven Goebel, Trustee Trust: Goebel Trust
 Mailing Address (with state and zip): 1025 NW Couch Street #1014, Portland, OR 97209
 Phone number (include area code): (503) 680-2340 **E-mail address: stevegoebel@comcast.net



Part 3 of 4 – Place of Use – Lessor Information and Signatures

Complete Table 1 Identify water right(s) proposed to be leased instream
Provide a separate Part 3 for each Lessor (water right interest holder/landowner)

Irrigation District or other Water Purveyor Name: TUMALO IRRIGATION DISTRICT

Specify Water Right, Priority Date, point of diversion(s) (POD), place of use, tax lot, gov't lot/DLC, acres to be leased, original use type, certificate page number, and any previous lease.

If not enough room below, you may add rows (see instructions) or create a spreadsheet/table (matching Table 1) and attach.
 Any attached table should include reference to the Lessor.

Water Right #	Priority Date	POD #	Twp	Rng	Sec	Q-Q	Tax Lot	Gov't Lot/	Acres	Use	Page #	Previous Lease #			
74146	06-01-1907	1P	16	S	12	E	18	SE	SE	01700	n/a	10.00	IRR	18	L-1155

Any additional information about the right: Keeping 0.5 acres.

T-7178, 2 acres transferred to 16-12-30-SW/NE-02600

10 ac instream

Farm Deferral Tax Status: Counties make the determination of whether a property qualifies for the farm use assessment without consideration of whether the lands have an associated water right which is leased instream. If you have questions regarding the farm use assessment you should contact your local county assessor. You should contact your County for any weed ordinance and management requirements.

The undersigned declare:

1. I/We agree during the term of this lease to suspend use of water allowed under the water right(s) involved in the lease as well as and any other appurtenant primary or supplemental water right(s); and
2. I/We certify are the lessor(s) (water right interest holder) of the water right(s) in Table 1. If not the deeded land owner, I/we have obtained consent from the deeded land owner and/or have provided documentation of authorization to pursue the instream lease; and
3. I/We affirm that the information in this application is true and accurate.

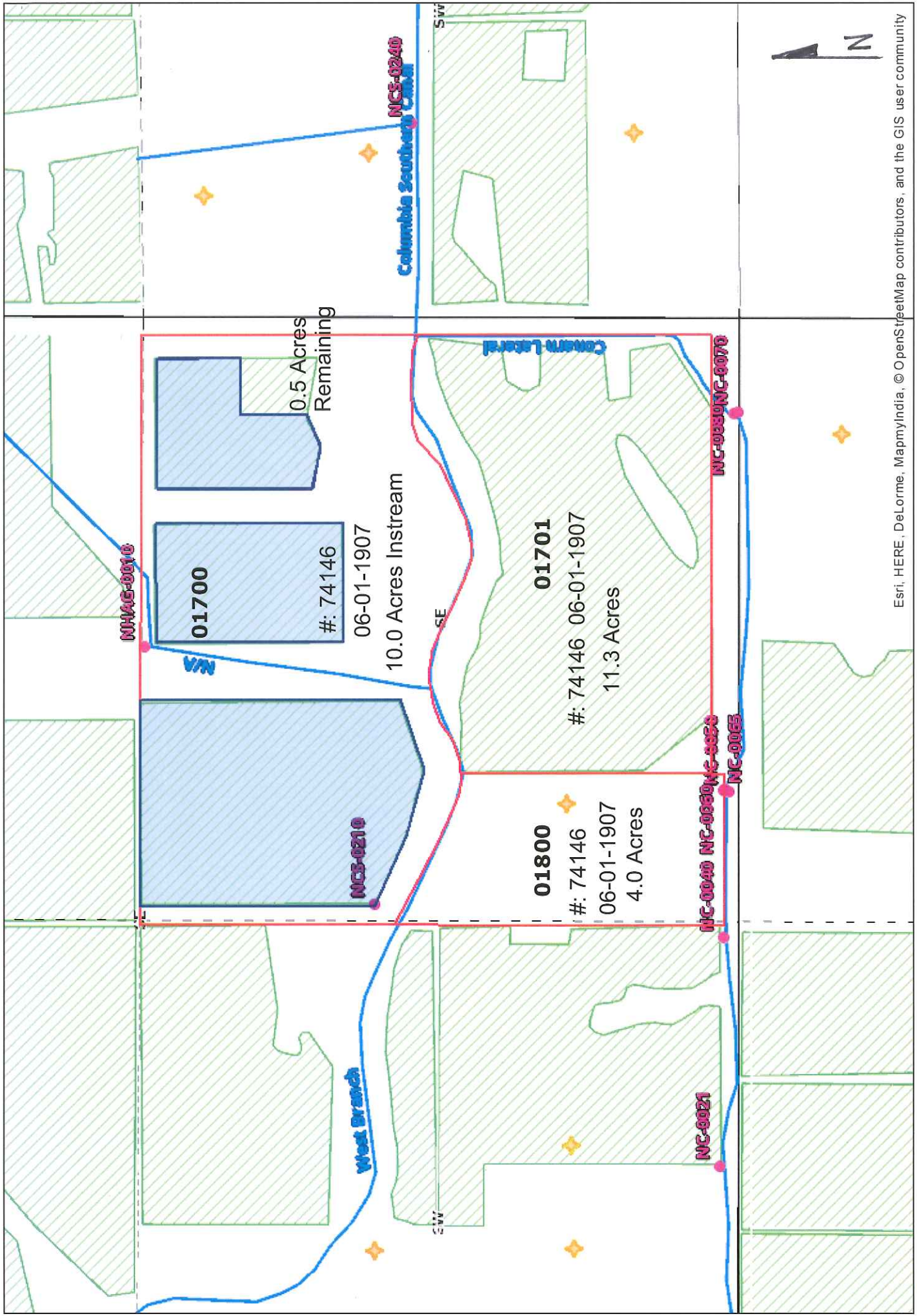
Bruce LaVeau Date: 19 Feb 15

Signature of Lessor

Printed name (and title): **LaVeau, Bruce J.** Business name, if applicable: n/a

Mailing Address (with state and zip): 65655 Cline Falls Rd., Bend, OR 97701

Phone number (include area code): (541)382-5460 **E-mail address: _____



Esri, HERE, DeLorme, MapmyIndia, © OpenStreetMap contributors, and the GIS user community

Complete Table 1 Identify water right(s) proposed to be leased instream
Provide a separate Part 3 for each Lessor (water right interest holder/landowner)

IRRIGATION DISTRICT OR OTHER WATER PARVEYOR NAME: TUMALO IRRIGATION DISTRICT

Specify Water Right, Priority Date, point of diversion(s) (POD), place of use, tax lot, gov't lot/DLC, acres to be leased, original use type, certificate page number, and any previous lease.

If not enough room below, you may add rows (see instructions) or create a spreadsheet/table (matching Table 1) and attach.
 Any attached table should include reference to the Lessor.

Water Right #	Priority Date	POD #	Twp	Rng	Sec	Q-Q	Tax Lot	Gov't Lot/	Acres	Use	Page #	Previous Lease #
74146	09-01-1900	1P	17	S 11	E 11	NW SW	01601	n/a	1.00	IRR	12	L-1155
76106	12-08-1961	3P	17	S 11	E 11	NW SW	01601	n/a	2.00	IRR	4	L-1155

Any additional information about the right: 1 ACRE ADJACENT ZONES PERMIT
Farm Deferral Tax Status: Counties make the determination of whether a property qualifies for the farm use assessment without consideration of whether the lands have an associated water right which is leased instream. If you have questions regarding the farm use assessment you should contact your local county assessor. You should contact your County for any weed ordinance and management requirements.

The undersigned declare:

- 1/ We agree during the term of this lease to suspend use of water allowed under the water right(s) involved in the lease as well as and any other appurtenant primary or supplemental water right(s); and
- 2/ We certify are the lessor(s) (water right interest holder) of the water right(s) in Table 1. If not the deeded land owner, I/we have obtained consent from the deeded land owner and/or have provided documentation of authorization to pursue the instream lease; and
- 3/ We affirm that the information in this application is true and accurate.

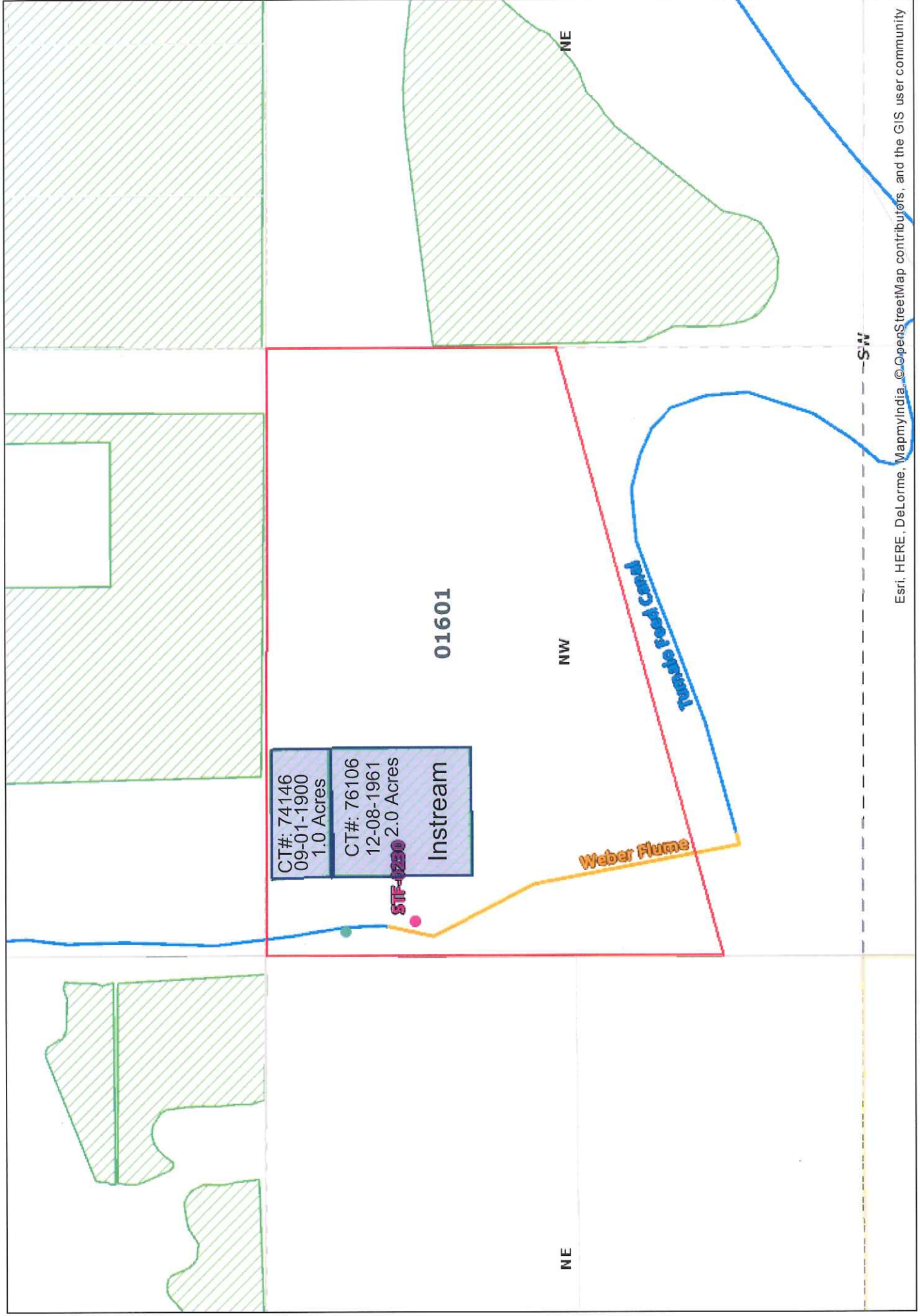
Date: 2-18-15

Signature of Lessor

Printed name (and title): McCook, Peter, Owner Business name, if applicable: n/a
 Mailing Address (with state and zip): 6745 SW 89th Terrace, Miami, FL 33156
 Phone number (include area code): 305-905-8858 **E-mail address: mccookmail@gmail.com

Signature of Lessor

Printed name (and title): McCook, Jacqueline, Owner Business name, if applicable: n/a
 Mailing Address (with state and zip): 6745 SW 89th Terrace, Miami, FL 33156
 Phone number (include area code): 305-972-1559 **E-mail address: p.mccook@gmail.com
peter.mccook@gmail.com



Esri, HERE, DeLorme, MapmyIndia, ©OpenStreetMap contributors, and the GIS user community



Part 3 of 4 – Place of Use – Lessor Information and Signatures

Complete Table 1 Identify water right(s) proposed to be leased instream
Provide a separate Part 3 for each Lessor (water right interest holder/landowner)

Irrigation District or other Water Purveyor Name: TUMALO IRRIGATION DISTRICT

Specify Water Right, Priority Date, point of diversion(s) (POD), place of use, tax lot, gov't lot/DLC, acres to be leased, original use type, certificate page number, and any previous lease.

If not enough room below, you may add rows (see instructions) or create a spreadsheet/table (matching Table 1) and attach.
Any attached table should include reference to the Lessor.


Water Right #	Priority Date	POD #	Twp	Rng	Sec	Q-Q	Tax Lot	Gov't Lot/	Acres	Use	Page #	Previous Lease #			
74147	10-29-1913	2P	16	S	11	E	23	NE	SW	00516	n/a	3.00	IRR	4	L.1407
74147	10-29-1913	2P	16	S	11	E	23	NW	SW	00516	n/a	2.00	IRR	4	L.1407

Any additional information about the right: **Keeping 1.41 acres on 16-11-23-NE/SW-00516
Keeping 3.90 acres on 16-11-23-NW/SW-00516**

Farm Deferral Tax Status: Counties make the determination of whether a property qualifies for the farm use assessment without consideration of whether the lands have an associated water right which is leased instream. If you have questions regarding the farm use assessment you should contact your local county assessor. You should contact your County for any weed ordinance and management requirements.

The undersigned declare:

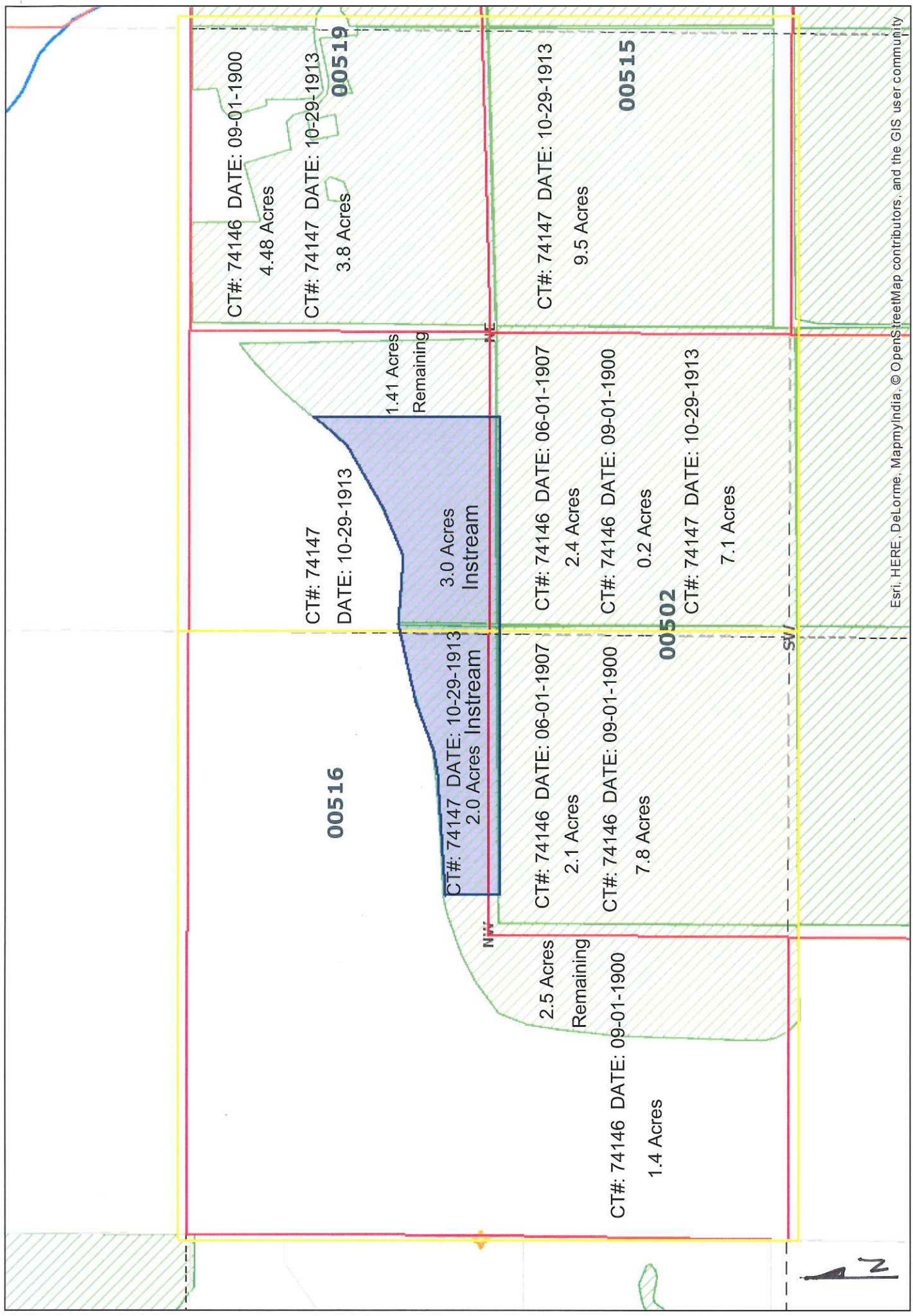
- I/We agree during the term of this lease to suspend use of water allowed under the water right(s) involved in the lease as well as and any other appurtenant primary or supplemental water right(s); and
- I/We certify are the lessor(s) (water right interest holder) of the water right(s) in Table 1. If not the deeded land owner, I/we have obtained consent from the deeded land owner and/or have provided documentation of authorization to pursue the instream lease; and
- I/We affirm that the information in this application is true and accurate.


Signature of Lessor

Printed name (and title): **Murzin, Mark (Owner)** Business name, if applicable: n/a
Mailing Address (with state and zip): 70 SW Century Drive, Suite 100-457, Bend OR 97702
Phone number (include area code): 541.410.2799 **E-mail address:


Signature of Lessor

Printed name (and title): **Knoernschild, Krista (Owner)** Business name, if applicable: n/a
Mailing Address (with state and zip): 70 SW Century Drive, Suite 100-457, Bend OR 97702
Phone number (include area code): 541.312.2555 **E-mail address: oaktree2448@gmail.com



**Complete Table 1 Identify water right(s) proposed to be leased instream
Provide a separate Part 3 for each Lessor (water right interest holder/landowner)**

Irrigation District or other Water Purveyor Name: TUMALO IRRIGATION DISTRICT

Specify Water Right, Priority Date, point of diversion(s) (POD), place of use, tax lot, gov't lot/DLC, acres to be leased, original use type, certificate page number, and any previous lease.

If not enough room below, you may add rows (see instructions) or create a spreadsheet/table (matching Table 1) and attach.
Any attached table should include reference to the Lessor.


Water Right #	Priority Date	POD #	Twp	Rng	Sec	Q-Q	Tax Lot	Gov't Lot/	Acres	Use	Page #	Previous Lease #			
74147	10-29-1913	2P	16	S	11	E	26	NE	NE	00101	n/a	9.80	IRR	6	L-1155

Any additional information about the right: n/a

Farm Deferral Tax Status: Counties make the determination of whether a property qualifies for the farm use assessment without consideration of whether the lands have an associated water right which is leased instream. If you have questions regarding the farm use assessment you should contact your local county assessor. You should contact your County for any weed ordinance and management requirements.

The undersigned declare:

- I/We agree during the term of this lease to suspend use of water allowed under the water right(s) involved in the lease as well as and any other appurtenant primary or supplemental water right(s); and
- I/We certify are the lessor(s) (water right interest holder) of the water right(s) in Table 1. If not the deeded land owner, I/we have obtained consent from the deeded land owner and/or have provided documentation of authorization to pursue the instream lease; and
- I/We affirm that the information in this application is true and accurate.

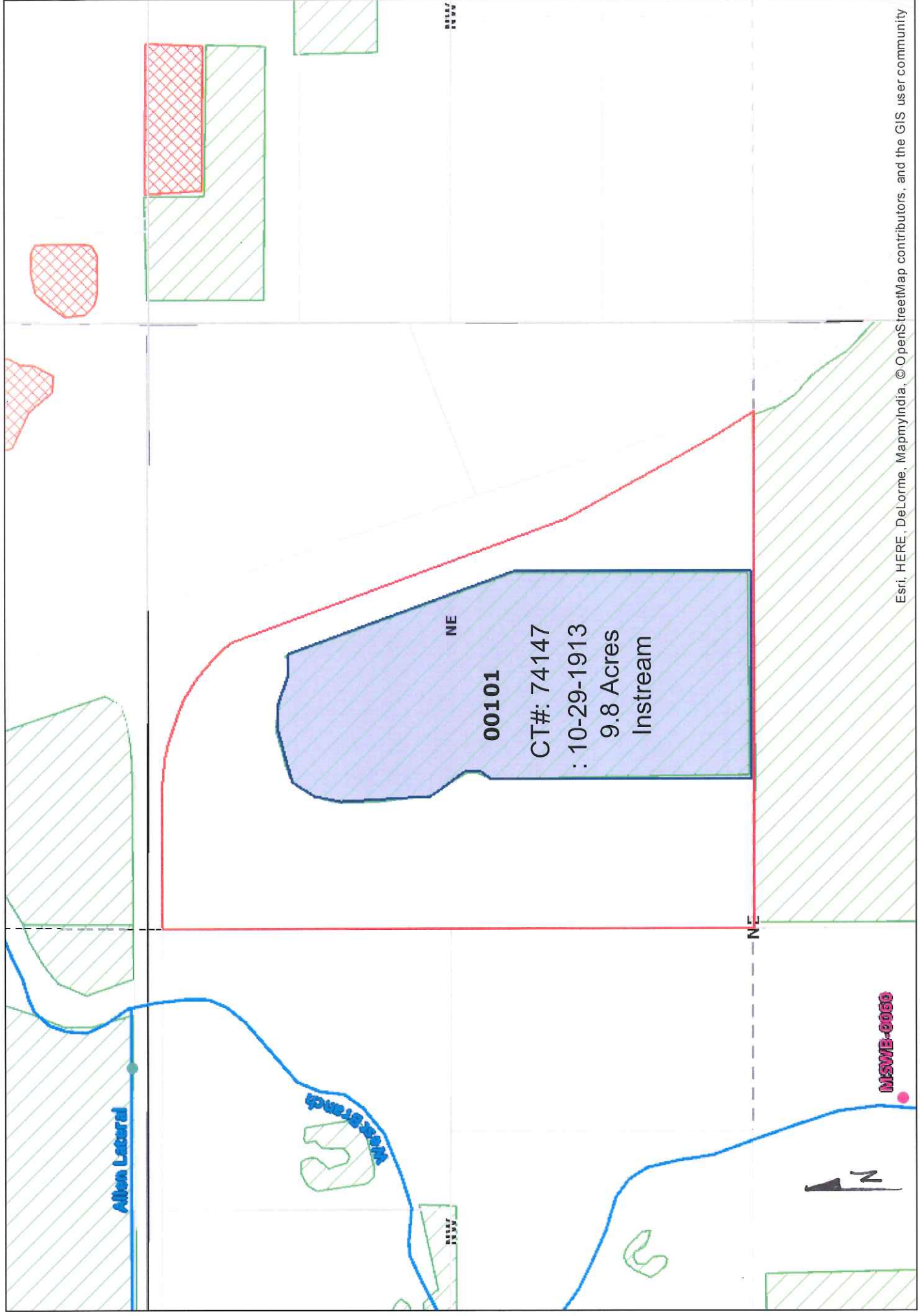
 Date: 2.20.15

Signature of Lessor

Printed name (and title): **Mellor, Wendy Krebs (owner)** Business name, if applicable: n/a

Mailing Address (with state and zip): 19121 Couch Market Road, Bend, OR 97701

Phone number (include area code): 541-388-4006 **E-mail address: _____



Esri, HERE, DeLorme, MapmyIndia, © OpenStreetMap contributors, and the GIS user community

Part 3 of 4 – Place of Use – Lessor Information and Signatures

**Complete Table 1 Identify water right(s) proposed to be leased instream
Provide a separate Part 3 for each Lessor (water right interest holder/landowner)**

Irrigation District or other Water Purveyor Name: TUMALO IRRIGATION DISTRICT

Specify Water Right, Priority Date, point of diversion(s) (POD), place of use, tax lot, gov't lot/DLC, acres to be leased, original use type, certificate page number, and any previous lease.

If not enough room below, you may add rows (see instructions) or create a spreadsheet/table (matching Table 1) and attach.
Any attached table should include reference to the Lessor.

Water Right #	Priority Date	POD #	Twp	Rng	Sec	Q-Q	Tax Lot	Gov't Lot/	Acres	Use	Page #	Previous Lease #		
74146	09-01-1900	1P	16	S	12	E	17	SW	02800	n/a	2.50	IRR	10	n/a
74146	09-01-1900	1P	16	S	12	E	17	SW	03001	n/a	2.70	IRR	10	n/a

Any additional information about the right: Keeping 1.10 Acres on Lot 02800 and Keeping 1.70 Acres on Lot 03001.

Farm Deferral Tax Status: Counties make the determination of whether a property qualifies for the farm use assessment without consideration of whether the lands have an associated water right which is leased instream. If you have questions regarding the farm use assessment you should contact your local county assessor. You should contact your County for any weed ordinance and management requirements.

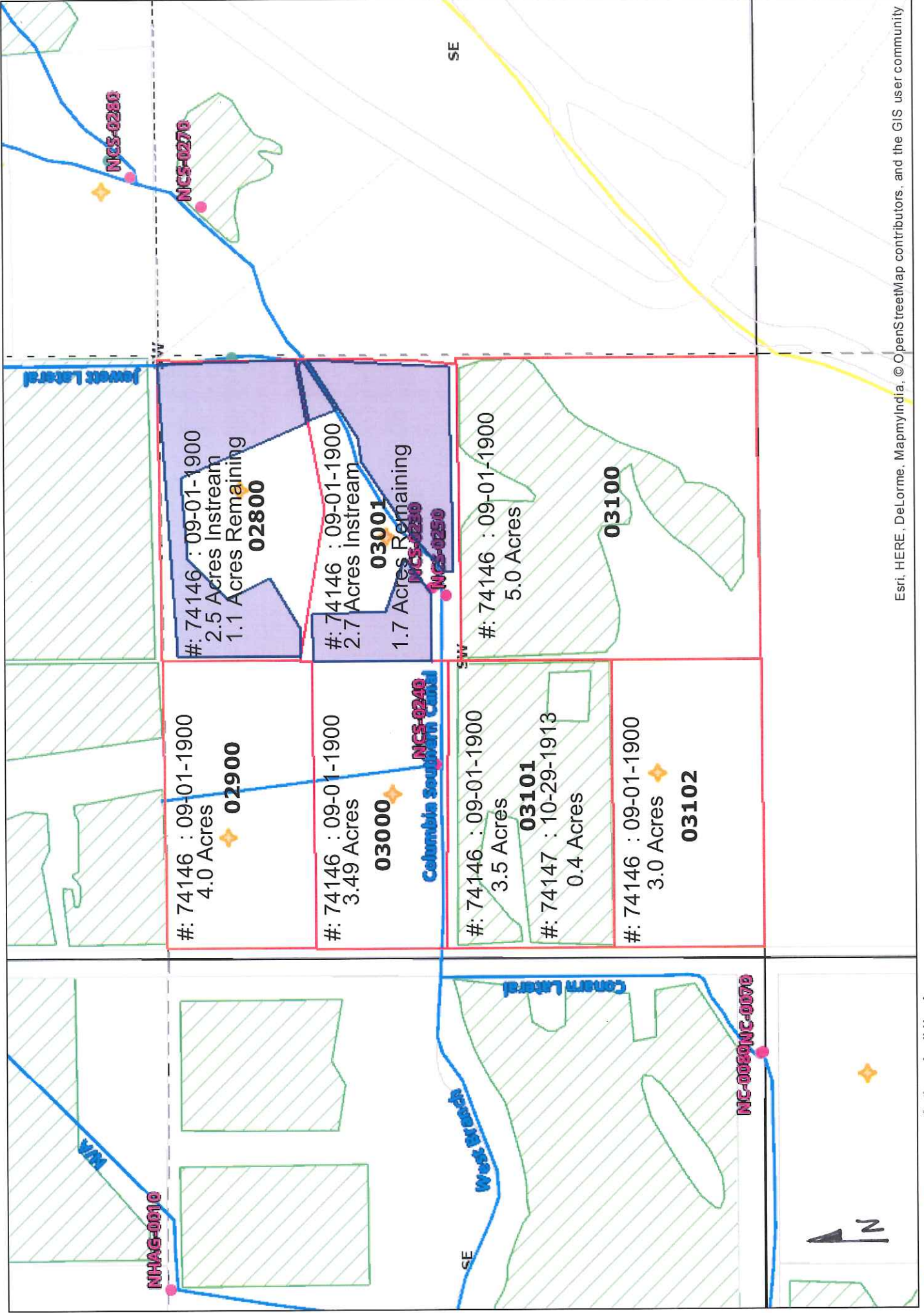
The undersigned declare:

- I/We agree during the term of this lease to suspend use of water allowed under the water right(s) involved in the lease as well as and any other appurtenant primary or supplemental water right(s); and
- I/We certify are the lessor(s) (water right interest holder) of the water right(s) in Table 1. If not the deeded land owner, I/we have obtained consent from the deeded land owner and/or have provided documentation of authorization to pursue the instream lease; and
- I/We affirm that the information in this application is true and accurate.

 Date: 2-27-15

Signature of Lessor

Printed name (and title): **Everson, Del W. (owner)** Business name, if applicable: n/a
 Mailing Address (with state and zip): 65674 Cline Falls Rd., Bend, OR 97701
 Phone number (include area code): (541)382-9213 **E-mail address: _____



Esri, HERE, DeLorme, MapmyIndia, © OpenStreetMap contributors, and the GIS user community



**Complete Table 1 Identify water right(s) proposed to be leased instream
Provide a separate Part 3 for each Lessor (water right interest holder/landowner)**

Irrigation District or other Water Purveyor Name: TUMALO IRRIGATION DISTRICT

Specify Water Right, Priority Date, point of diversion(s) (POD), place of use, tax lot, gov't lot/DLC, acres to be leased, original use type, certificate page number, and any previous lease.

If not enough room below, you may add rows (see instructions) or create a spreadsheet/table (matching Table 1) and attach.
Any attached table should include reference to the Lessor.

Water Right #	Priority Date	POD #	Twp	Rng	Sec	Q-Q	Tax Lot	Gov't Lot/	Acres	Use	Page #	Previous Lease #			
74146	09-01-1900	1P	17	S	11	E	03	NW	NW	00200	n/a	3.00	IRR	12	L-1155

Any additional information about the right:

Farm Deferral Tax Status: Counties make the determination of whether a property qualifies for the farm use assessment without consideration of whether the lands have an associated water right which is leased instream. If you have questions regarding the farm use assessment you should contact your local county assessor. You should contact your County for any weed ordinance and management requirements.

The undersigned declare:

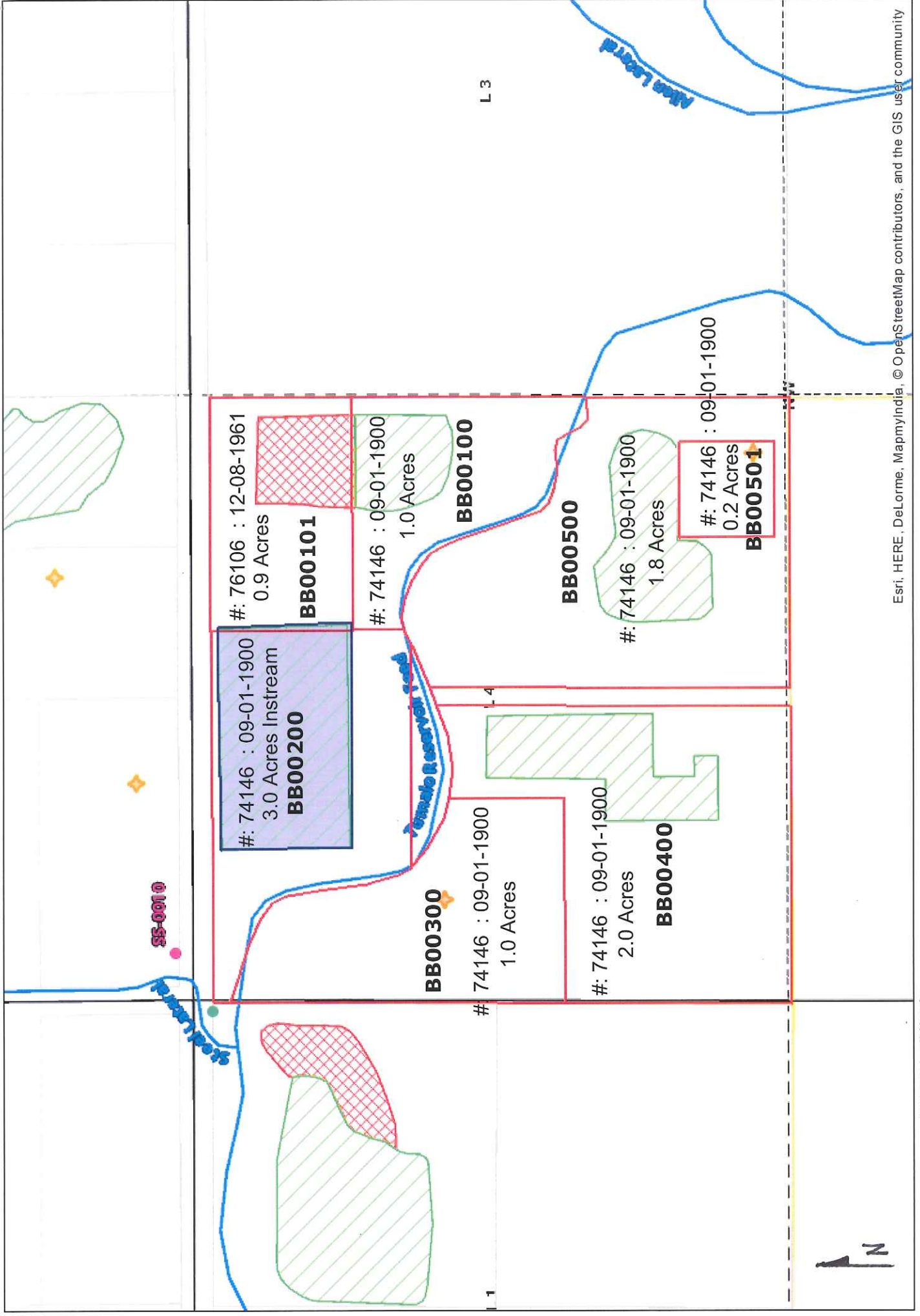
- I/We agree during the term of this lease to suspend use of water allowed under the water right(s) involved in the lease as well as and any other appurtenant primary or supplemental water right(s); and
- I/We certify are the lessor(s) (water right interest holder) of the water right(s) in Table 1. If not the deeded land owner, I/we have obtained consent from the deeded land owner and/or have provided documentation of authorization to pursue the instream lease; and
- I/We affirm that the information in this application is true and accurate.

Richard Rotondi Date: 2/22/15
Signature of Lessor

Printed name (and title): **Richard J. Rotondi (owner)** Business name, if applicable: n/a
Mailing Address (with state and zip): P.O. Box 6794, Bend, OR 97708
Phone number (include area code): (541)389-6707 **E-mail address: _____

Judy Rotondi Date: 2/22/15
Signature of Lessor

Printed name (and title): **Judy L. Rotondi (owner)** Business name, if applicable: n/a
Mailing Address (with state and zip): P.O. Box 6794, Bend, OR 97708
Phone number (include area code): _____ **E-mail address: _____



Esri, HERE, DeLorme, MapmyIndia, © OpenStreetMap contributors, and the GIS user community

Part 3 of 4 – Place of Use – Lessor Information and Signatures

Complete Table 1 Identify water right(s) proposed to be leased instream
Provide a separate Part 3 for each Lessor (water right interest holder/landowner)

Irrigation District or other Water Purveyor Name: **TUMALO IRRIGATION DISTRICT**

Specify Water Right, Priority Date, point of diversion(s) (POD), place of use, tax lot, gov't lot/DLC, acres to be leased, original use type, certificate page number, and any previous lease.

If not enough room below, you may add rows (see instructions) or create a spreadsheet/table (matching Table 1) and attach.
Any attached table should include reference to the Lessor.

Water Right #	Priority Date	POD #	Twp	Rng	Sec	Q-Q	Tax Lot	Gov't Lot/	Acres	Use	Page #	Previous Lease #
74147	10-29-1913	2P	16	S 12	E 30	NE SE	00100	n/a	16.00	IRR	14	L1407
74147	10-29-1913	2P	16	S 12	E 30	NE SE	02000	n/a	5.00	IRR	14	L1407
74147	10-29-1913	2P	16	S 12	E 30	NE SE	02100	n/a	1.90	IRR	14	L1407
74146	05-27-1907	1P	16	S 12	E 30	NW SE	02100	n/a	3.40	IRR	14	L1407
74147	10-29-1913	2P	16	S 12	E 30	NW SE	02100	n/a	0.70	IRR	14	L1407
74147	10-29-1913	2P	16	S 12	E 30	SE NE	00100	n/a	13.20	IRR	14	L1407

Any additional information about the right: **Keeping 2 acres of industrial water on 16-12-30-NE/SE-00100. 40.2 ac instream**

Farm Deferral Tax Status: Counties make the determination of whether a property qualifies for the farm use assessment without consideration of whether the lands have an associated water right which is leased instream. If you have questions regarding the farm use assessment you should contact your local county assessor. You should contact your County for any weed ordinance and management requirements.

The undersigned declare:

- I/We agree during the term of this lease to suspend use of water allowed under the water right(s) involved in the lease as well as and any other appurtenant primary or supplemental water right(s); and
- I/We certify are the lessor(s) (water right interest holder) of the water right(s) in Table 1. If not the deeded land owner, I/we have obtained consent from the deeded land owner and/or have provided documentation of authorization to pursue the instream lease; and
- I/We affirm that the information in this application is true and accurate.

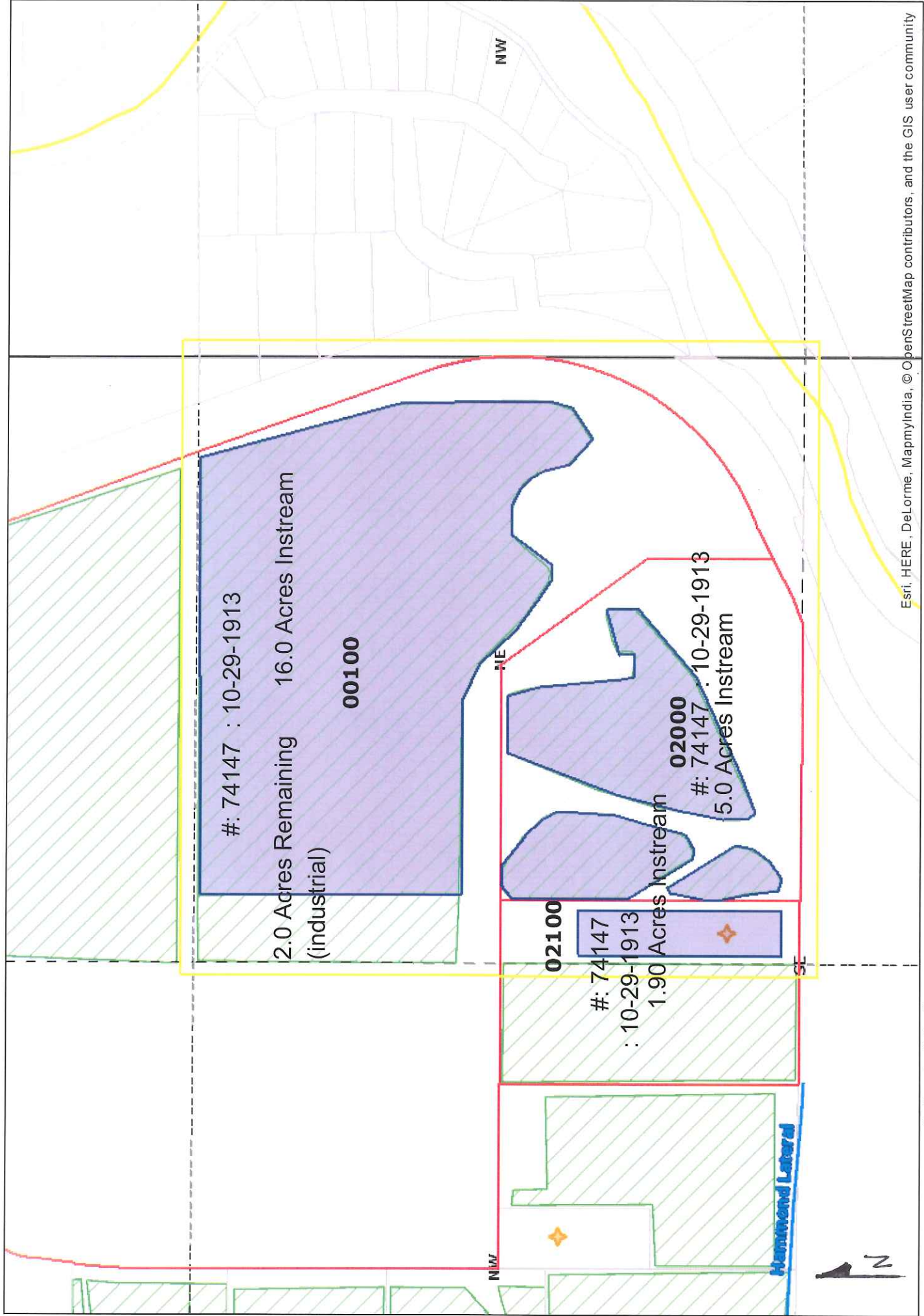
Signature of Lessor _____ Date: 2/18/2015

Printed name (and title): **Jerry Curl, President** Business name: **C.L.R. Inc.**

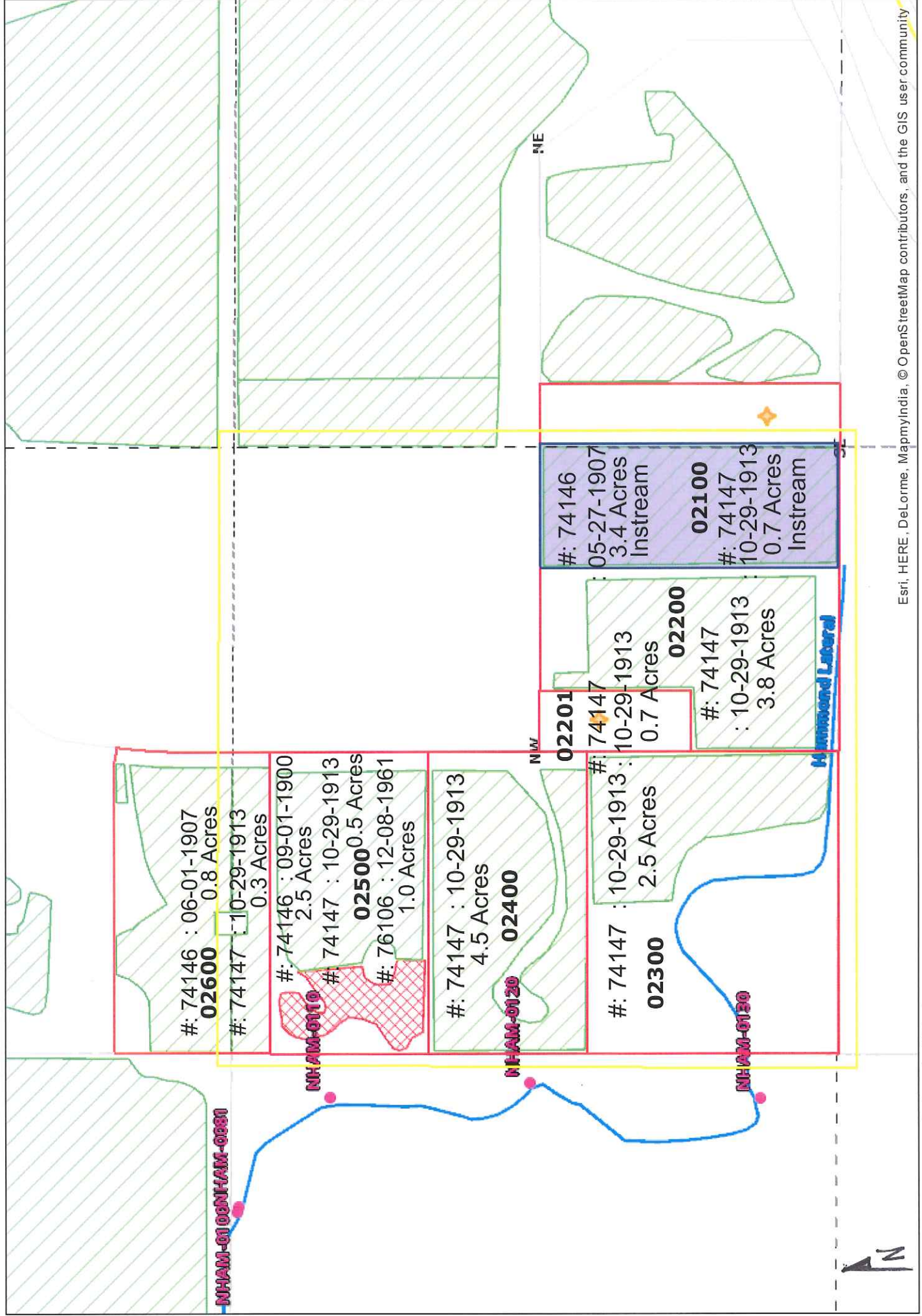
Mailing Address (with state and zip): **703 NW Stone Pine Dr., Bend, OR 97701**

Phone number (include area code): **541-389-6562** **E-mail address: **debi@brickshiphouse.net**

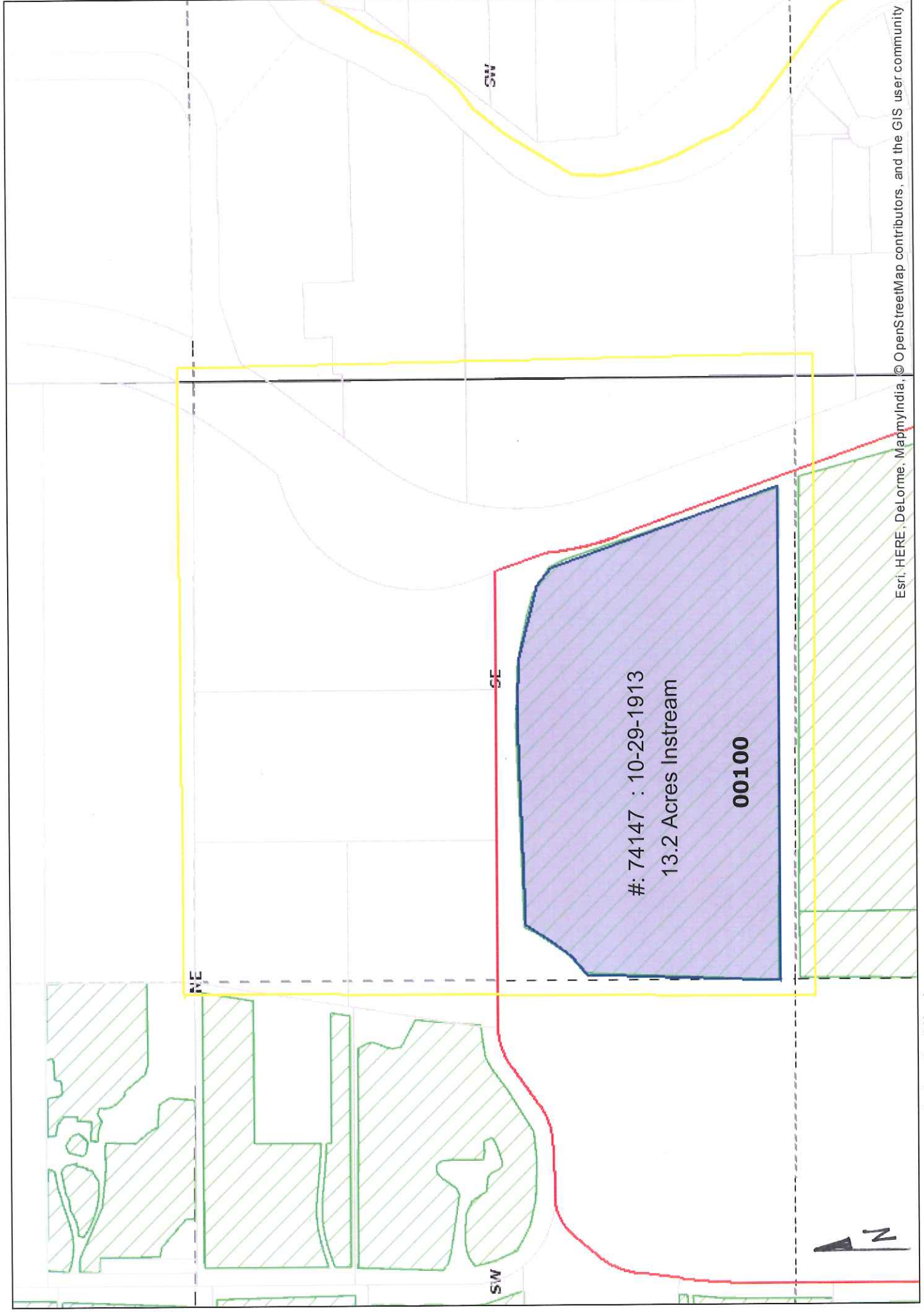
*previously leased
2014
L-1407.*



Esri, HERE, DeLorme, MapmyIndia, © OpenStreetMap contributors, and the GIS user community



Esri, HERE, DeLorme, MapmyIndia, © OpenStreetMap contributors, and the GIS user community



Esri, HERE, DeLorme, MapmyIndia, © OpenStreetMap contributors, and the GIS user community

Part 3 of 4 – Place of Use – Lessor Information and Signatures

Complete Table 1 Identify water right(s) proposed to be leased instream
Provide a separate Part 3 for each Lessor (water right interest holder/landowner)

Irrigation District or other Water Purveyor Name: TUMALO IRRIGATION DISTRICT

Specify Water Right, Priority Date, point of diversion(s) (POD), place of use, tax lot, gov't lot/DLC, acres to be leased, original use type, certificate page number, and any previous lease.

If not enough room below, you may add rows (see instructions) or create a spreadsheet/table (matching Table 1) and attach.
 Any attached table should include reference to the Lessor.


Water Right #	Priority Date	POD #	Twp	Rng	Sec	Q-Q	Tax Lot	Gov't Lot/	Acres	Use	Page #	Previous Lease #
CT#: 74147	10-29-1913	2P	16 S 11 E	26	NE SE	00600	n/a	23.11	IRR	7	L-1155	

Any additional information about the right: 4.11 Acres Transferred On. #N00.003 (T-8607)

Farm Deferral Tax Status: Counties make the determination of whether a property qualifies for the farm use assessment without consideration of whether the lands have an associated water right which is leased instream. If you have questions regarding the farm use assessment you should contact your local county assessor. You should contact your County for any weed ordinance and management requirements.

The undersigned declare:

1. I/We agree during the term of this lease to suspend use of water allowed under the water right(s) involved in the lease as well as and any other appurtenant primary or supplemental water right(s); and
2. I/We certify are the lessor(s) (water right interest holder) of the water right(s) in Table 1. If not the deeded land owner, I/we have obtained consent from the deeded land owner and/or have provided documentation of authorization to pursue the instream lease; and
3. I/We affirm that the information in this application is true and accurate.



 Signature of Lessor Date: 2/27/15

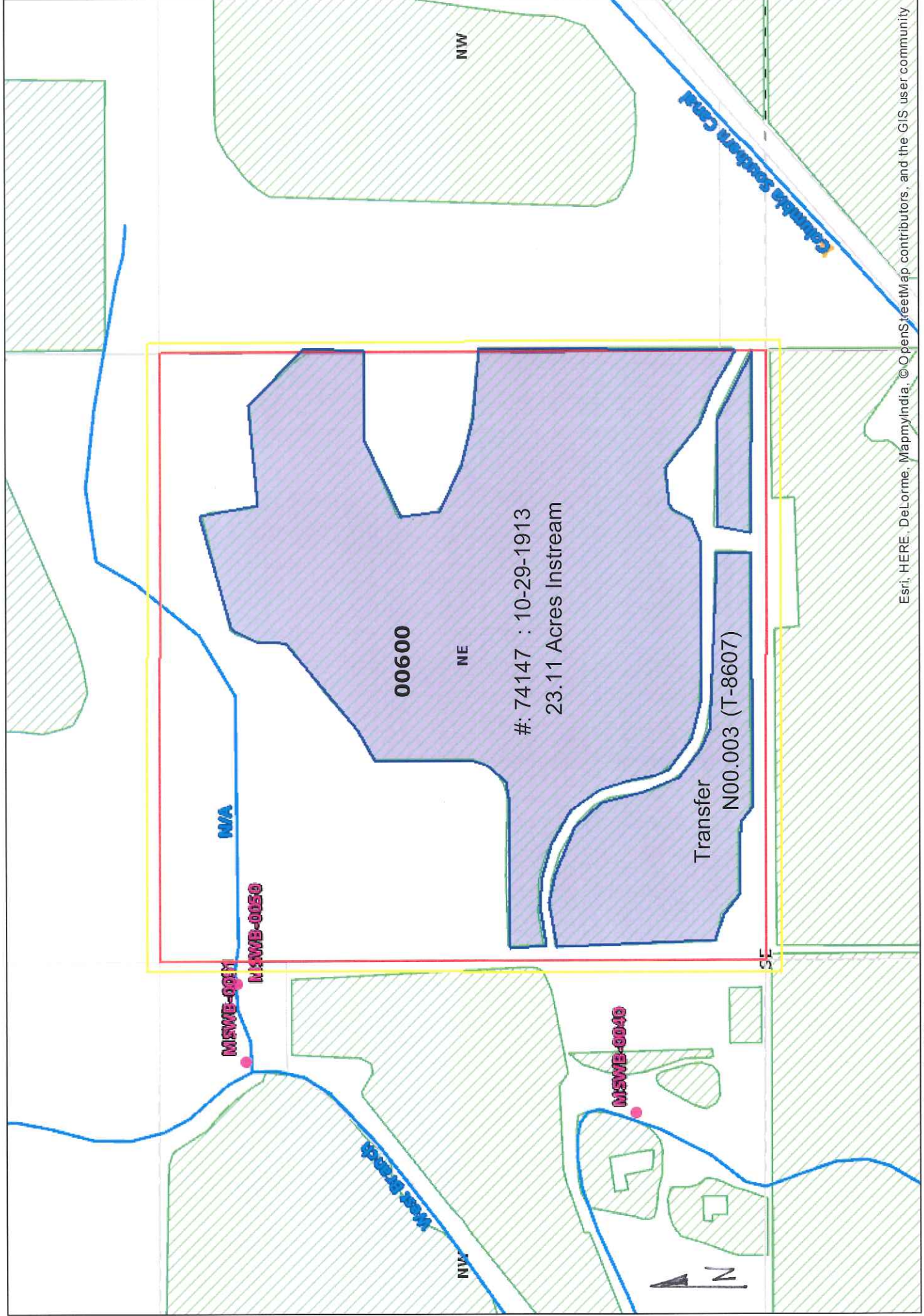
Printed name (and title): **Regan, John (owner)** Business name, if applicable: n/a
 Mailing Address (with state and zip): 19190 Pinehurst Road, Bend, OR 97701
 Phone number (include area code): 541-388-2757 **E-mail address: johnkevinregan@yahoo.com


 Signature of Lessor Date: 2-27-15

Printed name (and title): **Collins, Brooke E. (owner)** Business name, if applicable: n/a
 Mailing Address (with state and zip): 19190 Pinehurst Road, Bend, OR 97701

Phone number (include area code): 541-388-2757

fa 2015 Irrigation Survey




Esri, HERE, DeLorme, MapmyIndia, ©OpenStreetMap contributors, and the GIS user community

Part 3 of 4 – Place of Use – Lessor Information and Signatures

Complete Table 1 Identify water right(s) proposed to be leased instream
Provide a separate Part 3 for each Lessor (water right interest holder/landowner)

Irrigation District or other Water Purveyor Name: TUMALO IRRIGATION DISTRICT

Specify Water Right, Priority Date, point of diversion(s) (POD), place of use, tax lot, gov't lot/DLC, acres to be leased, original use type, certificate page number, and any previous lease.

If not enough room below, you may add rows (see instructions) or create a spreadsheet/table (matching Table 1) and attach.
 Any attached table should include reference to the Lessor.

Water Right #	Priority Date	POD #	Twp	Rng	Sec	Q-Q	Tax Lot	Gov't Lot/	Acres	Use	Page #	Previous Lease #
74146	09-01-1900	1P	16 S	11 E	27	NW SE	00203	n/a	8.8	IRR	7	L-1155
76106	12-08-1961	3P	16 S	11 E	27	NW SE	00203	n/a	10.0	IRR	2	L-1155

Any additional information about the right: n/a

Farm Deferral Tax Status: Counties make the determination of whether a property qualifies for the farm use assessment without consideration of whether the lands have an associated water right which is leased instream. If you have questions regarding the farm use assessment you should contact your local county assessor. You should contact your County for any weed ordinance and management requirements.

The undersigned declare:

- I/We agree during the term of this lease to suspend use of water allowed under the water right(s) involved in the lease as well as and any other appurtenant primary or supplemental water right(s); and
- I/We certify are the lessor(s) (water right interest holder) of the water right(s) in Table 1. If not the deceded land owner, I/we have obtained consent from the deceded land owner and/or have provided documentation of authorization to pursue the instream lease; and
- I/We affirm that the information in this application is true and accurate.

 Date: 2/27/2015

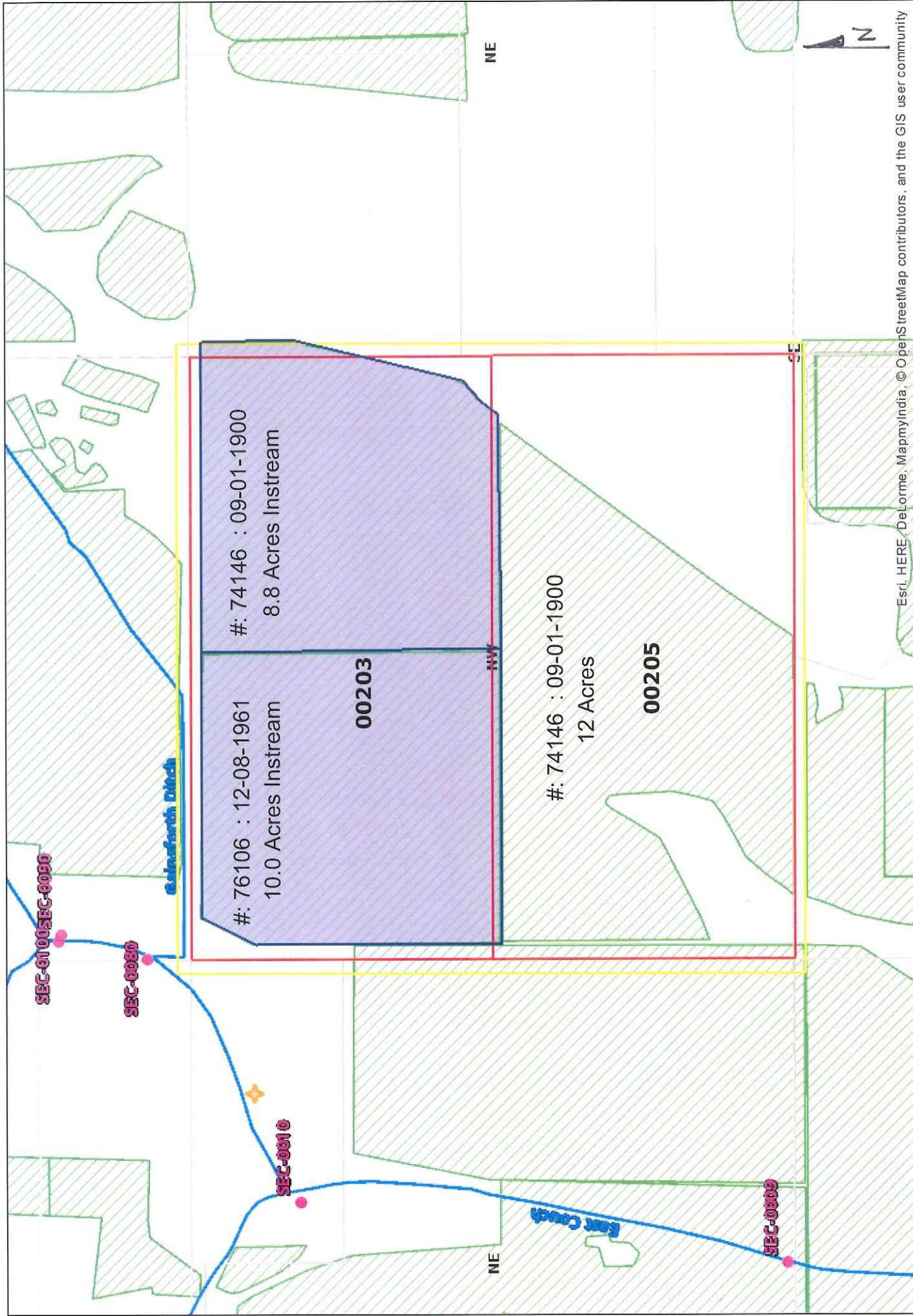
Signature of Lessor

Printed name (and title): **Rola, Jeffrey P. (owner)** Business name, if applicable: n/a
 Mailing Address (with state and zip): 64975 Allen Rd., Bend, OR 97701
 Phone number (include area code): (541) 410-6707 **E-mail address: _____

 Date: 2/27/2015

Signature of Lessor

Printed name (and title): **Rola, Susan O. (owner)** Business name, if applicable: n/a
 Mailing Address (with state and zip): 64975 Allen Rd., Bend, OR 97701
 Phone number (include area code): (541) 382-1624 **E-mail address: _____



Esri, HERE, DeLorme, MapmyIndia, © OpenStreetMap contributors, and the GIS user community

**Complete Table 1 Identify water right(s) proposed to be leased instream
Provide a separate Part 3 for each Lessor (water right interest holder/landowner)**

Irrigation District or other Water Purveyor Name: TUMALO IRRIGATION DISTRICT

Specify Water Right, Priority Date, point of diversion(s) (POD), place of use, tax lot, gov't lot/DLC, acres to be leased, original use type, certificate page number, and any previous lease.

If not enough room below, you may add rows (see instructions) or create a spreadsheet/table (matching Table 1) and attach.
Any attached table should include reference to the Lessor.

Water Right #	Priority Date	POD #	Twp	Rng	Sec	Q-Q	Tax Lot	Gov't Lot/	Acres	Use	Page #	Previous Lease #
76106	12-08-1961	3P	17 S	11 E	11	NE	NW 00302	n/a	5.0	IRR	4	L-1155
74147	10-29-1913	2P	17 S	11 E	11	NW	NW 00302	n/a	5.0	IRR	16	L-1155

Any additional information about the right: n/a

Farm Deferral Tax Status: Counties make the determination of whether a property qualifies for the farm use assessment without consideration of whether the lands have an associated water right which is leased instream. If you have questions regarding the farm use assessment you should contact your local county assessor. You should contact your County for any weed ordinance and management requirements.

The undersigned declare:

- I/We agree during the term of this lease to suspend use of water allowed under the water right(s) involved in the lease as well as and any other appurtenant primary or supplemental water right(s); and
- I/We certify are the lessor(s) (water right interest holder) of the water right(s) in Table 1. If not the deeded land owner, I/we have obtained consent from the deeded land owner and/or have provided documentation of authorization to pursue the instream lease; and
- I/We affirm that the information in this application is true and accurate.

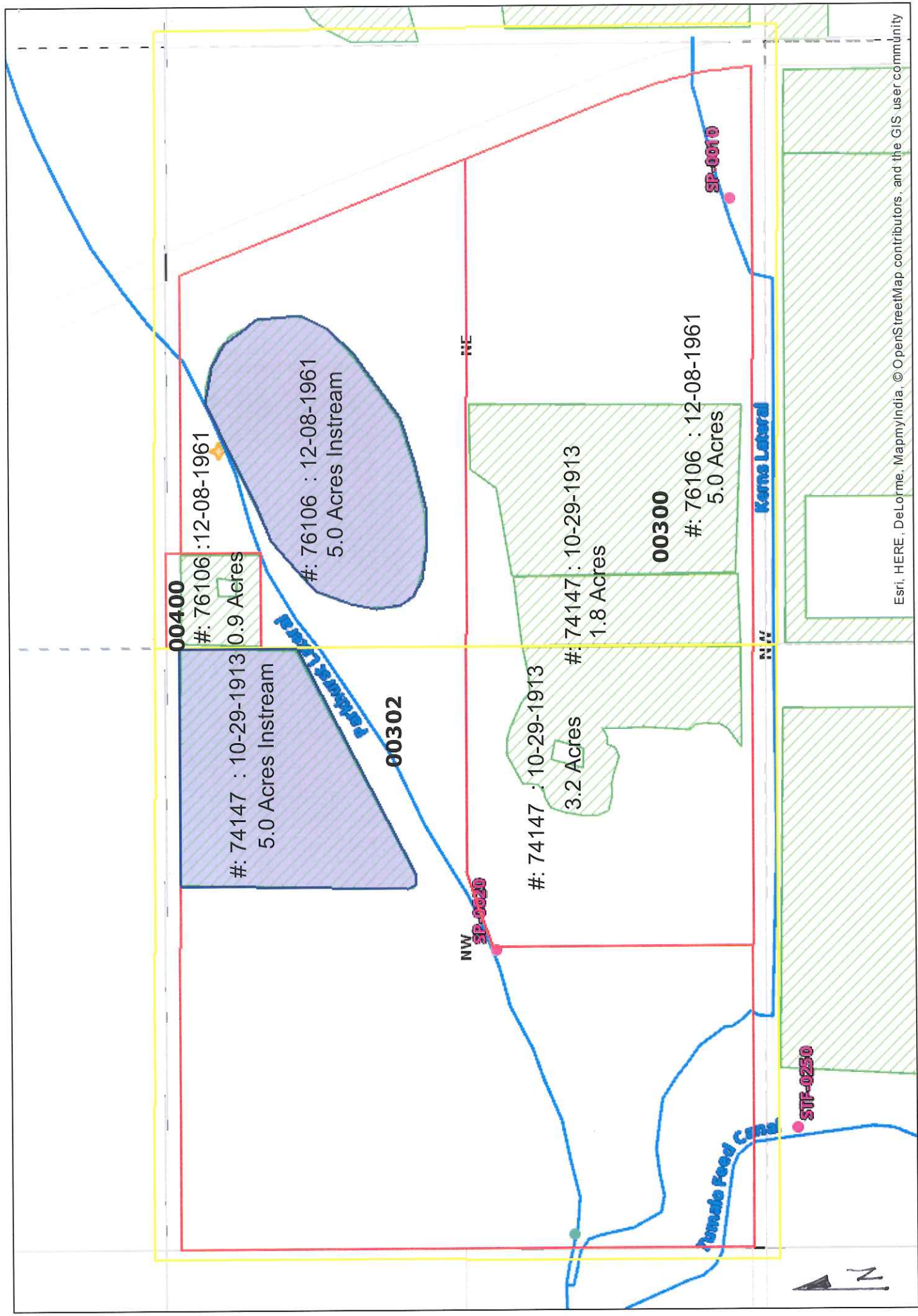
Wesley J. Miller Date: 2-19-15
Signature of Lessor

Printed name (and title): Miller, Wesley J. (owner) Business name, if applicable: n/a
Mailing Address (with state and zip): 14762 S.W. Antelope Drive, Powell Butte, OR 97753
Phone number (include area code): 541-815-8447 **E-mail address: _____

Jiles Vonda (Salig) Date: 2-20-15
Signature of Lessor

Printed name (and title): Jiles, Vonda (owner) Business name, if applicable: n/a

x W M 2



Esri, HERE, DeLorme, MapmyIndia, © OpenStreetMap contributors, and the GIS user community

**Complete Table 1 Identify water right(s) proposed to be leased instream
Provide a separate Part 3 for each Lessor (water right interest holder/landowner)**

Irrigation District or other Water Purveyor Name: TUMALO IRRIGATION DISTRICT

Specify Water Right, Priority Date, point of diversion(s) (POD), place of use, tax lot, gov't lot/DLC, acres to be leased, original use type, certificate page number, and any previous lease.

If not enough room below, you may add rows (see instructions) or create a spreadsheet/table (matching Table 1) and attach.
Any attached table should include reference to the Lessor.

Water Right #	Priority Date	POD #	Twp	Rng	Sec	Q-Q	Tax Lot	Gov't Lot/	Acres	Use	Page #	Previous Lease #
74146	09-01-1900	1P	16 S	11 E	22	SW	SE	02500	n/a	IRR	5	n/a

Any additional information about the right: Keeping 17.3 Acres

Farm Deferral Tax Status: Counties make the determination of whether a property qualifies for the farm use assessment without consideration of whether the lands have an associated water right which is leased instream. If you have questions regarding the farm use assessment you should contact your local county assessor. You should contact your County for any weed ordinance and management requirements.

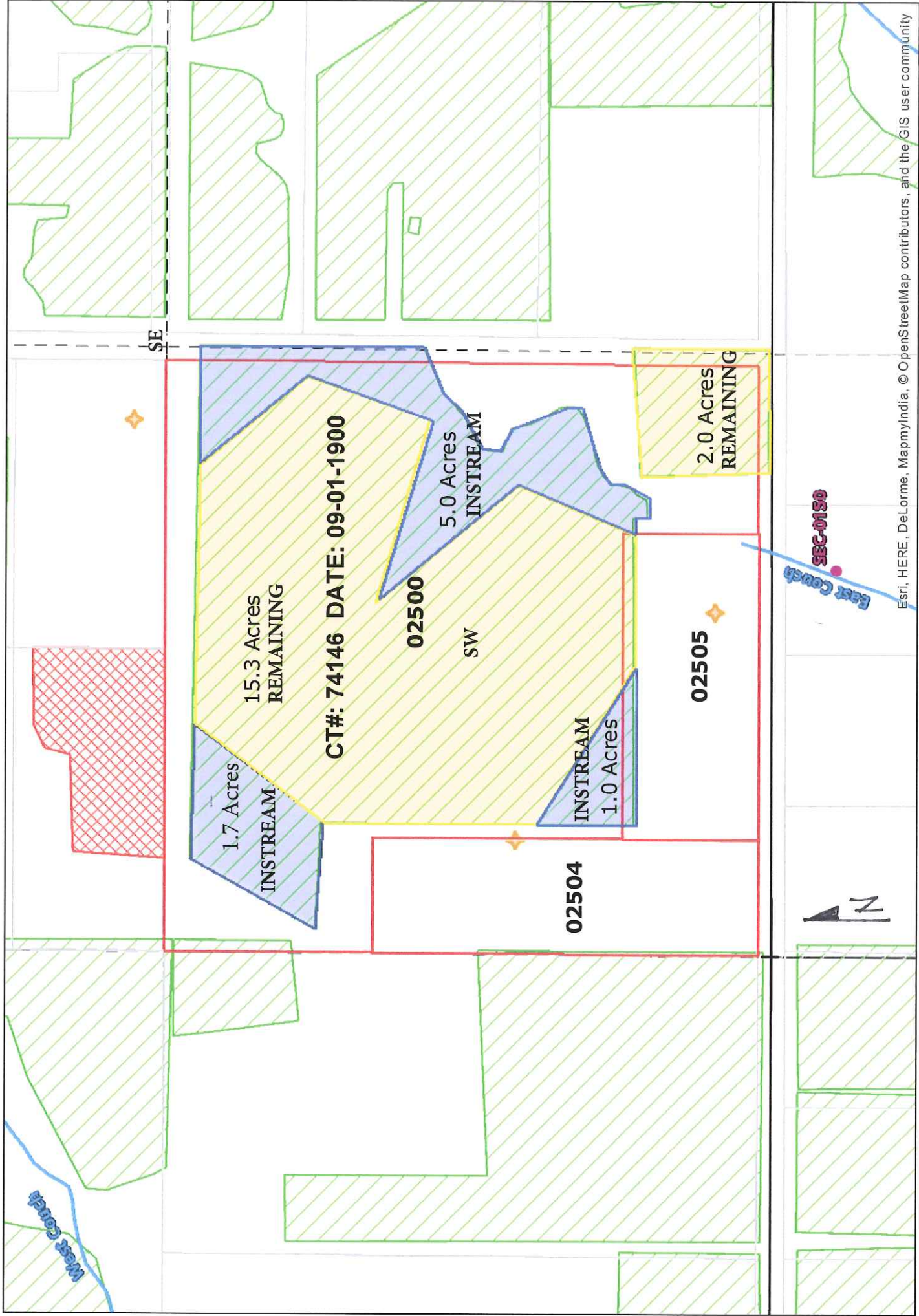
The undersigned declare:

- I/We agree during the term of this lease to suspend use of water allowed under the water right(s) involved in the lease as well as and any other appurtenant primary or supplemental water right(s); and
- I/We certify are the lessor(s) (water right interest holder) of the water right(s) in Table 1. If not the deeded land owner, I/we have obtained consent from the deeded land owner and/or have provided documentation of authorization to pursue the instream lease; and
- I/We affirm that the information in this application is true and accurate.

 Date: 3-4-15

Signature of Lessor

Printed name (and title): **Moran, Evan D. (owner)** Business name, if applicable: n/a
 Mailing Address (with state and zip): 65255 Tweed Rd, Bend, OR 97701
 Phone number (include area code): 541-447-2467 **E-mail address: edmoran1216@hotmail.com



Esri, HERE, DeLorme, MapmyIndia, © OpenStreetMap contributors, and the GIS user community

Part 3 of 4 – Place of Use – Lessor Information and Signatures

**Complete Table 1 Identify water right(s) proposed to be leased instream
Provide a separate Part 3 for each Lessor (water right interest holder/landowner)**

Irrigation District or other Water Purveyor Name: TUMALO IRRIGATION DISTRICT

Specify Water Right, Priority Date, point of diversion(s) (POD), place of use, tax lot, gov't lot/DLC, acres to be leased, original use type, certificate page number, and any previous lease.

If not enough room below, you may add rows (see instructions) or create a spreadsheet/table (matching Table 1) and attach.
Any attached table should include reference to the Lessor.

Water Right #	Priority Date	POD #	Twp	Rng	Sec	Q-Q	Tax Lot	Gov't Lot/	Acres	Use	Page #	Previous Lease #			
74146	09-01-1900	1P	17	S	11	E	01	SE	NW	00406	n/a	31	IRR	11	L-1407
74147	10-29-1913	2P	17	S	11	E	01	SE	NW	00406	n/a	4	IRR	15	

Any additional information about the right: Partially 9.39 Ac

Farm Deferral Tax Status: Counties make the determination of whether a property qualifies for the farm use assessment without consideration of whether the lands have an associated water right which is leased instream. If you have questions regarding the farm use assessment you should contact your local county assessor. You should contact your County for any weed ordinance and management requirements.

The undersigned declare:

- I/We agree during the term of this lease to suspend use of water allowed under the water right(s) involved in the lease as well as and any other appurtenant primary or supplemental water right(s); and
- I/We certify are the lessor(s) (water right interest holder) of the water right(s) in Table 1. If not the deeded land owner, I/we have obtained consent from the deeded land owner and/or have provided documentation of authorization to pursue the instream lease; and
- I/We affirm that the information in this application is true and accurate.

Marion Shepard Date: 3-11-15

Signature of Lessor

Printed name (and title): Marion Shepard (trustee)
Mailing Address (with state and zip): 64682 Cook Ave#80, OR 97701
Phone number (include area code): 541-610-8324

Signature of Lessor

Printed name (and title): _____ Date: _____
Mailing Address (with state and zip): _____
Phone number (include area code): _____

Signature of Lessor

Printed name (and title): _____ Date: 11 MAR 2015
Mailing Address (with state and zip): John Shepard (trustee)
Mailing Address (with state and zip): 6596 Doral Dr SE, Salem OR 97306
Phone number (include area code): (503) 362-4438

Signature of Lessor

Printed name (and title): _____ Date: _____
Mailing Address (with state and zip): _____
Phone number (include area code): _____

Part 3 of 4 – Place of Use – Lessor Information and Signatures

**Complete Table 1 Identify water right(s) proposed to be leased instream
Provide a separate Part 3 for each Lessor (water right interest holder/landowner)**

Irrigation District or other Water Purveyor Name: TUMALO IRRIGATION DISTRICT

Specify Water Right, Priority Date, point of diversion(s) (POD), place of use, tax lot, gov't lot/DLC, acres to be leased, original use type, certificate page number, and any previous lease.

If not enough room below, you may add rows (see instructions) or create a spreadsheet/table (matching Table 1) and attach.
Any attached table should include reference to the Lessor.

Water Right #	Priority Date	POD #	Twp	Rng	Sec	Q-Q	Tax Lot	Gov't Lot/	Acres	Use	Page #	Previous Lease #			
74146	09-01-1900	1P	17	S	11	E	01	SE	NW	00406	n/a	31	IRR	11	L-1407
74147	10-29-1913	2P	17	S	11	E	01	SE	NW	00406	n/a	4	IRR	15	

Any additional information about the right:

Farm Deferral Tax Status: Counties make the determination of whether a property qualifies for the farm use assessment without consideration of whether the lands have an associated water right which is leased instream. If you have questions regarding the farm use assessment you should contact your local county assessor. You should contact your County for any weed ordinance and management requirements.

The undersigned declare:

- I/We agree during the term of this lease to suspend use of water allowed under the water right(s) involved in the lease as well as and any other appurtenant primary or supplemental water right(s); and
- I/We certify are the lessor(s) (water right interest holder) of the water right(s) in Table 1. If not the deeded land owner, I/we have obtained consent from the deeded land owner and/or have provided documentation of authorization to pursue the instream lease; and
- I/We affirm that the information in this application is true and accurate.

Signature of Lessor _____ Date: _____

Printed name (and title): _____ (trustee)
Mailing Address (with state and zip): _____
Phone number (include area code): _____

Signature of Lessor _____ Date: _____

Printed name (and title): _____ (trustee)
Mailing Address (with state and zip): _____
Phone number (include area code): _____



Signature of Lessor _____ Date: 3/6/2015

Printed name (and title): Jeannie Legum (trustee)
Mailing Address (with state and zip): 1587 NW Wild Rye Circle, Bend, OR
Phone number (include area code): 541.385.8733

Signature of Lessor _____ Date: _____

Printed name (and title): _____ (trustee)
Mailing Address (with state and zip): _____
Phone number (include area code): _____

Part 3 of 4 – Place of Use – Lessor Information and Signatures

**Complete Table 1 Identify water right(s) proposed to be leased instream
Provide a separate Part 3 for each Lessor (water right interest holder/landowner)**

Irrigation District or other Water Purveyor Name: TUMALO IRRIGATION DISTRICT

Specify Water Right, Priority Date, point of diversion(s) (POD), place of use, tax lot, gov't lot/DLC, acres to be leased, original use type, certificate page number, and any previous lease.

If not enough room below, you may add rows (see instructions) or create a spreadsheet/table (matching Table 1) and attach.
Any attached table should include reference to the Lessor.

Water Right #	Priority Date	POD #	Twp	Rng	Sec	Q-Q	Tax Lot	Gov't Lot/	Acres	Use	Page #	Previous Lease #
74146	09-01-1900	1P	17	S 11	E 01	SE NW	00406	n/a	31	IRR	11	L-1407
74147	10-29-1913	2P	17	S 11	E 01	SE NW	00406	n/a	4	IRR	15	

Any additional information about the right:

Farm Deferral Tax Status: Counties make the determination of whether a property qualifies for the farm use assessment without consideration of whether the lands have an associated water right which is leased instream. If you have questions regarding the farm use assessment you should contact your local county assessor. You should contact your County for any weed ordinance and management requirements.

The undersigned declare:

- I/We agree during the term of this lease to suspend use of water allowed under the water right(s) involved in the lease as well as and any other appurtenant primary or supplemental water right(s); and
- I/We certify are the lessor(s) (water right interest holder) of the water right(s) in Table 1. If not the deeded land owner, I/we have obtained consent from the deeded land owner and/or have provided documentation of authorization to pursue the instream lease; and
- I/We affirm that the information in this application is true and accurate.

Mark D. Shepard Date: March 10, 2015

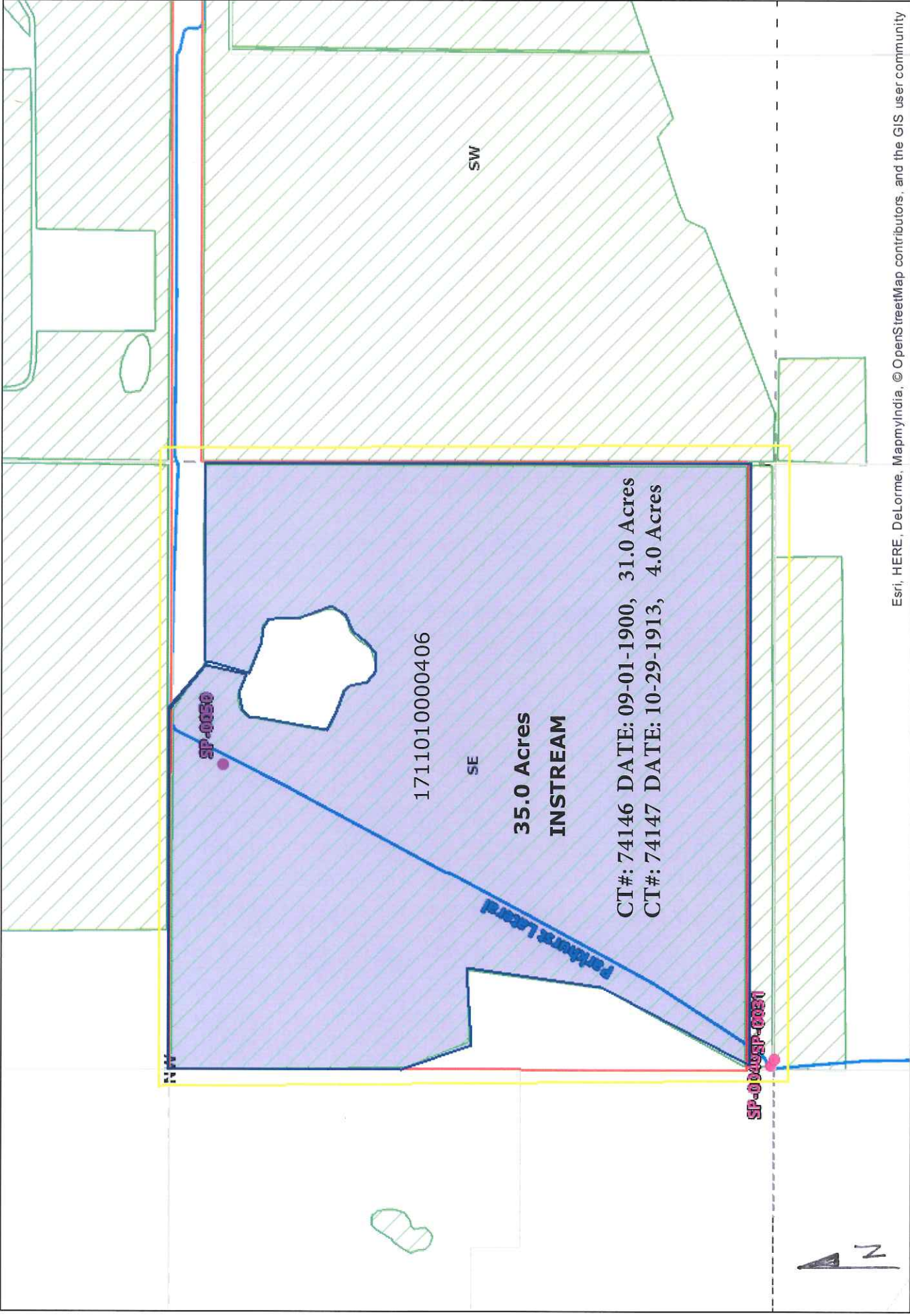
Signature of Lessor
Printed name (and title): _____ (trustee)
Mailing Address (with state and zip): _____
Phone number (include area code): _____

Signature of Lessor
Printed name (and title): Mark D. Shepard (trustee)
Mailing Address (with state and zip): 107 Glenview Drive, Los Alamos, NM 87544
Phone number (include area code): (505) 795-0336

Signature of Lessor
Printed name (and title): _____ (trustee)
Mailing Address (with state and zip): _____
Phone number (include area code): _____

Signature of Lessor
Printed name (and title): _____ (trustee)
Mailing Address (with state and zip): _____
Phone number (include area code): _____

17S-11E-01-SE/NW, Shepard, J/M, Leasing 35.0 Acres x _____ L15.18



CT#: 74146 DATE: 09-01-1900, 31.0 Acres
 CT#: 74147 DATE: 10-29-1913, 4.0 Acres

Esri, HERE, DeLorme, MapmyIndia, © OpenStreetMap contributors, and the GIS user community

Author: April Harris
 Organization: Tumalo Irrigation District



Date Created: March 6, 2015

Part 3 of 4 – Place of Use – Lessor Information and Signatures

Complete Table 1 Identify water right(s) proposed to be leased instream
 Provide a separate Part 3 for each Lessor (water right interest holder/landowner)

Irrigation District or other Water Purveyor Name: TUMALO IRRIGATION DISTRICT

Specify Water Right, Priority Date, point of diversion(s) (POD), place of use, tax lot, gov't lot/DLC, acres to be leased, original use type, certificate page number, and any previous lease.

If not enough room below, you may add rows (see instructions) or create a spreadsheet/table (matching Table 1) and attach. Any attached table should include reference to the Lessor.

Water Right #	Priority Date	POD #	Twp	Rng	Sec	Q-Q	Tax Lot	Gov't Lot/	Acres	Use	Page #	Previous Lease #
74146	06-01-1907	1P	16	S 11	E 35	NW	01000	n/a	19.70	IRR	16	L-1223

Any additional information about the right:

Farm Deferral Tax Status: Counties make the determination of whether a property qualifies for the farm use assessment without consideration of whether the lands have an associated water right which is leased instream. If you have questions regarding the farm use assessment you should contact your local county assessor. You should contact your County for any weed ordinance and management requirements.

The undersigned declare:

- I/We agree during the term of this lease to suspend use of water allowed under the water right(s) involved in the lease as well as and any other appurtenant primary or supplemental water right(s); and
- I/We certify are the lessor(s) (water right interest holder) of the water right(s) in Table 1. If not the deced land owner, I/we have obtained consent from the deced land owner and/or have provided documentation of authorization to pursue the instream lease; and
- I/We affirm that the information in this application is true and accurate.

x Robert L. Ellis Date: 3/11/15

Signature of Lessor

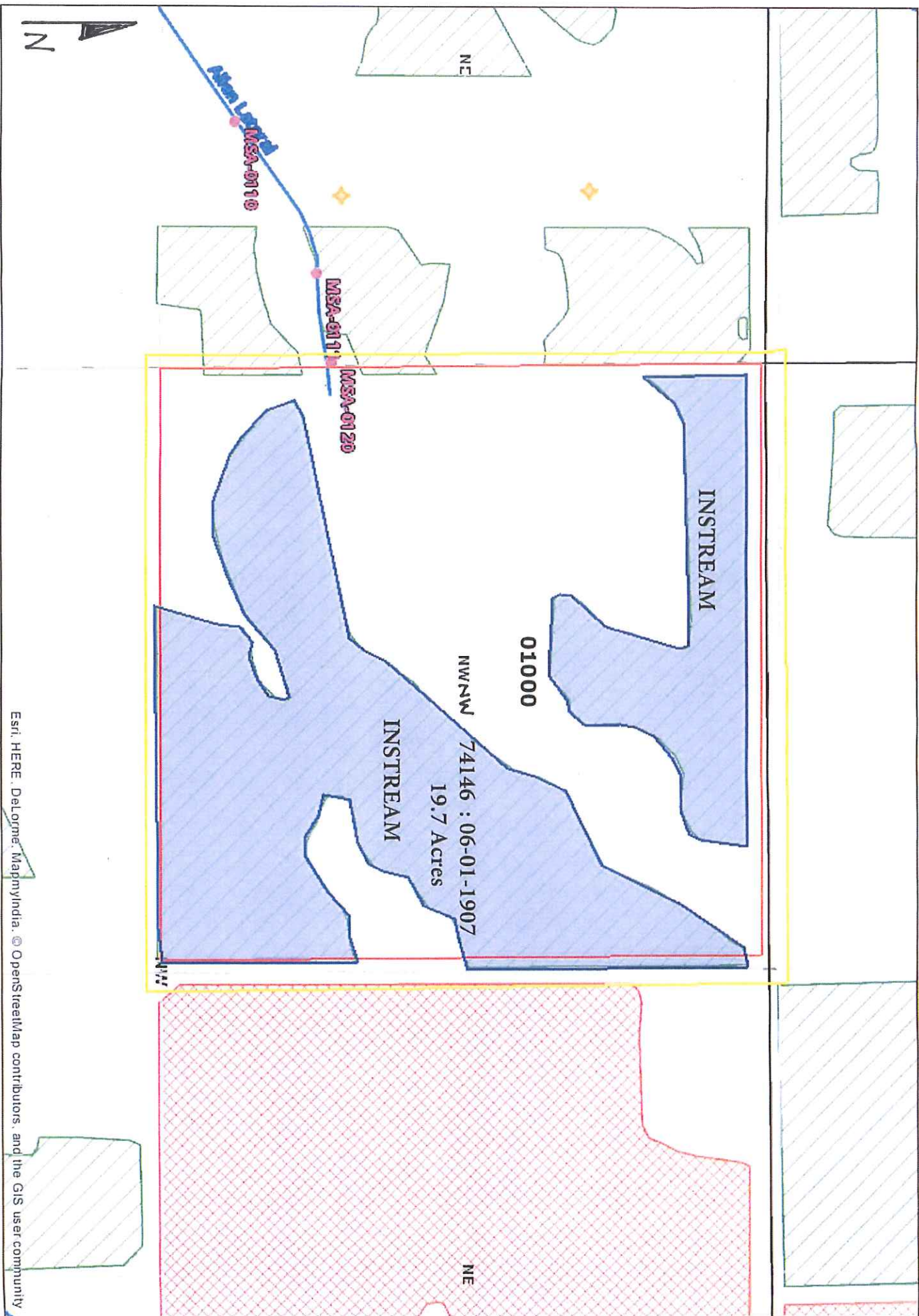
Printed name (and title): Robert L. Ellis (trustee) Trust name, if applicable: Ellis Revocable Living Trust
 Mailing Address (with state and zip): 5344 SE Hillwood Ave., Milwaukie, OR 97267-5013
 Phone number (include area code): (503) 659-1664 **E-mail address: subo4341@comcast.net

x Susan M. Ellis Date: 3.11.15

Signature of Lessor

Printed name (and title): Susan M. Ellis (trustee) Trust name, if applicable: Ellis Revocable Living Trust
 Mailing Address (with state and zip): 5344 SE Hillwood Ave., Milwaukie, OR 97267-5013

16S-11E-35-NW/NW, Ellis Revocable Living Trust, Leasing 19.70 Acres X L15.19



**Complete Table 1 Identify water right(s) proposed to be leased instream
Provide a separate Part 3 for each Lessor (water right interest holder/landowner)**

Irrigation District or other Water Purveyor Name: TUMALO IRRIGATION DISTRICT

Specify Water Right, Priority Date, point of diversion(s) (POD), place of use, tax lot, gov't lot/DLC, acres to be leased, original use type, certificate page number, and any previous lease.

If not enough room below, you may add rows (see instructions) or create a spreadsheet/table (matching Table 1) and attach.

Any attached table should include reference to the Lessor.


Water Right #	Priority Date	POD #	Twp	Rng	Sec	Q-Q	Tax Lot	Gov't Lot/	Acres	Use	Page #	Previous Lease #
74147	10-29-1913	2P	16	S 11	E 25	NE SE	00911	n/a	3.50	IRR	6	L.1155
74147	10-29-1913	2P	16	S 11	E 25	NE SE	00913	n/a	0.70	IRR	6	L.1155
74147	10-29-1913	2P	16	S 11	E 25	NW SE	00911	n/a	2.80	IRR	6	L.1155

Any additional information about the right: Fac

Farm Deferral Tax Status: Counties make the determination of whether a property qualifies for the farm use assessment without consideration of whether the lands have an associated water right which is leased instream. If you have questions regarding the farm use assessment you should contact your local county assessor. You should contact your County for any weed ordinance and management requirements.

The undersigned declare:

- I/We agree during the term of this lease to suspend use of water allowed under the water right(s) involved in the lease as well as and any other appurtenant primary or supplemental water right(s); and
- I/We certify are the lessor(s) (water right interest holder) of the water right(s) in Table 1. If not the deeded land owner, I/we have obtained consent from the deeded land owner and/or have provided documentation of authorization to pursue the instream lease; and
- I/We affirm that the information in this application is true and accurate.

 Date: 2-13-15

Signature of Lessor

Printed name (and title): Edwain Bishop, Trustee Trust: Bishop Trust, Edwain J.

Mailing Address (with state and zip): 64979 Highway 20 West, Bend, OR 97701

Phone number (include area code): (541) 312-8244 **E-mail address: _____

**Complete Table 1 Identify water right(s) proposed to be leased instream
Provide a separate Part 3 for each Lessor (water right interest holder/landowner)**

Irrigation District or other Water Purveyor Name: TUMALO IRRIGATION DISTRICT

Specify Water Right, Priority Date, point of diversion(s) (POD), place of use, tax lot, gov't lot/DLC, acres to be leased, original use type, certificate page number, and any previous lease.

If not enough room below, you may add rows (see instructions) or create a spreadsheet/table (matching Table 1) and attach. Any attached table should include reference to the Lessor.

Water Right #	Priority Date	POD #	Twp	Rng	Sec	Q-Q	Tax Lot	Gov't Lot/	Acres	Use	Page #	Previous Lease #
74147	10-29-1913	2P	16	S 11	E 25	NE SW	00911	n/a	3.50	IRR	6	L.1155
74147	10-29-1913	2P	16	S 11	E 25	NE SW	00913	n/a	0.70	IRR	6	L.1155
74147	10-29-1913	2P	16	S 11	E 25	NW SE	00911	n/a	2.80	IRR	6	L.1155

Any additional information about the right:

Farm Deferral Tax Status: Counties make the determination of whether a property qualifies for the farm use assessment without consideration of whether the lands have an associated water right which is leased instream. If you have questions regarding the farm use assessment you should contact your local county assessor. You should contact your County for any weed ordinance and management requirements.

The undersigned declare:

- I/We agree during the term of this lease to suspend use of water allowed under the water right(s) involved in the lease as well as and any other appurtenant primary or supplemental water right(s); and
- I/We certify are the lessor(s) (water right interest holder) of the water right(s) in Table 1. If not the deced land owner, I/we have obtained consent from the deced land owner and/or have provided documentation of authorization to pursue the instream lease; and
- I/We affirm that the information in this application is true and accurate.

Date: _____

Signature of Lessor

Printed name (and title): **Edwin Bishop, Trustee** Trust: **Bishop Trust, Edwin J.**

Mailing Address (with state and zip): **64979 Highway 20 West, Bend, OR 97701**

Phone number (include area code): **(541) 312-8244** **E-mail address: _____

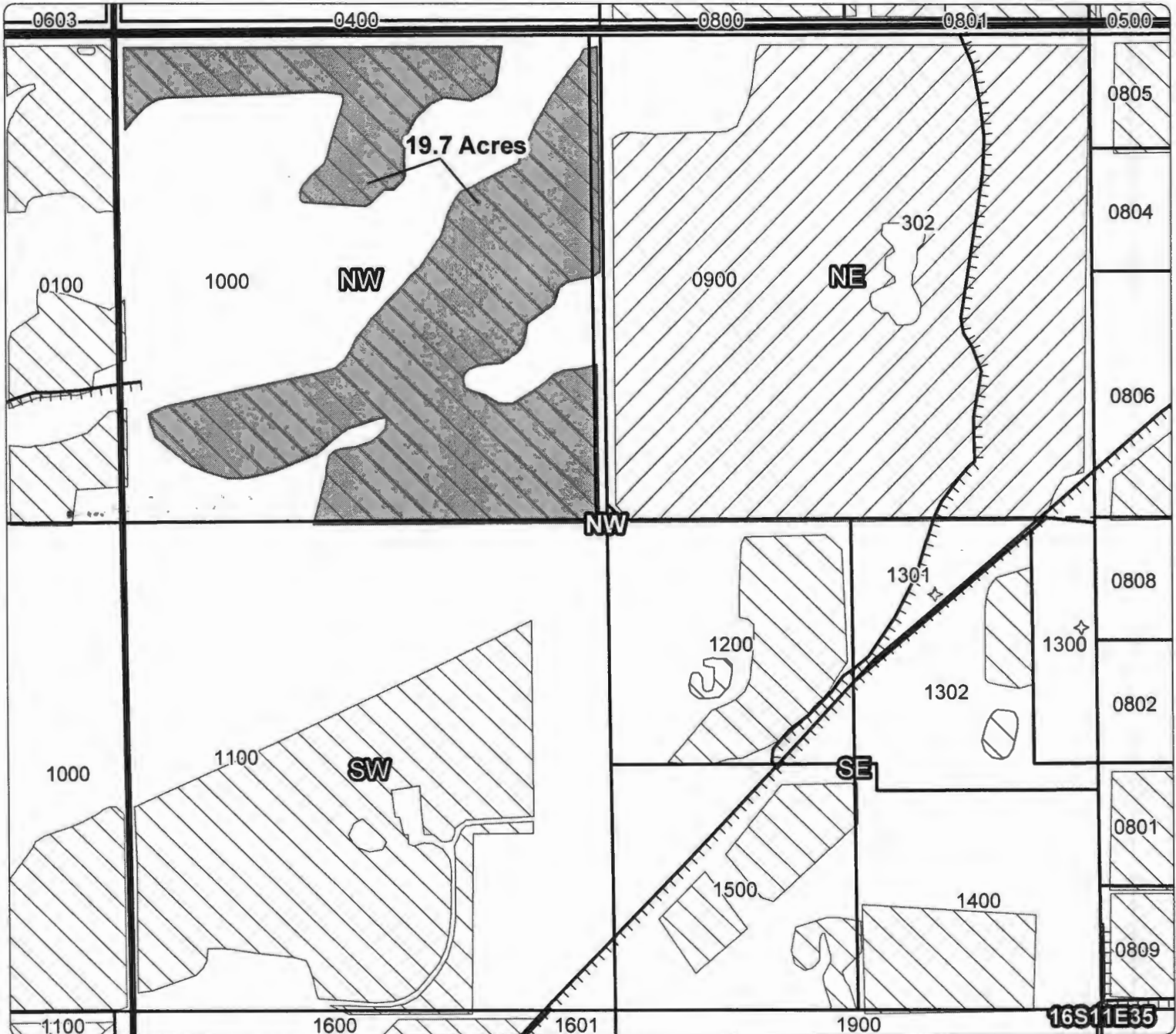
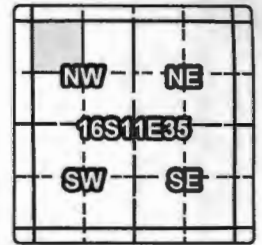
Corrected Owners

Tumalo Irrigation District

Application for Instream Lease

Cert #: 74146

For: Ellis Revocable Living Trust



1 YEAR INSTREAM LEASE MAP

Taxlot 1000, 16S11E35NWNW: 19.7 Acres Leased (74146), 0 Acres Remaining

RECEIVED BY OWRD

APR 09 2015

SALEM, OR

- Canals
- Taxlots
- Transfer
- Cert 74146, 74147
- Cert 76106
- All Other Certs

1 inch = 400 feet
March 2015

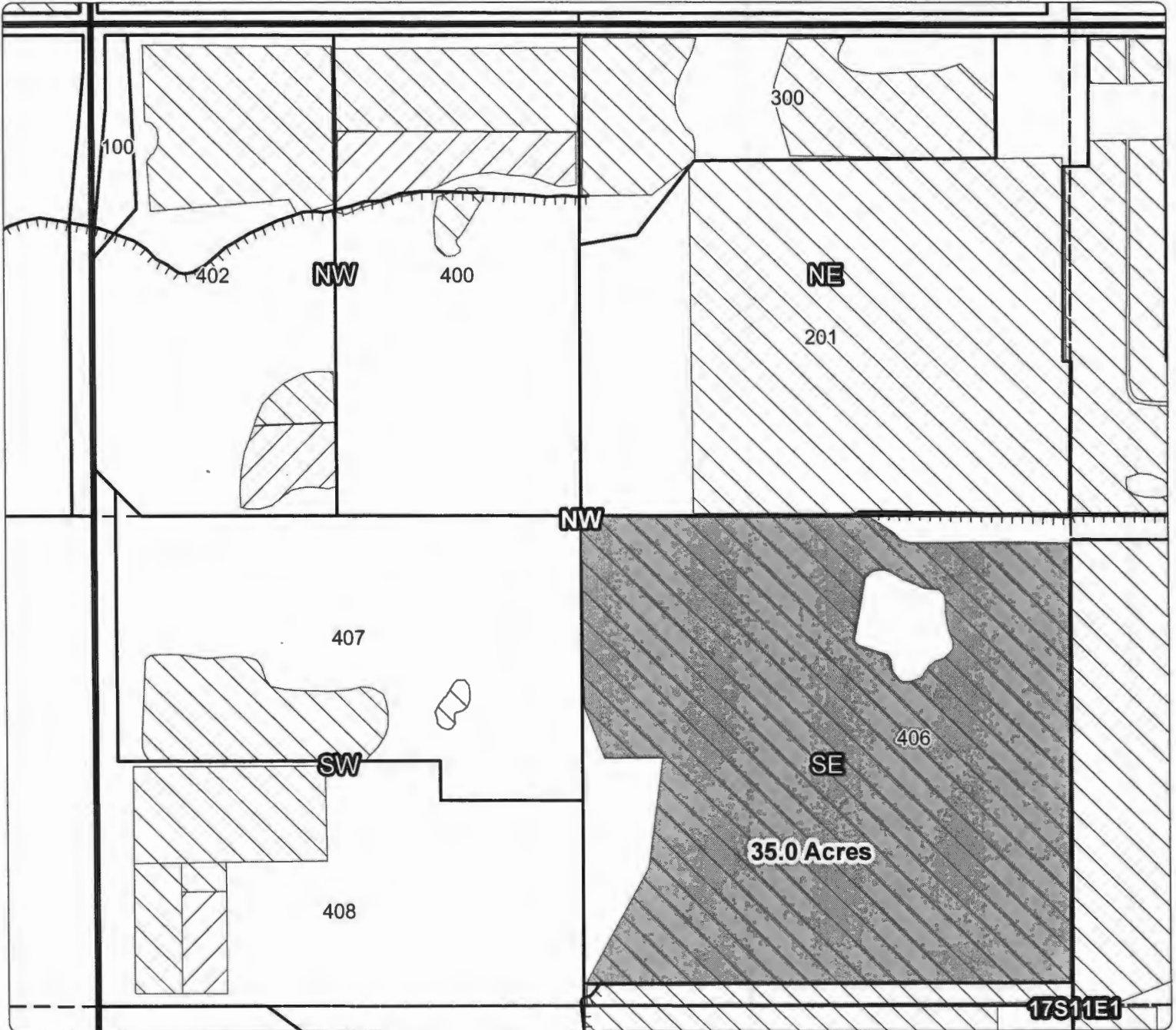



Tumalo Irrigation District

Application for Instream Lease

Cert #: 74146, 74147

For: John Shepard



1 YEAR INSTREAM LEASE MAP

Taxlot 406, 17S11E1SENW: 35 Acres Leased (74146, 74147), 0 Acres Remaining

RECEIVED BY OWRD

APR 09 2015

SALEM, OR

- Canals
- Taxlots
- Lease
- Cert 74146, 74147
- Cert 76106
- All Other Certs

1 inch = 400 feet
April 2014

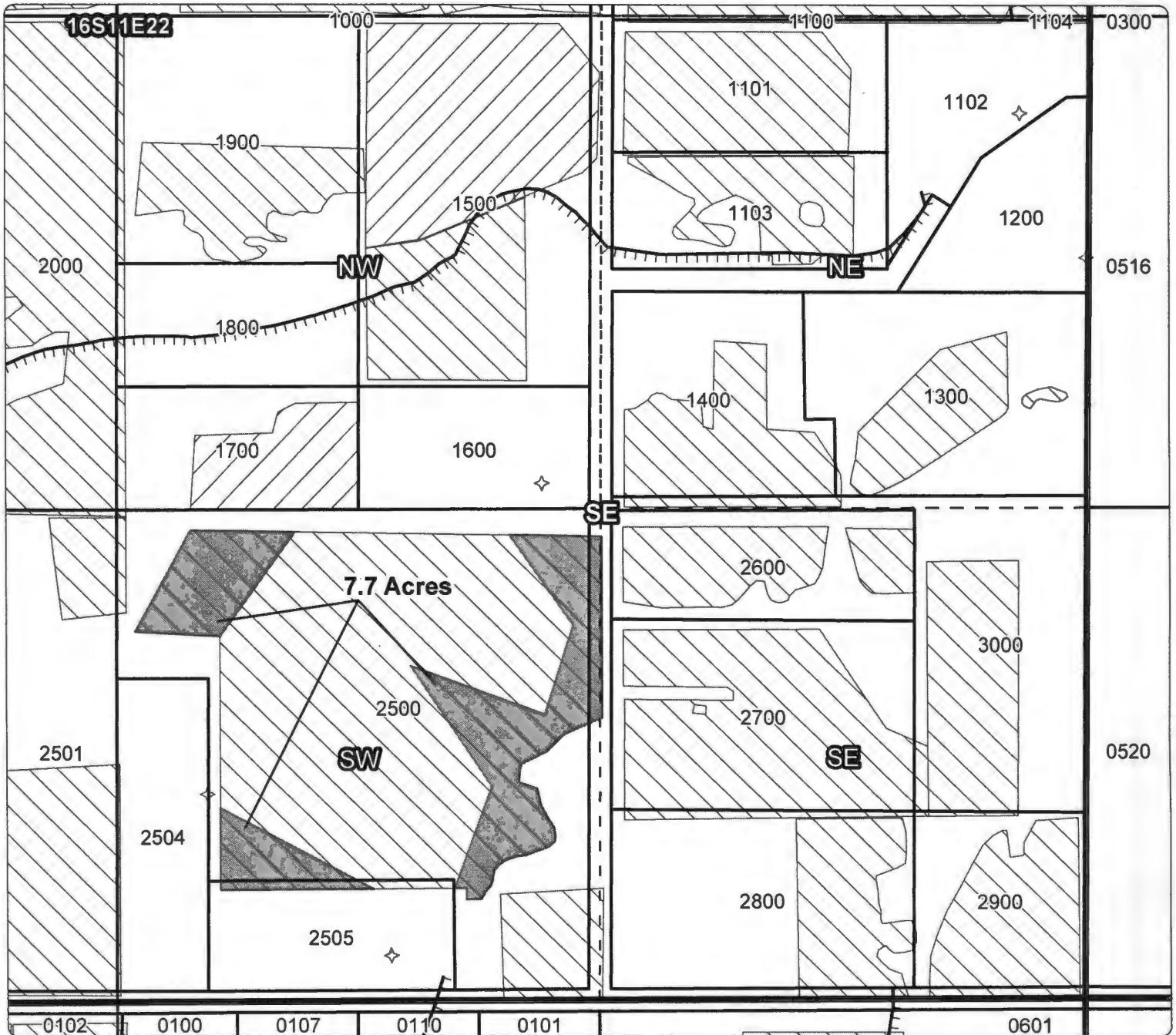
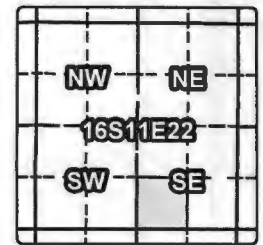


Tumalo Irrigation District

Application for Instream Lease

Cert #: 74146

For: Moran, Evan D.



1 YEAR INSTREAM LEASE MAP

Taxlot 2500, 16S11E22SWSE: 7.7 Acres Leased (74146), 17.3 Acres Remaining

RECEIVED BY CWRD

APR 09 2015

SALEM, OR

- Canals
- Taxlots
- Transfer
- Cert 74146, 74147
- Cert 76106
- All Other Certs

1 inch = 400 feet
March 2015

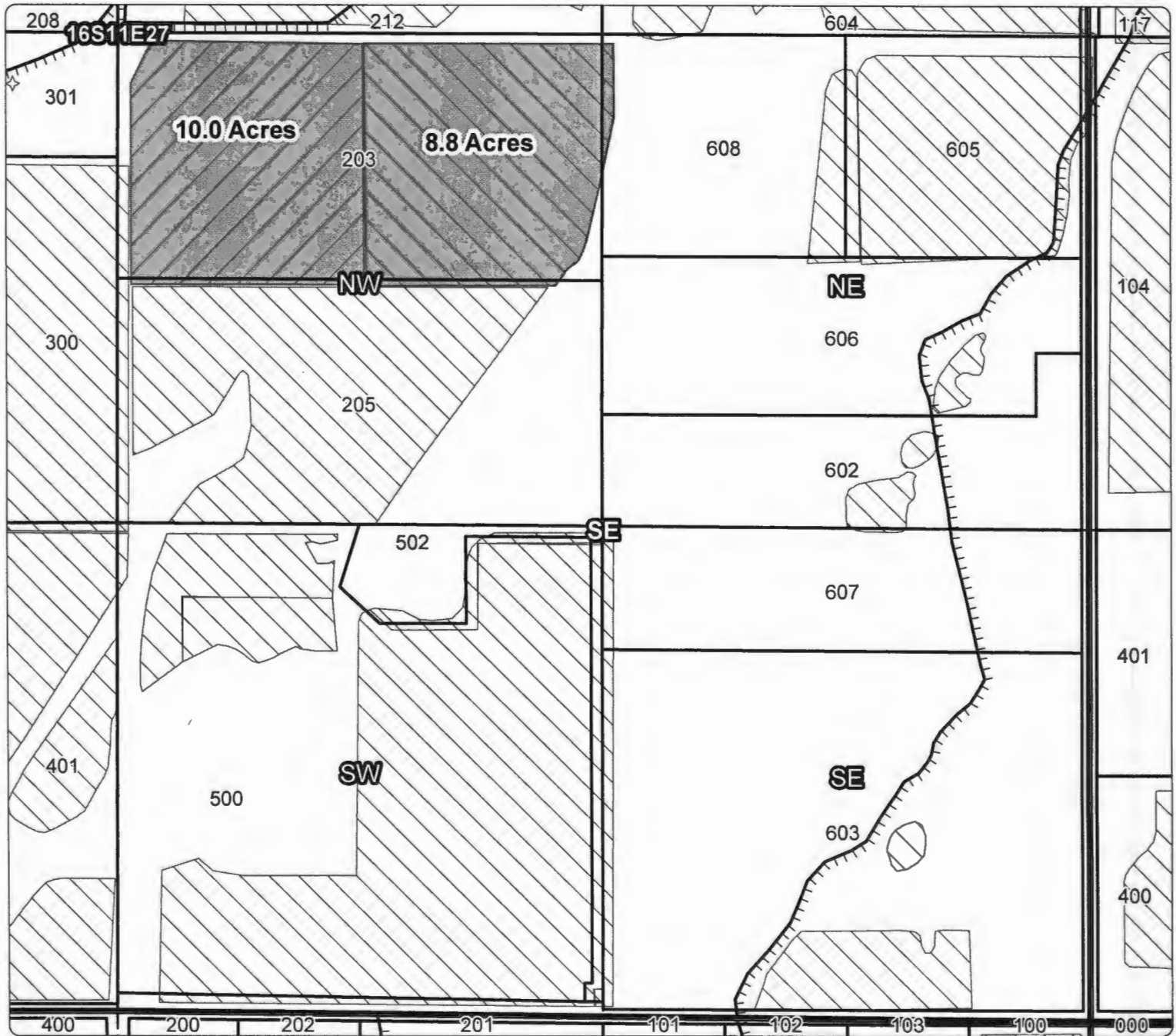
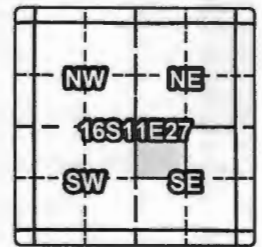


Tumalo Irrigation District

Application for Instream Lease

Cert #: 74146, 76106

For: Rola, Jeffrey & Susan



1 YEAR INSTREAM LEASE MAP

Taxlot 203, 16S11E27NWSE: 8.8 Acres Leased (74146), 0 Acres Remaining
 Taxlot 203, 16S11E27NWSE: 10.0 Acres Leased (76106), 0 Acres Remaining

RECEIVED BY CWRD

APR 09 2015

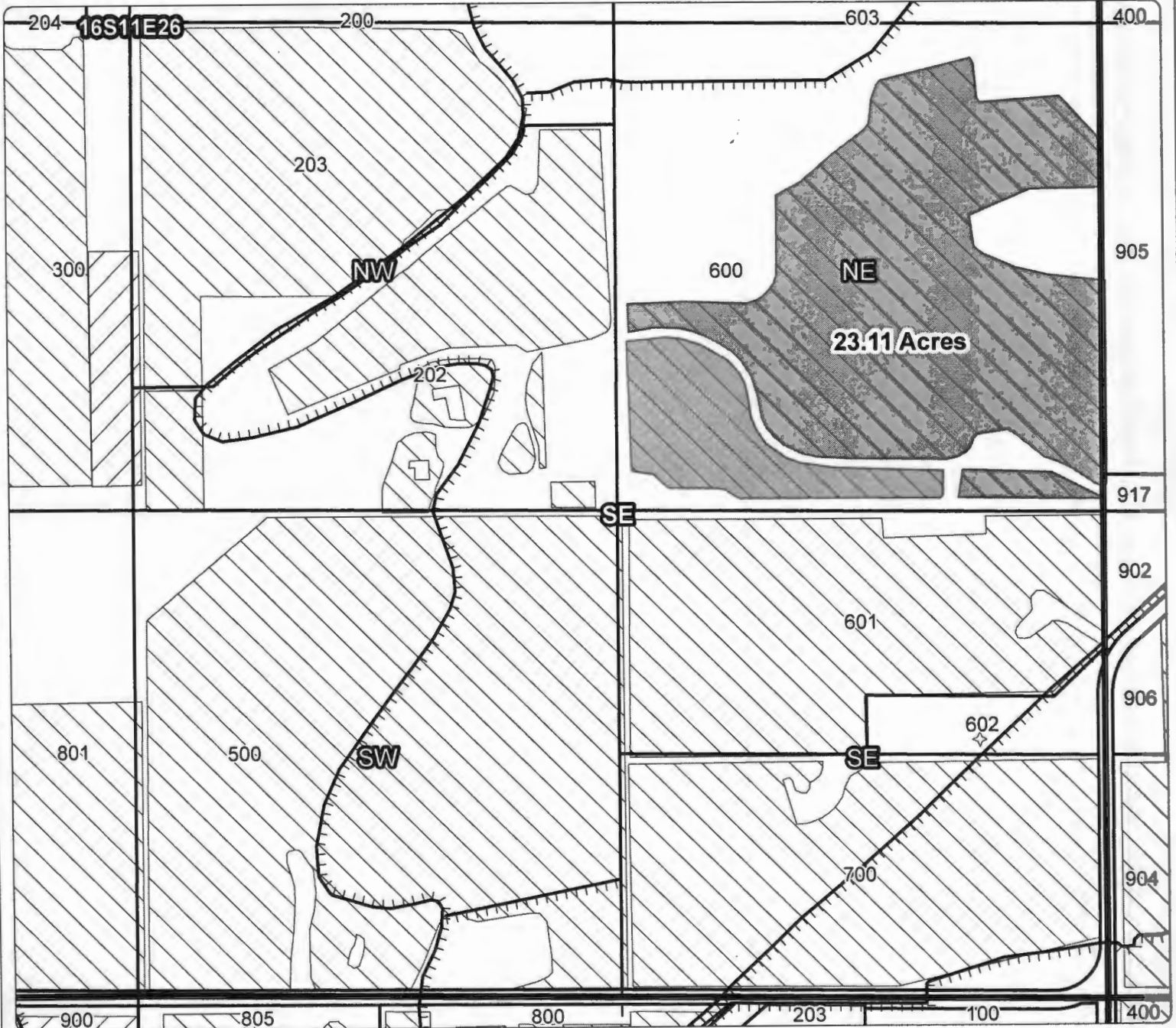

SALEM, OR

- TTTT Canals
- Taxlots
- Transfer
- Cert 74146, 74147
- Cert 76106
- All Other Certs

1 inch = 400 feet
 March 2015



Tumalo Irrigation District
Application for Instream Lease
 Cert #: 74147
 For: Regan, John & Collins, Brooke E.



1 YEAR INSTREAM LEASE MAP

Taxlot 600, 16S11E26NESE: 23.11 Acres Leased (74147), 0 Acres Remaining

RECEIVED BY OWRD

APR 09 2015

SALEM, OR

- TTTT Canals
- Taxlots
- Transfer
- ▨ Cert 74146, 74147
- ▩ Cert 76106
- ▧ All Other Certs

1 inch = 400 feet
 March 2015

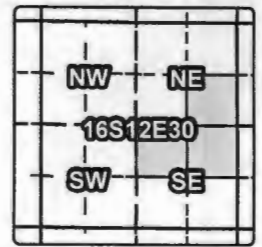


Tumalo Irrigation District

Application for Instream Lease

Cert #: 74146, 74147

For: C.L.R. Inc.



1 YEAR INSTREAM LEASE MAP

- Taxlot 100, 16S12E30SENE: 13.2 Acres Leased (74147), 0 Acres Remaining
- Taxlot 100, 16S12E30NESE: 16.0 Acres Leased (74147), 2 Acres Remaining
- Taxlot 2000, 16S12E30NESE: 5.0 Acres Leased (74147), 0 Acres Remaining
- Taxlot 2100, 16S12E30NESE: 1.9 Acres Leased (74147), 0 Acres Remaining
- Taxlot 2100, 16S12E30NWSE: 4.1 Acres Leased (74146, 74147), 0 Acres Remaining

RECEIVED BY OWRD

- Canals
- Taxlots
- Lease
- Cert 74146, 74147
- Cert 76106
- All Other Certs



APR 09 2015

1 inch = 400 feet
March 2015



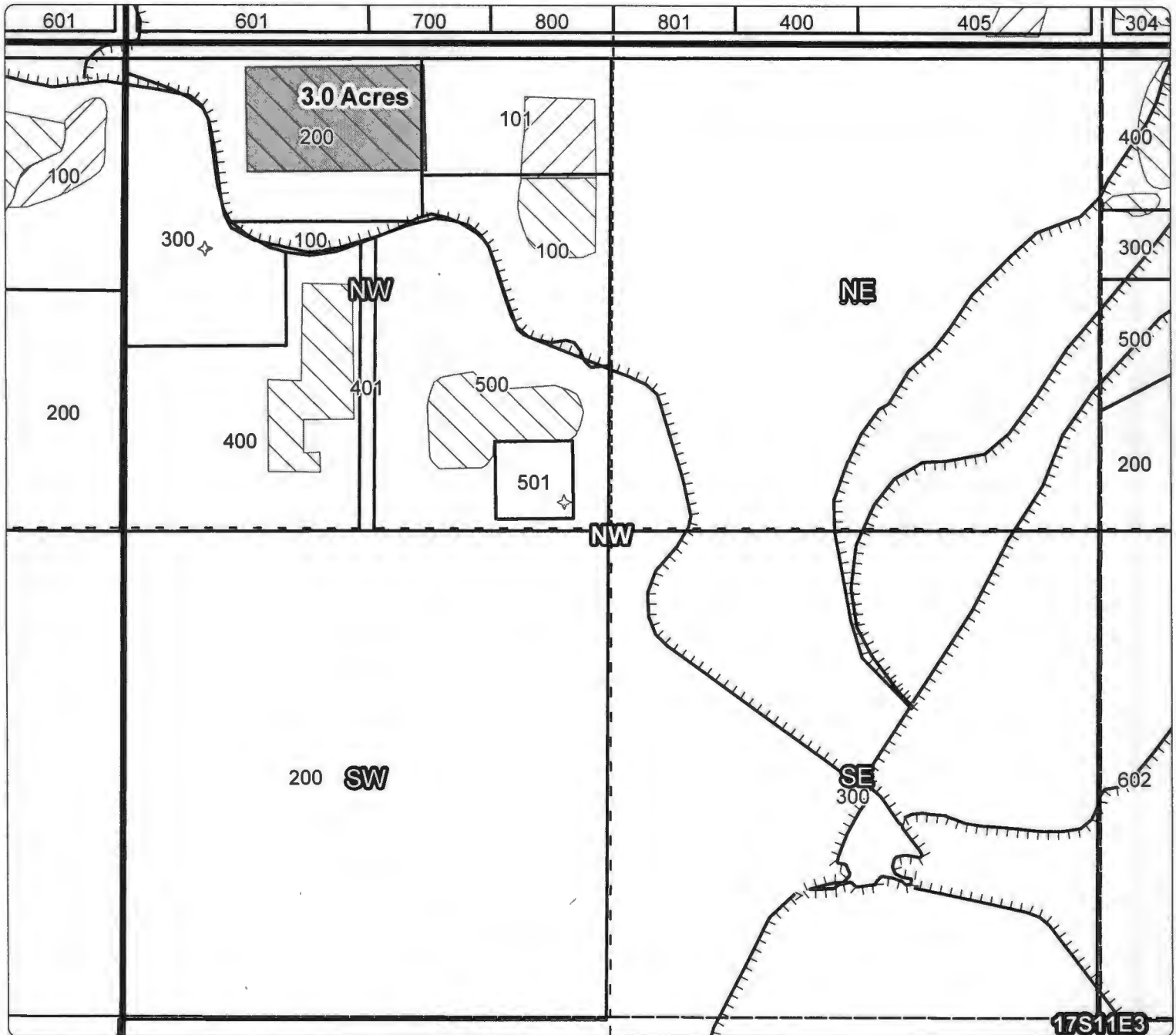

SALEM, OR

Tumalo Irrigation District

Application for Instream Lease

Cert #: 74146

For: Rotondi, Richard J. & Judy L.









1 YEAR INSTREAM LEASE MAP

Taxlot 200, 17S11E3NWNW: 3 Acres Leased (74146), 0 Acres Remaining

RECEIVED BY OWRD

APR 09 2015

SALEM, OR

-  Canals
-  Taxlots
-  Transfer
-  Cert 74146, 74147
-  Cert 76106
-  All Other Certs

1 inch = 400 feet
March 2015

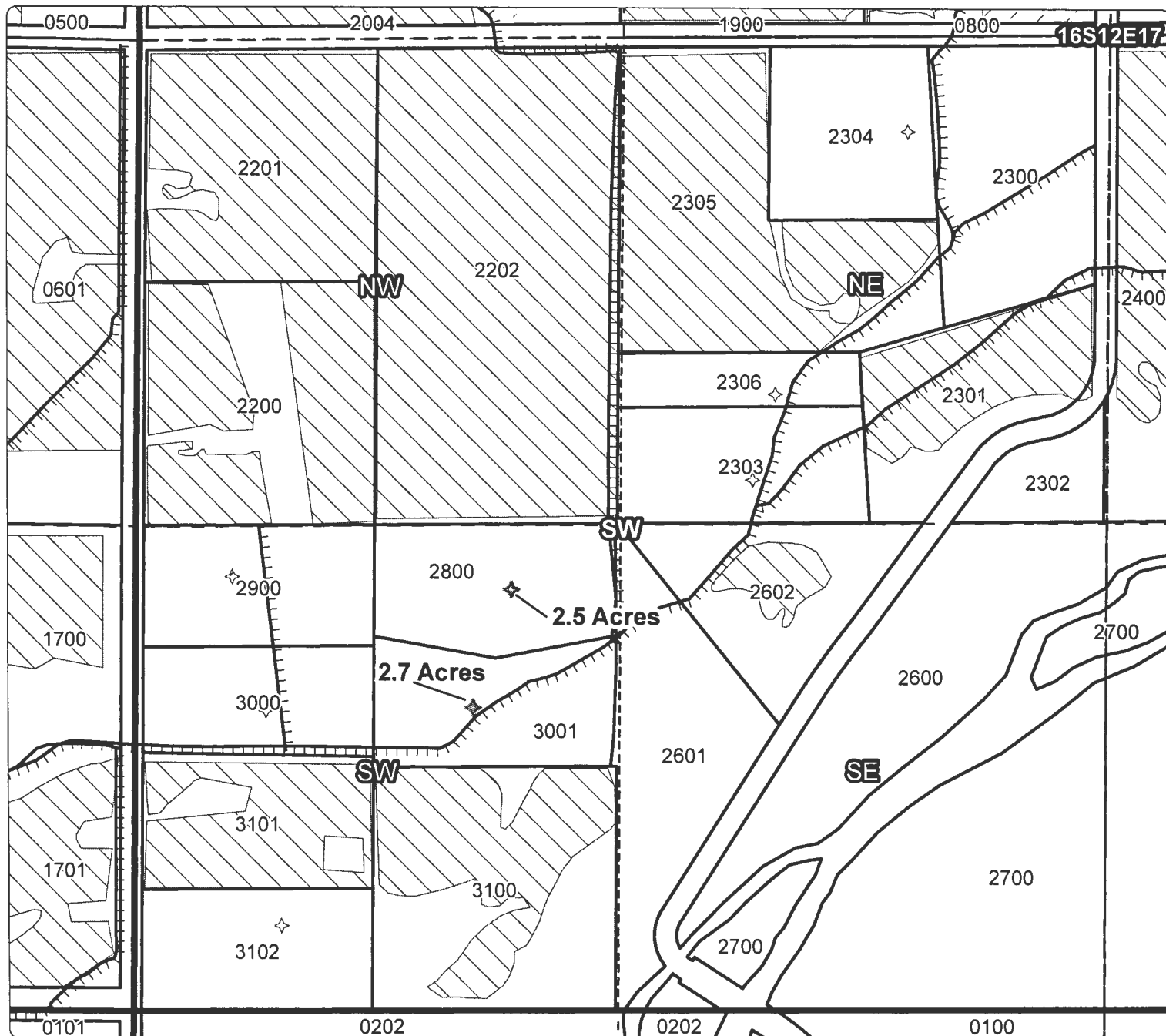
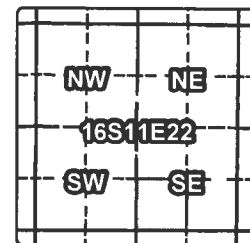


Tumalo Irrigation District

Application for Instream Lease

Cert #: 74146

For: Everson, Del W.



1 YEAR INSTREAM LEASE MAP

Taxlot 2800, 16S12E17SWSW: 2.5 Acres Leased (74146), 1.1 Acres Remaining
 Taxlot 3001, 16S12E17SWSW: 2.7 Acres Leased (74146), 1.7 Acres Remaining

RECEIVED BY CWRD

APR 09 2015

SALEM, OR

- Canals
- Taxlots
- Transfer
- Cert 74146, 74147
- Cert 76106
- All Other Certs

1 inch = 400 feet
 March 2015

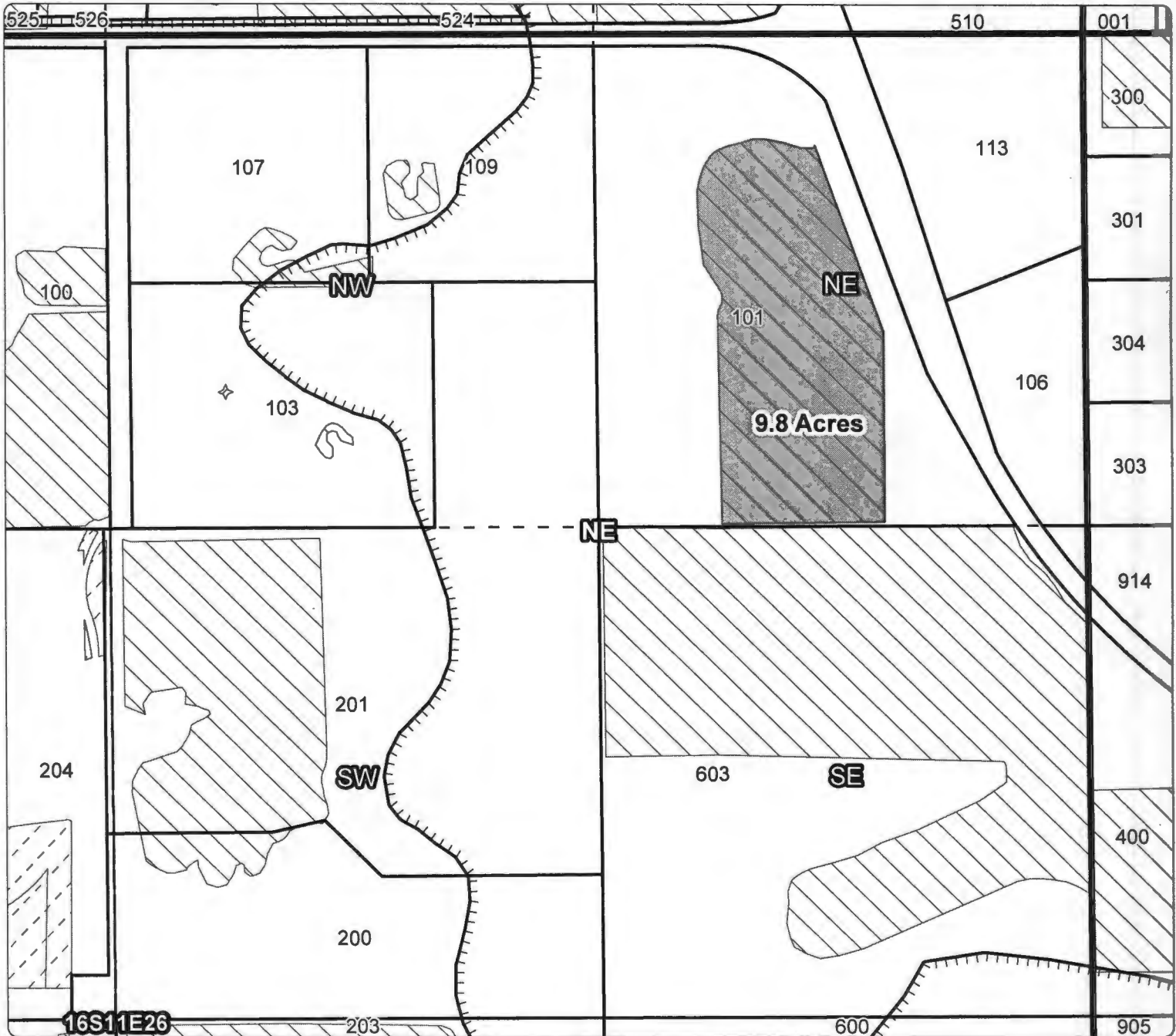
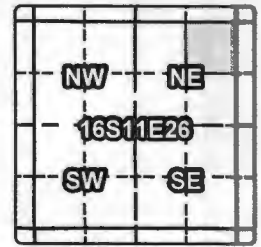


Tumalo Irrigation District

Application for Instream Lease

Cert #: 74147

For: Mellor, Wendy Krebs



1 YEAR INSTREAM LEASE MAP

Taxlot 101, 16S11E26NENE: 9.8 Acres Leased (74147), 0 Acres Remaining

RECEIVED BY OWRD

APR 09 2015

SALEM, OR

- Canals
- Taxlots
- Transfer
- Cert 74146, 74147
- Cert 76106
- All Other Certs

1 inch = 400 feet
March 2015

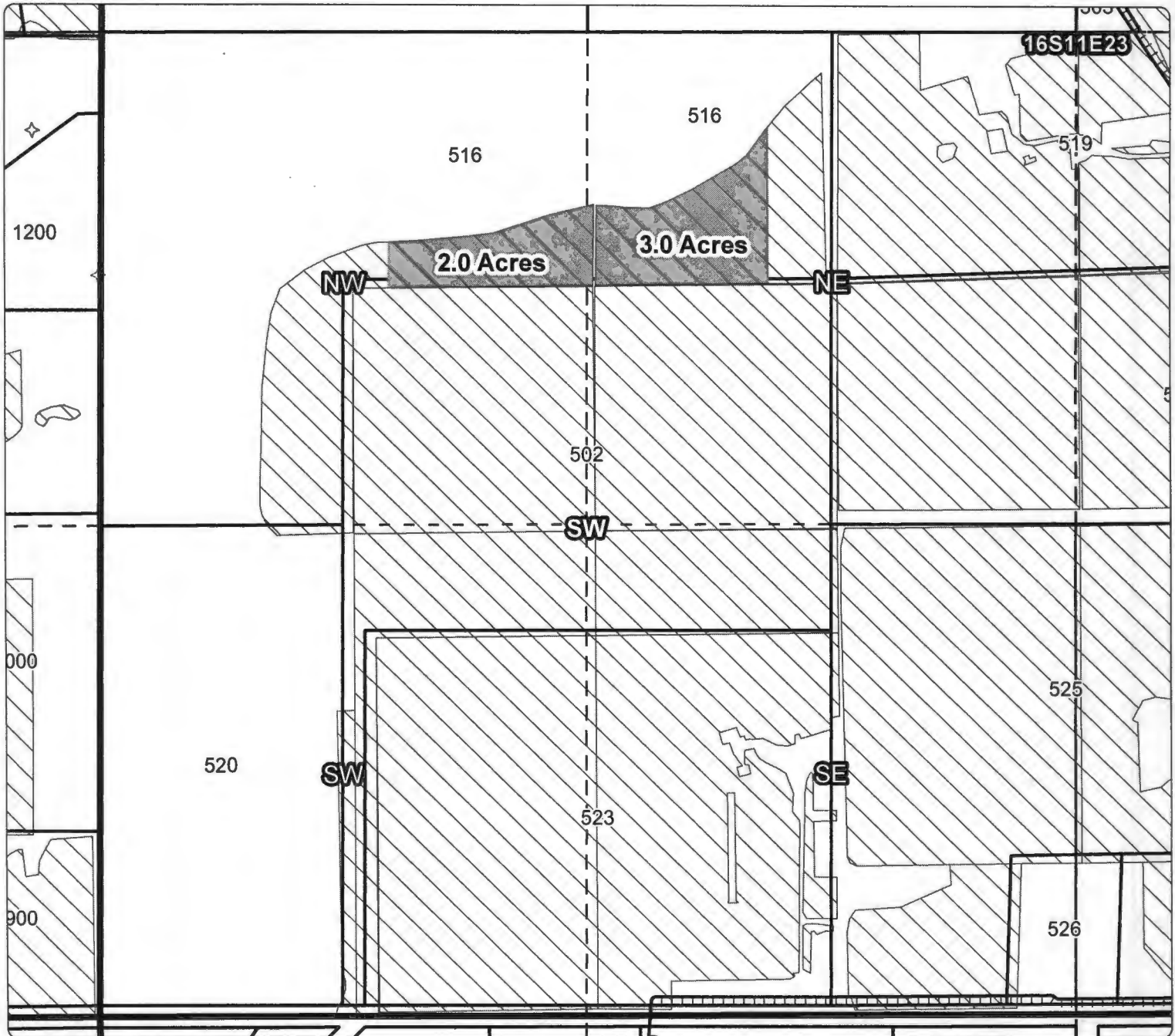
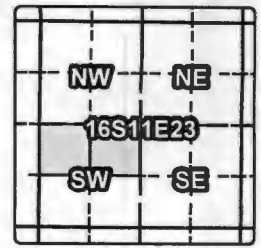


Tumalo Irrigation District

Application for Instream Lease

Cert #: 74146, 74147

For: Mark Murzin, Krista Knoernschild



1 YEAR INSTREAM LEASE MAP

Taxlot 516, 16S11E23NESW: 3.0 Acres Leased (74146, 74147), 1.41 Acres Remaining

Taxlot 516, 16S11E23NWSW: 2.0 Acres Leased (74146, 74147), 3.9 Acres Remaining

RECEIVED BY OWRD

APR 09 2015

SALEM, OR

- Canals
- Taxlots
- Lease
- Cert 74146, 74147
- Cert 76106
- All Other Certs

1 inch = 400 feet
March 2015

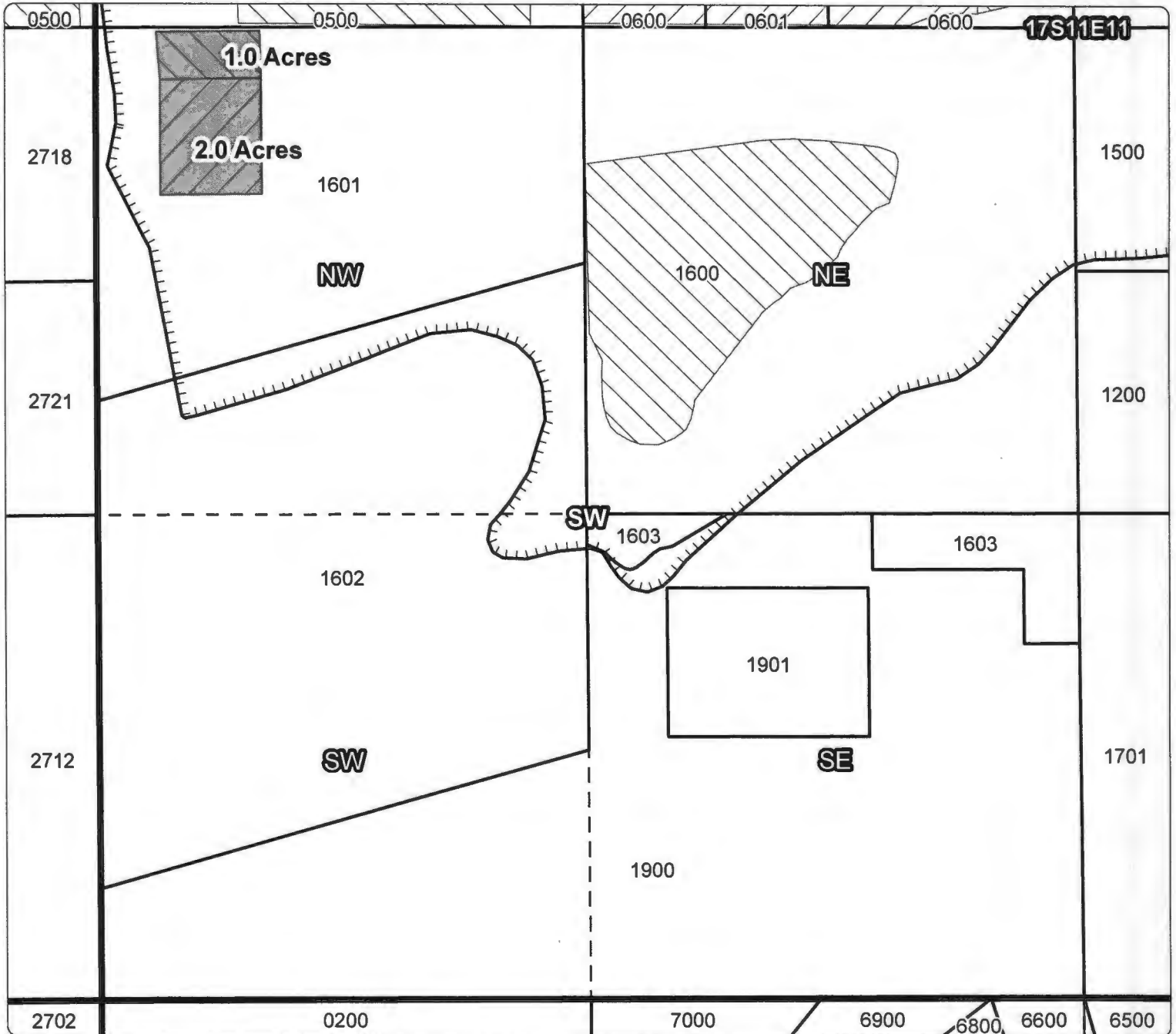
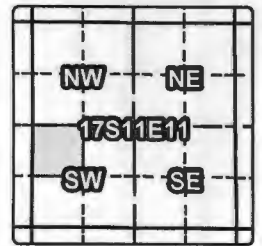


Tumalo Irrigation District

Application for Instream Lease

Cert #: 74146, 76106

For: McCook, Peter & Jacqueline



1 YEAR INSTREAM LEASE MAP

Taxlot 1601, 17S11E11NWSW: 1 Acres Leased (74146), 0 Acres Remaining

Taxlot 1601, 17S11E11NWSW: 2 Acres Leased (76106), 0 Acres Remaining

RECEIVED BY OWRD

APR 09 2015

SALEM, OR

- Canals
- Taxlots
- Transfer
- Cert 74146, 74147
- Cert 76106
- All Other Certs

1 inch = 400 feet
March 2015

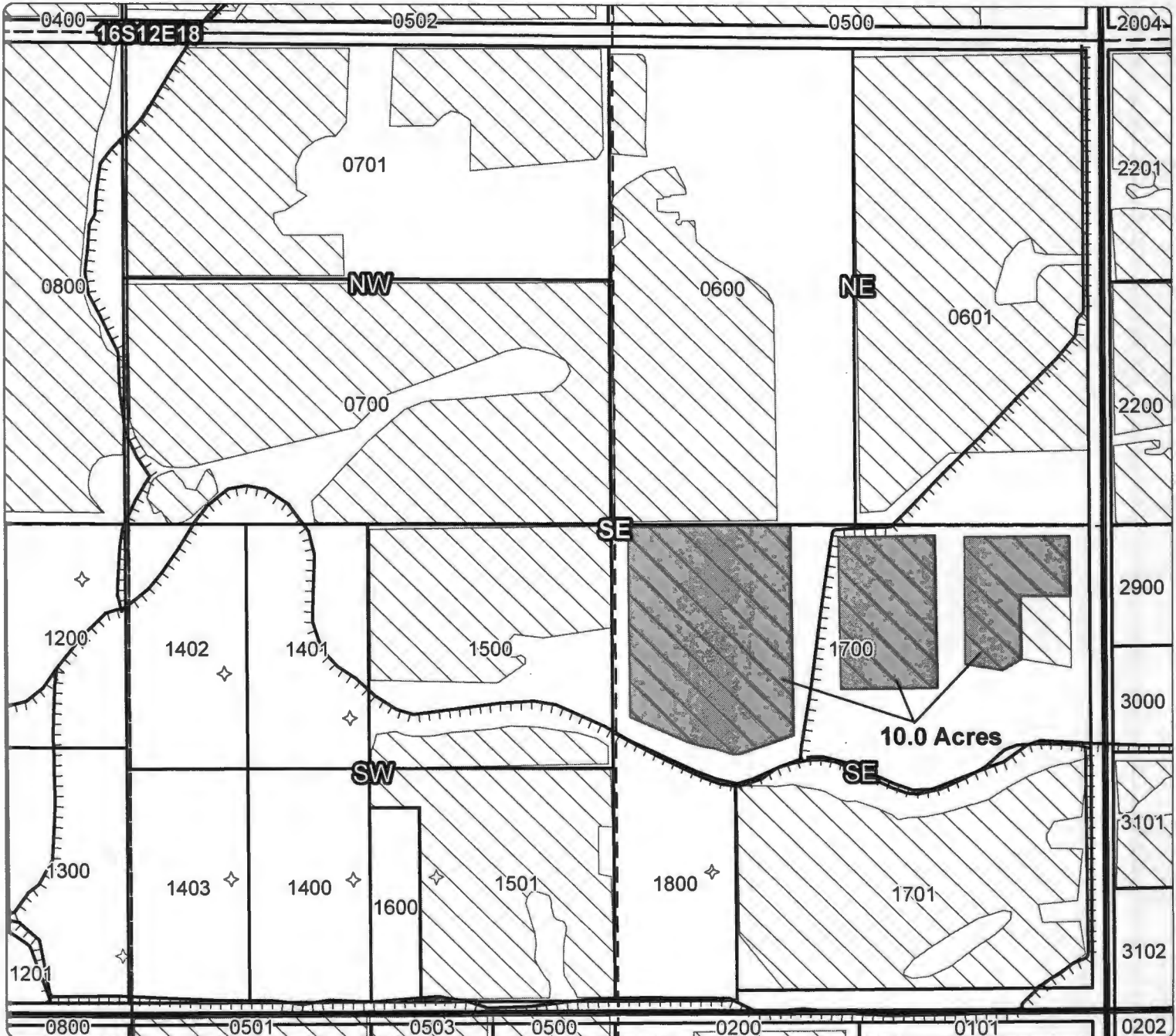
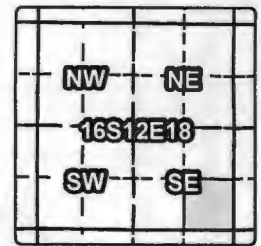


Tumalo Irrigation District

Application for Instream Lease

Cert #: 74146

For: LaVeau, Bruce J.



1 YEAR INSTREAM LEASE MAP

Taxlot 1700, 16S12E18SESE: 10.0 Acres Leased (74146), 0.5 Acres Remaining

RECEIVED BY OWRD

APR 09 2015

SALEM, OR

- Canals
- Taxlots
- Transfer
- Cert 74146, 74147
- Cert 76106
- All Other Certs

1 inch = 400 feet
March 2015

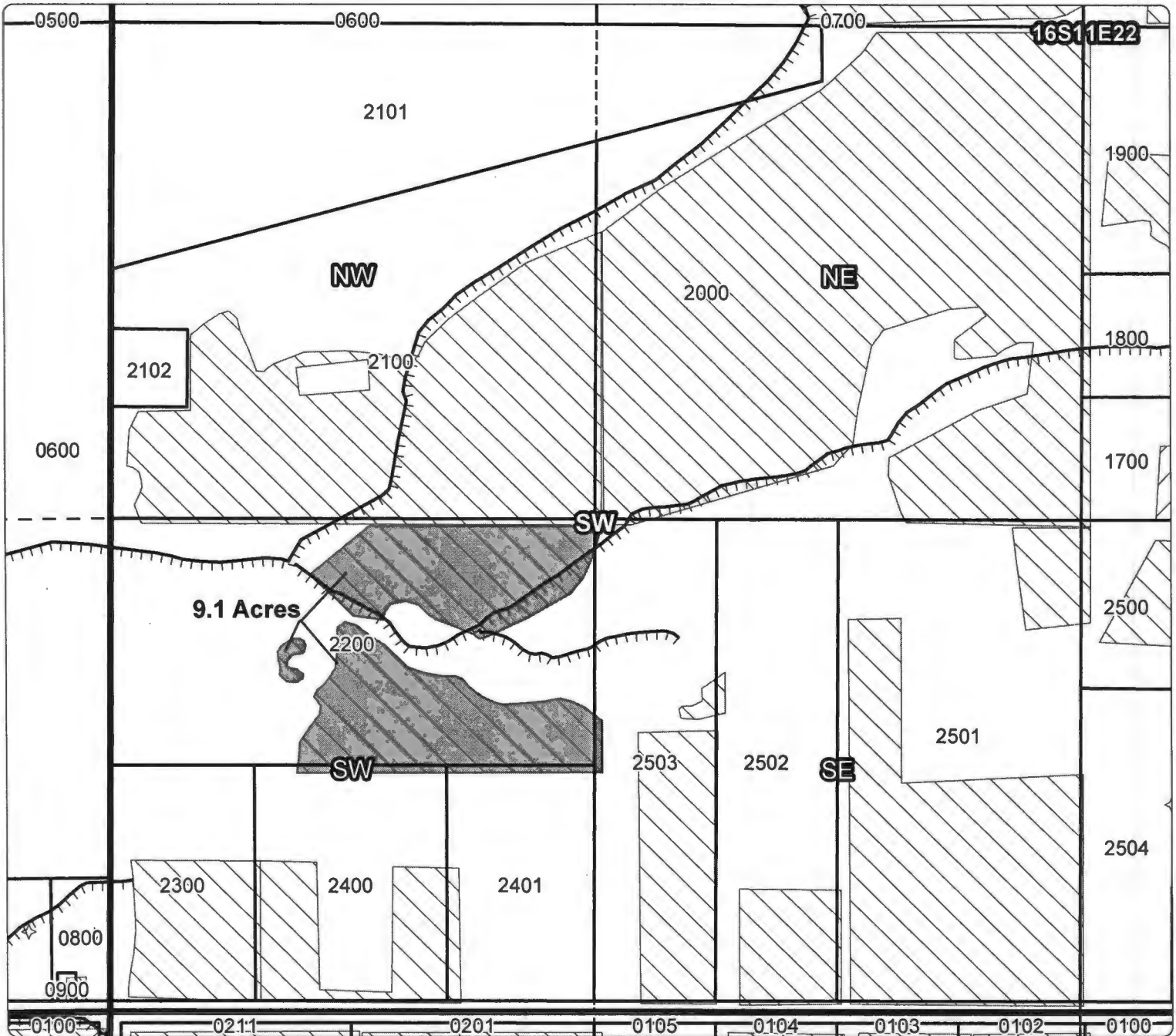
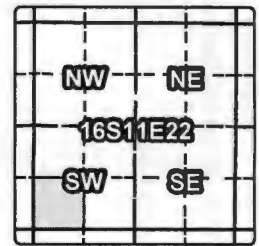


Tumalo Irrigation District

Application for Instream Lease

Cert #: 74146

For: Goebel Trust



1 YEAR INSTREAM LEASE MAP

Taxlot 2200, 16S11E22SWSW: 9.1 Acres Leased (74146), 0 Acres Remaining

RECEIVED BY OWRD

APR 09 2015

SALEM, OR

- Canals
- Taxlots
- Transfer
- Cert 74146, 74147
- Cert 76106
- All Other Certs

1 inch = 400 feet
March 2015

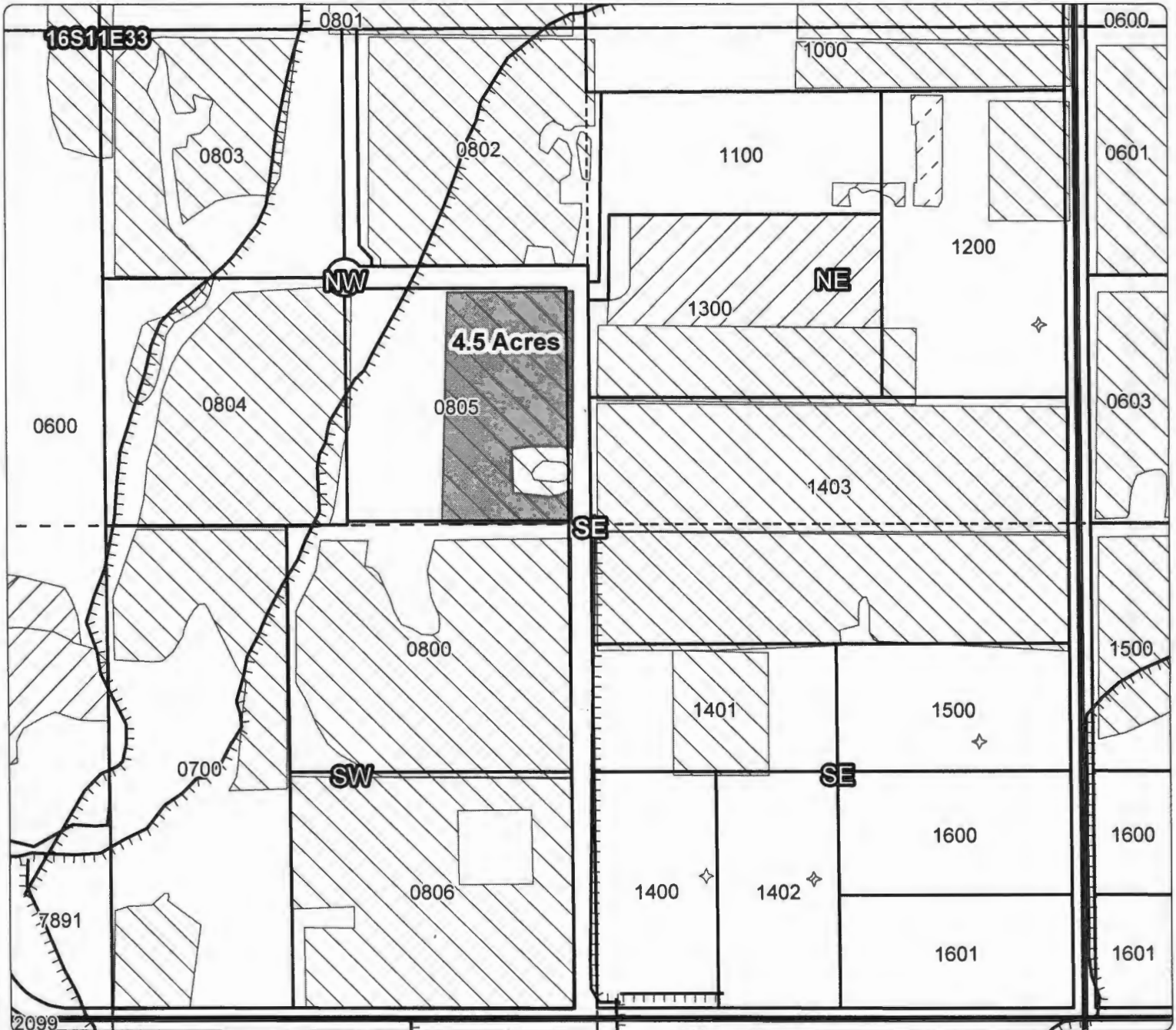
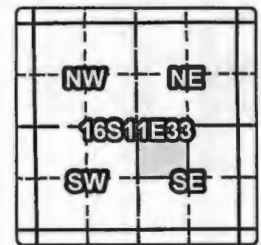


Tumalo Irrigation District

Application for Instream Lease

Cert #: 74147

For: Dodd Family Trust



1 YEAR INSTREAM LEASE MAP

Taxlot 805, 16S11E33NWSE: 4.5 Acres Leased (74147), 0.5 Acres Remaining

RECEIVED BY CWRD

APR 09 2015

SALEM, OR

- Canals
- Taxlots
- Transfer
- Cert 74146, 74147
- Cert 76106
- All Other Certs

1 inch = 400 feet
March 2015

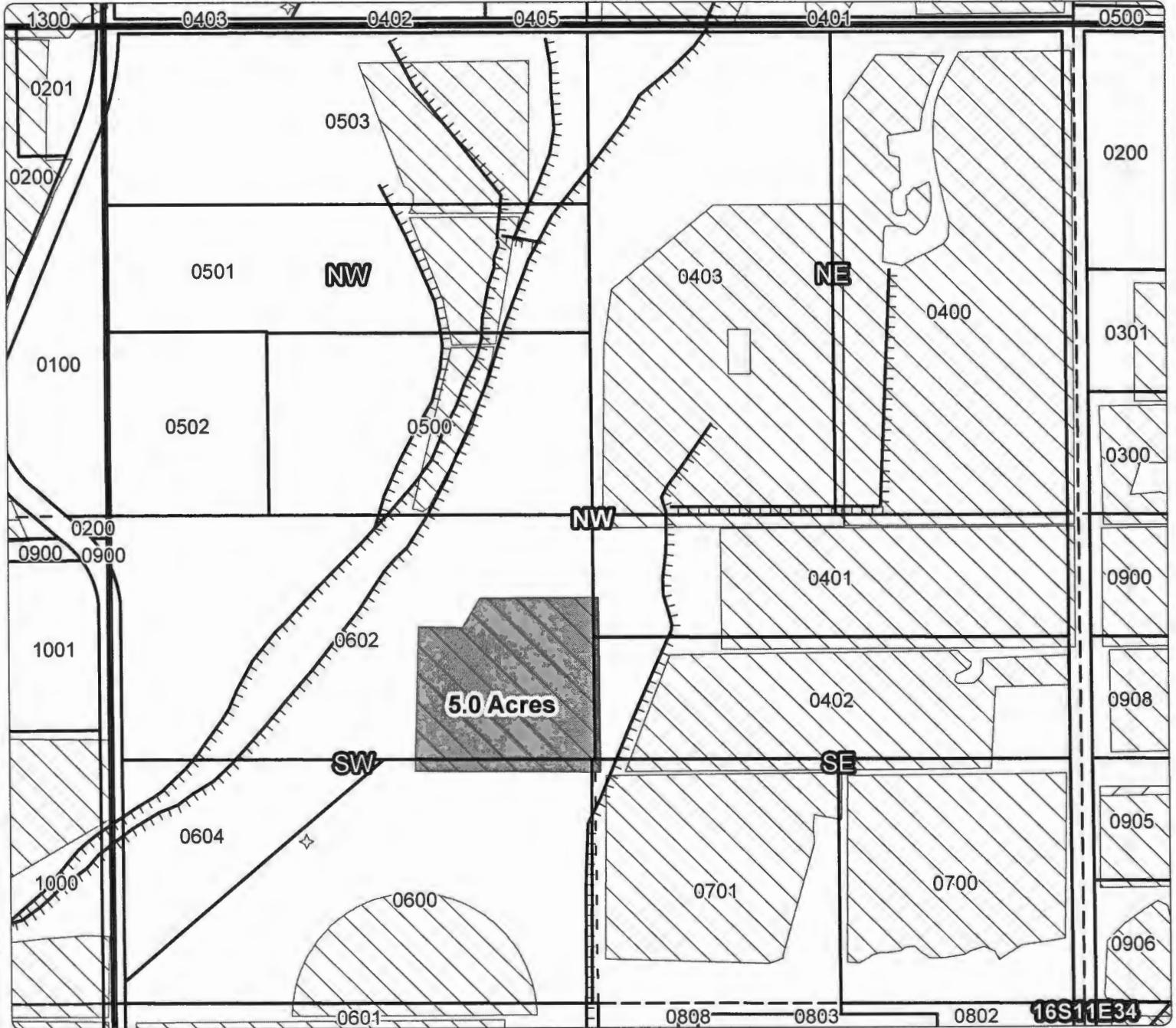
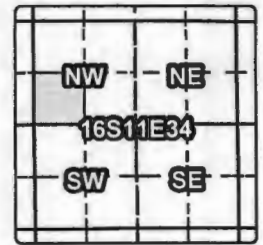


Tumalo Irrigation District

Application for Instream Lease

Cert #: 74146

For: Crum, Laurel Ann



1 YEAR INSTREAM LEASE MAP

Taxlot 602, 16S11E34SWNW: 5 Acres Leased (74146), 0 Acres Remaining

RECEIVED BY OWRD

APR 09 2015

SALEM, OR

- Canals
- Taxlots
- Transfer
- Cert 74146, 74147
- Cert 76106
- All Other Certs

1 inch = 400 feet
March 2015



Tumalo Irrigation District

Application for Instream Lease

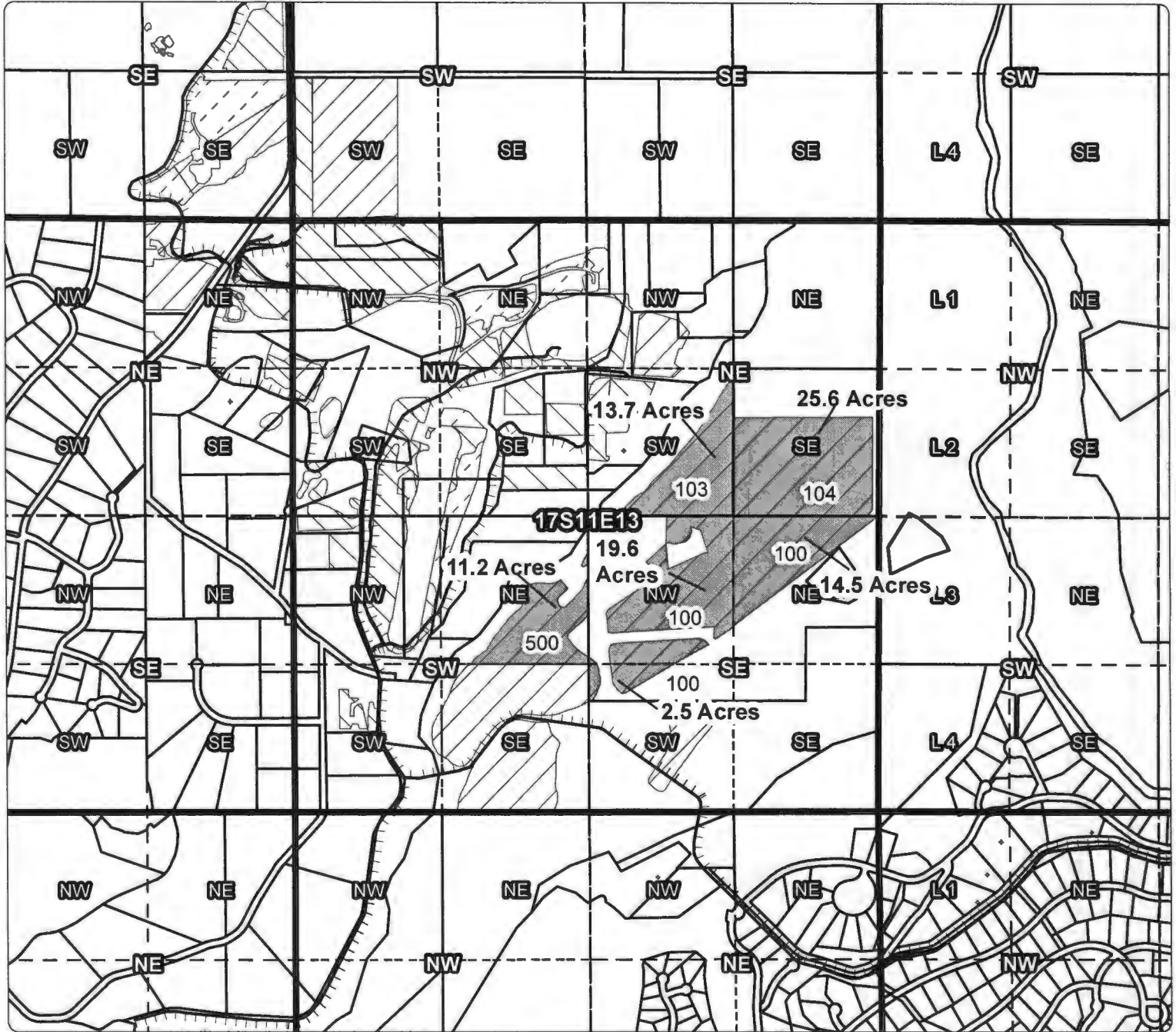
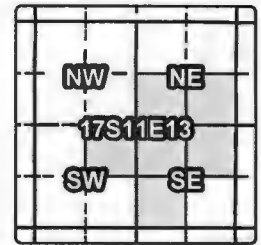
Cert #: 76106

For: Joyce Coats Trust

RECEIVED BY OWRD

APR 09 2015

SALEM, OR



1 YEAR INSTREAM LEASE MAP

- Taxlot 100, 17S11E13NESE: 14.5 Acres Leased (76106), 0 Acres Remaining
- Taxlot 100, 17S11E13NWSE: 19.6 Acres Leased (76106), 0 Acres Remaining
- Taxlot 100, 17S11E13SWSE: 2.5 Acres Leased (76106), 0 Acres Remaining
- Taxlot 103, 17S11E13SWNE: 13.7 Acres Leased (76106), 0 Acres Remaining
- Taxlot 104, 17S11E13SENE: 25.6 Acres Leased (76106), 0 Acres Remaining
- Taxlot 500, 17S11E13NESW: 11.2 Acres Leased (76106), 0 Acres Remaining

- Canals
- Taxlots
- Lease
- Cert 74146, 74147
- Cert 76106
- All Other Certs

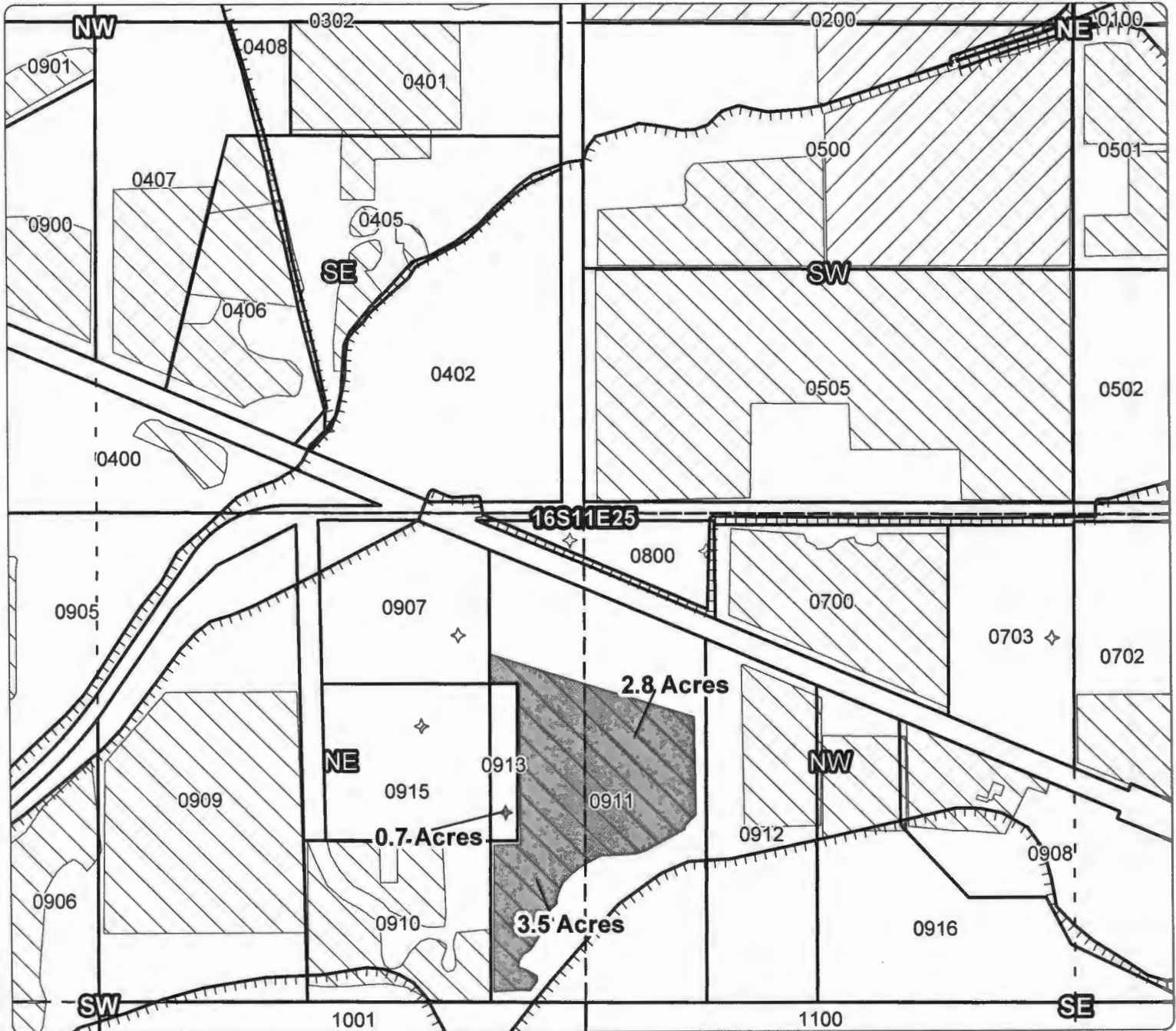
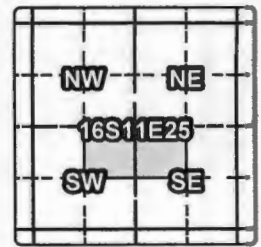


Tumalo Irrigation District

Application for Instream Lease

Cert #: 74147

For: Bishop Trust



1 YEAR INSTREAM LEASE MAP

Taxlot 911, 16S11E25NWSE: 2.8 Acres Leased (74147), 0 Acres Remaining
 Taxlot 911, 16S11E25NESW: 3.5 Acres Leased (74147), 0 Acres Remaining
 Taxlot 913, 16S11E25NESW: 0.7 Acres Leased (74147), 0 Acres Remaining

RECEIVED BY OWRD

APR 09 2015

SALEM, OR

- Canals
- Taxlots
- Transfer
- Cert 74146, 74147
- Cert 76106
- All Other Certs

1 inch = 400 feet
 March 2015

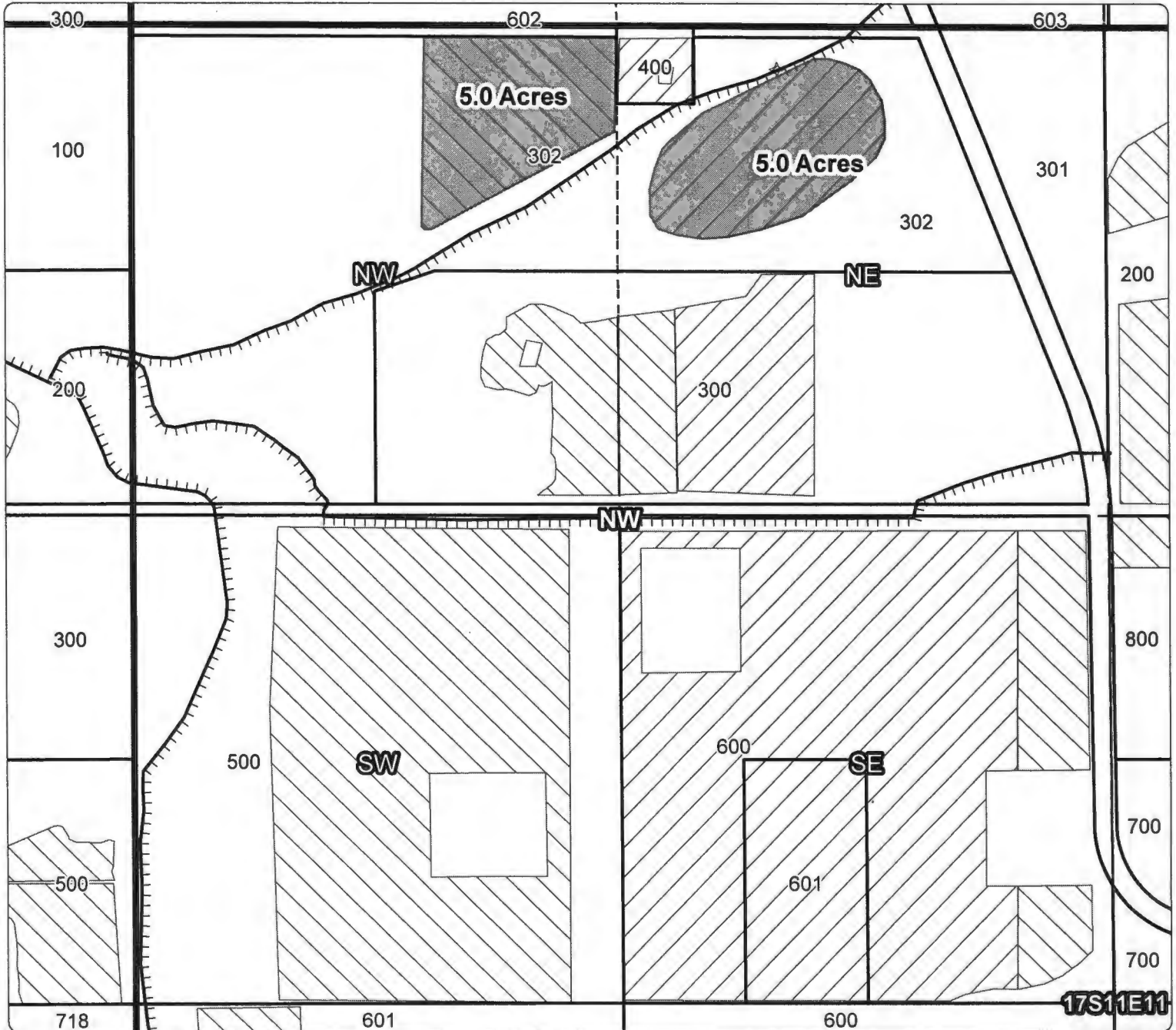
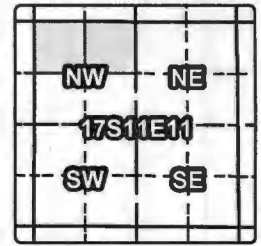


Tumalo Irrigation District

Application for Instream Lease

Cert #: 74147, 76106

For: Miller, Wesley J. & Jiles, Vonda



1 YEAR INSTREAM LEASE MAP

Taxlot 302, 17S11E11NWNW: 5 Acres Leased (74147), 0 Acres Remaining

Taxlot 302, 17S11E11NENW: 5 Acres Leased (76106), 0 Acres Remaining

RECEIVED BY OWRD

APR 09 2015

SALEM, OR

- Canals
- Taxlots
- Transfer
- Cert 74146, 74147
- Cert 76106
- All Other Certs

1 inch = 400 feet
March 2015

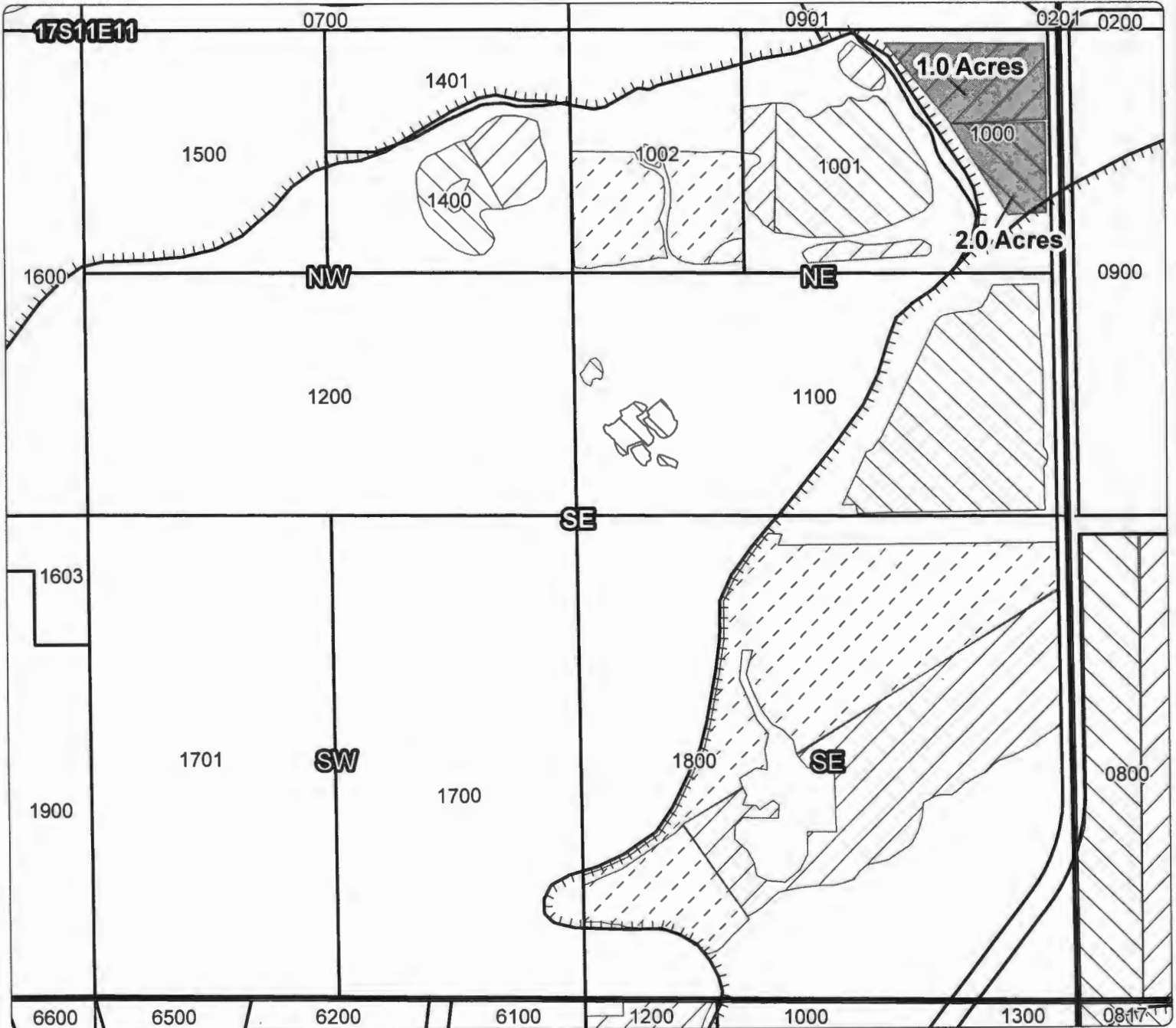
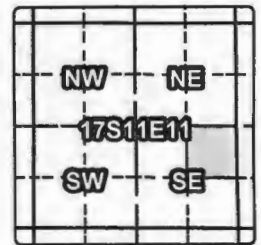


Tumalo Irrigation District

Application for Instream Lease

Cert #: 74146, 76106

For: Adams Family Trust



1 YEAR INSTREAM LEASE MAP

Taxlot 1000, 17S11E11NESE: 1.0 Acres Leased (74146), 0 Acres Remaining
 Taxlot 1000, 17S11E11NESE: 2.0 Acres Leased (76106), 0 Acres Remaining

RECEIVED BY CWRD

APR 09 2015

SALEM, OR

- Canals
- Taxlots
- Transfer
- Cert 74146, 74147
- Cert 76106
- All Other Certs

1 inch = 400 feet
 March 2015

