



Oregon Water Resources Department  
 721 Summer Street NE, Suite A  
 Salem, OR 97301-1271

**OAR Chapter 690, Division 385**  
**CLAIM OF BENEFICIAL USE**  
 District Permanent Water Right Transfer

District: Ochoco Irrigation District  
 Contact Person: Mike Kasberger Phone: 541 447 6449  
 Mailing Address: 1001 NW Deer St. Prineville, Or  
 Transfer Number: T - 10288

I. Pursuant to OAR Chapter 690, Division 385, the district is submitting to the Water Resources Department this claim of beneficial use for the following water right(s):

WATER RIGHTS			
PERMIT NUMBER	CERTIFICATE NUMBER	DECREE (name, volume, and page)	PRIMARY (P) or SUPP (S)
	82246		P
	82247		Supp P
	82249		S

II. The authorized point(s) of diversion for the water rights modified by the transfer are as follows:

AUTHORIZED POINT(S) OF DIVERSION / APPROPRIATION				
PERMIT	DECREE or CERTIFICATE	POD#	SOURCE	LOCATION - LEGAL DESCRIPTION
	82246	54	Ochoco Cr + Res	Ochoco Main Canal
	82247	9	Crooked R + Res	Crooked R. Feed Canal
	82249	54	Ochoco Cr.	Ochoco Main Canal


III. The summary of the perfected change in place of use authorized by the final order approving the water right transfer is listed in Table 1.

IV. Attached is a map and site report for each water right listed in Table 1 that satisfies the requirements of OAR 690-385-7400.

**RECEIVED**

NOV 06 2009

The district certifies that it has inspected the place of use listed in Table 1, and confirms the change in place of use has been completed consistent with the terms and conditions of the final order approving the transfer.



\_\_\_\_\_  
Signature of District Manager  
or District Board Chairperson

\_\_\_\_\_  
Date

\_\_\_\_\_  
Typed Name of District Manager  
or District Board Chairperson

TABLE - AUTHORIZED PLACE OF USE

PRIMARY	SUPPLEMENTAL	PRIORITY	USE	POD	TWP	RNG	SEC	QQ	TAXLOT	ACRES	NAME	NOTICE
					S	E						
82246	82247	, **	IRR	54/9	14	16	5	SWSE	100	3.0	SANTUCCI, BRAD	1
82247		**	IRR	9	13	15	33	SENE	112	6.0	PIEREN, KENNETH	2
82246	82249	, ***	IRR	54	14	16	27	SWNE	119	1.0	SUTTON, SCOTT	3
82246	82247	, **	IRR	54/9	14	15	16	NWSW	503	5.0	HODSON, JAMES	4
82246	82247	, **	IRR	54/9	14	15	16	SWNW	500	5.0	NORTON, TOM	5
82246		*	IRR	54	14	16	26	SWSE	600	0.3	MCKINNEY, JASON	6
82247		**	IRR	9	13	15	33	SENE	114	5.0	WHALEY, JOEL	7
82246	82247	, **	IRR	54/9	14	16	33	NWNE	1600	3.6	BROOKS RESOURCES	8
82246	82247	, **	IRR	54/9	14	16	33	SWNE	1600	5.2	BROOKS RESOURCES	8
82246	82247	, **	IRR	54/9	14	16	33	NENW	1600	12.7	BROOKS RESOURCES	8
82246	82247	, **	IRR	54/9	14	16	33	SENE	1600	18.5	BROOKS RESOURCES	8
82246	82247	, **	IRR	54/9	14	16	32	NENE	1600	6.4	BROOKS RESOURCES	8
82246	82247	, **	IRR	54/9	14	16	32	NWNE	1600	12.5	BROOKS RESOURCES	8
82246	82247	, **	IRR	54/9	14	16	30	NWSE	101	0.9	NIXON, DALE	9
82246	82247	, **	IRR	54/9	14	16	30	NESE	502	1.3	GOODMAN, GARY	10
82246	82247	, **	IRR	54/9	14	16	30	NWSE	201	0.9	PEDERSON, DAROLD	11
82246	82247	, **	IRR	54/9	14	16	30	NESE	501	0.9	HOLLIDAY, STEVE	12
82246	82247	, **	IRR	54/9	14	16	30	NWSE	100	0.8	CATTERSON, TODD	13
82246	82247	, **	IRR	54/9	14	16	7	NENE	101	3.8	DEBOARD, SNOWDEN	14
82247		**	IRR	9	15	16	8	NENW	203	1.1	CROOK CO. PARKS DISTRICT	15
82246	82249	, ***	IRR	54	14	16	35	NESW	200	7.4	BARNEY, BRIAN	16
82246	82249	, ***	IRR	54	14	16	35	NWSE	200	8.5	BARNEY, BRIAN	16
82246	82249	, ***	IRR	54	14	16	36	SWNE	102	1.8	SPROAT, RON	17
82246	82249	, ***	IRR	54	14	16	36	NWSE	303	0.7	SPROAT, RON	17
82246	82247	, **	IRR	54/9	14	16	6	NWSW	800	0.2	STAR 1 TRUST	18
82246	82247	, **	IRR	54/9	14	16	6	SWSW	800	2.6	STAR 1 TRUST	18
									TOTAL	115.1		
* PRIORITY IS 1916 AND 1917												
** PRIORITY IS APRIL 8, 1914 and *** PRIORITY IS 1869 AND 1884												

**RECEIVED**  
 NOV 06 2009  
 WATER RESOURCES DEPT  
 SALEM, OREGON

**CLAIM OF BENEFICIAL USE  
Site Report**

Transfer Number: T - 10288 District Internal Notice #: 06-001

User Name: Santucci

**Place of Use:**

USE	POD #	TWP	RNG	SEC	QQ	DLC	GOVT LOT	TAX LOT	ACRES
<u>irr</u>		<u>14</u>	<u>16</u>	<u>5</u>	<u>SUSE</u>			<u>100</u>	<u>3.0</u>

**District Conveyance System:**

Description of Delivery System: pumps from Main canal

Headgate: \_\_\_\_\_ Canal: Ochoo Main

**Beneficial Use:**

Description of Beneficial Use: alfalfa

Method Used to Apply Water: Sprinkler

Method Used to Calculate Beneficial Use: EIS

User Interviewed: ( ) Yes (  ) No

Beneficial Use Made as Authorized: (  ) Yes ( ) No

Description of Beneficial Use if Less than Authorized:

sent letter telling of overage & need for additional transfer

Inspected By: RMI

Date: 8-07-09

**Instructions:** Attach and label the corresponding final proof map.

Site Report Form  
2004

1 pic  
**RECEIVED**  
NOV 06 2009  
WATER RESOURCES DEPT  
SALEM, OREGON (J)

Santucci Onlands  
T14S, R16E, WM  
SEC. 5 SWSE


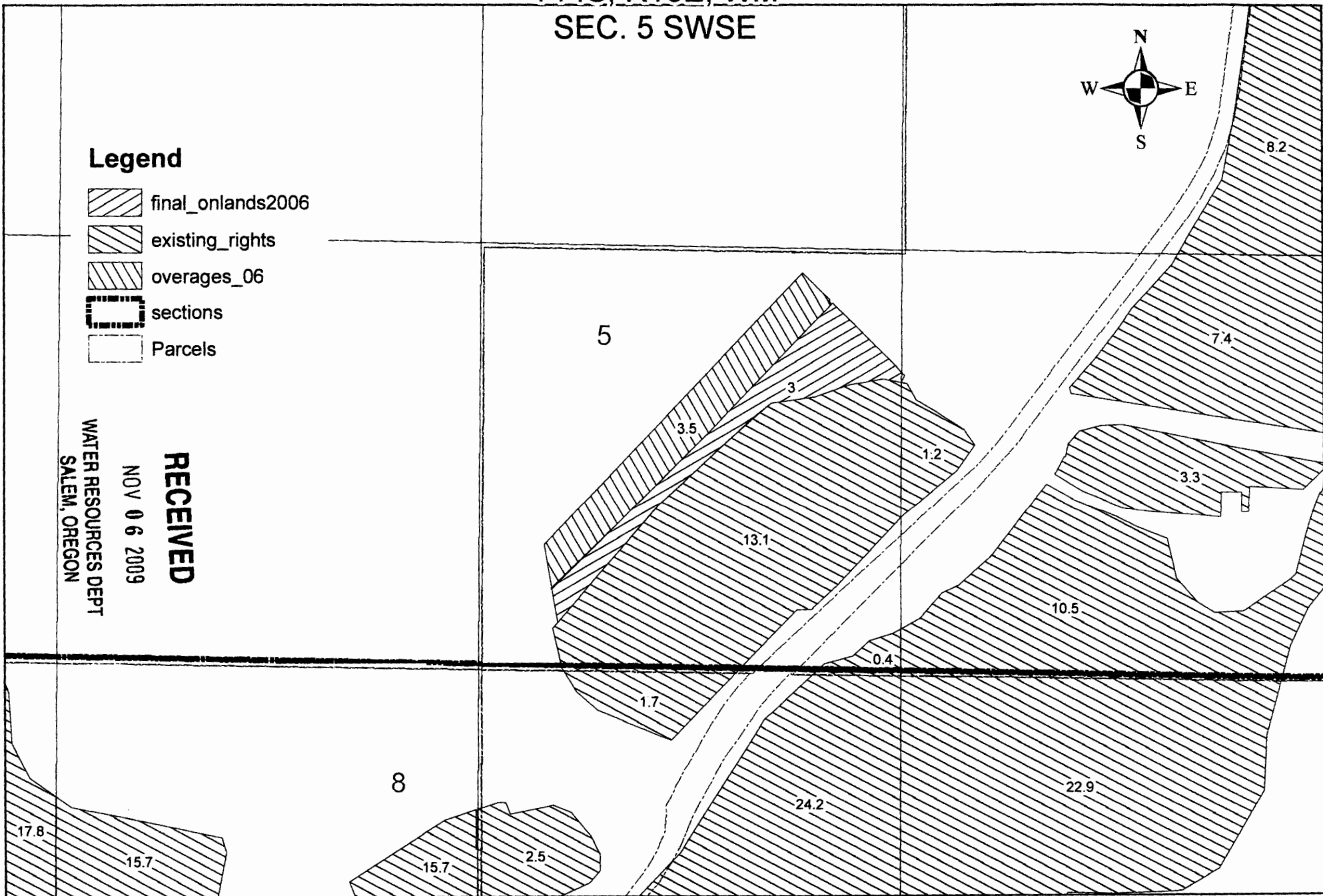


**Legend**

-  final\_onlands2006
-  existing\_rights
-  overages\_06
-  sections
-  Parcels

WATER RESOURCES DEPT  
SALEM, OREGON

**RECEIVED**  
NOV 06 2009



**CLAIM OF BENEFICIAL USE  
Site Report**

Transfer Number: T - 10288 District Internal Notice #: 06-002

User Name: Pieren, Kenneth (~~now holder, Joel~~)

**Place of Use:**

USE	POD #	TWP	RNG	SEC	QQ	DLC	GOV'T LOT	TAX LOT	ACRES
		<u>13</u>	<u>15</u>	<u>33</u>	<u>SENE</u>			<u>112</u>	<u>6.0</u>

**District Conveyance System:**

Description of Delivery System: shared pump

Headgate: \_\_\_\_\_ Canal: Lytle Cr West

**Beneficial Use:**

Description of Beneficial Use: irrigated pasture

Method Used to Apply Water: hand line sprinklers

Method Used to Calculate Beneficial Use: GIS

User Interviewed:  Yes  No Kim Pieren

Beneficial Use Made as Authorized:  Yes  No

Description of Beneficial Use if Less than Authorized:

full use

Inspected By: Bob Main Date: 5-20-09

**Instructions:** Attach and label the corresponding final proof map.

Site Report Form  
2004

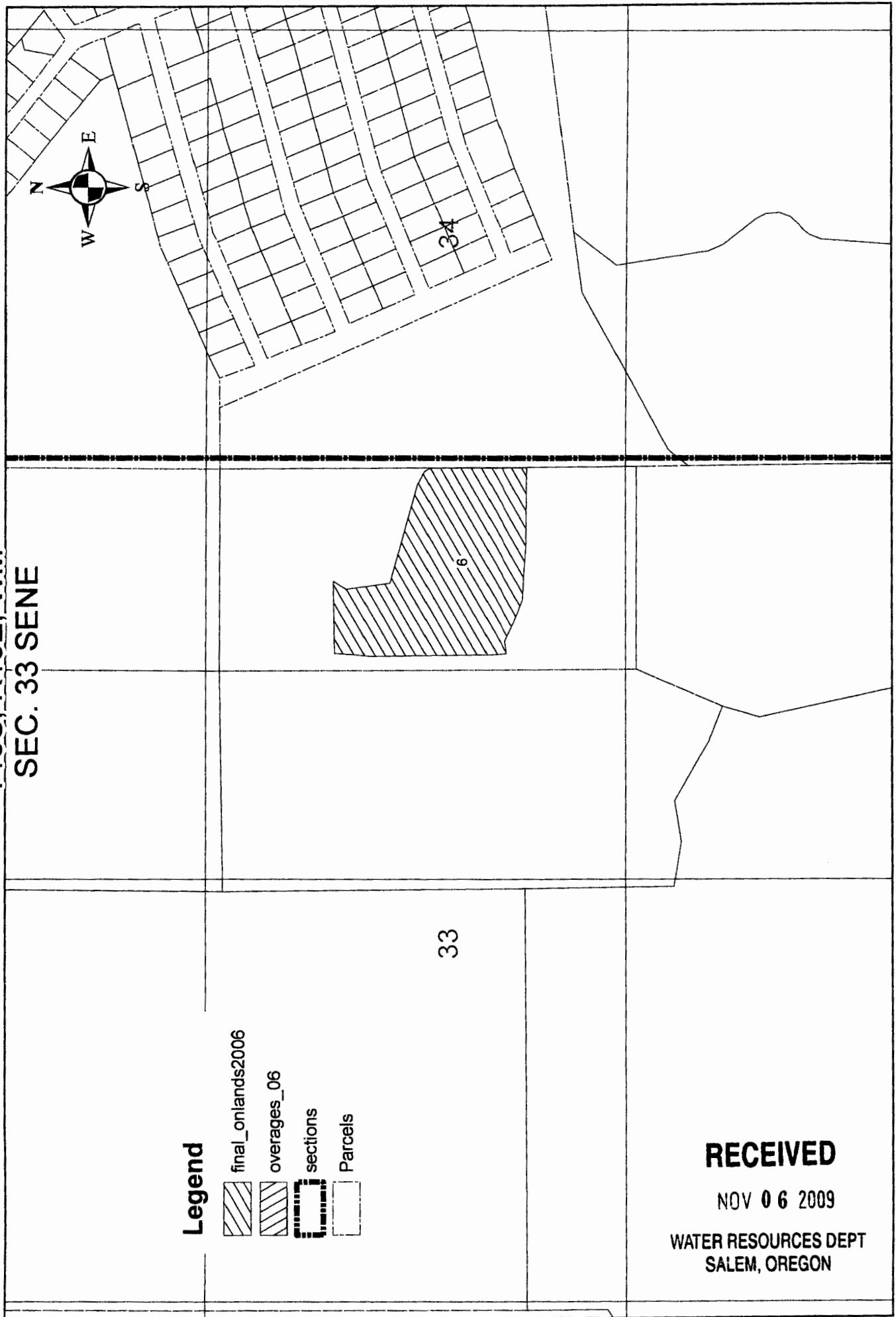
**RECEIVED**

NOV 06 2009

WATER RESOURCES DEPT  
SALEM, OREGON



Pieren onlands  
T13S, R15E, WM  
SEC. 33 SENE



**Legend**

- final\_onlands2006
- overages\_06
- sections
- Parcels

**RECEIVED**

NOV 06 2009

WATER RESOURCES DEPT  
SALEM, OREGON

## CLAIM OF BENEFICIAL USE Site Report

Transfer Number: T - 10288 District Internal Notice #: 06-003

User Name: Sutton, Scott

**Place of Use:**

USE	POD #	TWP	RNG	SEC	QQ	DLC	GOV'T LOT	TAX LOT	ACRES
		14	16	27	STONE			119	1.0

**District Conveyance System:**

Description of Delivery System: pump from main canal

Headgate: \_\_\_\_\_ Canal: Ochoco Main

**Beneficial Use:**

Description of Beneficial Use: new seeding pasture grass

Method Used to Apply Water: Sprinkler

Method Used to Calculate Beneficial Use: GIS

User Interviewed:  Yes  No

Beneficial Use Made as Authorized:  Yes  No

Description of Beneficial Use if Less than Authorized:

Inspected By: M K

Date: 9-25-09

**Instructions:** Attach and label the corresponding final proof map.

Site Report Form  
2004

**RECEIVED**

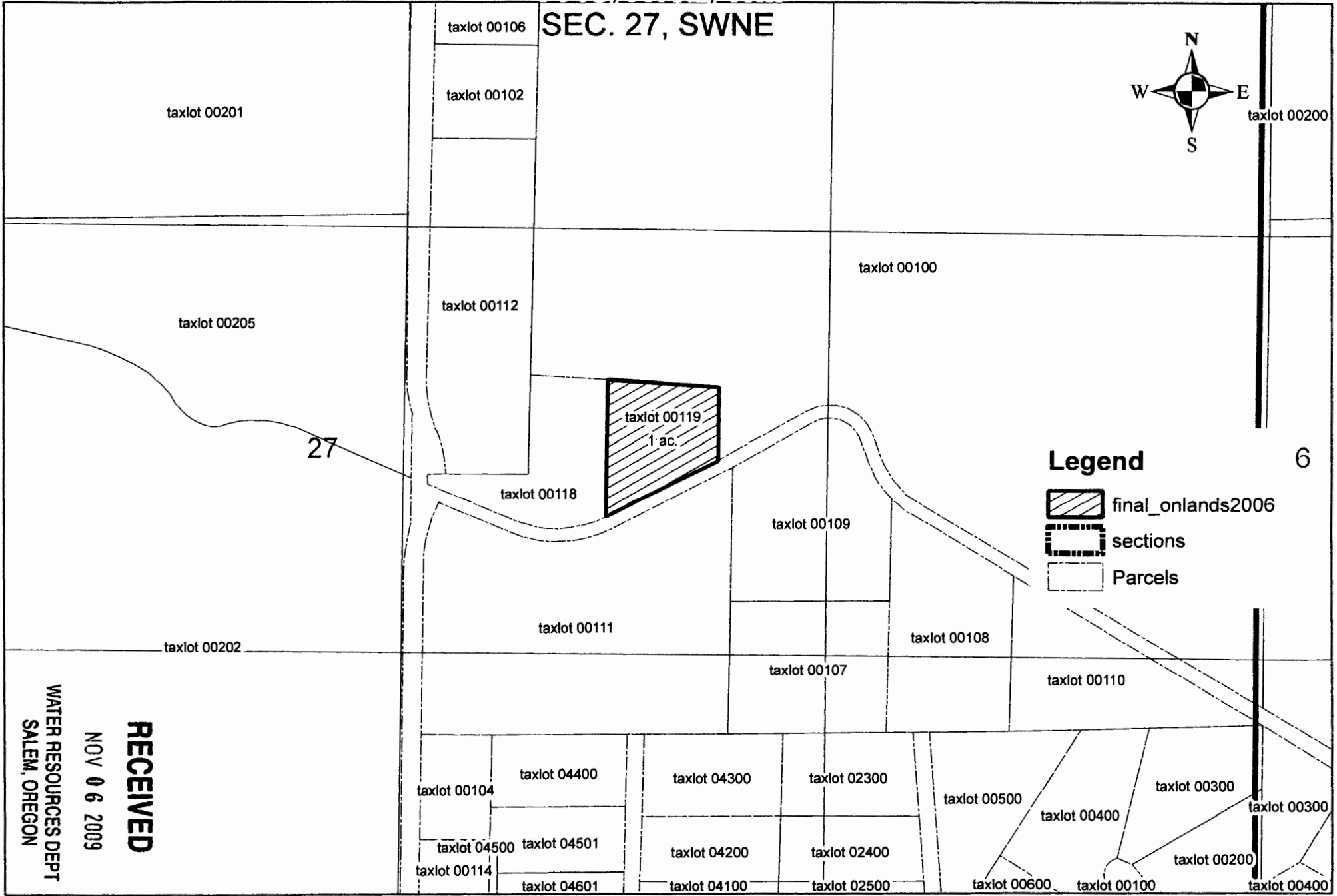
NOV 06 2009

WATER RESOURCES DEPT  
SALEM, OREGON









SUTTON FINAL PROOF  
T14S, R16E, WM  
SEC. 27, SWNE



**Legend**

-  final\_onlands2006
-  sections
-  Parcels



**RECEIVED**  
NOV 06 2009  
WATER RESOURCES DEPT  
SALEM, OREGON

# CLAIM OF BENEFICIAL USE Site Report

Transfer Number: T- 10280 District Internal Notice #: 06-004

User Name: Hodson, James

**Place of Use:**

USE	POD #	TWP	RNG	SEC	QQ	DLC	GOV'T LOT	TAX LOT	ACRES
		14	15	16	NWSW			503	5.0

**District Conveyance System:**

Description of Delivery System: pumped

Headgate: \_\_\_\_\_ Canal: Ochoco Main

**Beneficial Use:**

Description of Beneficial Use: new seeding mix of grasses

Method Used to Apply Water: Sprinkler

Method Used to Calculate Beneficial Use: GIS

User Interviewed:  Yes  No

Beneficial Use Made as Authorized:  Yes  No

Description of Beneficial Use if Less than Authorized:

Inspected By: Rm

Date: 9-15-09

**Instructions:** Attach and label the corresponding final proof map.

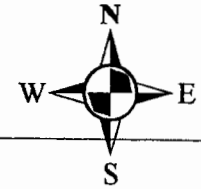
**RECEIVED**

NOV 06 2009

WATER RESOURCES DEPT  
SALEM, OREGON

①

Hodson Onlands  
T14S, R15E, WM  
SEC. 16, NWSW



**Legend**

-  final\_onlands2006
-  overages\_06
-  sections
-  Parcels

17

5

16

**RECEIVED**  
NOV 06 2009  
WATER RESOURCES DEPT  
SALEM, OREGON

400 200 0 400 Feet



**CLAIM OF BENEFICIAL USE**  
**Site Report**

Transfer Number: T - 10288 District Internal Notice #: 06-005

User Name: Norton, Thomas

**Place of Use:**

USE	POD #	TWP	RNG	SEC	QQ	DLC	GOV'T LOT	TAX LOT	ACRES
		<u>14</u>	<u>15</u>	<u>16</u>	<u>SWNW</u>			<u>500</u>	<u>5.0</u>

**District Conveyance System:**

Description of Delivery System: pumped

Headgate: \_\_\_\_\_ Canal: Ochoco Main

**Beneficial Use:**

Description of Beneficial Use: new seeding of wheat

Method Used to Apply Water: sprinkler

Method Used to Calculate Beneficial Use: GIS

User Interviewed:  Yes  No

Beneficial Use Made as Authorized:  Yes  No

Description of Beneficial Use if Less than Authorized:

wheat

Inspected By: RM Date: 9-15-09

**Instructions:** Attach and label the corresponding final proof map.

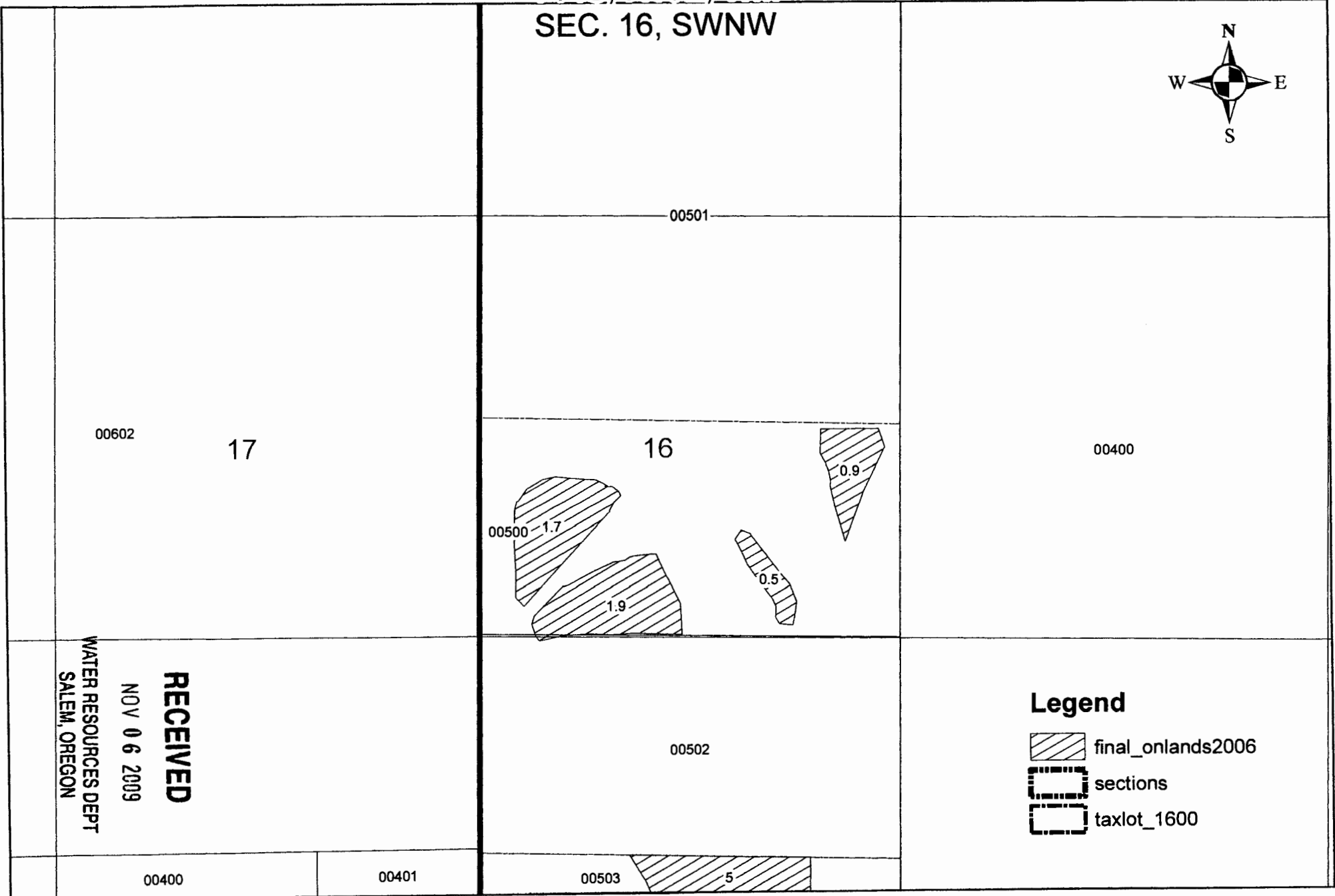
Site Report Form  
2004

6 pics




**RECEIVED**  
NOV 06 2009  
WATER RESOURCES DEPT  
SALEM, OREGON



NORTON ONLANDS  
 T14S, R15E, WM  
 SEC. 16, SWNW



**RECEIVED**  
 NOV 06 2009  
 WATER RESOURCES DEPT  
 SALEM, OREGON

**Legend**  
 final\_onlands2006  
 sections  
 taxlot\_1600

400 200 0 400 Feet

# CLAIM OF BENEFICIAL USE

## Site Report

Transfer Number: T - 10288 District Internal Notice #: 06-006

User Name: McKinney, Jason

**Place of Use:**

USE	POD #	TWP	RNG	SEC	QQ	DLC	GOV'T LOT	TAX LOT	ACRES
irr		14	16	26	SWSE			600	0.3

**District Conveyance System:**

Description of Delivery System: \_\_\_\_\_

Headgate: \_\_\_\_\_ Canal: Ochoco Main

**Beneficial Use:**

Description of Beneficial Use: Pasture

Method Used to Apply Water: Sprinkler

Method Used to Calculate Beneficial Use: GIS

User Interviewed:  Yes  No

Beneficial Use Made as Authorized:  Yes  No

Description of Beneficial Use if Less than Authorized:

\_\_\_\_\_  
 \_\_\_\_\_  
 \_\_\_\_\_

Inspected By: RM

Date: 8-27-09

**Instructions:** Attach and label the corresponding final proof map.

Site Report Form  
2004

RECEIVED

NOV 06 2009

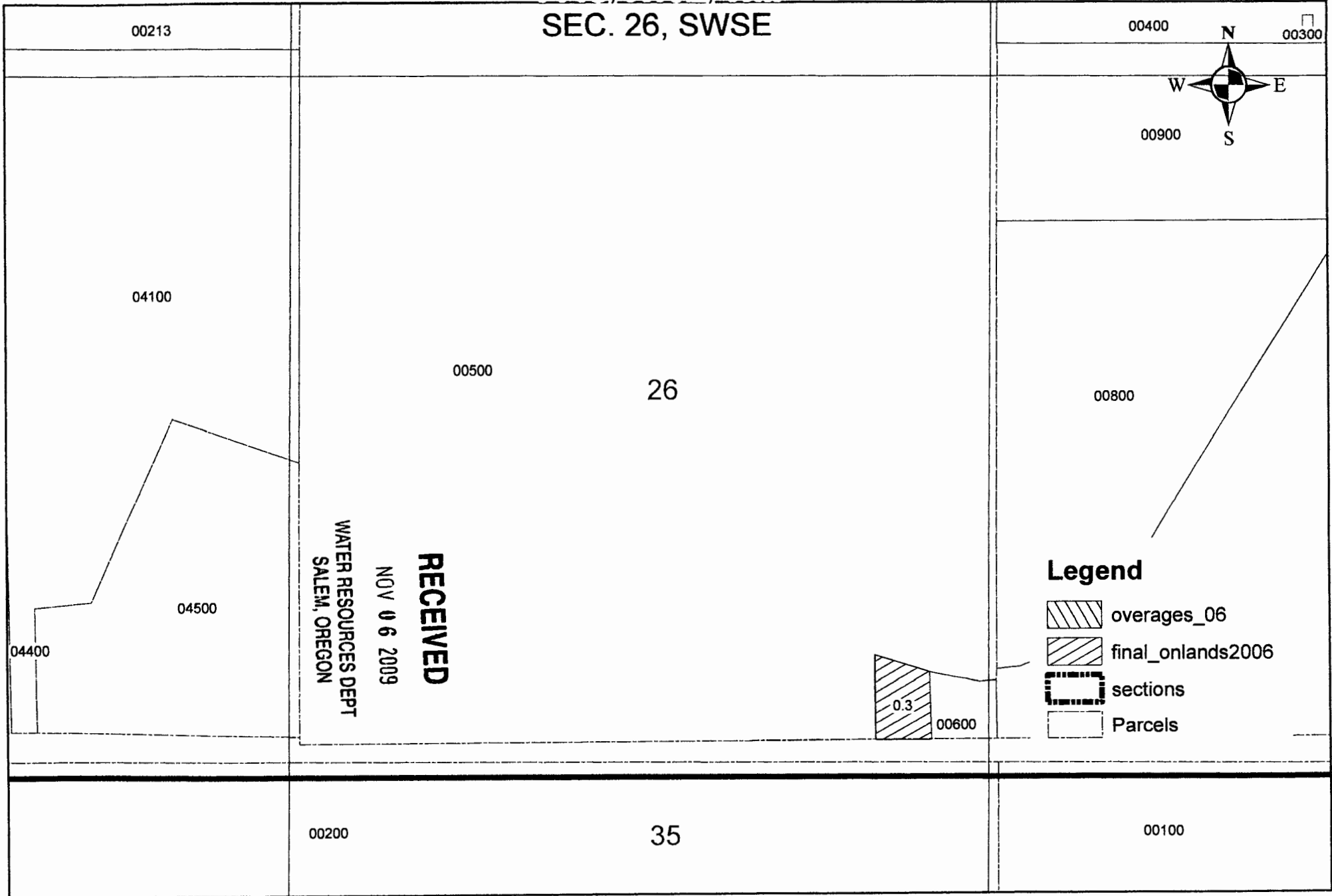
WATER RESOURCES DEPT  
SALEM, OREGON

2 pics

①

Ostrander (now McKinney) Onlands  
T14S, R16E, WM

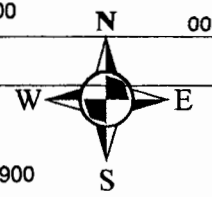
SEC. 26, SWSE



00213

00400

00300



00900

04100

00500

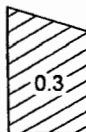
26

00800

**RECEIVED**  
NOV 06 2009  
WATER RESOURCES DEPT  
SALEM, OREGON

04500

04400



00600


**Legend**

- overages\_06
- final\_onlands2006
- sections
- Parcels

00200

35

00100



**CLAIM OF BENEFICIAL USE  
Site Report**

Transfer Number: T- 10288 District Internal Notice #: 06-007

User Name: ~~Pating~~, Jerry Whaley, Joel

**Place of Use:**

USE	POD #	TWP	RNG	SEC	QQ	DLC	GOV'T LOT	TAX LOT	ACRES
		13	15	33	SENE*			114	5.0

**District Conveyance System:**

Description of Delivery System: pump station in canal at SE corner of property

Headgate: \_\_\_\_\_ Canal: Lytle Creek West Canal

**Beneficial Use:**

Description of Beneficial Use: irrigated pasture

Method Used to Apply Water: sprinklers

Method Used to Calculate Beneficial Use: GIS

User Interviewed: ( ) Yes (  ) No

Beneficial Use Made as Authorized: (  ) Yes ( ) No

Description of Beneficial Use if Less than Authorized:

irrigating 6.77 ac - sent overage letter

Inspected By: Bob Main

Date: May 20, 09

**Instructions:** Attach and label the corresponding final proof map.

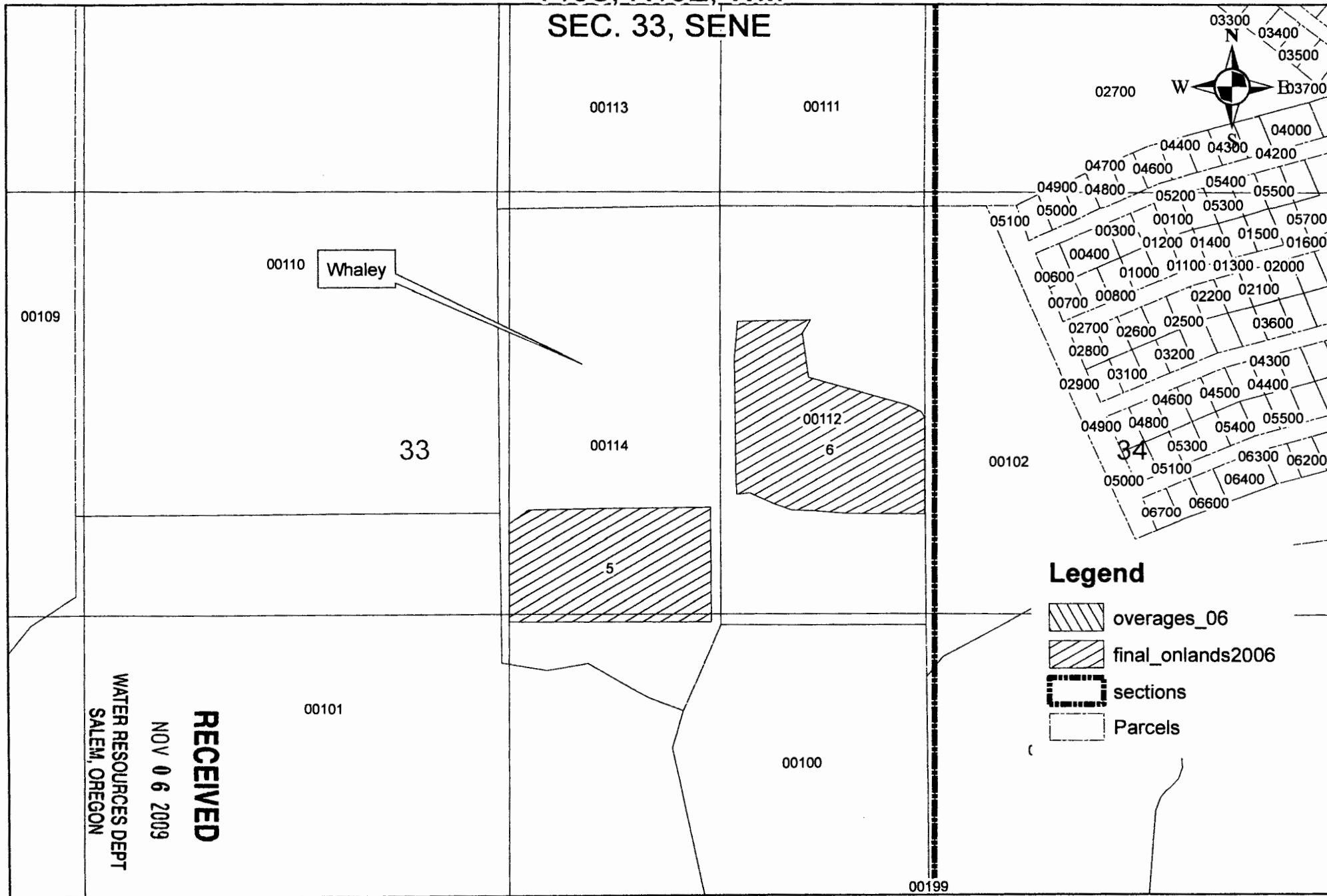
**RECEIVED**

NOV 06 2009


WATER RESOURCES DEPT  
SALEM, OREGON



# Poling (now Whaley) Onlands T13S, R15E, WM SEC. 33, SENE



**RECEIVED**  
 NOV 06 2009  
 WATER RESOURCES DEPT  
 SALEM, OREGON



**CLAIM OF BENEFICIAL USE  
Site Report**

Transfer Number: T - 10288 District Internal Notice #: 06-008

User Name: Ironhorse (Brooks) pond field

**Place of Use:**

USE	POD #	TWP	RNG	SEC	QQ	DLC	GOV'T LOT	TAX LOT	ACRES
IRR		14S	16E	33				1600	40

*See map*

**District Conveyance System:**

Description of Delivery System: Gravity via J lateral to pond

Headgate: \_\_\_\_\_ Canal: J lateral off Ochoco Main

**Beneficial Use:**

Description of Beneficial Use: irrigated pasture

Method Used to Apply Water: sprinkler - 8" mainline, 4 3" handlines

Method Used to Calculate Beneficial Use: GPS boundary of irrigated lands  
GIS to calculate area

User Interviewed:  Yes  No *pipe mover*

Beneficial Use Made as Authorized:  Yes  No

Description of Beneficial Use if Less than Authorized: *Notes*  
10" inlet, 8" discharge 6cyl diesel  
pumping from delivery pond into 8" mainline 1450' long

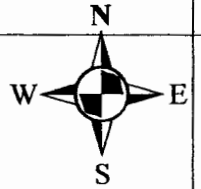
Inspected By: Bob Main Date: 5-14-09

**Instructions:** Attach and label the corresponding final proof map.

**RECEIVED**  
NOV 06 2009  
WATER RESOURCES DEPT  
SALEM, OREGON

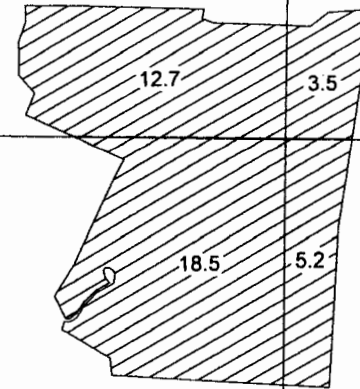
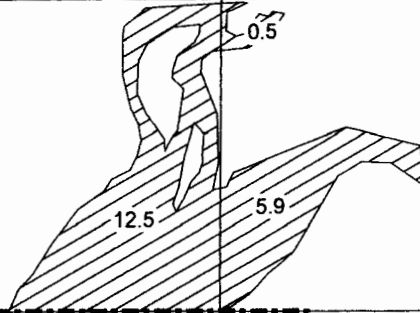
BROOKS RESOURCES  
T.14S., R. 16 E., WM

SEC. 32-33



29

28






32

33

**RECEIVED**  
NOV 06 2009  
WATER RESOURCES DEPT  
SALEM, OREGON

**Legend**

-  ironhorse\_final\_proof
-  BROOKS\_TAXLOT
-  sections

**CLAIM OF BENEFICIAL USE  
Site Report**

Transfer Number: T- 10288 District Internal Notice #: 176-008

User Name: Ironhorse (Brooks) Swale field

**Place of Use:**

USE	POD #	TWP	RNG	SEC	QQ	DLC	GOV'T LOT	TAX LOT	ACRES
IRR		14S	16E	32	NONE			1600	12.5
		14	16	32	NONE			1600	6.4

**District Conveyance System:**

Description of Delivery System: Gravity Via Ochoco Main and 1 lateral

Headgate: \_\_\_\_\_ Canal: Ochoco Main

**Beneficial Use:**

Description of Beneficial Use: irrigated pasture

Method Used to Apply Water: flood

Method Used to Calculate Beneficial Use: GPS + GIS

User Interviewed: ( ) Yes (  ) No

Beneficial Use Made as Authorized: (  ) Yes ( ) No

Description of Beneficial Use if Less than Authorized:

\_\_\_\_\_  
\_\_\_\_\_  
\_\_\_\_\_

Inspected By: Bob Main

Date: 5-14-09

**Instructions:** Attach and label the corresponding final proof map.

Site Report Form  
2004

**RECEIVED**


NOV 06 2009

WATER RESOURCES DEPT  
SALEM, OREGON

# Ironhorse Development (Brooks Resources)

T14S, R16E, WM

SEC. 32 and 33



29

28

**RECEIVED**





NOV 06 2009

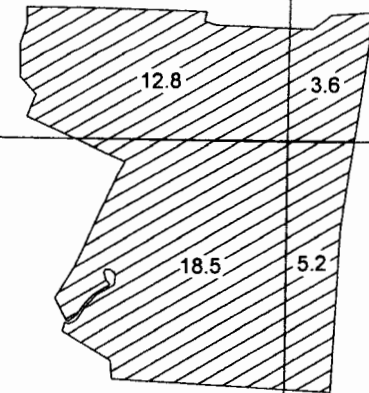
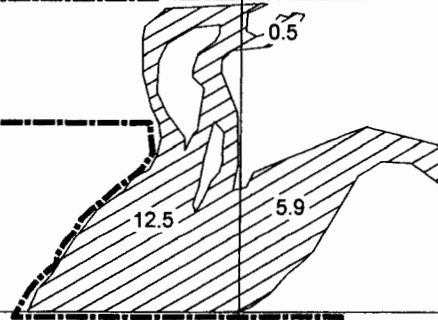
WATER RESOURCES DEPT  
SALEM, OREGON

32

33

## Legend

-  overages\_06
-  final\_onlands2006
-  sections
-  taxlot\_1600



800 400 0 800 Feet



## CLAIM OF BENEFICIAL USE Site Report

Transfer Number: T - 10288 District Internal Notice #: 06-009

User Name: Nixon, Dale

**Place of Use:**

USE	POD #	TWP	RNG	SEC	QQ	DLC	GOVT LOT	TAX LOT	ACRES
		14	16	30	NWSE			101	0.9

**District Conveyance System:**

Description of Delivery System: \_\_\_\_\_

Headgate: \_\_\_\_\_ Canal: Dist. canal

**Beneficial Use:**

Description of Beneficial Use: pasture & lawn

Method Used to Apply Water: sprinkler

Method Used to Calculate Beneficial Use: GIS

User Interviewed:  Yes  No

Beneficial Use Made as Authorized:  Yes  No

Description of Beneficial Use if Less than Authorized:

\_\_\_\_\_  
 \_\_\_\_\_

Inspected By: RM Date: 8-27-09

**Instructions:** Attach and label the corresponding final proof map.

**RECEIVED**  
 NOV 06 2009  
 WATER RESOURCES DEPT  
 SALEM, OREGON

RECEIVED

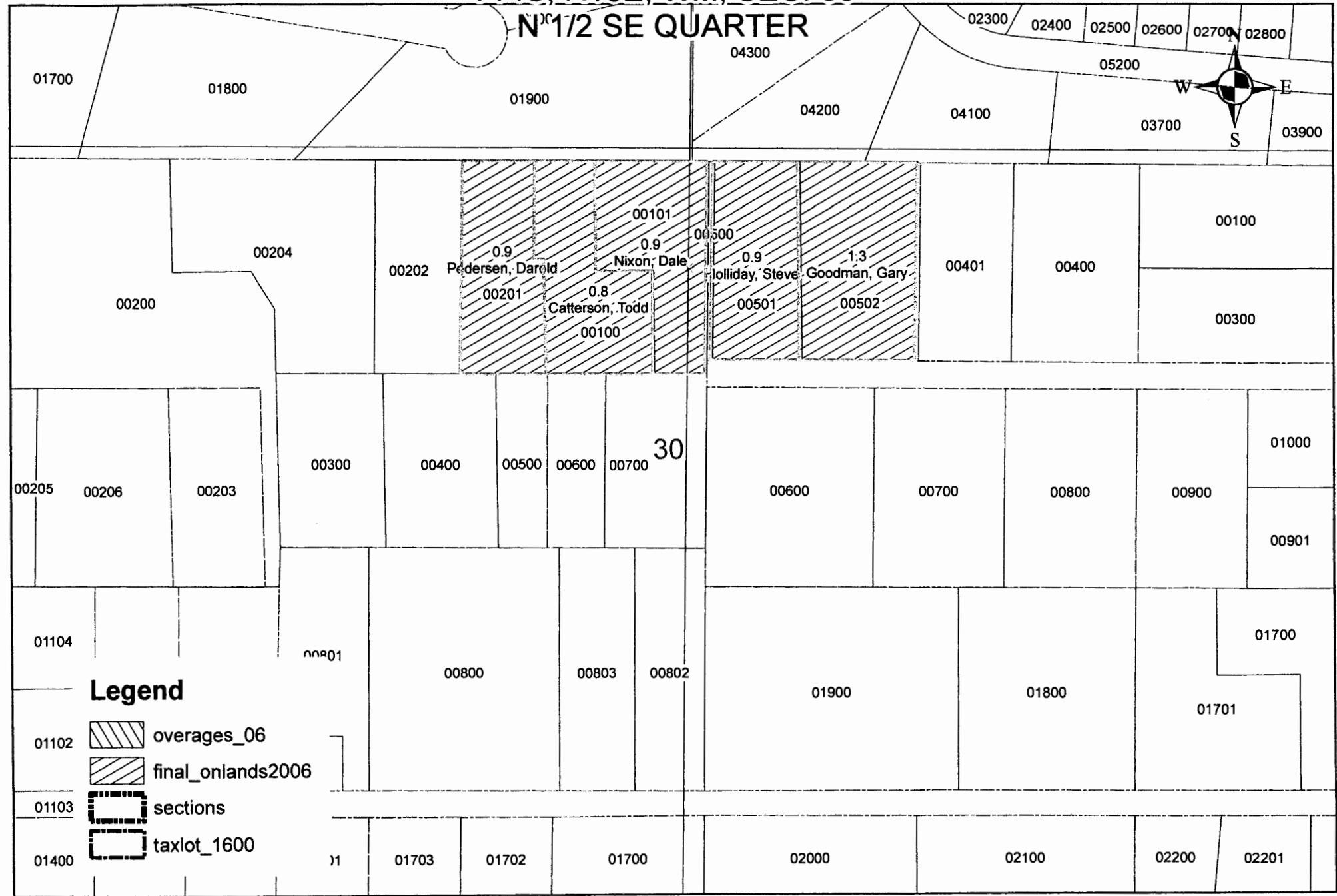
NOV 06 2009

WATER RESOURCES DEPT  
SALEM, OREGON

# NOTICE 06-009 THRU 06-013 ONLANDS

## T14S, R16E, WM, SEC. 30

### N<sup>1</sup>/<sub>2</sub> SE QUARTER



**CLAIM OF BENEFICIAL USE  
Site Report**

Transfer Number: T - 10288 District Internal Notice #: 06-010

User Name: Goodman, Gary

**Place of Use:**

USE	POD #	TWP	RNG	SEC	QQ	DLC	GOVT LOT	TAX LOT	ACRES
<u>IRR</u>		<u>14</u>	<u>16</u>	<u>30</u>	<u>NESE</u>			<u>502</u>	<u>1.3</u>

**District Conveyance System:**

Description of Delivery System: Pumped via sprinkler

Headgate: \_\_\_\_\_ Canal: Dist- canal

**Beneficial Use:**

Description of Beneficial Use: Pasture

Method Used to Apply Water: Sprinkler

Method Used to Calculate Beneficial Use: computer GIS

User Interviewed:  Yes  No see in law

Beneficial Use Made as Authorized:  Yes  No

Description of Beneficial Use if Less than Authorized:  
\_\_\_\_\_  
\_\_\_\_\_

Inspected By: R. H. ... Date: 7-2-09

**Instructions:** Attach and label the corresponding final proof map.

**RECEIVED**  
NOV 06 2009  
WATER RESOURCES DEPT  
SALEM, OREGON



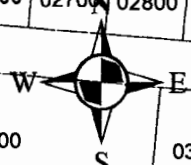
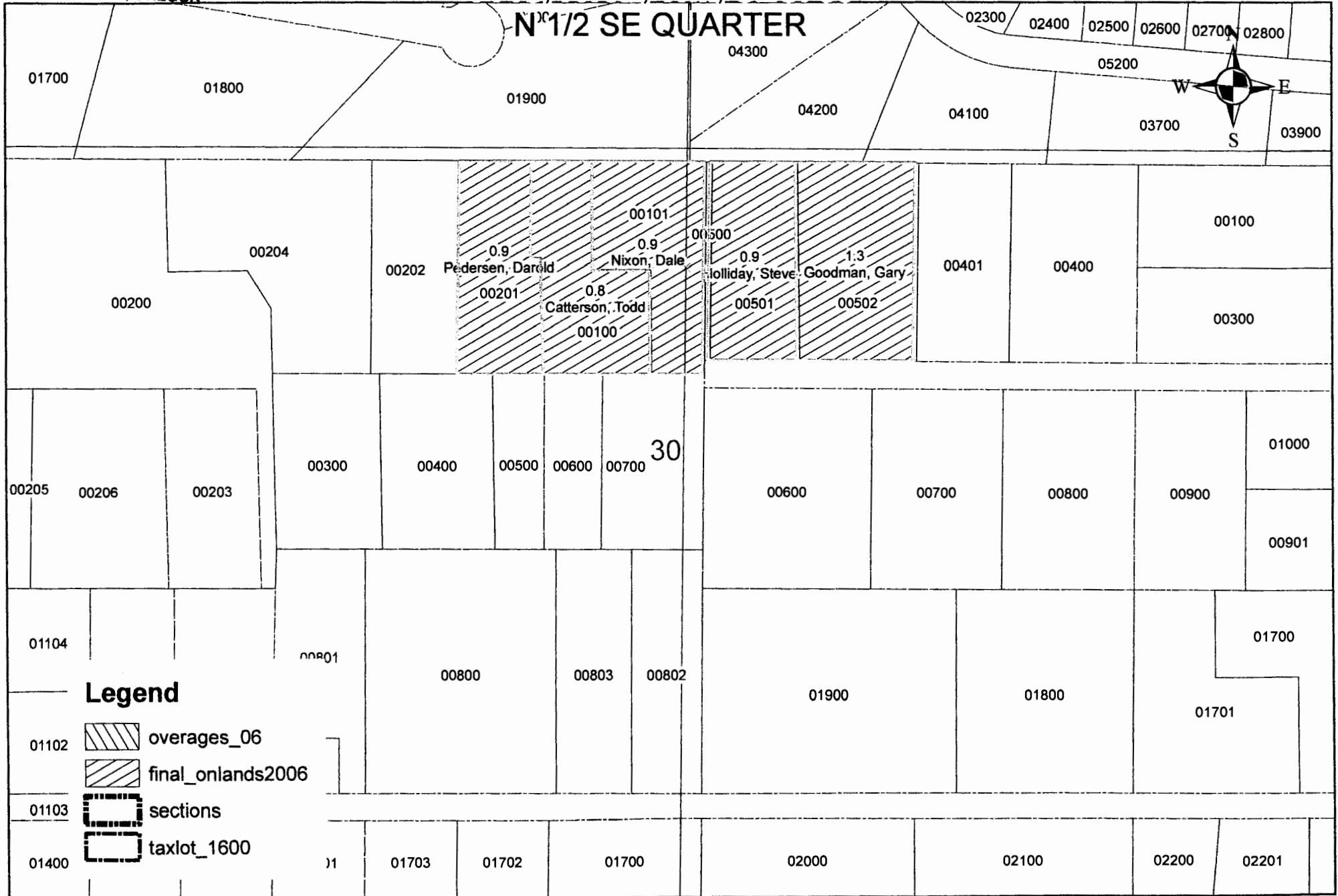
RECEIVED

NOV 06 2009

WATER RESOURCES DEPT  
SALEM, OREGON

NOTICE 06-009 THRU 06-013 ONLANDS  
T14S, R16E, WM, SEC. 30

N 1/2 SE QUARTER



200 100 0 200 Feet

# CLAIM OF BENEFICIAL USE Site Report

Transfer Number: T- 102-98 District Internal Notice #: 06-011

User Name: Pedersen, Darold

**Place of Use:**

USE	POD #	TWP	RNG	SEC	QQ	DLC	GOV'T LOT	TAX LOT	ACRES
		<u>14</u>	<u>16</u>	<u>30</u>	<u>NWSE</u>			<u>201</u>	<u>0.9</u>

**District Conveyance System:**

Description of Delivery System: \_\_\_\_\_

Headgate: \_\_\_\_\_ Canal: Dist Canal

**Beneficial Use:**

Description of Beneficial Use: pasture & lawn

Method Used to Apply Water: sprinkler

Method Used to Calculate Beneficial Use: GIS

User Interviewed:  Yes  No

Beneficial Use Made as Authorized:  Yes  No

Description of Beneficial Use if Less than Authorized: \_\_\_\_\_

Inspected By: R M

Date: 8-27-09

**Instructions:** Attach and label the corresponding final proof map.

Site Report Form  
2004

**RECEIVED**

NOV 06 2009

WATER RESOURCES DEPT  
SALEM, OREGON

RECEIVED

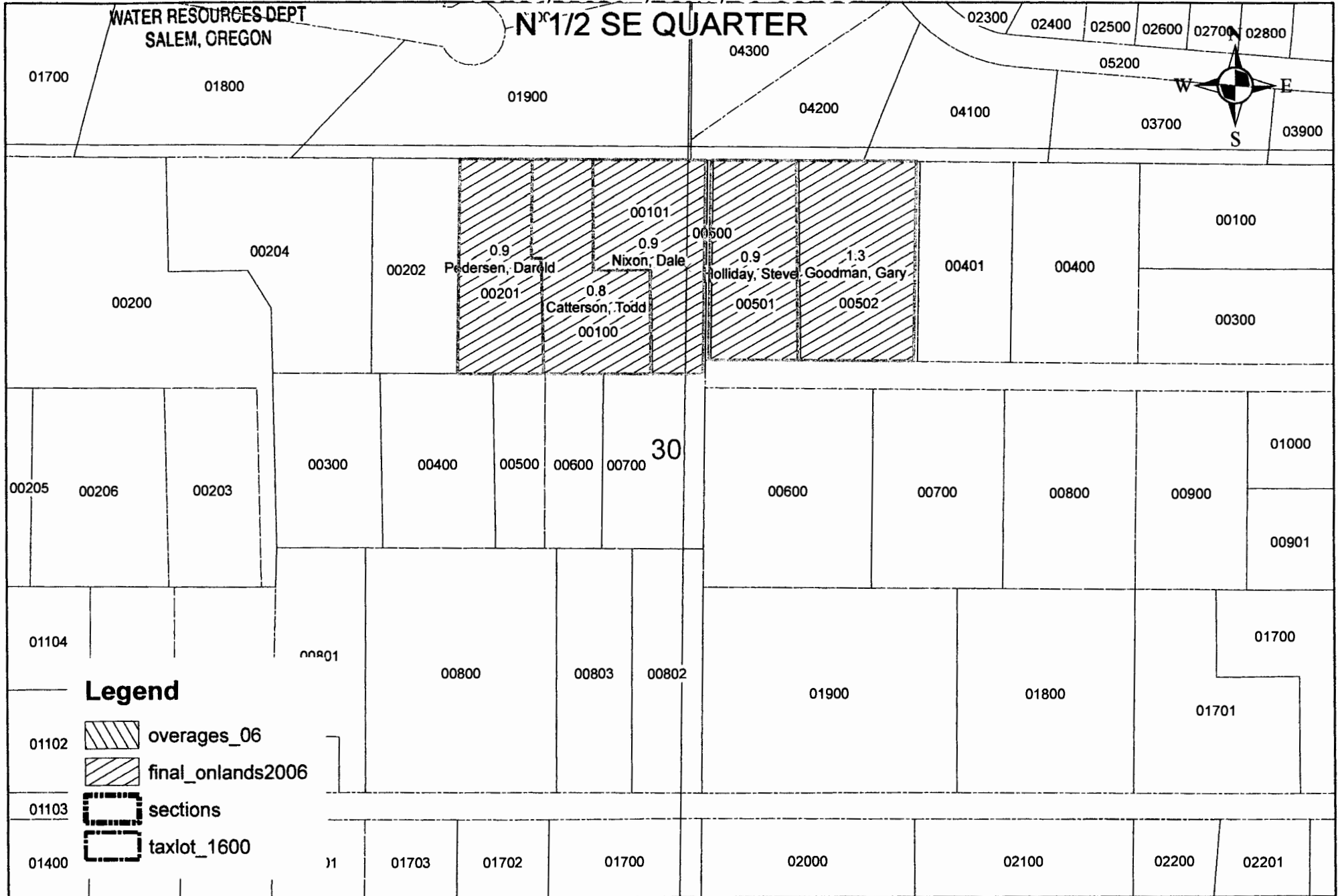
NOV 06 2009

NOTICE 06-009 THRU 06-013 ONLANDS





T14S, R16E, WM, SEC. 30

N 1/2 SE QUARTER

WATER RESOURCES DEPT  
SALEM, OREGON



Legend

- 01102  overages\_06
- 01103  final\_onlands2006
- 01103  sections
- 01400  taxlot\_1600

200 100 0 200 Feet



**CLAIM OF BENEFICIAL USE  
Site Report**

Transfer Number: T - 10288 District Internal Notice #: 06-012

User Name: Holliday, Steve New McDonald Rd

**Place of Use:**

USE	POD #	TWP	RNG	SEC	QQ	DLC	GOVT LOT	TAX LOT	ACRES
		<u>14</u>	<u>16</u>	<u>30</u>	<u>NESE</u>			<u>501</u>	<u>0.9</u>

**District Conveyance System:**

Description of Delivery System: \_\_\_\_\_

Headgate: \_\_\_\_\_ Canal: Dist. canal

**Beneficial Use:**

Description of Beneficial Use: pasture & lawn

Method Used to Apply Water: Sprinkler

Method Used to Calculate Beneficial Use: GIS

User Interviewed: ( ) Yes (  ) No

Beneficial Use Made as Authorized: (  ) Yes ( ) No

Description of Beneficial Use if Less than Authorized:

\_\_\_\_\_  
\_\_\_\_\_

Inspected By: Bob Main Date: 8-27-09

**Instructions:** Attach and label the corresponding final proof map.

**RECEIVED**

NOV 06 2009

WATER RESOURCES DEPT  
SALEM, OREGON

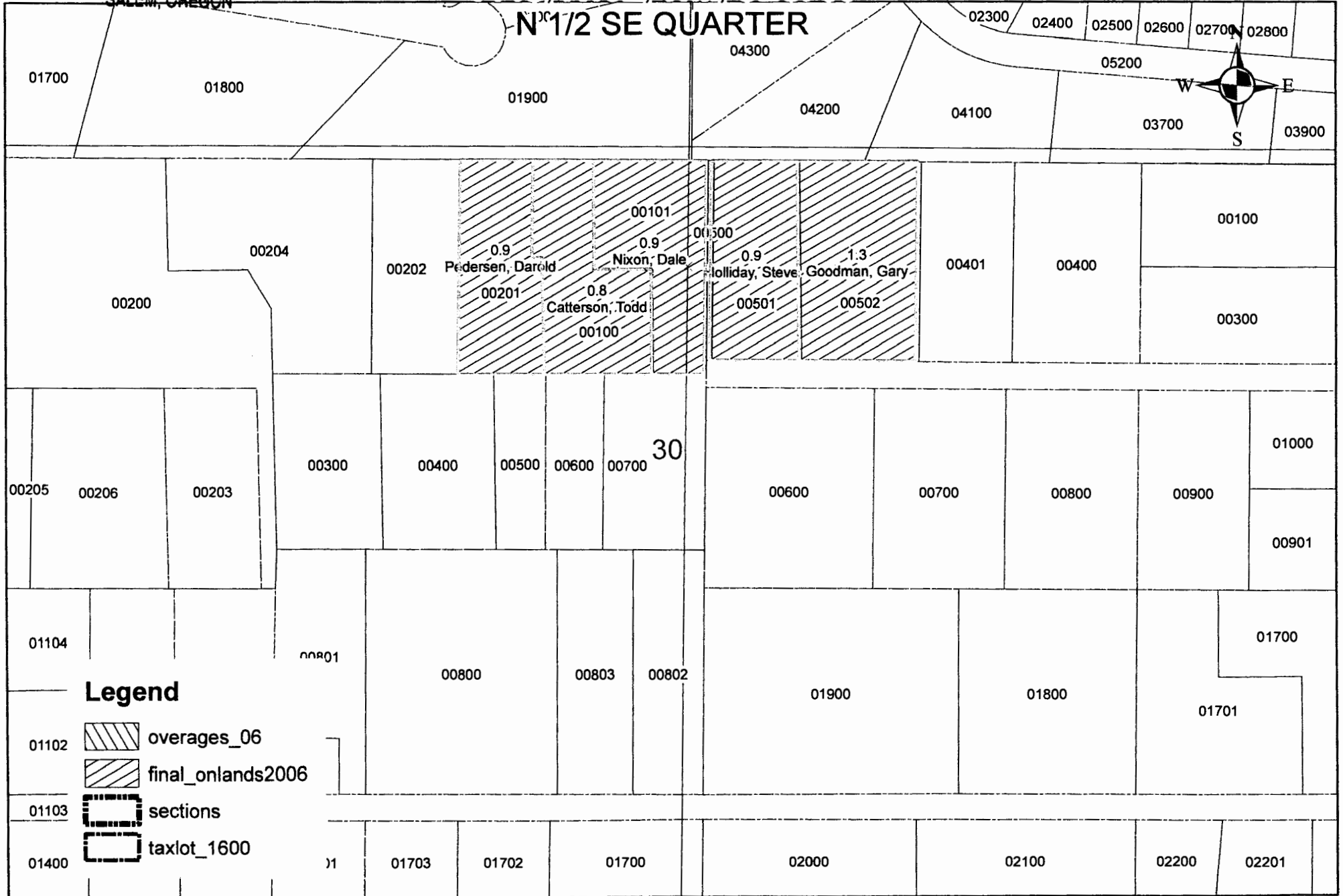
RECEIVED

NOV 06 2009

WATER RESOURCES DEPT  
SALEM, OREGON

NOTICE 06-009 THRU 06-013 ONLANDS  
T14S, R16E, WM, SEC. 30

N 1/2 SE QUARTER



# CLAIM OF BENEFICIAL USE

## Site Report

Transfer Number: T - 10288 District Internal Notice #: 06-013

User Name: Catterson, Todd

**Place of Use:**

USE	POD #	TWP	RNG	SEC	QQ	DLC	GOV'T LOT	TAX LOT	ACRES
		14	16	30	NWSE			100	0.8

**District Conveyance System:**

Description of Delivery System: \_\_\_\_\_

Headgate: \_\_\_\_\_ Canal: Dist Canal

**Beneficial Use:**

Description of Beneficial Use: pasture + lawn

Method Used to Apply Water: Sprinkler

Method Used to Calculate Beneficial Use: GIS

User Interviewed: ( ) Yes (  ) No

Beneficial Use Made as Authorized: (  ) Yes ( ) No

Description of Beneficial Use if Less than Authorized:

\_\_\_\_\_  
 \_\_\_\_\_  
 \_\_\_\_\_

Inspected By: RM

Date: 8-27-09

**Instructions:** Attach and label the corresponding final proof map.

**RECEIVED**  
 NOV 06 2009  
 WATER RESOURCES DEPT  
 SALEM, OREGON

**RECEIVED**

NOV 06 2009

**NOTICE 06-009 THRU 06-013 ONLANDS  
T14S, R16 E, WM**

**SEC. 30, N 1/2 SE 1/4**

WATER RESOURCES DEPT  
SALEM, OREGON

taxlot 01800

taxlot 01900

taxlot 04300

taxlot 04200

taxlot 05200



taxlot 00204 30  
taxlot 00202

taxlot 00201  
0.9 ac.  
Pedersen, Darold

taxlot 00100  
0.8 ac.  
Catterson, Todd

taxlot 00101  
0.9 ac.  
Nixon, Dale

taxlot 00500  
0.9 ac.  
Holliday, Steve

taxlot 00501

taxlot 00502  
1.3 ac.  
Goodman, Gary

taxlot 00401

taxlot 00300

taxlot 00400




taxlot 00500

taxlot 00600

taxlot 00700

taxlot 00600

**Legend**

-  final\_onlands2006
-  sections
-  Parcels

300

100 50 0 100 Feet



# CLAIM OF BENEFICIAL USE

## Site Report

Transfer Number: T - 10288 District Internal Notice #: 06-014

User Name: De Beard, Snowden

**Place of Use:**

USE	POD #	TWP	RNG	SEC	QQ	DLC	GOVT LOT	TAX LOT	ACRES
		<u>14</u>	<u>16</u>	<u>7</u>	<u>NENE</u>			<u>101</u>	<u>3.8</u>

**District Conveyance System:**

Description of Delivery System: pump from ditch

Headgate: \_\_\_\_\_ Canal: West McKay

**Beneficial Use:**

Description of Beneficial Use: pasture

Method Used to Apply Water: Sprinkler

Method Used to Calculate Beneficial Use: GIS

User Interviewed:  Yes  No Jim DeBeard

Beneficial Use Made as Authorized:  Yes  No

Description of Beneficial Use if Less than Authorized:

Inspected By: Bob Main Date: 7-2-09

**Instructions:** Attach and label the corresponding final proof map.

Site Report Form  
2004

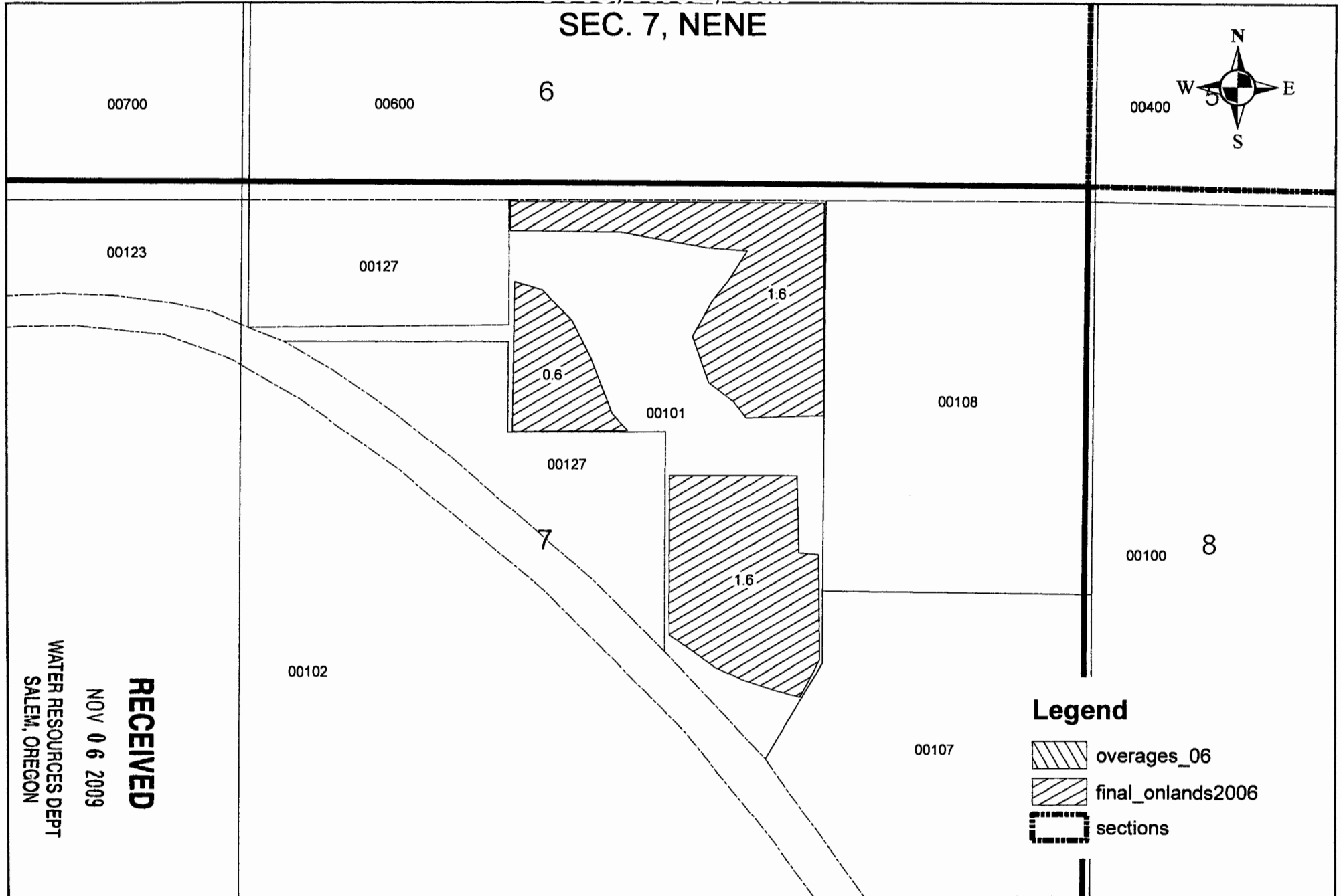
**RECEIVED**

NOV 06 2009




WATER RESOURCES DEPT  
SALEM, OREGON



DEBOARD ONLANDS  
T14S, R16E, WM  
SEC. 7, NENE



**Legend**

-  overages\_06
-  final\_onlands2006
-  sections

200 100 0 200 Feet



**RECEIVED**  
NOV 06 2009  
WATER RESOURCES DEPT  
SALEM, OREGON

**CLAIM OF BENEFICIAL USE  
Site Report**

Transfer Number: T - 10288 District Internal Notice #: 06-015

User Name: Crook Co. Parks

**Place of Use:**

USE	POD #	TWP	RNG	SEC	QQ	DLC	GOVT LOT	TAX LOT	ACRES
		<u>15</u>	<u>16</u>	<u>8</u>	<u>NENW</u>			<u>203</u>	<u>1.1</u>

**District Conveyance System:**

Description of Delivery System: pumped

Headgate: \_\_\_\_\_ Canal: Dist. Canal

**Beneficial Use:**

Description of Beneficial Use: new seeding - ballfield turf

Method Used to Apply Water: Sprinkler

Method Used to Calculate Beneficial Use: GIS

User Interviewed:  Yes  No

Beneficial Use Made as Authorized:  Yes  No

Description of Beneficial Use if Less than Authorized:

\_\_\_\_\_  
\_\_\_\_\_

Inspected By: RR

Date: 9-24-09

**Instructions:** Attach and label the corresponding final proof map.

RECEIVED

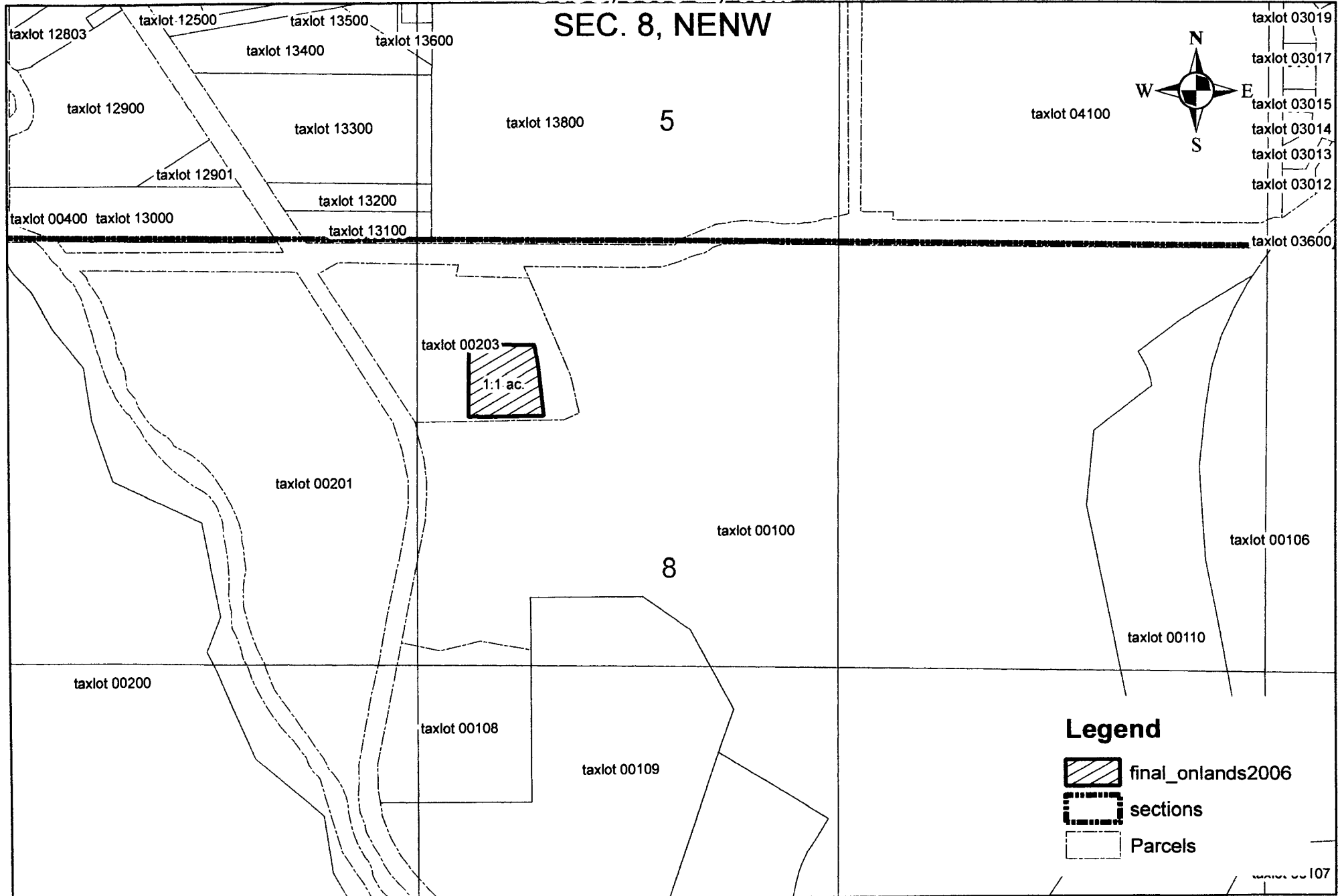
NOV 06 2009

WATER RESOURCES DEPT  
SALEM, OREGON

# CROOK COUNTY PARKS AND REC. ONLANDS

## T15S, R16 E, WM

### SEC. 8, NENW



**CLAIM OF BENEFICIAL USE  
Site Report**

Transfer Number: T - 10288 District Internal Notice #: 06-016

User Name: Barney, Brian

**Place of Use:**

USE	POD #	TWP	RNG	SEC	QQ	DLC	GOVT LOT	TAX LOT	ACRES
		<u>14</u>	<u>16</u>	<u>35</u>				<u>200</u>	<u>15.9</u>

**District Conveyance System:**

Description of Delivery System: pumped

Headgate: 15.3 Canal: Ochoza Main

**Beneficial Use:**

Description of Beneficial Use: irrigated pasture

Method Used to Apply Water: sprinkler, hand lines

Method Used to Calculate Beneficial Use: GIS, as mapped

User Interviewed:  Yes  No

Beneficial Use Made as Authorized:  Yes  No

Description of Beneficial Use if Less than Authorized:

\_\_\_\_\_  
\_\_\_\_\_  
\_\_\_\_\_

Inspected By: MK Date: 9-30-08

**Instructions:** Attach and label the corresponding final proof map.

**RECEIVED**

NOV 06 2009

WATER RESOURCES DEPT  
SALEM, OREGON

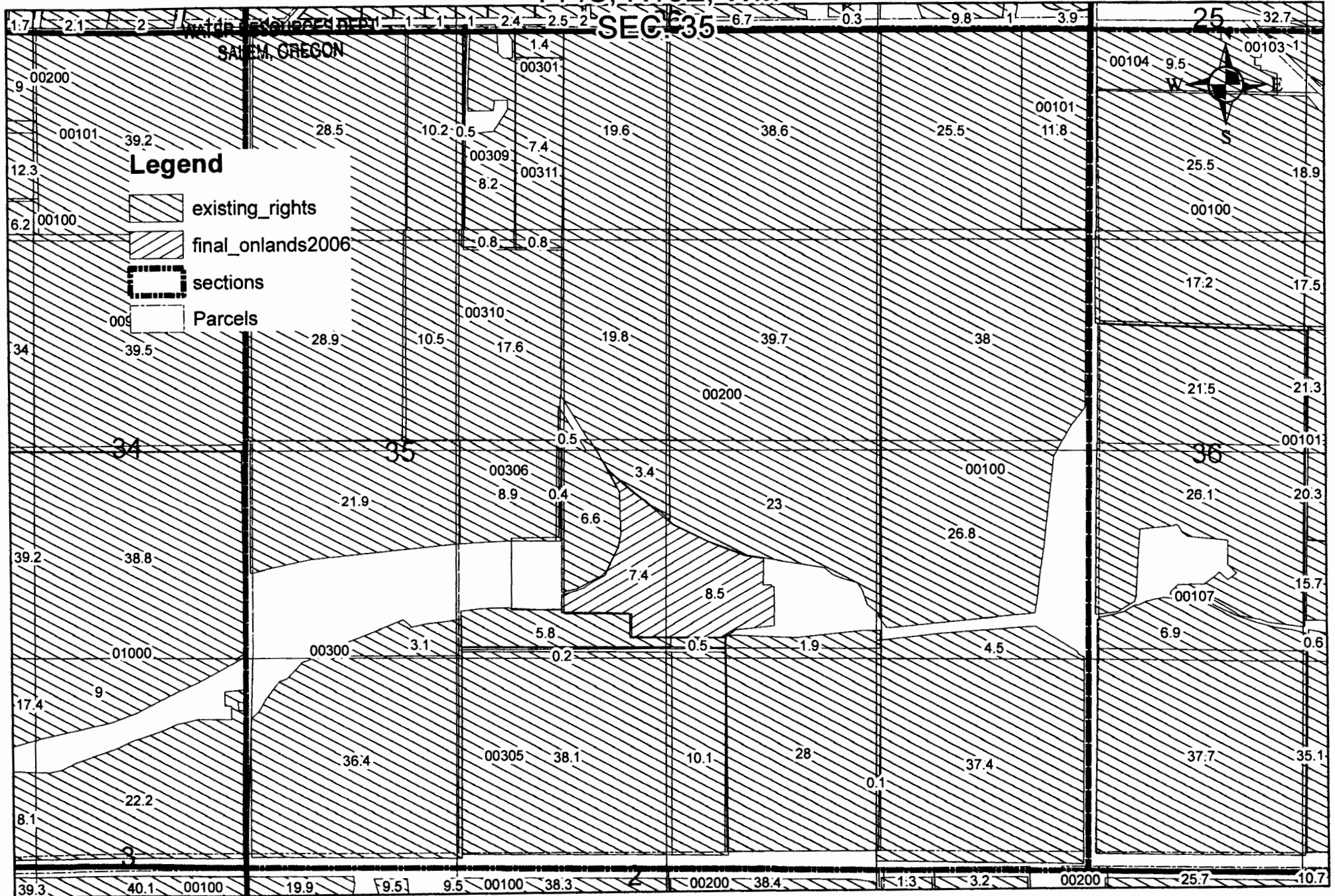
RECEIVED

NOV 06 2009

# BARNEY ONLANDS

## T14S, R16E, WM

### SEC 35



### Legend

-  existing\_rights
-  final\_onlands2006
-  sections
-  Parcels

800 400 0 800 Feet



**CLAIM OF BENEFICIAL USE  
Site Report**

Transfer Number: T - 10288 District Internal Notice #: 06-017

User Name: Sproat, Ron

**Place of Use:**

USE	POD #	TWP	RNG	SEC	QQ	DLC	GOV'T LOT	TAX LOT	ACRES
		14	16	36	SUNE			102	2.5
								303	

**District Conveyance System:**

Description of Delivery System: Pumped

Headgate: \_\_\_\_\_ Canal: Ochoza Main

**Beneficial Use:**

Description of Beneficial Use: irrigated pasture - new seeding

Method Used to Apply Water: Sprinkler

Method Used to Calculate Beneficial Use: GIS

User Interviewed:  Yes  No

Beneficial Use Made as Authorized:  Yes  No

Description of Beneficial Use if Less than Authorized:

\_\_\_\_\_  
\_\_\_\_\_  
\_\_\_\_\_

Inspected By: RM

Date: 9-28-09

**Instructions:** Attach and label the corresponding final proof map.

Site Report Form  
2004

3 Picos

**RECEIVED**

NOV 06 2009

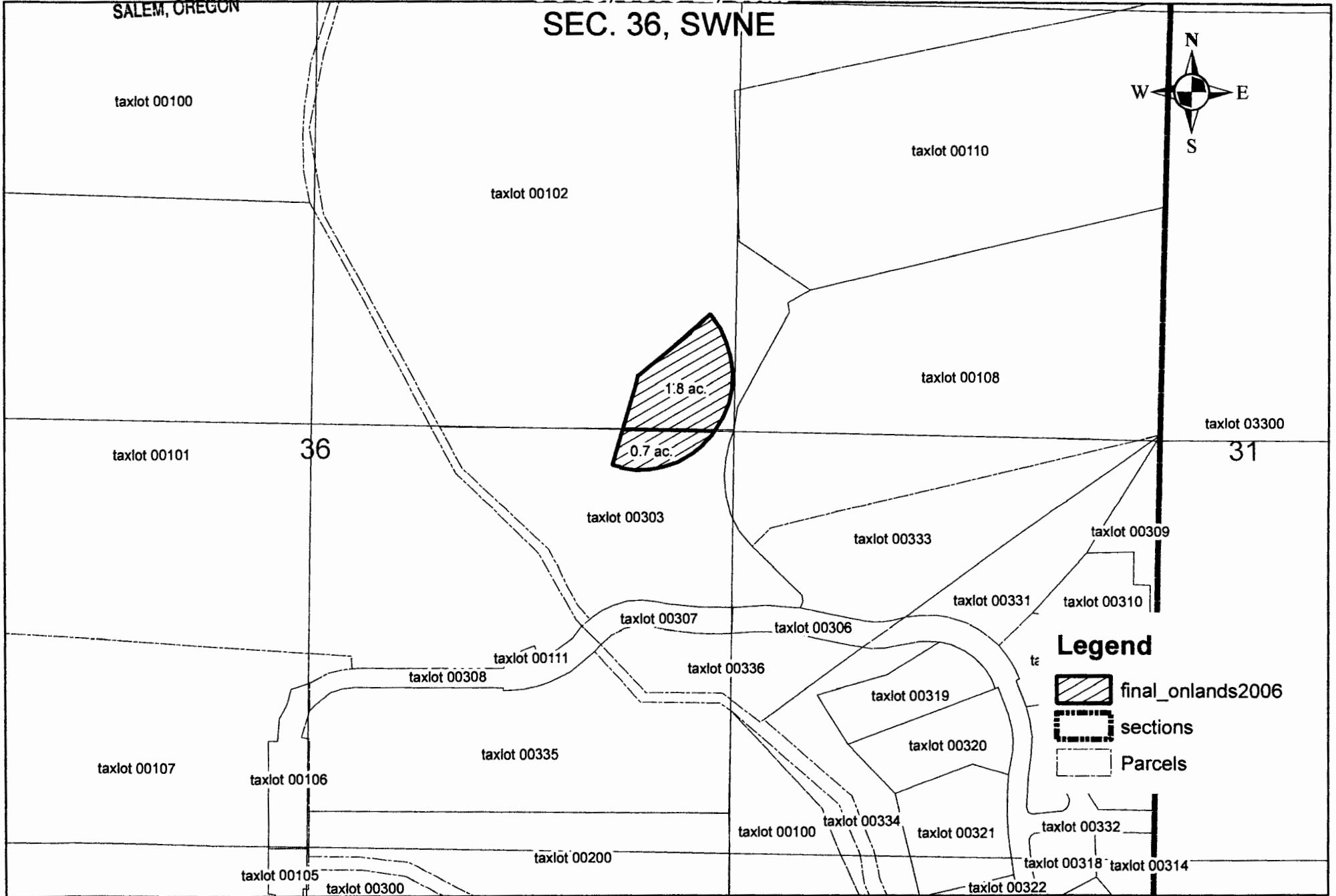
WATER RESOURCES DEPT  
SALEM, OREGON

**RECEIVED**

NOV 06 2009

WATER RESOURCES DEPT  
SALEM, OREGON

**SPROAT ONLANDS  
T14S, R16 E, WM  
SEC. 36, SWNE**



**CLAIM OF BENEFICIAL USE  
Site Report**

Transfer Number: T - 10288 District Internal Notice #: 06-018

User Name: Stahancyk (Star 1 Trust)

**Place of Use:**

USE	POD #	TWP	RNG	SEC	QQ	DLC	GOVT LOT	TAX LOT	ACRES
		14	16	6	NW5W SW5W			800	2.8

**District Conveyance System:**

Description of Delivery System: pumped

Headgate: \_\_\_\_\_ Canal: Ochoco main

**Beneficial Use:**

Description of Beneficial Use: Pasture

Method Used to Apply Water: sprinkler

Method Used to Calculate Beneficial Use: GIS

User Interviewed:  Yes  No

Beneficial Use Made as Authorized:  Yes  No

Description of Beneficial Use if Less than Authorized:

\_\_\_\_\_  
\_\_\_\_\_  
\_\_\_\_\_

Inspected By: RM

Date: 9-9-09

**Instructions:** Attach and label the corresponding final proof map.

Site Report Form  
2004

**RECEIVED**

NOV 06 2009

WATER RESOURCES DEPT  
SALEM, OREGON



**RECEIVED**

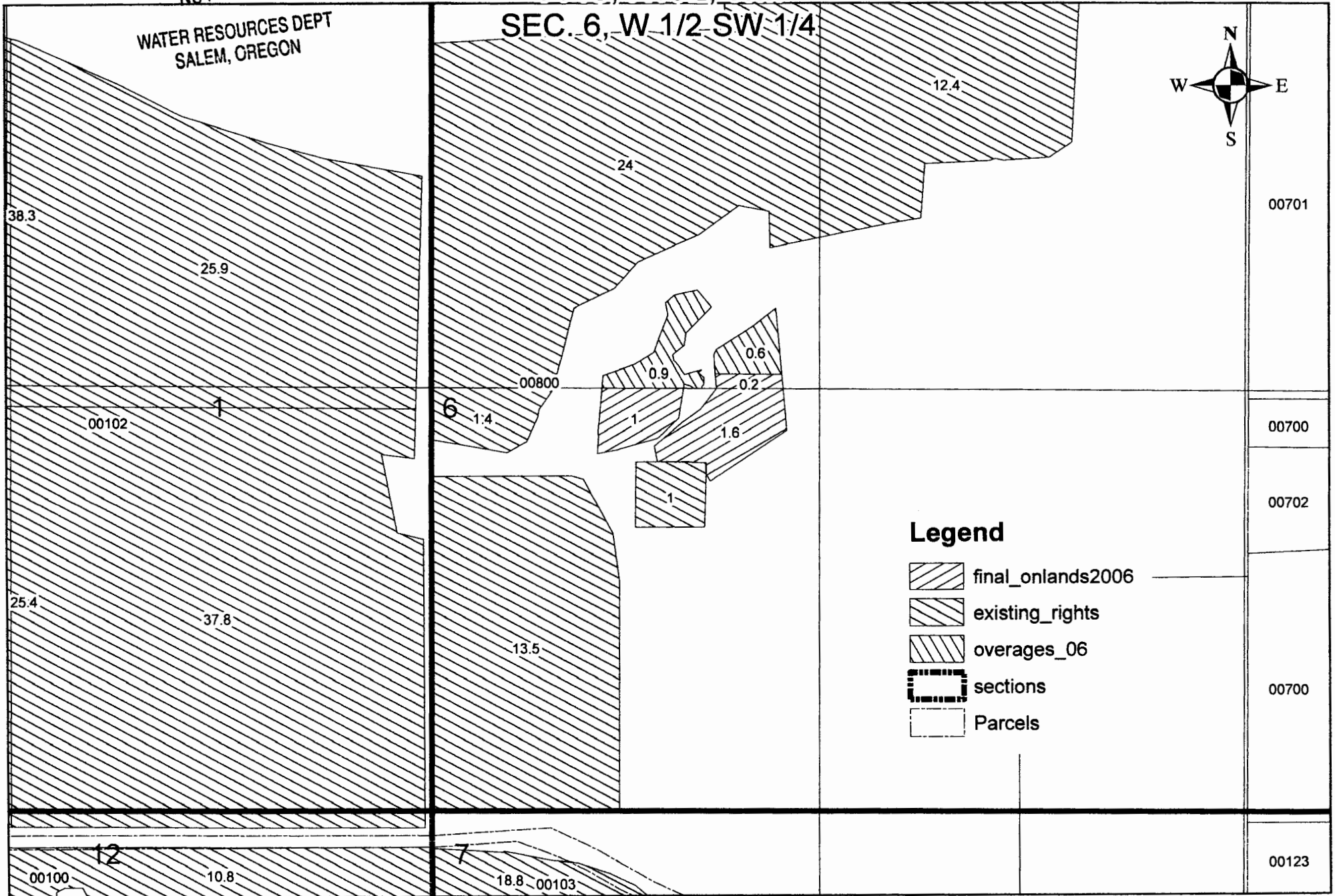
NOV 06 2009

WATER RESOURCES DEPT  
SALEM, OREGON

**STAHANCYK ONLANDS (STAR 1)**

**T14S, R16E, WM**

**SEC. 6, W 1/2 SW 1/4**



**Legend**

-  final\_onlands2006
-  existing\_rights
-  overages\_06
-  sections
-  Parcels

400 200 0 400 Feet

