

9.11.14
CH



CENTRAL OREGON IRRIGATION DISTRICT

1055 SW LAKE COURT, REDMOND, OR 97756

PHONE: 541.548.6047 FAX: 541.548.0243

www.coid.org

A MUNICIPAL CORPORATION OF THE STATE OF OREGON

September 10, 2014

Susan Douthit
Oregon Water Resources Department
725 Summer St NE Ste 100
Salem, OR 97301-1271

RE: Claim of Beneficial Use Transfer #T-11337

Dear Susan,

Central Oregon Irrigation District is submitting our claim of beneficial use for a permanent District transfer.

Enclosed is a list of the proposed places of use, site reports and final proof maps for each water right.

The District has inspected all of the parcels to confirm that the changes have been made as mapped and contained in the site report.

I am authorized to sign on behalf of Central Oregon Irrigation District.

Craig Horrell

District Manager, Central Oregon Irrigation District

Date: 9/10/14

RECEIVED BY (NAME)

SEP 12 2014

SALEM, OR



Central Oregon Irrigation District

Claim of Beneficial Use FINAL PROOF MAPS

For COID Petition # P-2011-003

STATE ORDER # 11337

For Permanent 580 Transfers

Submitted *September 10, 2014* via FIRST CLASS MAIL

RECEIVED BY OWRD

SEP 12 2014

SALEM OR



**Oregon Water Resources
Department**
725 Summer Street NE, Suite A
Salem, Oregon 97301-1266
(503) 986-0900
www.wrd.state.or.us

District Permanent Water Right Transfer Claim of Beneficial Use

1. APPLICANT INFORMATION

District: CENTRAL OREGON IRRIGATION DISTRICT

Contact Person: LAURA WOLLAM

Phone: 541-548-6047

Mailing Address: 1055 SW LAKE COURT

City: REDMOND

State: OR

Zip: 97756

E-Mail address:

lauraw@coid.org

Transfer Number: T - 11337

2. WATER RIGHT(S)

Pursuant to OAR Chapter 690, Division 385, the district is submitting to the Water Resources Department this claim of beneficial use, with the appropriate fee, for the following water right(s):

PERMIT NUMBER	CERTIFICATE NUMBER	DECREE (name, volume, and page)	PRIMARY (P) OR SUPP (S)
-	83571		<input checked="" type="checkbox"/> P <input type="checkbox"/> S
-	76714		<input type="checkbox"/> P <input checked="" type="checkbox"/> S
-			<input type="checkbox"/> P <input type="checkbox"/> S
-			<input type="checkbox"/> P <input type="checkbox"/> S

3. AUTHORIZED POINT(S) OF DIVERSION (POD) / APPROPRIATION (POA)

The authorized point(s) of diversion / appropriation for the water right modified by the transfer are as follows:

PERMIT NUMBER	DECREE or CERTIFICATE	POD / POA #	SOURCE	LOCATION - MEASURED DISTANCES
-	83571	1	Deschutes River	SW ¼ NE ¼ SEC. 13, T. 18 S., R. 11 E., W.M.; 1520' S. & 1535' W. FROM THE NE CORNER OF SEC. 13
-	83571	11	Deschutes River	SE ¼ NE ¼ SEC. 29, T. 17 S., R. 12 E., W.M.; 850' N. AND 630' W. FROM THE E ¼ CORNER OF SEC. 29
-				
-				RECEIVED BY OWRD

SEP 18 2014

**CENTRAL OREGON IRRIGATION DISTRICT
1055 SW LAKE CT
REDMOND, OR 97756
(541) 548-6047**

**CERTIFICATE # 83571 (Primary) Oct. 31, 1900 & Dec. 2, 1907
CERTIFICATE # 76714 (Supplemental) Feb. 28, 1913**

FINAL PROOF CHECKLIST

Internal Petition Number: 2011-003

State Number: T-11337

Beneficial Use Deadline: *October 1, 2013*

Claim of Use Due Date: *October 1, 2014*

Extension To:

New Claim of Use Due Date:

Claim of Use Reports and Maps Submitted for the following:

- 14-13-20 NWSW 800
- 14-13-22 NENE 300
- 14-14-25 SE ¼ 1400
- 14-15-30 SWNE/NENW/SE ¼ 700
- 15-14-25 SWSW 302
- 17-12-36 NESW/NWSW 801
- 17-13-18 SWNW 700

RECEIVED BY CARD

SEP 1 8 2014

SALEM, OR

FINAL PROOF SITE REPORT

Claim of Beneficial Use

Property Owner (Applicant): Blanchard, Thomas D & Betty L

Petition #: P-2011-003

Current Owner:

OWRD#: T-11337

Property Address: 3201 NW Montgomery Dr, Redmond

Notice #: T-2011-012

USE	CANAL	HG	TWP	RNG	SEC	QQ	TAX LOT	ACRES
IRRIG	PBC	F-17	14	13	20	NW SW	800	0.4

- Person interviewed (if any): none
- Method of irrigation (pump, flood, etc): pump, flood
- Use (crops produced): grass
- Method used to calculate area irrigated: gps
- Is beneficial use achieved: yes
- Are there any mapping changes: no
- Dated photos of beneficial use: yes 7-3-12

IF NO:

- Failure to Prove up _____ acres of transferred water right
- Extension Filed: _____

NOTES:

RECEIVED BY OWRD

SEP 12 2014

SALEM, OR

Final Inspection by: AK Goodman Date: 7-3-12

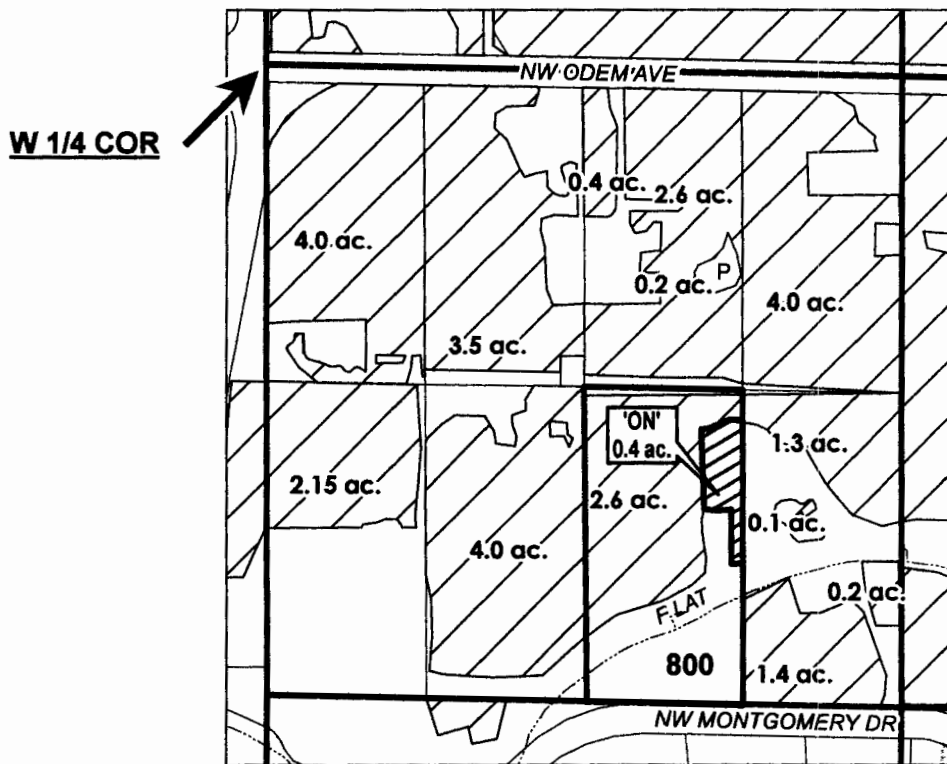
DESCHUTES COUNTY SEC.20 T14S R13E

SCALE - 1" = 400'



NW 1/4 OF THE SW 1/4

OWRD #: T-11337



RECEIVED BY OWRD

SEP 12 2014

SALEM, OR

	EXISTING WATER RIGHTS
	ON LANDS
	POND



FINAL PROOF MAP

NAME: THOMAS & BETTY BLANCHARD

TAXLOT #: 800

0.4 ACRES

Date: 6/10/2014

FILE: I:\TRANSFER\FINALPRFP-2011-0031141320_NWSW

FINAL PROOF SITE REPORT

Claim of Beneficial Use

Property Owner (Applicant): Peters, Jon Wayne

Petition #: P-2011-003

Current Owner:

OWRD#: T-11337

Property Address: 7600 NE Juniper Ridge Rd, Terrebonne

Notice #: T-2011-009

USE	CANAL	HG	TWP	RNG	SEC	QQ	TAX LOT	ACRES
IRRIG	PBC	G-2-#4	14	13	22	NE NE	300	2

- Person interviewed (if any): none
- Method of irrigation (pump, flood, etc): flood
- Use (crops produced): grass hay
- Method used to calculate area irrigated: gps
- Is beneficial use achieved: yes
 - Are there any mapping changes: no
 - Dated photos of beneficial use: 6-27-12

IF NO:

- Failure to Prove up _____ acres of transferred water right
- Extension Filed: _____

NOTES:

RECEIVED BY OWRD

SEP 12 2014

SALEM, OR

Final Inspection by: AK Goodman Date: 6-27-12

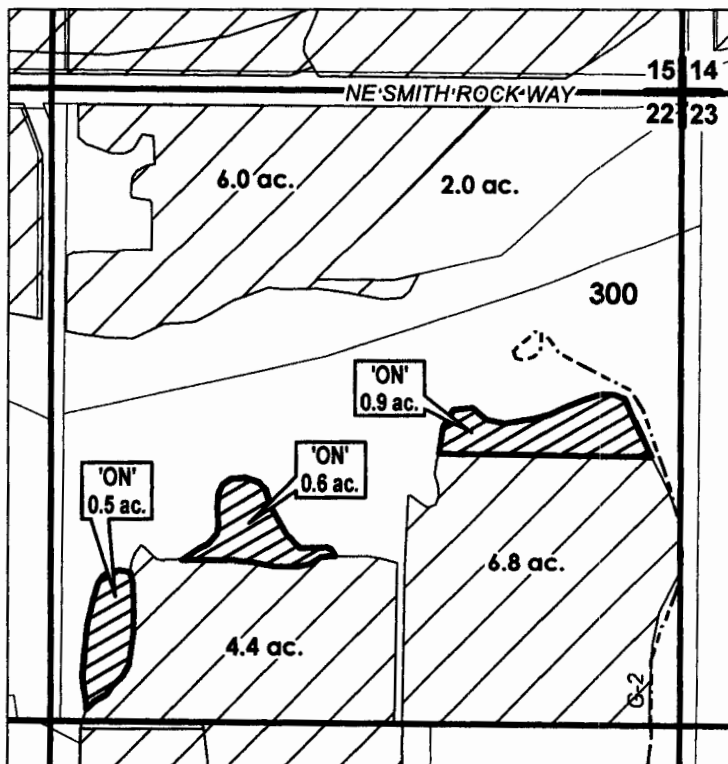
DESCHUTES COUNTY SEC.22 T14S R13E

SCALE - 1" = 400'



NE 1/4 OF THE NE 1/4

OWRD #: T-11337



RECEIVED BY OWRD

SEP 12 2014

SALEM, OR

	EXISTING WATER RIGHTS
	ON LANDS
	PARCELS W/ WATER RIGHTS



FINAL PROOF MAP

NAME: JON WAYNE PETERS

TAXLOT #: 300

2.0 ACRES

Date: 6/10/2014

FILE: I:\TRANSFER\FINALPRFP-2011-003\141322_NENE

FINAL PROOF SITE REPORT

Claim of Beneficial Use

Property Owner (Applicant): Woeck, Kathy

Petition #: P-2011-003

Current Owner:

OWRD#: T-11337

Property Address: 1299 NW McDaniel Rd, Powell Butte

Notice #: T-2011-010

USE	CANAL	HG	TWP	RNG	SEC	QQ	TAX LOT	ACRES
IRRIG	COC	COC-79-1	14	14	25	NE SE	1400	11.7
IRRIG	COC	COC-79-1	14	14	25	NW SE	1400	10.6
IRRIG	COC	COC-79-1	14	14	25	SW SE	1400	17.6
IRRIG	COC	COC-79-1	14	14	25	SE SE	1400	4.2

- Person interviewed (if any): none
- Method of irrigation (pump, flood, etc): pump
- Use (crops produced): alfalfa
- Method used to calculate area irrigated: GPS
- Is beneficial use achieved: yes
 - Are there any mapping changes: no
 - Dated photos of beneficial use: 10/18/12 K

IF NO:

- Failure to Prove up _____ acres of transferred water right
- Extension Filed: _____

NOTES:

RECEIVED BY OWRD

SEP 12 2014

SALEM, OR

Final Inspection by: AL Goodman Date: 10/18/12

FINAL PROOF SITE REPORT

Claim of Beneficial Use

Property Owner (Applicant): Woeck, Kathy

Petition #: P-2011-003

Current Owner:

OWRD#: T-11337

Property Address: 1299 NW McDaniel Rd, Powell Butte

Notice #: T-2011-019

USE	CANAL	HG	TWP	RNG	SEC	QQ	TAX LOT	ACRES
IRRIG	COC	COC-79-1	14	14	25	NE SE	1400	8.8
IRRIG	COC	COC-79-1	14	14	25	SE SE	1400	27.1
IRRIG	COC	COC-79-1	14	15	30	SW NE	700	14.7
IRRIG	COC	COC-79-1	14	15	30	NE NW	700	0.2
IRRIG	COC	COC-79-1	14	15	30	SE NW	700	14.2

- Person interviewed (if any): none
- Method of irrigation (pump, flood, etc): pump
- Use (crops produced): alfalfa
- Method used to calculate area irrigated: GPS
- Is beneficial use achieved: yes
 - Are there any mapping changes: ~~no~~ no
 - Dated photos of beneficial use: 10/18/12

IF NO:

- Failure to Prove up _____ acres of transferred water right
- Extension Filed: _____

NOTES:

RECEIVED BY OWRD

SEP 12 2014

SALEM, OR

Final Inspection by: Al Goodman Date: 10/19/12

CROOK COUNTY SEC.25 T14S R14E

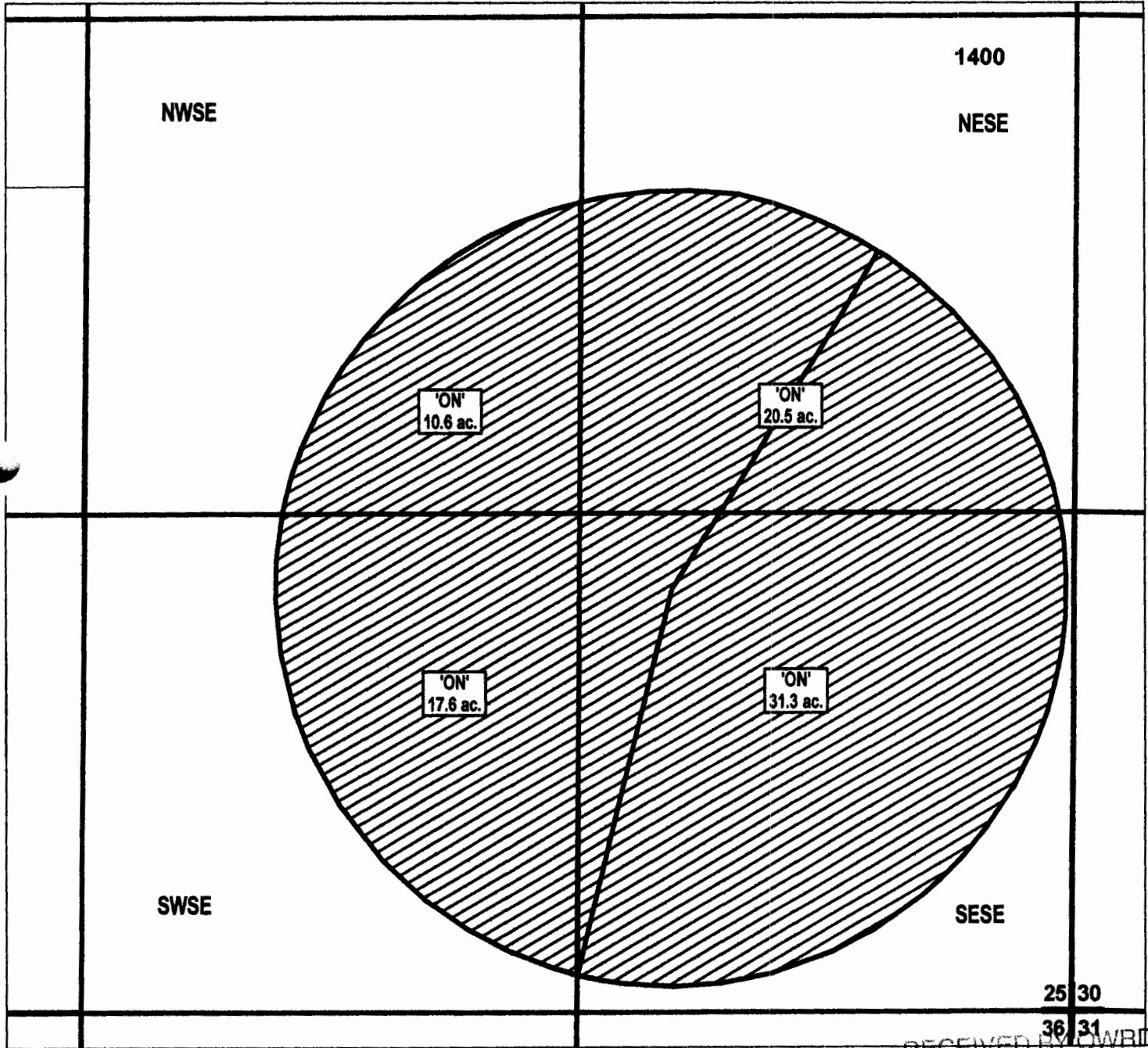
SCALE - 1" = 400'



SE 1/4

	EXISTING WATER RIGHTS
	'ON' LANDS

OWRD #: 11337



RECEIVED BY OWRD

CENTRAL OREGON



IRRIGATION DISTRICT

FINAL PROOF MAP

NAME: KATHY WOECK

TAXLOT #: 1400

80.0 ACRES

SEP 12 2014

SALEM, OR

Date: 6/23/2014

FILE: I:TRANSFER\FINAL\PRFP-2011-0031141425_SE

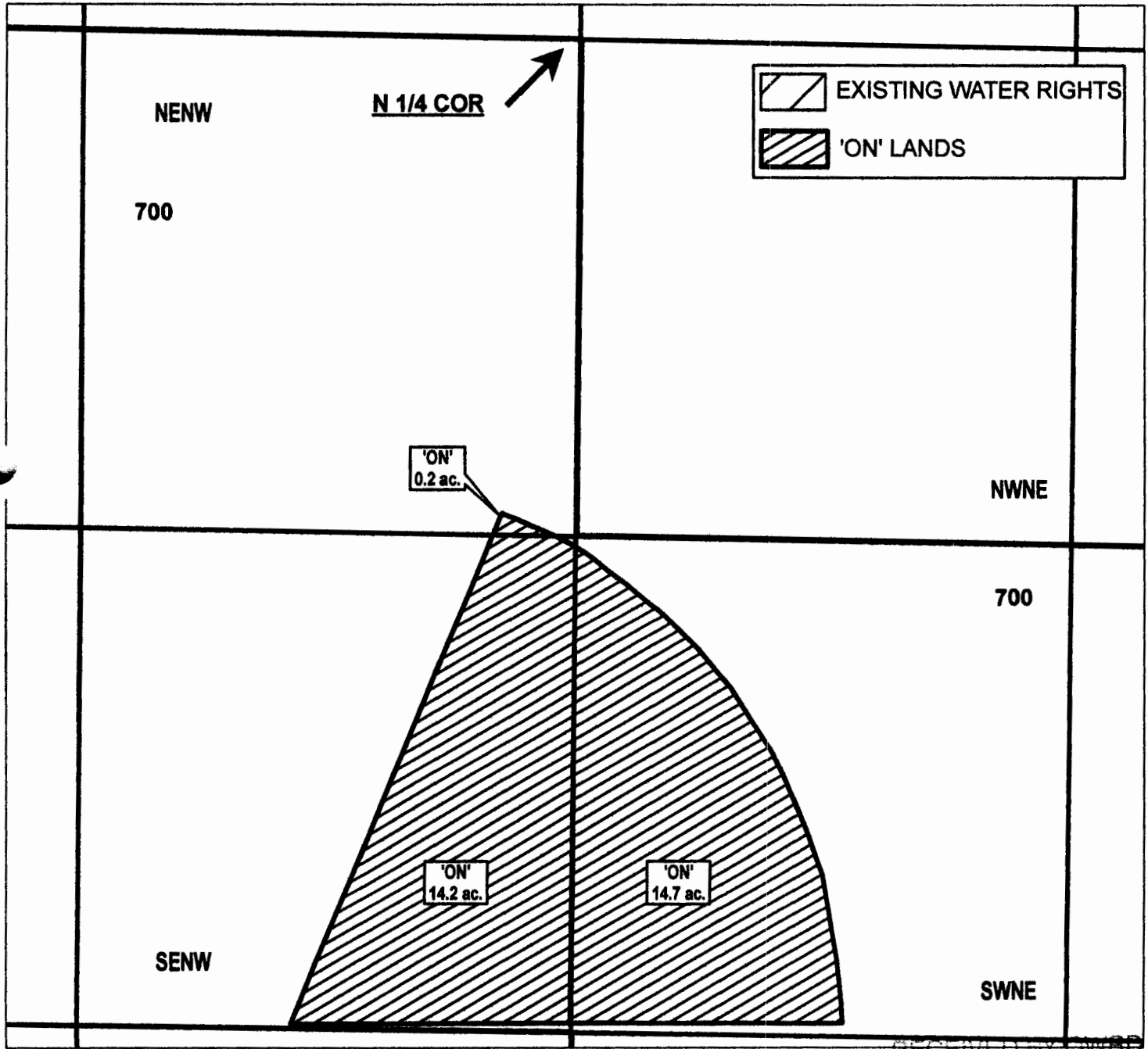
CROOK COUNTY SEC.30 T14S R15E

SCALE - 1" = 400'



OWRD #: 11337

E 1/2 OF THE NW 1/4; SW 1/4 OF THE NE 1/4



CENTRAL OREGON



IRRIGATION DISTRICT

FINAL PROOF MAP

NAME: KATHY WOECK

TAXLOT #: 700

29.1 ACRES

SEP 18 2014

SALEM, OR

Date: 6/23/2014

FILE: I:\TRANSFER\FINAL\PRFP-2011-003\141530_ENW

FINAL PROOF SITE REPORT

Claim of Beneficial Use

Property Owner (Applicant): Baird, Brenden J & Nikki J
 Current Owner:
 Property Address: 7604 SW Copley Rd, Powell Butte

Petition #: P-2011-003
 OWRD#: T-11337
 Notice #: T-2011-013

USE	CANAL	HG	TWP	RNG	SEC	QQ	TAX LOT	ACRES
IRRIG	COC	COC-50-0	15	14	25	SW SW	302	1.3

- Person interviewed (if any): None
- Method of irrigation (pump, flood, etc): Pump, sprinkle
- Use (crops produced): Grass, pasture
- Method used to calculate area irrigated: GPS
- Is beneficial use achieved: Yes
 - Are there any mapping changes: No
 - Dated photos of beneficial use: _____

IF NO:

- Failure to Prove up _____ acres of transferred water right
- Extension Filed: _____

NOTES:

RECEIVED BY OWRD

SEP 12 2014

SALEM, OR

Final Inspection by: AW Date: 02/10/14

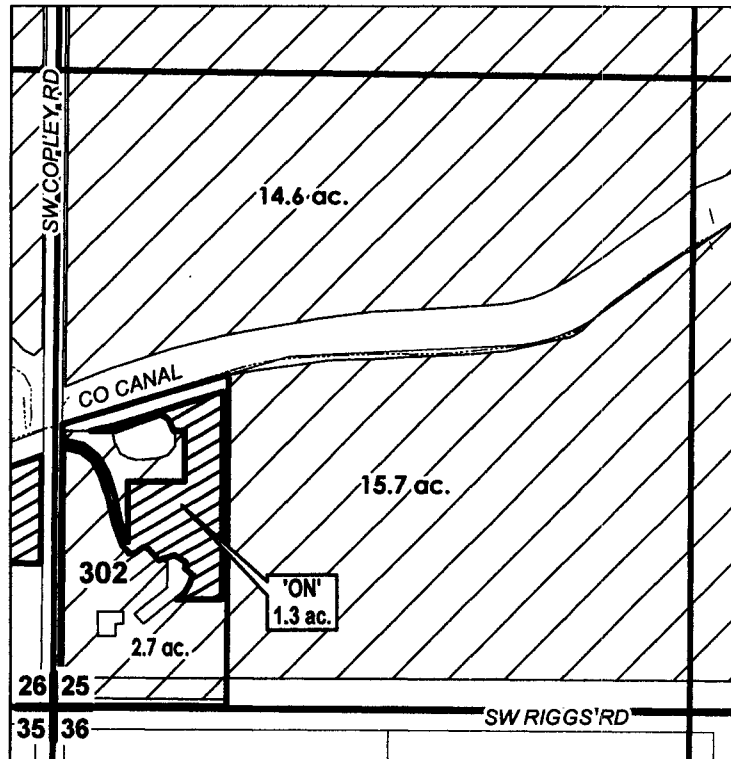
CROOK COUNTY SEC.25 T15S R14E

SCALE - 1" = 400'



SW 1/4 OF THE SW 1/4

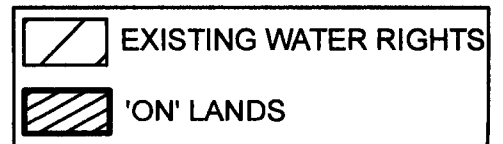
OWRD #: T-11337



RECEIVED BY OWRD

SEP 12 2014

SALEM, OR



FINAL PROOF MAP

NAME: BRENDEN BAIRD

TAXLOT #: 302

1.3 ACRES

Date: 6/23/2014

FILE: I:\TRANSFER\FINALPRFP-2011-003\151425_SWSW

FINAL PROOF SITE REPORT

Claim of Beneficial Use

Property Owner (Applicant): Christian Life Center
 Current Owner:
 Property Address: 21720 Highway 20, Bend

Petition #: P-2011-003
 OWRD#: T-11337
 Notice #: T-2011-017

USE	CANAL	HG	TWP	RNG	SEC	QQ	TAX LOT	ACRES
IRRIG	COC	A-24-3	17	12	36	NE SW	801	0.36
IRRIG	COC	A-24-3	17	12	36	NW SW	801	1.34

- Person interviewed (if any): None
- Method of irrigation (pump, flood, etc): Pump, Sprinkle
- Use (crops produced): Lawns, Landscaping
- Method used to calculate area irrigated: GPS
- Is beneficial use achieved: Yes
 - Are there any mapping changes: No
 - Dated photos of beneficial use: _____

IF NO:

- Failure to Prove up _____ acres of transferred water right
- Extension Filed: _____

NOTES:

RECEIVED BY OWRD
 SEP 17 2014
 SALEM, OR

Final Inspection by: AW Date: 07/02/13

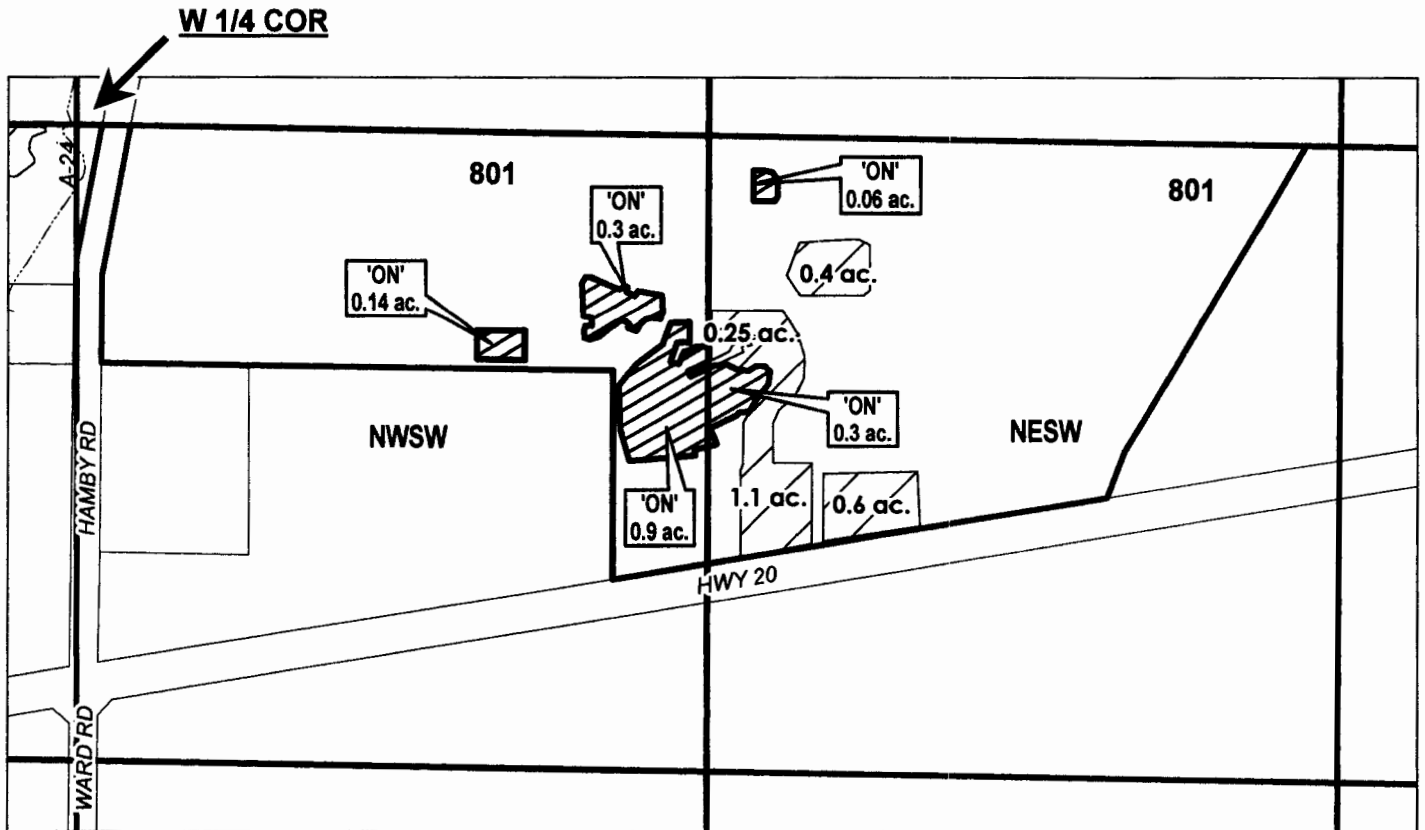
DESCHUTES COUNTY SEC.36 T17S R12E

SCALE - 1" = 400'



NW 1/4 OF THE SW 1/4; NE 1/4 OF THE SW 1/4



OWRD #: T-11337



RECEIVED BY OWRD

SEP 12 2014

SALEM, OR

	EXISTING WATER RIGHTS
	'ON' LANDS



FINAL PROOF MAP

NAME: CHRISTIAN LIFE CENTER

TAXLOT #: 801

1.7 ACRES

Date: 6/10/2014

FILE: I:\TRANSFER\FINALPRFP-2011-003171236_NSW

FINAL PROOF SITE REPORT

Claim of Beneficial Use

Property Owner (Applicant): Oliver, Stanley P & Pearson, Rita Rae

Petition #: P-2011-003

Current Owner:

OWRD#: T-11337

Property Address: 63488 Abbey Rd, Bend

Notice #: T-2011-016

USE	CANAL	HG	TWP	RNG	SEC	QQ	TAX LOT	ACRES
IRRIG	COC	A-24-30	17	13	18	SW NW	700	1.35

- Person interviewed (if any): Stan
- Method of irrigation (pump, flood, etc): FLOOD
- Use (crops produced): Mixed grasses
- Method used to calculate area irrigated: Gps
- Is beneficial use achieved: Yes
 - Are there any mapping changes: NO
 - Dated photos of beneficial use: _____

IF NO:

- Failure to Prove up _____ acres of transferred water right
- Extension Filed: _____

NOTES:

Multiple yr of ground being irrigated. Work in constant progress. Some areas greener than others as shallow ground green before and after pictures taken

RECEIVED BY OWRD

SEP 12 2014

SALEM, OR

Final Inspection by: CP/DD

Date: 9/4/14

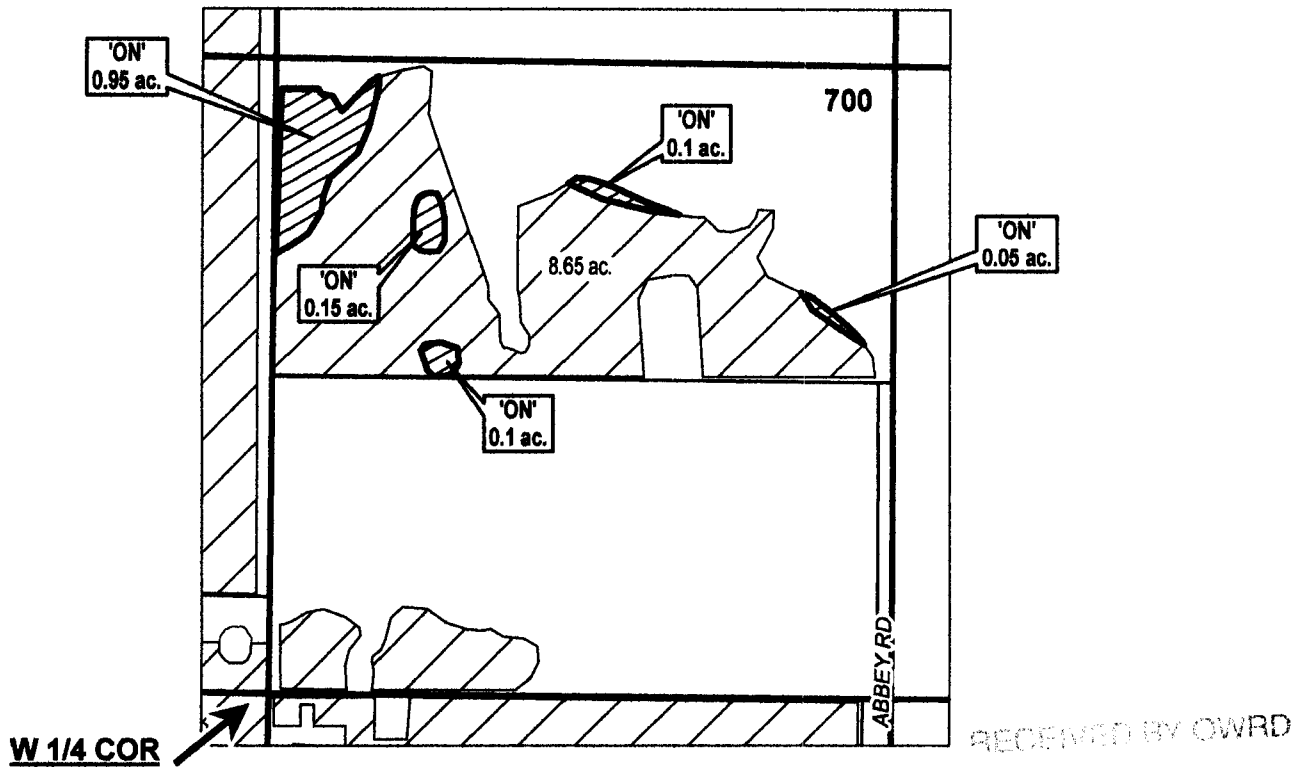
DESCHUTES COUNTY SEC.18 T17S R13E



SCALE - 1" = 400'



SW 1/4 OF THE NW 1/4

OWRD #: T-11337



	EXISTING WATER RIGHTS
	ON LANDS



FINAL PROOF MAP

NAME: STANLEY P. OLIVER & RITA RAE PEARSON

TAXLOT #: 700

1.35 ACRES

DATE: 9-8-14

FILE: \TRANSFER\FINALPRFP-2011-003\171318_SWNW