

SANTIAM WATER CONTROL DISTRICT

284 E. Water St., Stayton OR 97383

(503) 769-2669

1999 SB494 DISTRICT PETITION

540.590

T-8388
RECEIVED
DEC 29 1999
WATER RESOURCES DEPT.
SALEM, OREGON

1. **PERMIT #** 51318
Priority Date: April 10, 1987

2. **TYPE OF USE:** Irrigation

3. LOCATION OF AUTHORIZED PLACE OF USE: (PRESENT USER)

Name	Legal Description	Notice #	Acres
Carra & Aurthur Pruett	9-2W-21-NE/SE - 01200	102	10.70
Carra & Aurthur Pruett	9-2W-21-NW/SE - 01200	102	14.10
Carra & Aurthur Pruett	9-2W-21-SW/SE - 01200	102	5.80
Carra & Aurthur Pruett	9-2W-21-SE/SE - 01200	102	5.00
Carra & Aurthur Pruett	9-2W-21-NE/SE - 01200	102	0.20
Carra & Aurthur Pruett	9-2W-21-SW/NE - 01100	102	1.00
Carra & Aurthur Pruett	9-2W-21-SE/NE - 01100	102	2.30
Carra & Aurthur Pruett	9-2W-21-NE/SE - 01100	102	1.80
		TOTAL:	40.90

4. LOCATION OF PROPOSED PLACE OF USE: (PROPOSED USER)

Name	Legal Description	Notice #	Acres
Carra & Aurthur Pruett	9-2W-21-SW/NE - 01100	102	0.20
Carra & Aurthur Pruett	9-2W-21-SE/NE - 01100	103	0.70
Michael Hart	9-2W-24-NE/NE	103	5.90
Michael Hart	9-2W-24-SE/NE	103	5.20
Thomas Porter	9-2W-13-NW/SW - 1300	104	0.30
Ewing Levacy	9-2W-13-NW/NE - 00700	105	0.20
		TOTAL:	12.50

5. ITEMS ATTACHED

1. COPY OF NOTICES FILED WITH REGIONAL WATERMASTER.
Including maps of "off" and "on" lands

2. DISTRICT BOUNDARIES
Description & map already on file OWRD's office in Salem.


6. REGIONAL WATERMASTER'S OFFICE:

All notices and maps enclosed in this petition have been filed with the Regional Watermaster's office two weeks before any changes were made. They will receive a copy of this petition for their files.

7. FEES:

\$200.00 is attached to this petition for filing and recording fees.

Santiam Water Control District (petitioner) hereby states that the maps and petition are accurate to the best of our knowledge.


Larry Trosi, District Manager

Date: _____

SANTIAM WATER CONTROL DISTRICT

284 E. WATER ST.
STAYTON, OR 97383
(503) 769-2669

T-8388

RECEIVED

DEC 29 1999

WATER RESOURCES DEPT.
SALEM, OREGON

NOTICE OF TRANSFER UNDER SB494 / ORS 540.580

NOTICE # 102

1. WATER RIGHT

DETROIT RESEVOIR

PERMIT # 51318

PRIORITY DATE: 04/10/87

MARION COUNTY

WATER RIGHT UNDER NAME OF: Santiam Water Control District

2. OWNER

NAME Carra B. & Authur Pruett

ADDRESS 12450 Duckflat Road, Turner OR 97392

ENCUMBRANCES none

3. TYPE OF CHANGE

TRANSFER / IRRIGATION

4. LOCATION OF USE

AUTHORIZED POINT OF DIVERSION: SW 1/4 SW 1/4 SECTION 7, T 10 S, R 5 E, W.M.; RIVER - LOT 2
(SW1/4 SE 1/4), SECTION 11, T 9 S, R 1 W, W.M.; 1800 FT SOUTH
AND 2800 FEET EAST FROM W 1/4 CORNER, SECTION 11

LOCATION OF AUTHORIZED PLACE OF USE: (OFF LANDS)

Township	Range	Section	1/4, 1/4 of Section	Tax Lot #	# of Acres Irrigated
9	2W	21	NE/SE - 01200	R35477	10.70
9	2W	21	NW/SE - 01200	R35477	14.10
9	2W	21	SW/SE - 01200	R35477	5.80
9	2W	21	SE/SE - 01200	R35477	5.00
9	2W	21	NE/SE - 01200	R35477	0.20
9	2W	21	SW/NE - 01100	R35479	1.00
9	2W	21	SE/NE - 01100	R35479	2.30
9	2W	21	NE/SE - 01100	R35479	1.80

TOTALS: 40.90

5. RECIPIENT

NAME same

ADDRESS _____

6. LOCATION OF PROPOSED USE

LOCATION OF AUTHORIZED PLACE OF USE: (ON LANDS)

Township	Range	Section	1/4, 1/4 of Section	Tax Lot #	# of Acres Irrigated
9	2W	21	SW/NE - 01100	R35479	0.20
9	2W	21	SE/NE - 01100	R35479	0.70

TOTALS: 0.90

7. EXHIBITS

A. A map prepared by Santiam Water Control District or Certified Water Right Examiner showing the location of the present and proposed irrigated lands.

SANTIAM WATER CONTROL DISTRICT

284 E. WATER ST.
STAYTON, OR 97383
(503) 769-2669

T-8388 **RECEIVED**
DEC 29 1999

WATER RESOURCES DEPT.
SALEM, OREGON

Santiam Water Control District hereby certifies that the owner and recipient are the deed holders of subject properties: that our files are complete with a copy of the recorded documents; that the owner's land has been irrigated within the last five years, and that owner and recipient hereby authorize the transfer proposed herein.

NOTICE IS HEREBY GIVEN that this proposed change is subject to the approval of the Water Resources Department and that the Water Resource Department may reject the transfer or may require mitigation to avoid injury to other water right holders.

SANTIAM WATER CONTROL DISTRICT, OWNER AND RECIPIENT, HEREBY SWEAR THAT THE ABOVE NOTICE FOR TRANSFER OF WATER RIGHT AND THE STATEMENTS MADE ARE TRUE AND CORRECT.

APPLICANT Doug Rusk
Signature

6/3/99
Date

Signature

Date

SANTIAM WATER CONTROL DISTRICT

Larry Trosi
Larry Trosi, District Manager

5-24-99
Date

SUBSCRIBED AND SWORN TO BEFORE ME:

Kathryn McLaughlin
My commission expires 1/14/02
6/3/99

The original of this document shall remain on file at the district office until a certificate confirming this transfer is issued by the Water Resource Department.

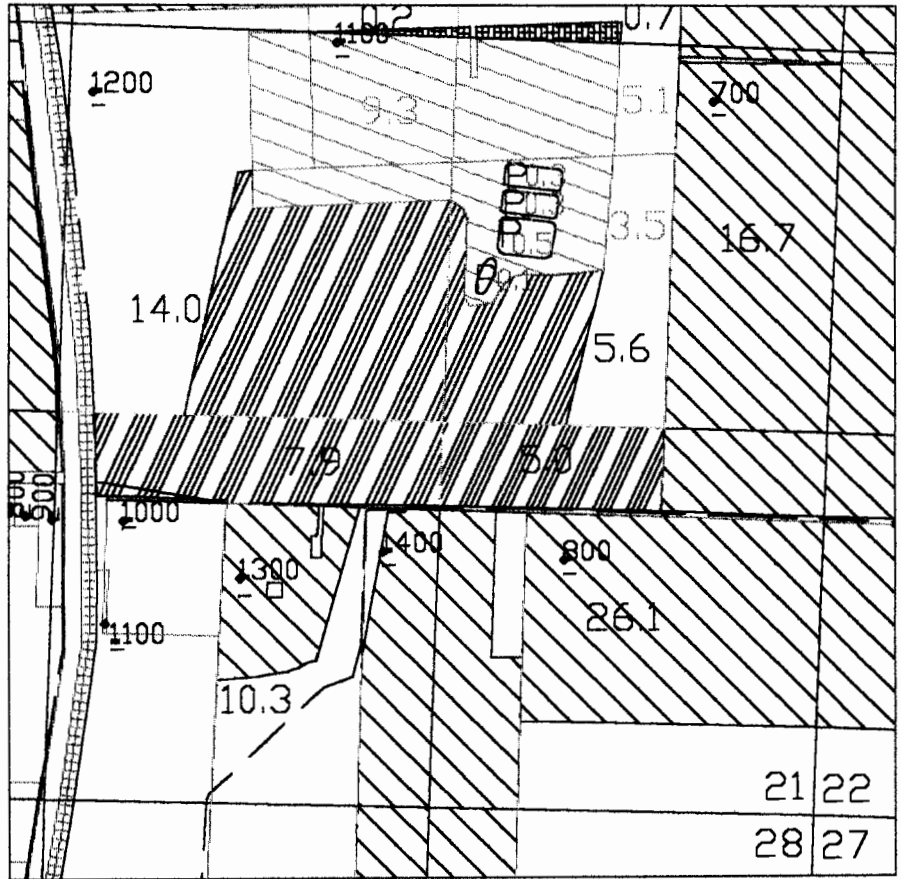


RECEIVED

DEC 29 1999

WATER RESOURCES DEPT.
SALEM, OREGON

T-8388
↑
N



FROM: 09S, 2W, SECTION 21 SE QTR.
SCALE: 1" = 660'

SANTIAM WATER CONTROL DISTRICT

284 E. WATER ST.
STAYTON, OR 97383
(503) 769-2669

T-8388
RECEIVED
DEC 29 1999
WATER RESOURCES DEPT.
SALEM, OREGON

NOTICE OF TRANSFER UNDER SB494 / ORS 540.580

NOTICE # 103

1. WATER RIGHT

DETROIT RESEVOIR
PERMIT # 51318
PRIORITY DATE: April 10, 1987
MARION COUNTY

WATER RIGHT UNDER NAME OF : Santiam Water Control District

2. OWNER

NAME Carra B. & Aurthur Pruett
ADDRESS 12450 Duckflat Rd. Turner OR 97392
ENCUMBRANCES none

3. TYPE OF CHANGE

TRANSFER / IRRIGATION

4. LOCATION OF USE

AUTHORIZED POINT OF DIVERSION: SW 1/4 SW 1/4 SECTION 7, T 10 S, R 5 E, W.M.; RIVER - LOT 2
(SW1/4 SE 1/4), SECTION 11, T 9 S, R 1 W, W.M.; 1800 FT SOUTH
AND 2800 FEET EAST FROM W 1/4 CORNER, SECTION 11

LOCATION OF AUTHORIZED PLACE OF USE: (OFF LANDS)

Township	Range	Section	1/4, 1/4 of Section	Tax Lot #	# of Acres Irrigated
9	2W	21	NW/SE - 01200	R35477	11.10

5. RECIPIENT

NAME Michael Hart
ADDRESS 9467 Stayton Rd. Aumsville, OR 97325

6. LOCATION OF PROPOSED USE

LOCATION OF AUTHORIZED PLACE OF USE: (ON LANDS)

Township	Range	Section	1/4, 1/4 of Section	Tax Lot #	# of Acres Irrigated
9	2W	24	NE/NE	R35645	5.90
9	2W	24	SE/NE	R35645	5.20

7. EXHIBITS

A. A map prepared by Santiam Water Control District or Certified Water Right Examiner showing the location of the present and proposed irrigated lands.

Santiam Water Control District hereby certifies that the owner and recipient are the deed holders of subject properties; that our files are complete with a copy of the recorded documents; that the owner's land has been irrigated within the last five years, and that owner and recipient hereby authorize the transfer proposed herein.

NOTICE IS HEREBY GIVEN that this proposed change is subject to the approval of the Water Resources Department and that the Water Resource Department may reject the transfer or may require mitigation to avoid injury to other water right holders.

SANTIAM WATER CONTROL DISTRICT HEREBY SWEARS THAT THE ABOVE NOTICE FOR TRANSFER OF WATER RIGHT AND THE STATEMENTS MADE ARE TRUE AND CORRECT.

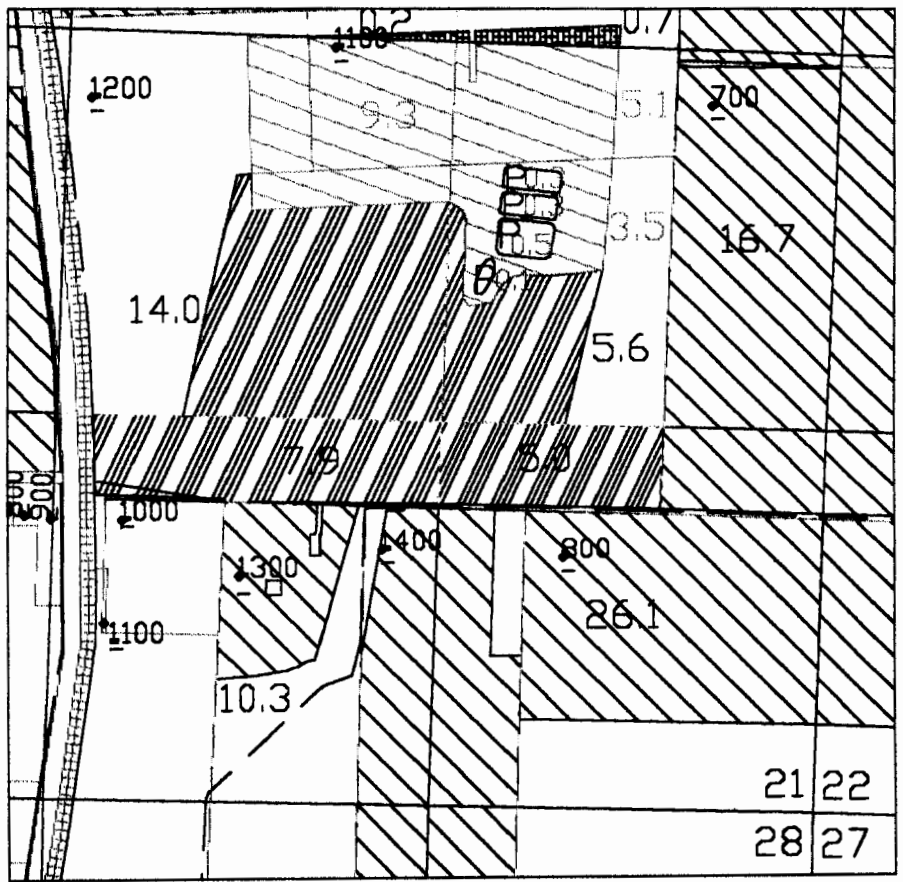
SANTIAM WATER CONTROL DISTRICT


Larry Trosi, District Manager

5-24-99
Date

T-8388
↑
N

RECEIVED
DEC 29 1999
WALTON RESOURCES DEPT.
SALEM, OREGON



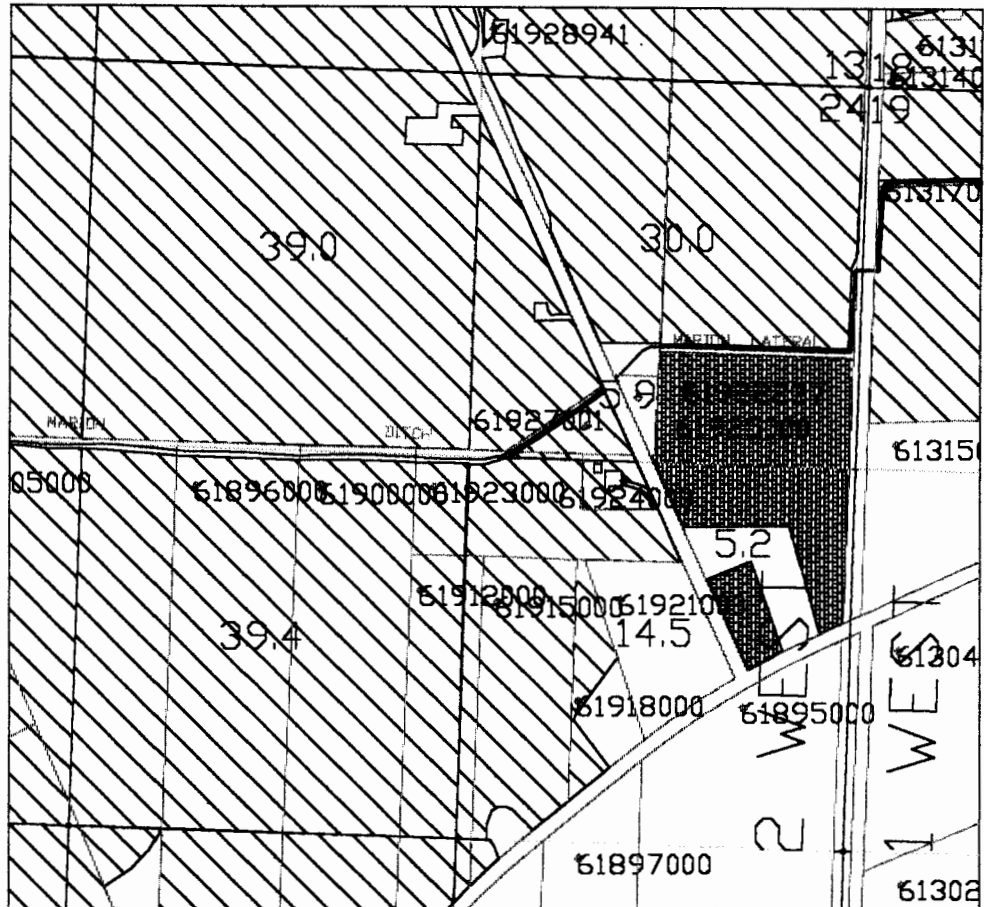
FROM : 09S, 2W, SECTION 21 SE QTR.
SCALE: 1" = 660'

T-8388

RECEIVED

DEC 29 1999

WATER RESOURCES DEPT.
SALEM, OREGON



TO:

09S, 2W, SECTION 24, NE QTR
SCALE: 1" = 660'

T-8388
RECEIVED PC
DEC 29 1999

SANTIAM WATER CONTROL DISTRICT

284 E. Water Street ~ Stayton, OR 97383

WATER RESOURCES DEPT.
SALEM, OREGON

Office Phone (503) 769-2669

Fax (503) 769-5995

Final Water Right Application Form

R35645

Please read the following information and attachments and check for accuracy.

Name and Property Address:

MIKE HART

9467 STAYTON RD. SE

Tax Account # 1-61922-237

Total Acres in Parcel 14

The Santiam Water Control District has received a request from the owner(s) of the property described above to file for additional water rights, from stored water, in the amount of 12 acres.

The enclosed map shows an area, marked in yellow, which is our understanding of the area you would like the new permit acres filed on. Please double check this for accuracy.

If you agree with the figures above and want to continue in the water right application process, a filing fee is now required. The filing fee, which covers the costs incurred by the District, is currently \$50 per acre.

12 Acres at \$50 Per Acre = \$ 600-

It should be understood that when a permit is issued, two charges will be assessed. The first will be a direct pass-through from the Bureau of Reclamation of the stored water charge of \$8 per acre foot. The second charge is for the operation and Maintenance of the District. This charge is currently at \$12.25 per acre per year. Also, if any costs are to be incurred by the District to serve an individual applicants property, the cost will be determined for the improvement and an agreement to reimburse the District will be required prior to the Districts acceptance of this application.

Please indicate the number of acre feet of water requested 1 (The number can be between 1 and 2.5).

Any application that does not specifically state the number of acre feet will be assigned one acre foot. This number can be changed by agreement with the District and the Bureau of Reclamation at a later time. If you have any questions or disagree with any of the figures presented above, please call (503) 769-2669 or stop by the office at 284 E. Water Street, Stayton, OR 97383.

SANTIAM WATER CONTROL DISTRICT

284 E. WATER ST.
STAYTON, OR 97383
(503) 769-2669

T-8388

RECEIVED

DEC 29 1999

WATER RESOURCES DEPT.
SALEM, OREGON

NOTICE OF TRANSFER UNDER SB494 / ORS 540.580

NOTICE # 104

1. WATER RIGHT

DETROIT RESEVOIR
PERMIT # 51318
PRIORITY DATE: April 10, 1987
MARION COUNTY

WATER RIGHT UNDER NAME OF : Santiam Water Control District

2. OWNER

NAME Carra B. & Aurthur Pruett
ADDRESS 12450 Duckflat Rd. Turner OR 97392
ENCUMBRANCES none

3. TYPE OF CHANGE

TRANSFER / IRRIGATION

4. LOCATION OF USE

AUTHORIZED POINT OF DIVERSION: SW 1/4 SW 1/4 SECTION 7, T 10 S, R 5 E, W.M.; RIVER - LOT 2
(SW 1/4 SE 1/4), SECTION 11, T 9 S, R 1 W, W.M.; 1800 FT SOUTH
AND 2800 FEET EAST FROM W 1/4 CORNER, SECTION 11

LOCATION OF AUTHORIZED PLACE OF USE: (OFF LANDS)

Township	Range	Section	1/4, 1/4 of Section	Tax Lot #	# of Acres Irrigated
9	2W	21	NW/SE - 01200	R35477	0.30

5. RECIPIENT

NAME Thomas Porter
ADDRESS 8634 Darley Rd. Aumsville, OR 97325

6. LOCATION OF PROPOSED USE

LOCATION OF AUTHORIZED PLACE OF USE: (ON LANDS)

Township	Range	Section	1/4, 1/4 of Section	Tax Lot #	# of Acres Irrigated
9	2W	13	NW/SW - 01900	R35285	0.30

7. EXHIBITS


A. A map prepared by Santiam Water Control District or Certified Water Right Examiner showing the location of the present and proposed irrigated lands.

Santiam Water Control District hereby certifies that the owner and recipient are the deed holders of subject properties; that our files are complete with a copy of the recorded documents; that the owner's land has been irrigated within the last five years, and that owner and recipient hereby authorize the transfer proposed herein.

NOTICE IS HEREBY GIVEN that this proposed change is subject to the approval of the Water Resources Department and that the Water Resource Department may reject the transfer or may require mitigation to avoid injury to other water right holders.

SANTIAM WATER CONTROL DISTRICT, APPLICANT AND RECIPIENT, HEREBY SWEAR THAT THE ABOVE NOTICE FOR TRANSFER OF WATER RIGHT AND THE STATEMENTS MADE ARE TRUE AND CORRECT.

SANTIAM WATER CONTROL DISTRICT

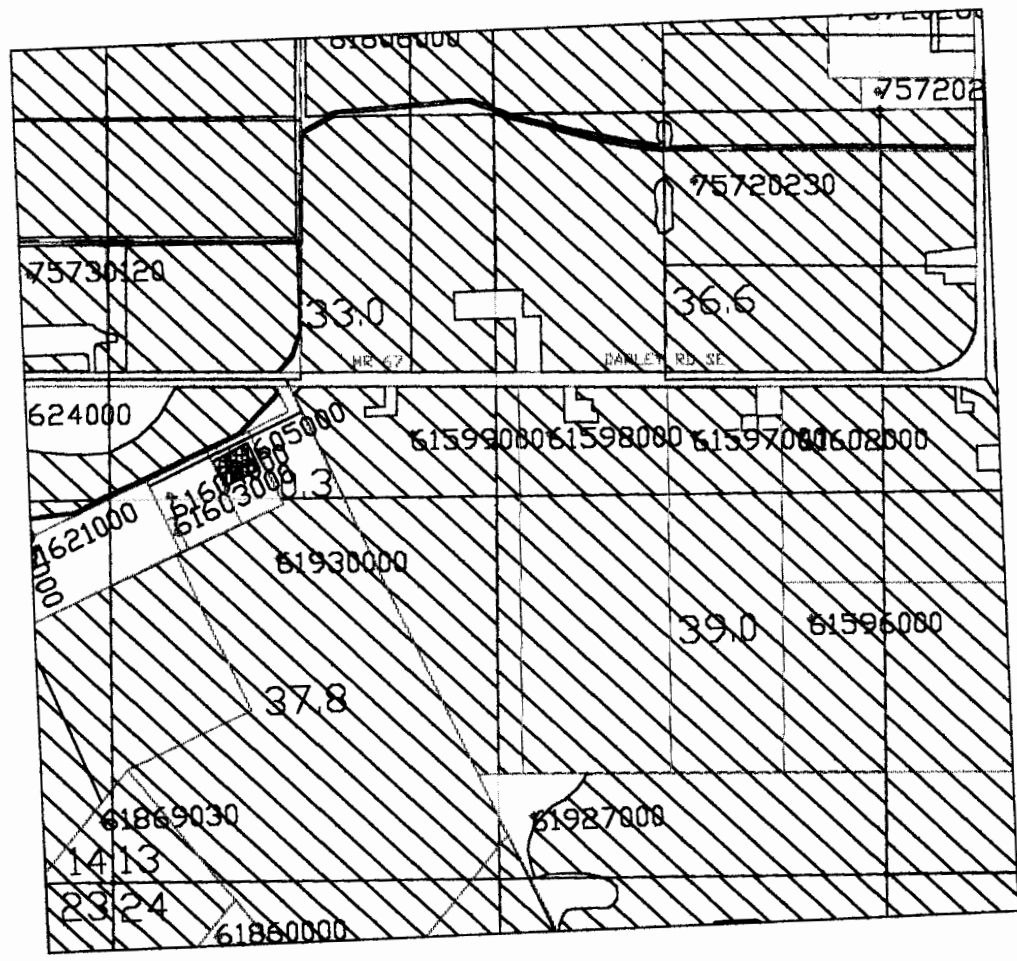

Larry Croci, District Manager

5-24-99
Date

T-8388 RECEIVED

DEC 29 1999

WAHLE COUNTY DEPT.
SALEM, OREGON



TO: 09S, 2W, SECTION 13, SW QTR
 SCALE: 1" = 660'

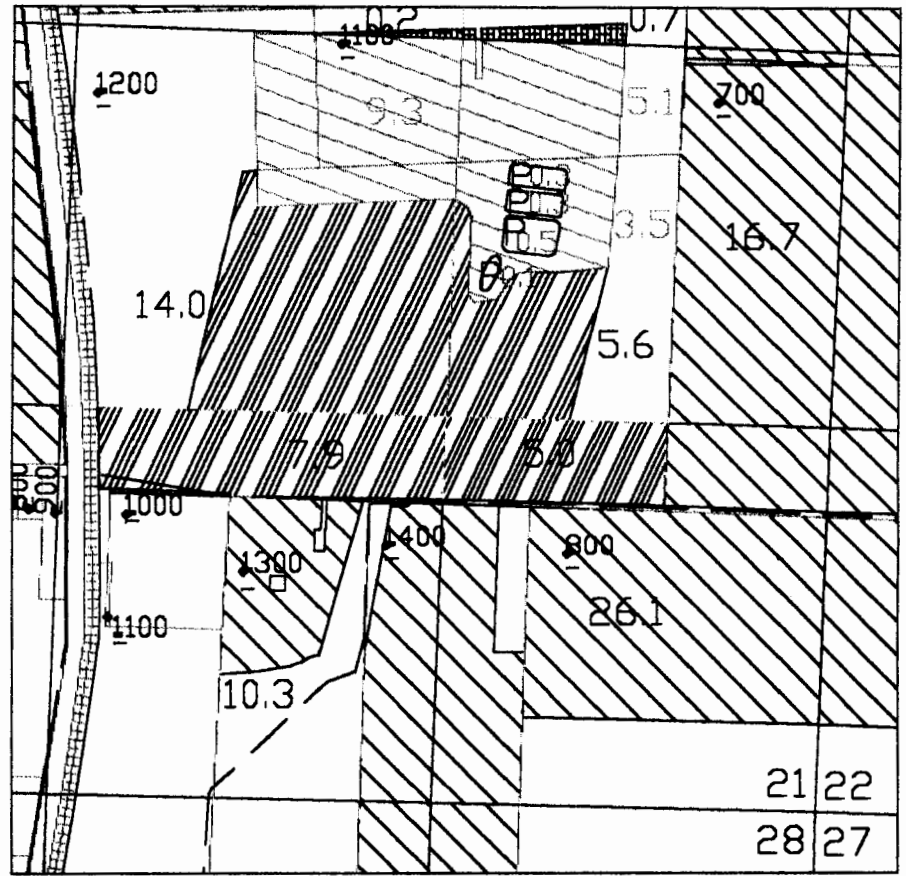


T-8388

RECEIVED

DEC 29 1999

WATER RESOURCES DEPT.
SALEM, OREGON



FROM: 09S, 2W, SECTION 21 SE QTR.
SCALE: 1" = 660'

SANTIAM WATER CONTROL DISTRICT

284 E. WATER ST.
STAYTON, OR 97383
(503) 769-2669

T-8388 **RECEIVED**

DEC 29 1999

WATER RESOURCES DEPT.
SALEM, OREGON

NOTICE OF TRANSFER UNDER SB494 / ORS 540.580

NOTICE # 105

1. WATER RIGHT

DETROIT RESEVOIR
PERMIT # 51318
PRIORITY DATE: April 10, 1987
MARION COUNTY

WATER RIGHT UNDER NAME OF : Santiam Water Control Distrcit

2. APPLICANT

NAME Carra B. & Aurthur Pruett
ADDRESS 12450 Duckflat Rd. Turner OR 97392
ENCUMBRANCES _____

3. TYPE OF CHANGE

TRANSFER / IRRIGATION

4. LOCATION OF USE

AUTHORIZED POINT OF DIVERSION: SW 1/4 SW 1/4 SECTION 7, T 10 S, R 5 E, W.M.; RIVER - LOT 2
(SW 1/4 SE 1/4), SECTION 11, T 9 S, R 1 W, W.M.; 1800 FT SOUTH
AND 2800 FEET EAST FROM W 1/4 CORNER, SECTION 11

LOCATION OF AUTHORIZED PLACE OF USE: (OFF LANDS)

Township	Range	Section	1/4, 1/4 of Section	Tax Lot #	# of Acres Irrigated
9	2W	21	NW/SE - 01200	R35477	0.20

5. RECIPIENT

NAME Ewing V. Levacy
ADDRESS 9227 Snoddy Dr. Aumsville, OR 97325

6. LOCATION OF PROPOSED USE

LOCATION OF AUTHORIZED PLACE OF USE: (ON LANDS)

Township	Range	Section	1/4, 1/4 of Section	Tax Lot #	# of Acres Irrigated
9	2W	13	NW/NE - 00700	R64521	0.20

7. EXHIBITS

A. A map prepared by Santiam Water Control District or Certified Water Right Examiner showing the location of the present and proposed irrigated lands.

Santiam Water Control District hereby certifies that the owner and recipient are the deed holders of subject properties; that our files are complete with a copy of the recorded documents; that the owner's land has been irrigated within the last five years, and that owner and recipient hereby authorize the transfer proposed herein.

NOTICE IS HEREBY GIVEN that this proposed change is subject to the approval of the Water Resources Department and that the Water Resource Department may reject the transfer or may require mitigation to avoid injury to other water right holders.

SANTIAM WATER CONTROL DISTRICT, OWNER AND RECIPIENT, HEREBY SWEAR THAT THE ABOVE NOTICE FOR TRANSFER OF WATER RIGHT AND THE STATEMENTS MADE ARE TRUE AND CORRECT.

SANTIAM WATER CONTROL DISTRICT


Larry Troisi, District Manager

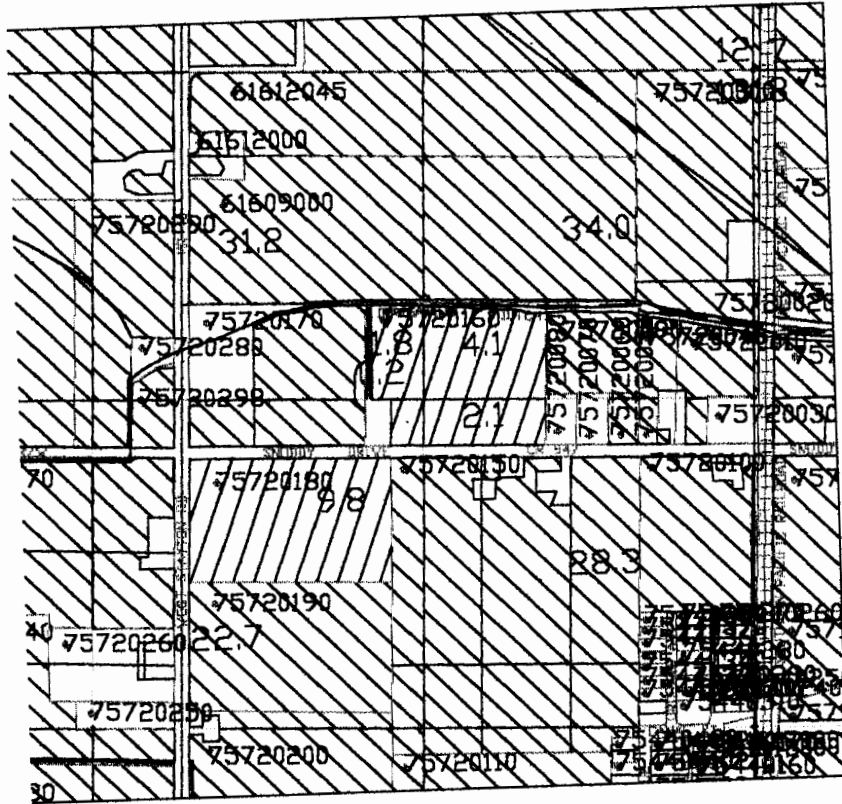
5-24-99
Date

T-8388

RECEIVED

DEC 29 1999

WATER RESOURCES DEPT.
SALEM, OREGON



TO:

09S, 2W, SECTION 13, NE QTR
SCALE: 1" = 660'

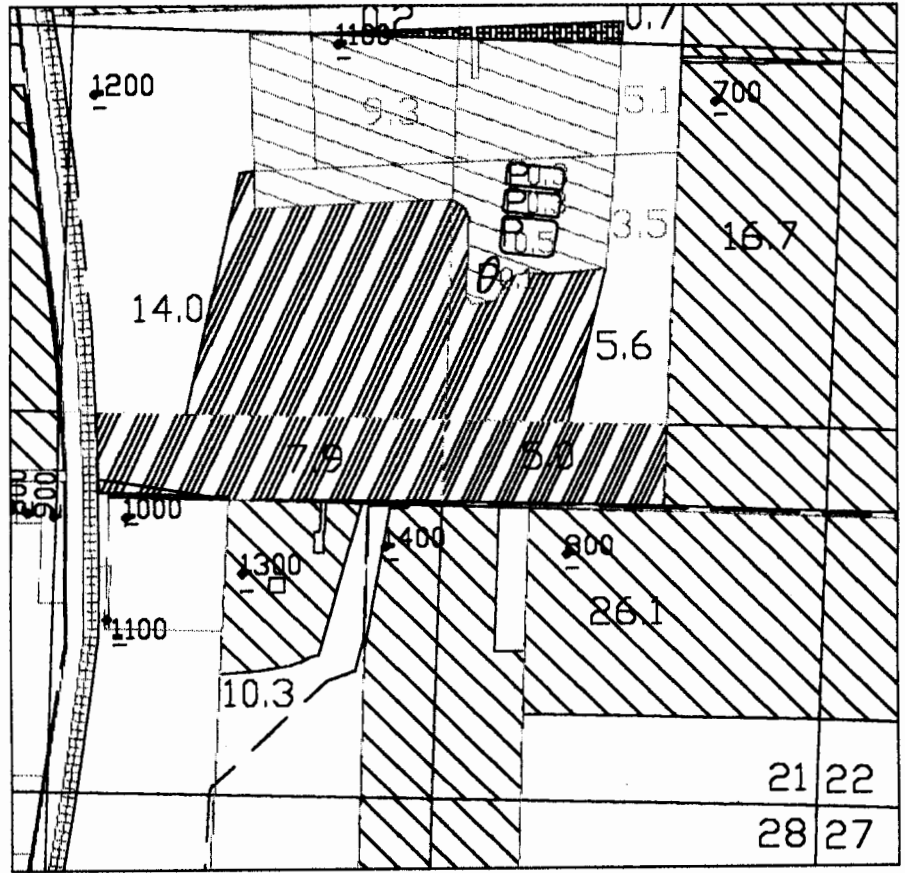


T-8388

RECEIVED

DEC 29 1999

WATER RESOURCES DEPT.
SALEM, OREGON



FROM:

09S, 2W, SECTION 21 SE QTR.
SCALE: 1" = 660'