



Oregon Water Resources Department
 725 Summer Street NE, Suite A
 Salem, Oregon 97301-1266
 (503) 986-0900
 www.wrd.state.or.us

District Permanent Water Right Transfer Claim of Beneficial Use

Please reference the Department's web page for correct fee.

1. APPLICANT INFORMATION

District: East Fork Irrigation District

Contact Person: Cindy Sheppard

Phone: 541-354-1185

Mailing Address: P.O. Box 162

RECEIVED BY OWRD

City: Odell State: OR Zip: 97044

JAN 06 2015

E-Mail address: cindyefid@hoodriverelectric.net

Transfer Number: T -11317

SALEM, OR

2. WATER RIGHT(S)

Pursuant to OAR Chapter 690, Division 385, the district is submitting to the Water Resources Department this claim of beneficial use, with the appropriate fee, for the following water right(s):

PERMIT NUMBER	CERTIFICATE NUMBER	DECREE (name, volume, and page)	PRIMARY (P) OR SUPP(S)
-	81340	Hood River, Volume 17, Page 333	<input checked="" type="checkbox"/> P <input type="checkbox"/> S
P-29617	80929		X P <input type="checkbox"/> S
-			<input type="checkbox"/> P <input type="checkbox"/> S
-			<input type="checkbox"/> P <input type="checkbox"/> S

3. AUTHORIZED POINT(S) OF DIVERSION (POD) / APPROPRIATION (POA)

The authorized point(s) of diversion / appropriation for the water right modified by the transfer are as follows:

PERMIT NUMBER	DECREE or CERTIFICATE	POD / POA #	SOURCE	LOCATION - MEASURED DISTANCES
-		1	East Fork Hood River	NW/SW, Section 4, Township 1 South, Range 10 East, Willamette Meridian, being 3750 feet South and 430 feet East from the NW corner of Section 4
-				
-				
-				

4. AUTHORIZED PLACE OF USE

The summary of the perfected change in place of use authorized by the final order approving the water right transfer is listed in Table 1.

TABLE 1 - AUTHORIZED PLACE OF USE (POU)													
CERTIFICATE DEGREE or PERMIT	POD / POA #	PRIORITY DATE	USE	LEGAL DESCRIPTION								ACRES	USER NAME
				TWP	RNG	SEC	QQ	DLC	GOV-T LOT	TAX LOT			
81340	1	11/25/1895	IR	1 N	10 E	15	NW SE		10	2400	1.50	Eugene & Vicki Barnhart and Michael Brice	
81340	1	11/25/1895	IR	3 N	11 E	31	NE NW	37		400	1.0	Donald Hull	
80929	1	03/13/1964	IR	1 N	10 E	15	SW SW		13	1100	.70	Brady Claussen	
80929	1	03/13/1964	IR	1 N	10 E	15	SW SW		13	1200	.10	John & Charlene Stoltz	
80929	1	03/13/1964	IR	1 N	10 E	15	SW SW		13	1201	.50	John & Charlene Stoltz	
80929	1	03/13/1964	IR	1 N	10 E	15	SW SW		13	1202	.30	John & Charlene Stoltz	
80929	1	03/13/1964	IR	2 N	10 E	21	NW NE			601	.45	Donald & Cynthia Poole	
80929	1	03/13/1964	IR	2 N	10 E	21	SW NE			601	.20	Donald & Cynthia Poole	
80929	1	03/13/1964	IR	2 N	10 E	21	NE NW			1000	4.05	Donald Poole	
80929	1	03/13/1964	IR	2 N	10 E	21	SE NW			600	.05	Donald & Cynthia Poole	
80929	1	03/13/1964	IR	2 N	10 E	21	SE NW			601	.25	Donald & Cynthia Poole	
TOTAL											9.10		

MAP AND SITE REPORT

5. Attached is a map and site report for each water right listed in Table 1 that satisfies the requirements of OAR 690-005-7400.

RECEIVED BY OWRD

JAN 06 2015

SALEM, OR

6. SIGNATURES

The district certifies that it has inspected the place of use listed in Table I, and confirms the change in place of use has been completed consistent with the terms and conditions of the final order approving the transfer.

John R. Buckley

Signature of District Manager
or District Board Chairperson

12-09-2014

Date

John R. Buckley

Type or Print Name of District Manager
or District Board Chairperson

RECEIVED BY OWRD
JAN 06 2015
SALEM, OR

EAST FORK IRRIGATION DISTRICT

**P. O. Box 162
3500 Graves Road
Odell, Oregon 97044
(541) 354-1185**

December 9, 2014

**Changes since Filing the District Permanent Water Right Transfer
(T-11317):**

DINN: 2011-01

Donald W. Hull
.80 acres POU
3N-11E-31 NE/NW TL 400

Donald W. Hull
.20 acres POU
3N-11E-31 NE/NW TL 201

Donald Hull has cancelled and combined TL 201 (a portion of) with TL 400. The map and COBU reflects that the 1.0 acre of water rights was developed and used on TL 400 only.

DINN: 2011-02

Brady Claussen and Erika Price
.20 acre POU
1N-10E-15 SW/SW TL 1000

RECEIVED BY OWRD

JAN 06 2015

Brady Claussen and Erika Price
.50 acre POU
1N-10E-15 SW/SW TL 1100

SALEM, OR

Both tax lots are now owned by Brady Claussen only (divorce). The total .70 acres was developed and used only on Tax Lot 1100. The map and COBU reflects this change.

DINN: 2011-02

Nathan O. Austin
.50 acre POU
1N-10E-15 SW/SW TL 1201

Tax Lot 1201 was lost to foreclosure and now belongs to John and Charlene Stoltz. This name change is reflected on the map and COBU.

Cindy Sheppard
Water Right Technician

EAST FORK IRRIGATION DISTRICT

P. O. Box 162

Odell, Oregon 97044

(541) 354-1185

RECEIVED BY OWRD

JAN 06 2015

SALEM, OR


SITE REPORT

Under the Terms of OWRD Transfer #T-11317

We, John R. and Charlene M. Stoltz, recipient of .30 acres of transferred water rights under ORS 540.580, East Fork Irrigation District Permanent Transfer T-11317, certify that we have completed and beneficially applied said water rights for the purpose of irrigating a grassy area by October 1, 2013, proposed improvements as provided by the Order from the Oregon Water Resources Department.

Legal Description: 1N-10E-15 SW/SW TL 1202

Date: 10/23/2014


By: 
John R. Stoltz

5694 Oregon Road
Parkdale, OR 97041
(541) 352-6507

FOR OFFICE USE ONLY

I, John Buckley, East Fork Irrigation District Manager, certify that on September 10, 2013, I conducted a survey of the above referenced property, and found that the proposed change in place of use under ORS 540.580, East Fork Irrigation District Permanent Transfer T-11317, was accomplished by the delivery of the transferred water rights through Weir M09227, the proposed place of use was irrigated from the Bowcut Pipeline by pumping to an in ground riser and using hoses and sprinklers, and the water right was beneficially used for the purpose of irrigating a grassy maintained area.

Date: 10-28-2014

By: 
East Fork Irrigation District Manager

EAST FORK IRRIGATION DISTRICT

**P. O. Box 162
Odell, Oregon 97044
(541) 354-1185**

RECEIVED BY OWRD

JAN 06 2015

SALEM, OR

SITE REPORT

Under the Terms of OWRD Transfer #T-11317

We, John R. and Charlene M. Stoltz., recipient of .50 acres of transferred water rights under ORS 540.580, East Fork Irrigation District Permanent Transfer T-11317, certify that we have completed and beneficially applied said water rights for the purpose of irrigating an open grassy area by October 1, 2013, proposed improvements as provided by the Order from the Oregon Water Resources Department.

Legal Description: 1N-10E-15 SW/SW TL 1201

Date: 10/23/2014

By: John R. Stoltz
John R. Stoltz

5694 Oregon Road
Parkdale, OR 97041
(541) 352-6507

FOR OFFICE USE ONLY

I, John Buckley, East Fork Irrigation District Manager, certify that on September 10, 2013, I conducted a survey of the above referenced property, and found that the proposed change in place of use under ORS 540.580, East Fork Irrigation District Permanent Transfer T-11317, was accomplished by the delivery of the transferred water rights through Weir M09227, the proposed place of use was irrigated from the Bowcut Pipeline using hoses and sprinklers, and the water right was beneficially used for the purpose of irrigating and maintaining an open, grassy, park-like area.

Date: 10-28-2014

By: John R. Buckley
East Fork Irrigation District Manager

EAST FORK IRRIGATION DISTRICT

**P. O. Box 162
Odell, Oregon 97044
(541) 354-1185**

SITE REPORT

Under the Terms of OWRD Transfer #T-11317

We, John R. and Charlene M. Stoltz, recipient of .10 acres of transferred water rights under ORS 540.580, East Fork Irrigation District Permanent Transfer T-11317, certify that we have completed and beneficially applied said water rights for the purpose of irrigating additional pasture land by October 1, 2013, proposed improvements as provided by the Order from the Oregon Water Resources Department.

Legal Description: 1N-10E-15 SW/SW TL 1200

Date: 10/23/2014

By: John R. Stoltz
John R. Stoltz

5694 Oregon Road
Parkdale, OR 97041
(541) 352-6507

FOR OFFICE USE ONLY

I, John Buckley, East Fork Irrigation District Manager, certify that on September 10, 2013, I conducted a survey of the above referenced property, and found that the proposed change in place of use under ORS 540.580, East Fork Irrigation District Permanent Transfer T-11317, was accomplished by the delivery of the transferred water rights through Weir M09227, the proposed place of use was irrigated from the Bowcut Pipeline using hoses and sprinklers, and the water right was beneficially used for the purpose of increasing the existing pasture land.

Date: 10-28-2014

By: John R. Buckley
East Fork Irrigation District Manager

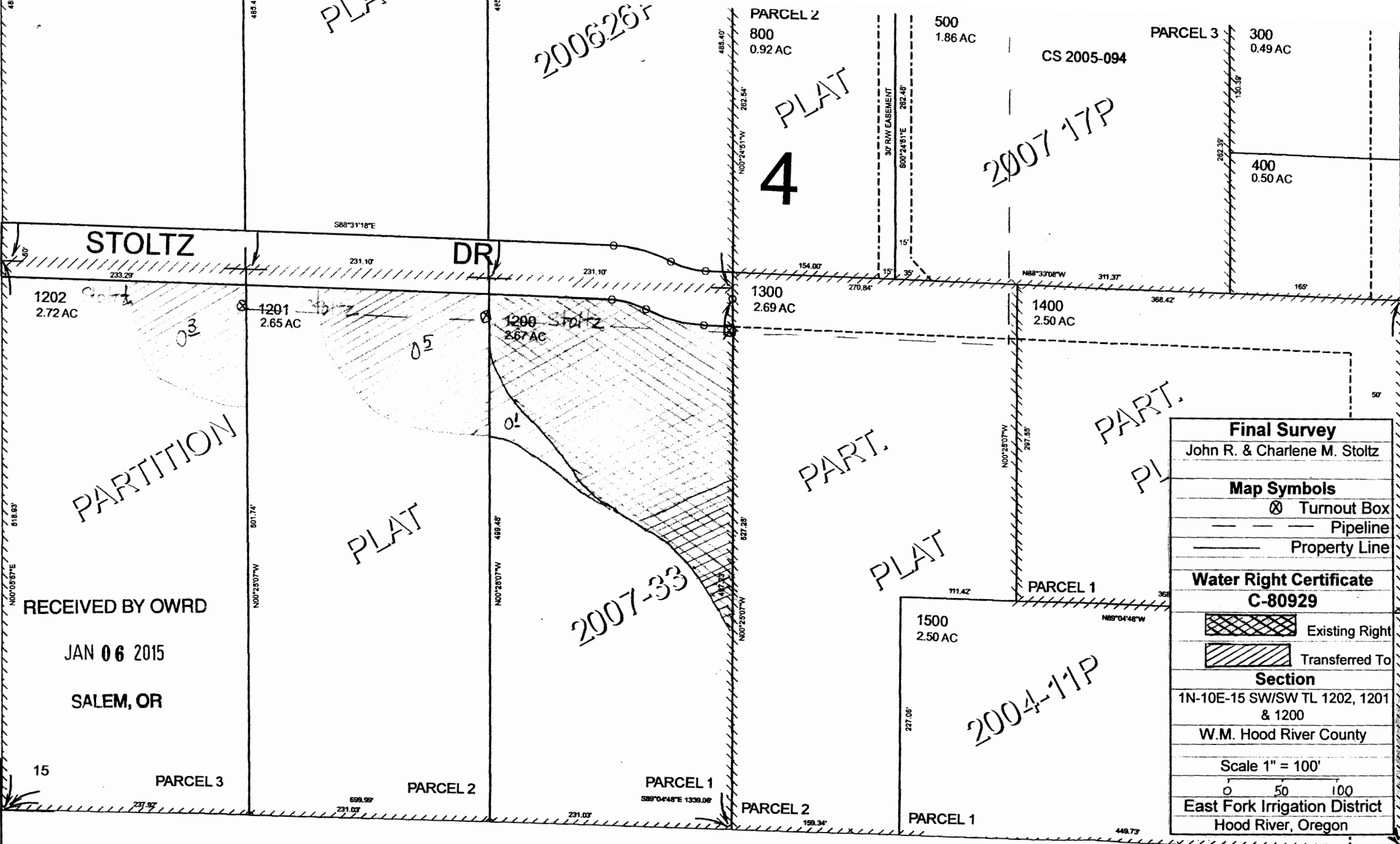
RECEIVED BY OWRD

JAN 06 2015

SALEM, OR

SEE MAP 01N 10E 17

SEE MAP 01N 10E 15



RECEIVED BY OWRD
 JAN 06 2015
 SALEM, OR

Final Survey	
John R. & Charlene M. Stoltz	
Map Symbols	
	Turnout Box
	Pipeline
	Property Line
Water Right Certificate	
C-80929	
	Existing Right
	Transferred To
Section	
1N-10E-15 SW/SW TL 1202, 1201 & 1200	
W.M. Hood River County	
Scale 1" = 100'	
East Fork Irrigation District Hood River, Oregon	

SEE MAP 01N 10E 22B

1N-10E-15 SW/SW

SEE MAP 01N 10E 15

1335.8'

1/16 COR.

1/16 COR.

100
10.00 AC

LOT 13 40.76

RECEIVED BY OWRD

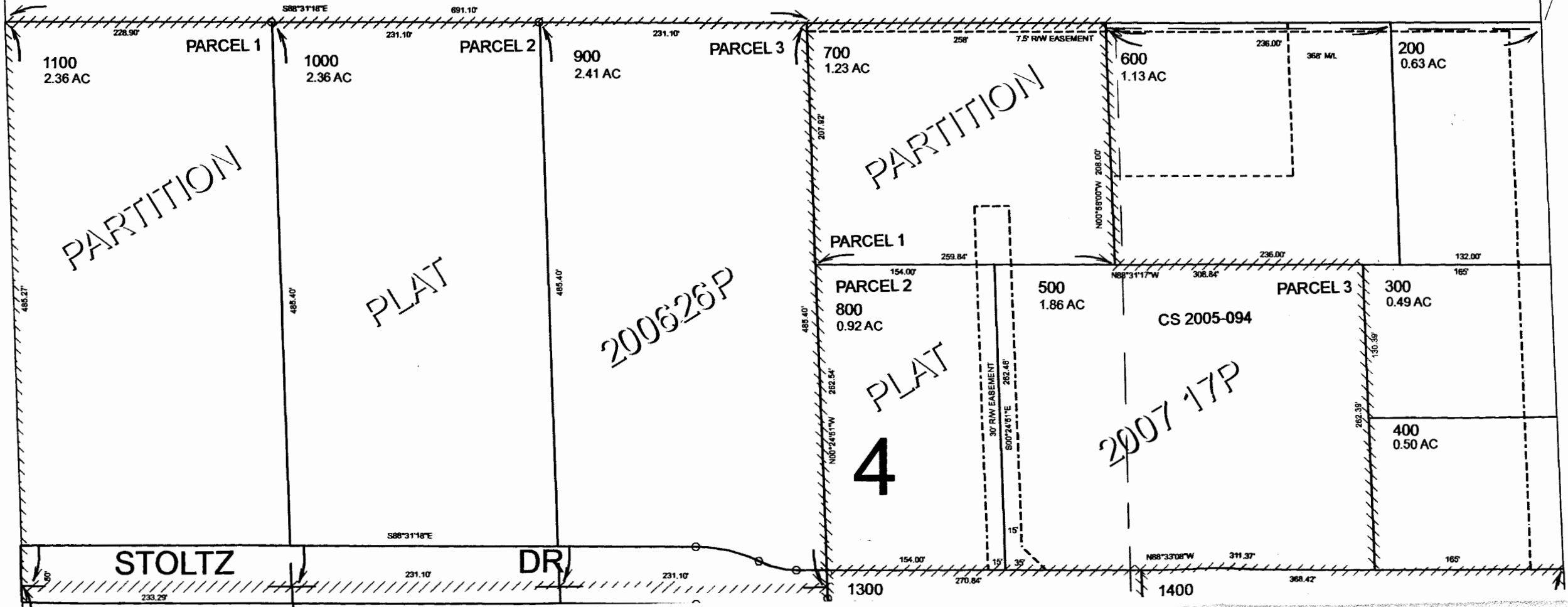
JAN 06 2015

SALEM, OR

From
Natebox

SEE MAP 01N 10E 17

SEE MAP 01N 10E 15



PARTITION

PLAT

200626P

PARTITION

PLAT
4

200717P

STOLTZ

DR

1300

1400

3N-11E-31 NE/NW

RECEIVED BY OWRD

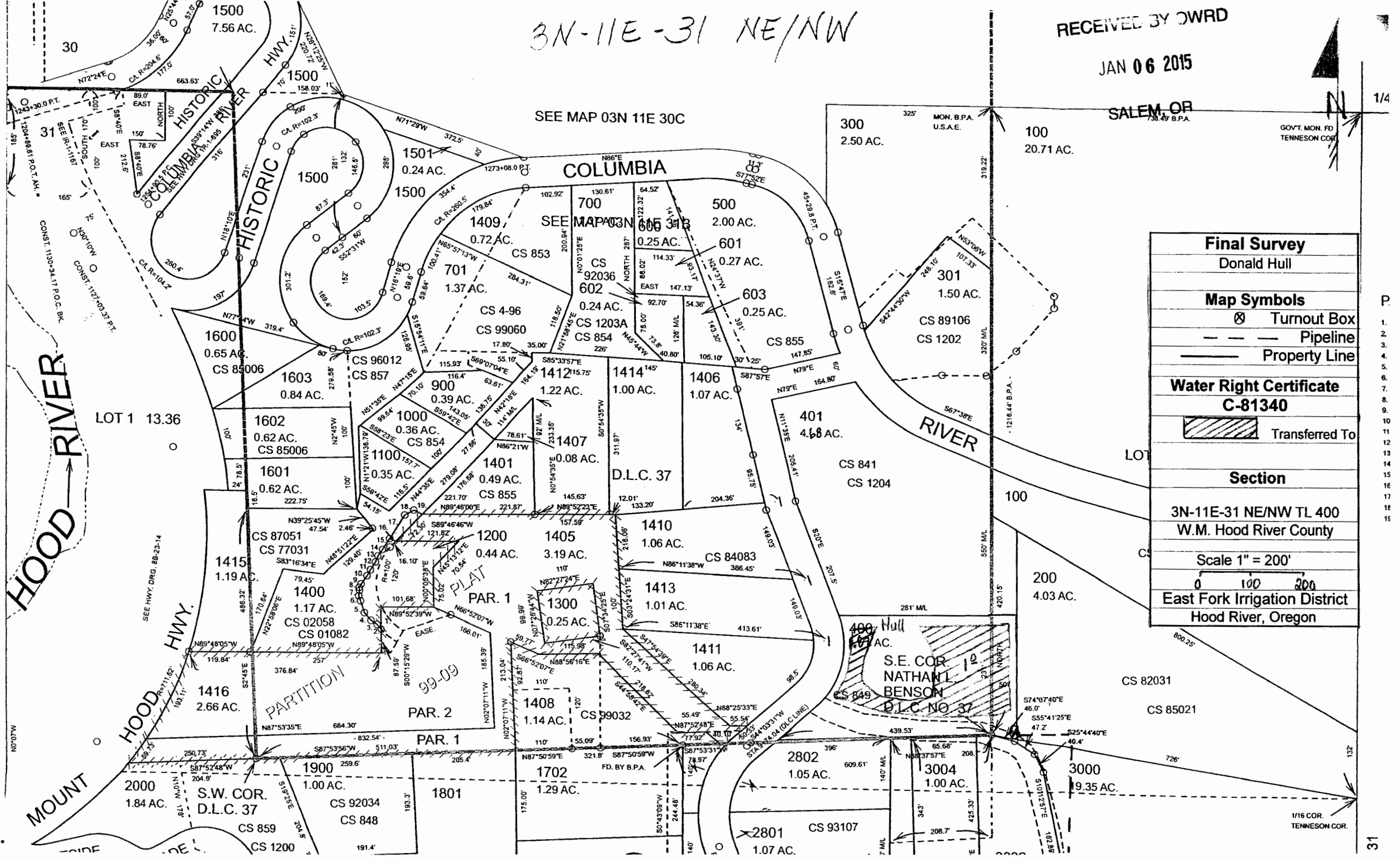
JAN 06 2015

1/4

GOVT. MON. FD TENNESON COR.

SALEM, OR

SEE MAP 03N 11E 30C

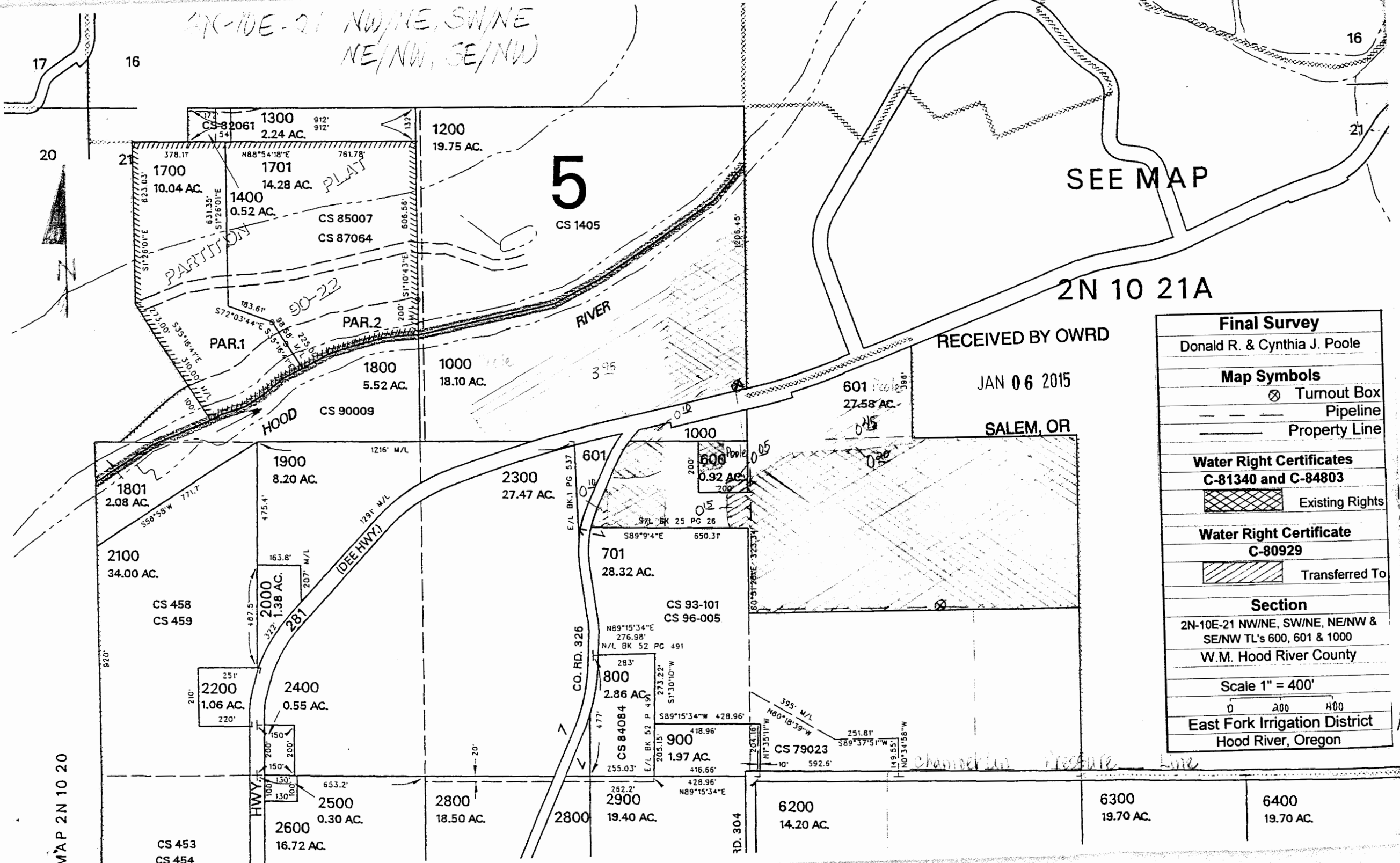


Final Survey	
Donald Hull	
Map Symbols	
	Turnout Box
	Pipeline
	Property Line
Water Right Certificate	
C-81340	
	Transferred To
Section	
3N-11E-31 NE/NW TL 400	
W.M. Hood River County	
Scale 1" = 200'	
East Fork Irrigation District	
Hood River, Oregon	

P.

- 1.
- 2.
- 3.
- 4.
- 5.
- 6.
- 7.
- 8.
- 9.
- 10.
- 11.
- 12.
- 13.
- 14.
- 15.
- 16.
- 17.
- 18.
- 19.
- 20.

2N-10E-21 NW/NE, SW/NE
NE/NW, SE/NW



RECEIVED BY OWRD

JAN 06 2015

SALEM, OR

Final Survey	
Donald R. & Cynthia J. Poole	
Map Symbols	
	Turnout Box
	Pipeline
	Property Line
Water Right Certificates	
C-81340 and C-84803	
	Existing Rights
Water Right Certificate	
C-80929	
	Transferred To
Section	
2N-10E-21 NW/NE, SW/NE, NE/NW & SE/NW TL's 600, 601 & 1000	
W.M. Hood River County	
Scale 1" = 400'	
0 200 400	
East Fork Irrigation District	
Hood River, Oregon	

MAP 2N 10 20

RECEIVED BY OWRD

JAN 06 2015

SALEM, OR

EAST FORK IRRIGATION DISTRICT

**P. O. Box 162
Odell, Oregon 97044
(541) 354-1185**

SITE REPORT

Under the Terms of OWRD Transfer #T-11317

We, Brady Claussen recipient of .70 acres of transferred water rights under ORS 540.580, East Fork Irrigation District Permanent Transfer T-11317, certify that we have completed and beneficially applied said water rights for the purpose of irrigating lawn, landscaping and ornamental trees around residence by October 1, 2013, proposed improvements as provided by the Order from the Oregon Water Resources Department.

Legal Description: 1N-10E-15 SW/SW TL 1100

Date: 12-22-14

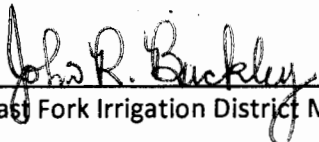
By: 
Brady Claussen

4305 SE Francis
Portland, OR 97206

FOR OFFICE USE ONLY

I, John Buckley, East Fork Irrigation District Manager, certify that on September 10, 2013, I conducted a survey of the above referenced property, and found that the proposed change in place of use under ORS 540.580, East Fork Irrigation District Permanent Transfer T-11317, was accomplished by the delivery of the transferred water rights through Weir M09227, the proposed place of use was irrigated from the Bowcut Pipeline using hoses and sprinklers, and the water right was beneficially used for the purpose of irrigating lawn and landscaping around house area.

Date: 12-30-2014

By: 
East Fork Irrigation District Manager

SEE MAP 01N 10E 15

1N-10E-15 SW/SW

1/16 COR.
100
10.00 AC

1/16 COR.

RECEIVED BY OWRD

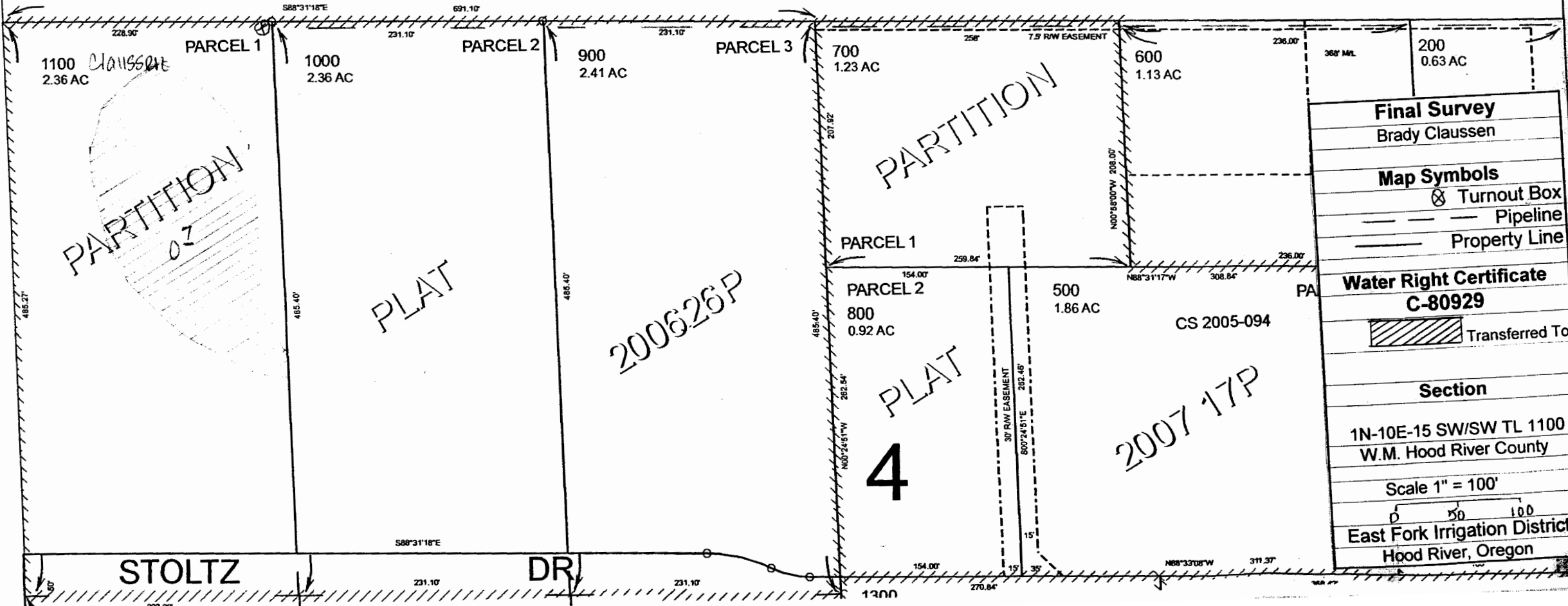
JAN 06 2015

LOT 13 40.76

SALEM, OR



From Water



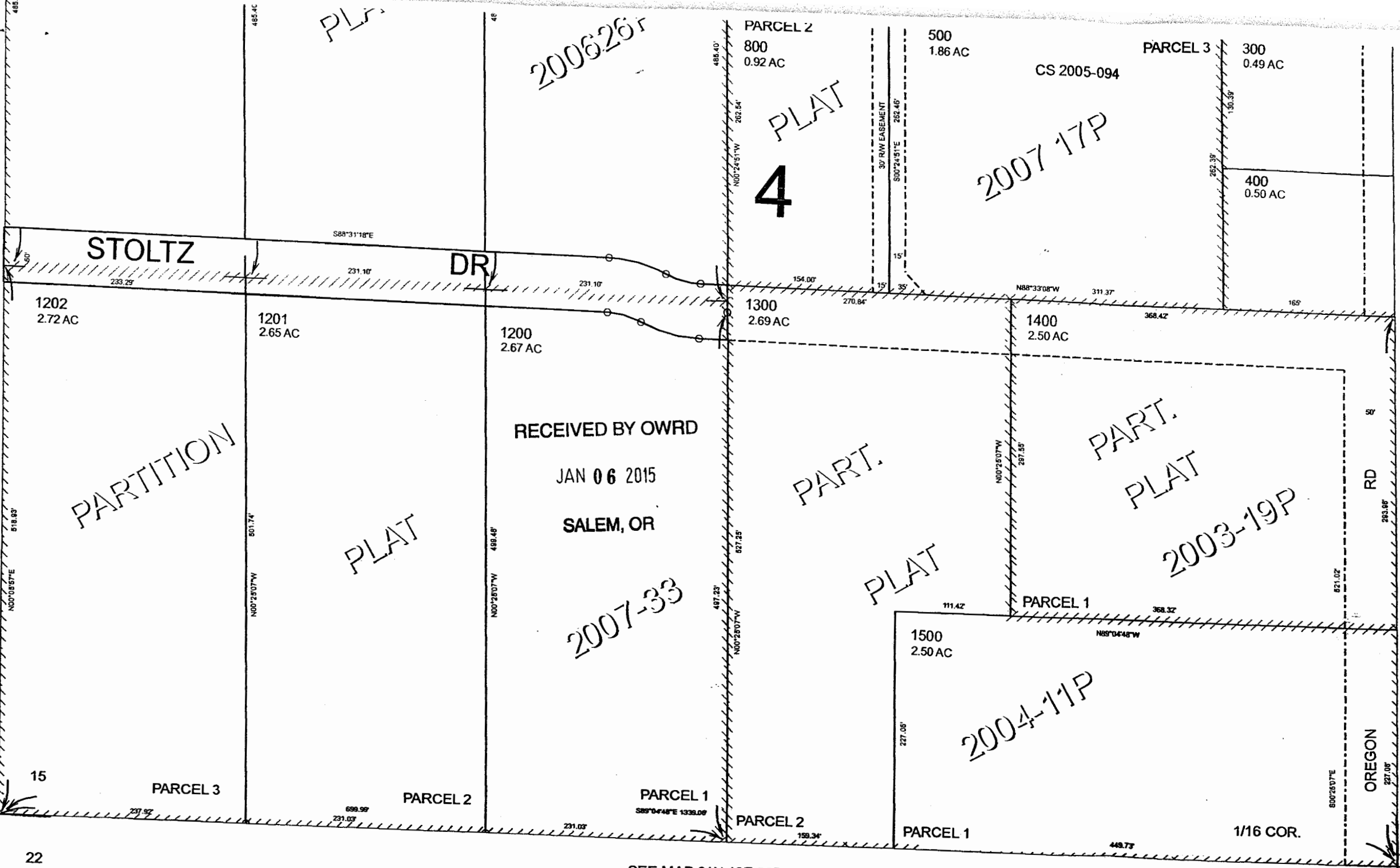
Final Survey
Brady Claussen
Map Symbols
⊗ Turnout Box
--- Pipeline
— Property Line
Water Right Certificate
C-80929
Transferred To
Section
1N-10E-15 SW/SW TL 1100
W.M. Hood River County
Scale 1" = 100'
East Fork Irrigation District
Hood River, Oregon

SEE MAP 01N 10E 17

SEE MAP 01N 10E 15

SEE MAP 01N 10E 17

SEE MAP 01N 10E 15



2006-26P

PLAT 4

2007-17P

STOLTZ DR

RECEIVED BY OWRD
JAN 06 2015
SALEM, OR

PART. PLAT

PART. PLAT
2003-19P

2007-33

2004-11P

1202
2.72 AC

1201
2.65 AC

1200
2.67 AC

1300
2.69 AC

1400
2.50 AC

1500
2.50 AC

PARCEL 2
159.34'

PARCEL 1

1/16 COR.

SEE MAP 01N 10E 22B

PLAT

CS 2005-094

PARCEL 2
800
0.92 AC

500
1.86 AC

PARCEL 3

300
0.49 AC

400
0.50 AC

OREGON

15
22

RD

EAST FORK IRRIGATION DISTRICT

**P. O. Box 162
Odell, Oregon 97044
(541) 354-1185**

SITE REPORT

Under the Terms of OWRD Transfer #T-11317

I, Donald Hull, recipient of 1.0 acres of transferred water rights under ORS 540.580, East Fork Irrigation District Permanent Transfer T-11317, certify that we have completed and beneficially applied said water rights for the purpose of irrigating grass, landscaping and ornamental trees by October 1, 2012, proposed improvements as provided by the Order from the Oregon Water Resources Department.

Legal Description: 3N-11E-31 NE/NW TL 400 and TL 201

Date: 10/22/14


By: 
Donald Hull

515 Highline Drive
Hood River, OR 97031
(541) 490-2724

FOR OFFICE USE ONLY

I, John Buckley, East Fork Irrigation District Manager, certify that on September 10, 2012, I conducted a survey of the above referenced property, and found that the proposed change in place of use under ORS 540.580, East Fork Irrigation District Permanent Transfer T-11317, was accomplished by the delivery of the transferred water rights through Weir E19023, the proposed place of use was irrigated from the pressurized Lower Highline Pipeline with hoses and sprinklers, and the water right was beneficially used for the purpose of irrigating landscaping, grassy area and ornamental trees.

Date: 10-27-2014

By: 
East Fork Irrigation District Manager

RECEIVED BY OWRD

JAN 06 2015

SALEM, OR

EAST FORK IRRIGATION DISTRICT

**P. O. Box 162
Odell, Oregon 97044
(541) 354-1185**

SITE REPORT

**Under the Terms of OWRD Transfer #T-11317
And Extension of Time under Special Order Volume 92, Page 847**

We, Eugene F and Vicki J Barnhart & Michael D Brice, recipient of 1.50 acres of transferred water rights under ORS 540.580, East Fork Irrigation District Permanent Transfer T-11317, certify that we have completed and beneficially applied said water rights for the purpose of irrigating a grassy area for pasture for livestock by October 1, 2014, proposed improvements as provided by the Order from the Oregon Water Resources Department.

Legal Description: 1N-10E-15 NW/SE TL 2400

Date: 10-13-14

By: Eugene F Barnhart
Eugene F. Barnhart
Vicki Barnhart

7400 NE Quarry Road
La Center, WA 98629
(360) 798-2926

FOR OFFICE USE ONLY

I, John Buckley, East Fork Irrigation District Manager, certify that on September 29, 2014, I conducted a survey of the above referenced property, and found that the proposed change in place of use under ORS 540.580, East Fork Irrigation District Permanent Transfer T-11317, was accomplished by the delivery of the transferred water rights through Weir MOB400, the proposed place of use was irrigated from the Main Canal by pumping water and irrigating with hoses and sprinklers, and the water right was beneficially used for the purpose of a pasture area for livestock.

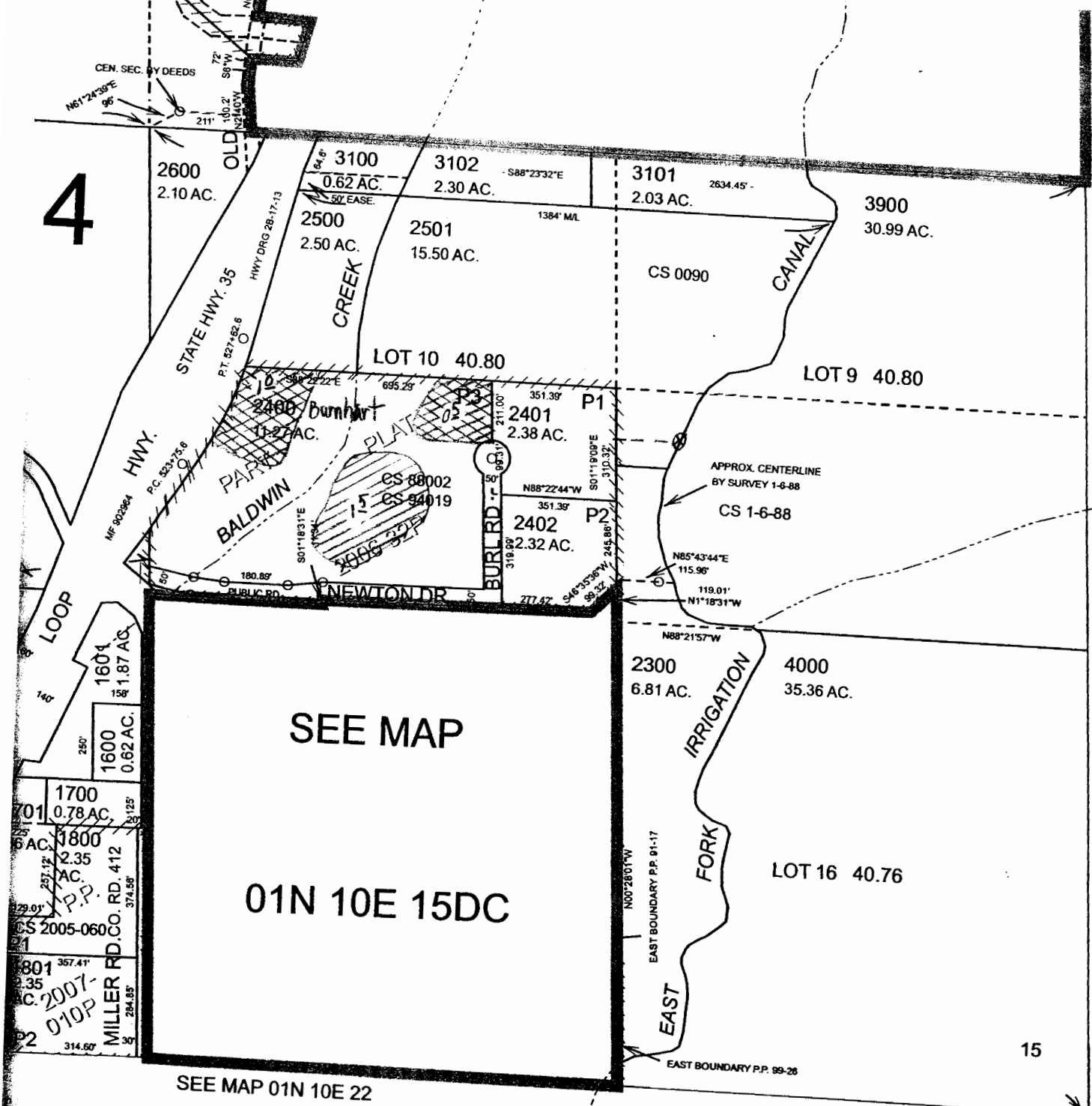
Date: Oct. 13, 2014

By: John R. Buckley
East Fork Irrigation District Manager

RECEIVED BY OWRD

JAN 06 2015

SALEM, OR



SEE MAP 01N 10E

RECEIVED BY OWRD
 JAN 06 2015
 SALEM, OR

Final Survey	
Eugene & Vicki Barnhart & Michael D. Brice	
Map Symbols	
	Turnout Box
	Canal
	Property Line
Water Right Certificate	
C-81340	
	Existing Right
	Transferred To
Section	
1N-10E-15 NW/SE TL 2400	
W.M. Hood River County	
Scale 1" = 400'	
East Fork Irrigation District Hood River, Oregon	

SEE MAP
 01N 10E 15DC

1N-10E-15 NW/SE

EAST FORK IRRIGATION DISTRICT

**P. O. Box 162
Odell, Oregon 97044
(541) 354-1185**

SITE REPORT

Under the Terms of OWRD Transfer #T-11317
and Extension of Time under Special Order Volume 92, Page 847

We, Donald R. and Cynthia J. Poole, recipient of .90 acres of transferred water rights under ORS 540.580, East Fork Irrigation District Permanent Transfer T-11317, certify that we have completed and beneficially applied said water rights for the purpose of irrigating fruit orchard by October 1, 2014, proposed improvements as provided by the Order from the Oregon Water Resources Department.

Legal Description: 2N-10E-21 NW/NE, SW/NE and SE/NW TL 601

Date: 12/22/2014

By: Donald R. Poole
Donald R. Poole

2669 Wheeler Road
Hood River, OR 97031
(541) 399-2361

FOR OFFICE USE ONLY

I, John Buckley, East Fork Irrigation District Manager, certify that on September 29, 2014, I conducted a survey of the above referenced property, and found that the proposed change in place of use under ORS 540.580, East Fork Irrigation District Permanent Transfer T-11317, was accomplished by the delivery of the transferred water rights through Weirs D43033 and D43035, the proposed place of use was irrigated from the Chamberlin Pressure Line to the Poole Line with hand lines and low flow sprinklers, and the water right was beneficially used for the purpose of irrigating fruit orchard.

Date: Dec. 9, 2014

By: John R. Buckley
East Fork Irrigation District Manager

RECEIVED BY OWRD

JAN 06 2015

SALEM, OR

EAST FORK IRRIGATION DISTRICT

**P. O. Box 162
Odell, Oregon 97044
(541) 354-1185**


SITE REPORT

Under the Terms of OWRD Transfer #T-11317
and Extension of Time under Special Order Volume 92, Page 847

We, Donald R. Poole, recipient of 4.05 acres of transferred water rights under ORS 540.580, East Fork Irrigation District Permanent Transfer T-11317, certify that we have completed and beneficially applied said water rights for the purpose of pasture land for livestock by October 1, 2014, proposed improvements as provided by the Order from the Oregon Water Resources Department.

Legal Description: 2N-10E-21 NE/NW TL 1000

Date: 12/22/2014


By: 
Donald R. Poole

2669 Wheeler Road
Hood River, OR 97031
(541) 399-2361

FOR OFFICE USE ONLY

I, John Buckley, East Fork Irrigation District Manager, certify that on September 29, 2014, I conducted a survey of the above referenced property, and found that the proposed change in place of use under ORS 540.580, East Fork Irrigation District Permanent Transfer T-11317, was accomplished by the delivery of the transferred water rights through Weirs D43033 and D43035, the proposed place of use was irrigated from the Chamberlin Pressure Line to the Poole Line with hand lines and low flow sprinklers, and the water right was beneficially used for the purpose of pasture land for livestock.

Date: Dec. 9, 2014

By: 
East Fork Irrigation District Manager

RECEIVED BY OWRD

JAN 06 2015

SALEM, OR

EAST FORK IRRIGATION DISTRICT
P. O. Box 162
Odell, Oregon 97044
(541) 354-1185


SITE REPORT

Under the Terms of OWRD Transfer #T-11317
and Extension of Time under Special Order Volume 92, Page 847

We, Donald R. and Cynthia J. Poole, recipient of .05 acres of transferred water rights under ORS 540.580, East Fork Irrigation District Permanent Transfer T-11317, certify that we have completed and beneficially applied said water rights for the purpose of irrigating fruit orchard by October 1, 2014, proposed improvements as provided by the Order from the Oregon Water Resources Department.

Legal Description: 2N-10E-21 SE/NW TL 600

Date: 12/22/2014


By: 
Donald R. Poole

2669 Wheeler Road
Hood River, OR 97031
(541) 399-2361

FOR OFFICE USE ONLY

I, John Buckley, East Fork Irrigation District Manager, certify that on September 29, 2014, I conducted a survey of the above referenced property, and found that the proposed change in place of use under ORS 540.580, East Fork Irrigation District Permanent Transfer T-11317, was accomplished by the delivery of the transferred water rights through Weirs D43033 and D43035, the proposed place of use was irrigated from the Chamberlin Pressure Line to the Poole Line with hand lines and low flow sprinklers, and the water right was beneficially used for the purpose of irrigating fruit orchard.

Date: Dec. 9, 2014

By: 
East Fork Irrigation District Manager

RECEIVED BY OWRD

JAN 06 2015

SALEM, OR