

**This table will calculate flow rate factors and duty for Central Oregon Irrigation District
Instream Leases with water instream under October 31, 1900 priority date only**

Enter Total Number of Acres to be Leased Instream Here from POD #1 (CO Canal) →	0.700
---	--------------

POD #1 Starting Point - total acres	25,195.996		
Starting Point - rate	Full Right at POD #1	October 31, 1900	December 2, 1907
	Starting Point - Rate*	Starting Point - Rate	Starting Point - Rate
Season 1	311.701	311.701	
Season 2	415.597	415.597	
Season 3	769.571	549.380	220.191
Start Point - duty*	247,015.980		

*Estimated start point based on charges since issuance of Cert 83571

Information highlighted with blue font is to be entered on to the Instream Lease Application Form

For Primary Water Right - Certificate 76358 at POD #1

Rate (CFS) associated with leased rights for Section 1.5 of the Lease Application Form

Enter Rates by season and priority date on Instream Lease Form		Full Rate	October 31, 1900	December 2, 1907
Season 1		0.009	0.009	
Season 2		0.012	0.012	
Season 3		0.021	0.015	0.006

Duty (AF) associated with leased right for Section 1.5 of the Lease Application Form

Duty (decree) AF/Acre =	9.80	This section shows the prorated amounts by which the water right will be reduced at POD
	6.86	

Rate (CFS) leased instream for Section 2.2 of the Lease Application Form	Volume (AF) leased instream for Section 2.2 of the Lease Application Form
--	---


Enter Rates by season on Instream Lease Application Form	Full Rate if under October 31, 1900 priority date only	Enter Duty on Instream Lease Application Form
Season 1	0.005	Duty (decree) AF/Acre = 5.45
Season 2	0.006	Max volume = 3.82
Season 3	0.012	

Additional Conditions to Prevent Injury for Section 2.2 of the Lease Application Form

	# days	AF/Season	9.91 AF Duty - 45% =	5.45
Season 1*	56	0.56	Total =	3.82
Season 2	30	0.36		
Season 3	123	2.93		
	Season total =	3.85		

Water protected instream: April 1 through October 26

* Note - The number of days that water may be protected instream in Season 1 has been reduced to prevent enlargement of the right.



Central Oregon Irrigation District

Claim of Beneficial Use FINAL PROOF MAPS

For COID Petition # P-2011-004

RECEIVED BY OWRD

OCT 08 2014

SALEM, OR

STATE ORDER # 11336

For Permanent 580 Transfers

Submitted *October 7, 2014* via FIRST CLASS MAIL



**Oregon Water Resources
Department**
725 Summer Street NE, Suite A
Salem, Oregon 97301-1266
(503) 986-0900
www.wrd.state.or.us

District Permanent Water Right Transfer Claim of Beneficial Use

1. APPLICANT INFORMATION

District: CENTRAL OREGON IRRIGATION DISTRICT

Contact Person: LAURA WOLLAM

Phone: 541-548-6047

Mailing Address: 1055 SW LAKE COURT

City: REDMOND

State: OR

Zip: 97756

E-Mail address:

lauraw@coid.org

Transfer Number: T - 11336

RECEIVED BY OWRD
OCT 08 2014
SALEM, OR

2. WATER RIGHT(S)

Pursuant to OAR Chapter 690, Division 385, the district is submitting to the Water Resources Department this claim of beneficial use, with the appropriate fee, for the following water right(s):

PERMIT NUMBER	CERTIFICATE NUMBER	DECREE (Name, volume, and page)	PRIORITY (P or S)
-	83571		<input checked="" type="checkbox"/> P <input type="checkbox"/> S
-	76714		<input type="checkbox"/> P <input checked="" type="checkbox"/> S
-			<input type="checkbox"/> P <input type="checkbox"/> S
-			<input type="checkbox"/> P <input type="checkbox"/> S

3. AUTHORIZED POINT(S) OF DIVERSION (POD) / APPROPRIATION (POA)

The authorized point(s) of diversion / appropriation for the water right modified by the transfer are as follows:

PERMIT NUMBER	DECREE or CERTIFICATE	POD / POA #	SOURCE	LOCATION - MEASURED DISTANCES
-	83571	1	Deschutes River	SW ¼ NE ¼ SEC. 13, T. 18 S., R. 11 E., W.M.; 1520' S. & 1535' W. FROM THE NE CORNER OF SEC. 13
-	83571	11	Deschutes River	SE ¼ NE ¼ SEC. 29, T. 17 S., R. 12 E., W.M.; 850' N. AND 630' W. FROM THE E ¼ CORNER OF SEC. 29
-				
-				

**CENTRAL OREGON IRRIGATION DISTRICT
1055 SW LAKE CT
REDMOND, OR 97756
(541) 548-6047**

**CERTIFICATE # 83571 (Primary) Oct. 31, 1900 & Dec. 2, 1907
CERTIFICATE # 76714 (Supplemental) Feb. 28, 1913**

FINAL PROOF CHECKLIST

Internal Petition Number: 2011-004

State Number: T-11336

Beneficial Use Deadline: *October 1, 2013*

Claim of Use Due Date: *October 1, 2014*

Extension To:

New Claim of Use Due Date:

Claim of Use Reports and Maps Submitted for the following:

- *14-13-32 SENW 607*
- *15-13-06 SENW 800*
- *15-13-18 SENW 1701*
- *17-13-30 NENE/SENE 100*

RECEIVED BY OWRD

OCT 08 2014

SALEM, OR

FINAL PROOF SITE REPORT

Claim of Beneficial Use

Property Owner (Applicant): Vallie, Jeffrey D & Robin

Petition #: P-2011-004

Current Owner:

OWRD#: T-11336

Property Address: 4200 Northwest Way, Redmond

Notice #: T-2011-006

USE	CANAL	HG	TWP	RNG	SEC	QQ	TAX LOT	ACRES
IRRIG	PBC	C-24	14	13	32	SE NW	607	0.5

- Person interviewed (if any): none
- Method of irrigation (pump, flood, etc): pump
- Use (crops produced): grass / hay
- Method used to calculate area irrigated: GPS
- Is beneficial use achieved: yes
 - Are there any mapping changes: no
 - Dated photos of beneficial use: yes 7-3-12

IF NO:

- Failure to Prove up _____ acres of transferred water right
- Extension Filed: _____

NOTES:

RECEIVED BY OWRD

OCT 08 2014

SALEM, OR

Final Inspection by: AL Goodman Date: 7-3-12

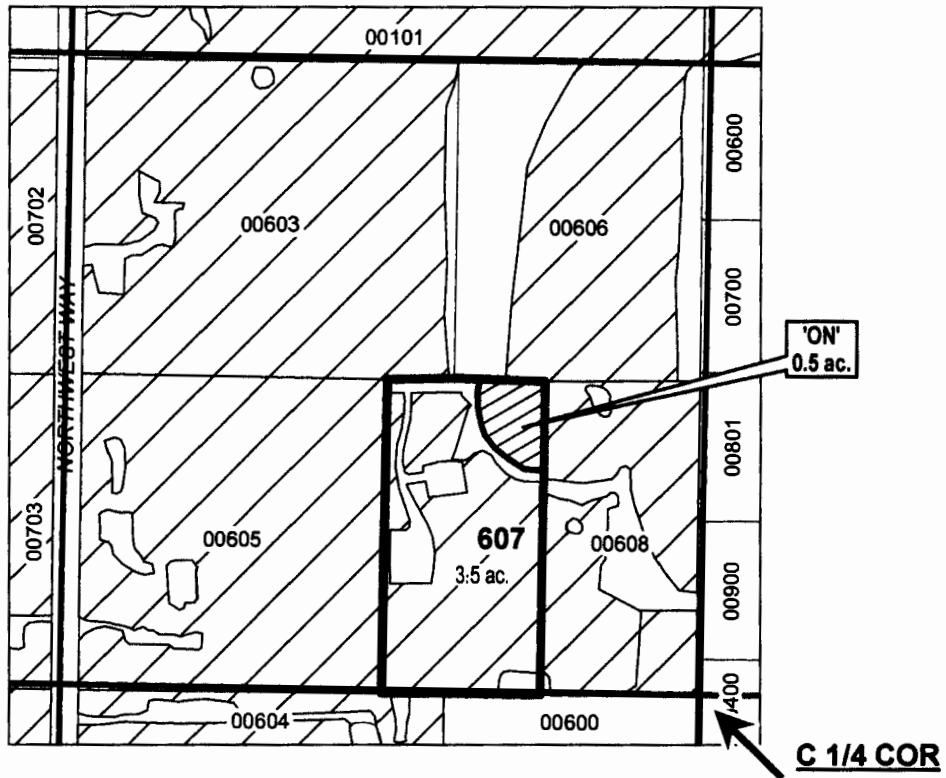
DESCHUTES COUNTY SEC.32 T14S R13E

SCALE - 1" = 400'



SE 1/4 OF THE NW 1/4

OWRD #: T-11336



RECEIVED BY OWRD

OCT 08 2014

SALEM, OR

	EXISTING WATER RIGHTS
	ON LANDS



FINAL PROOF MAP

NAME: LINDA R. VALLIE AND JEFFERY D. & ROBIN VALLIE

TAXLOT #: 607

0.5 ACRES

DATE: 10-06-14

FILE: I:\TRANSFER\FINALPRFP-2011-004\141332_SENW

FINAL PROOF SITE REPORT

Claim of Beneficial Use

Property Owner (Applicant): Salinas, Marlene
 Current Owner:
 Property Address: 4620 NW Quince Ave, Redmond

Petition #: P-2011-004
 OWRD#: T-11336
 Notice #: T-2011-011

USE	CANAL	HG	TWP	RNG	SEC	QQ	TAX LOT	ACRES
IRRIG	PBC	B-32	15	13	06	SE NW	800	0.2

- Person interviewed (if any): none
- Method of irrigation (pump, flood, etc): flood
- Use (crops produced): grass
- Method used to calculate area irrigated: GPS
- Is beneficial use achieved: yes
 - Are there any mapping changes: no
 - Dated photos of beneficial use: 7-5-12

IF NO:

- Failure to Prove up _____ acres of transferred water right
- Extension Filed: _____

NOTES:

RECEIVED BY OWRD

OCT 08 2014

SALEM, OR

Final Inspection by: AC Goodman Date: 7-5-12

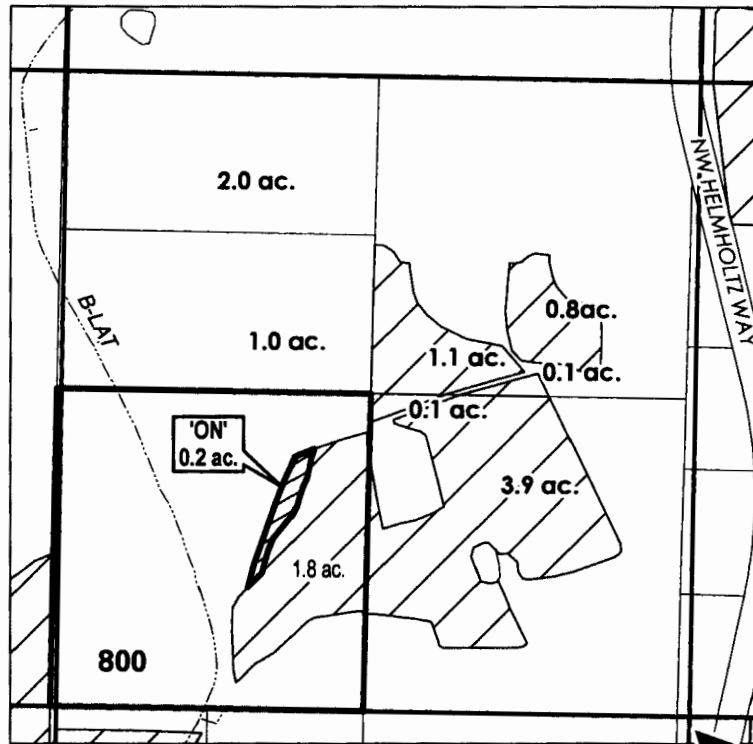
DESCHUTES COUNTY SEC.06 T15S R13E

SCALE - 1" = 400'



SE 1/4 OF THE NW 1/4

OWRD#: T-11336



C 1/4 COR

RECEIVED BY OWRD

OCT 08 2014

SALEM, OR

	EXISTING WATER RIGHTS
	PARCELS W/ WATER RIGHTS
	ON LANDS



FINAL PROOF MAP

NAME: MARLENE SALINAS

TAXLOT #: 800

0.2 ACRES

DATE: 10-6-14

FILE: I:\TRANSFER\FINALPRFP-2011-004\151306_SENW

FINAL PROOF SITE REPORT

Claim of Beneficial Use

Property Owner (Applicant): Gillaspie, Michael W & Cindy J

Petition #: P-2011-004

Current Owner:

OWRD#: T-11336

Property Address: 4355 W Highway 126, Redmond

Notice #: T-2011-008

USE	CANAL	HG	TWP	RNG	SEC	QQ	TAX LOT	ACRES
IRRIG	PBC	B-7-3-1	15	13	18	SE NW	1701	0.8

- Person interviewed (if any): none
- Method of irrigation (pump, flood, etc): pump
- Use (crops produced): grass
- Method used to calculate area irrigated: GPS
- Is beneficial use achieved: yes
 - Are there any mapping changes: no
 - Dated photos of beneficial use: yes 7-10-12

IF NO:

- Failure to Prove up _____ acres of transferred water right
- Extension Filed: _____

NOTES:

photos and GPS 7-10-12 AG

RECEIVED BY OWRD

OCT 08 2014

SALEM, OR

Final Inspection by: Al Goodman Date: 7-10-12

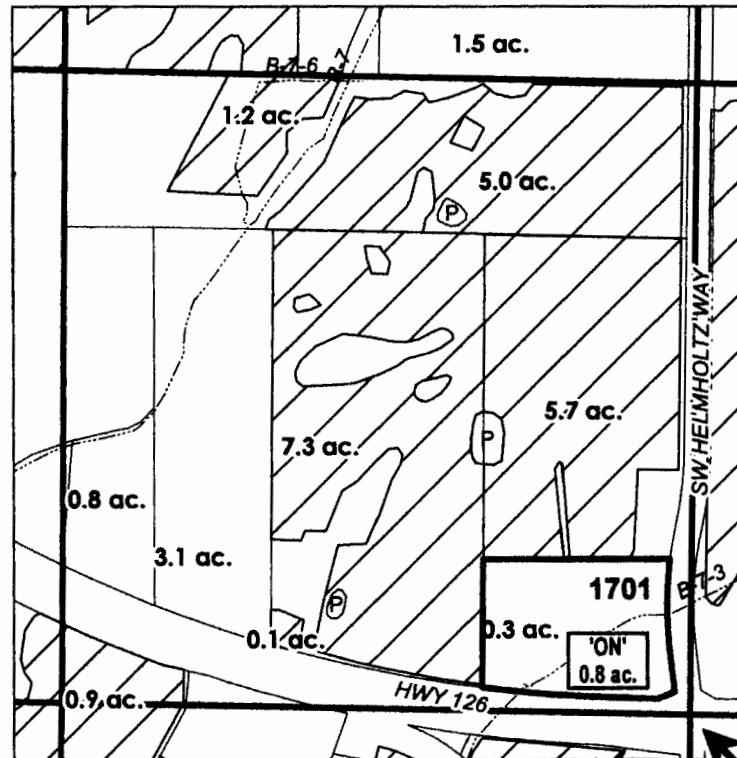
DESCHUTES COUNTY SEC.18 T15S R13E

SCALE - 1" = 400'



SE 1/4 OF THE NW 1/4

OWRD #: T-11336



C 1/4 COR

RECEIVED BY OWRD

OCT 08 2014

SALEM, OR

	EXISTING WATER RIGHTS
	ON LANDS
	PARCELS W/ WATER RIGHTS



FINAL PROOF MAP

NAME: MICHAEL W. & CINDY J. GILLASPIE

TAXLOT #: 1701

0.8 ACRES

Date: 10/6/2014

FILE: I:\TRANSFER\FINALPRFP-2011-004151318_SENW

FINAL PROOF SITE REPORT

Claim of Beneficial Use

Property Owner (Applicant): Chet Antonsen & Elizabeth Aguilar-Antonsen

Petition #: P-2011-004

Current Owner:

OWRD#: T-11336

Property Address: 62745 Powell Butte Hwy

Notice #: T-2011-015

USE	CANAL	HG	TWP	RNG	SEC	QQ	TAX LOT	ACRES
IRRIG	COC	B-22	17	13	30	SE NE	100	2.60
		B-22	17	13	30	NE NE	100	1.90

*Tax lot split
see notes below.*

- Person interviewed (if any): _____
- Method of irrigation (pump, flood, etc): Sprinklers
- Use: crops produced: Mature Grass
- Method used to calculate area irrigated: GPS
- Is beneficial use achieved: Yes for 3.8 ac
- Are there any mapping changes: No
- Dated photos of beneficial use: _____

RECEIVED BY OWRD

OCT 08 2014

SALEM, OR

IF NO:

- Failure to Prove up 0.7 acres of transferred water right
- Extension Filed: No

NOTES:

Canceling 0.5 ac in NE NE + 0.2 ac in SE NE due to failure to prove up.

Tax lot split since transfer was filed creating 2 tax lots - TL 100 + 102.

TL 100 now has 1.14 ac in NE NE + 1 ac in SE NE.

TL 102 now has 0.21 ac in NE NE + 1.4 ac in SE NE.

Final Inspection by: Cary Penkoller + Lisa Downing Date: 09/24/14



DESCHUTES COUNTY SEC.30 T17S R13E

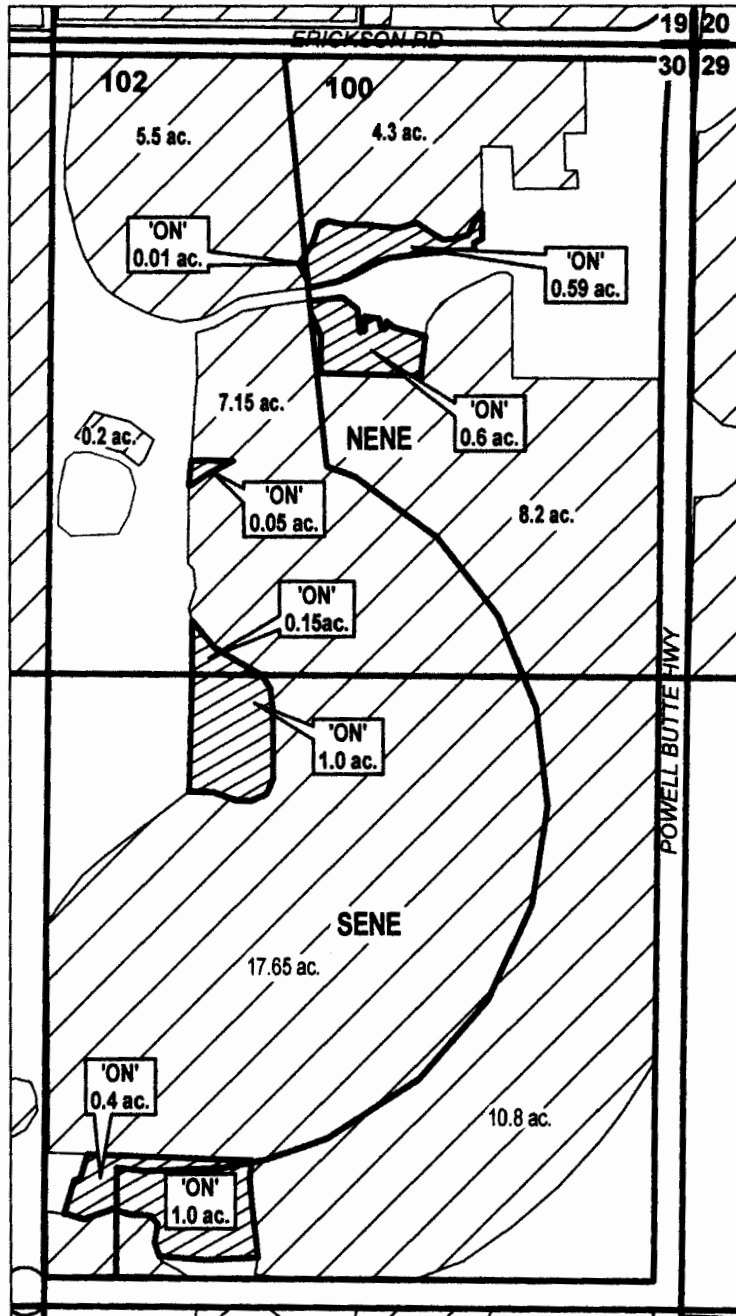
SCALE - 1" = 400'



NE 1/4 OF THE NE 1/4; SE 1/4 OF THE NE 1/4

OWRD #: T-11336

 EXISTING WATER RIGHTS
 'ON' LANDS



RECEIVED BY OWRD

OCT 08 2014

SALEM, OR



FINAL PROOF MAP

NAME: CHET ANTONSEN & ELIZABETH AGUILAR-ANTONSEN

TAXLOT #: 100
102

2.19 ACRES
1.61 ACRES

DATE: 10-6-14

FILE: I:\TRANSFER\FINALPRFP-2011-004\171330_ENE