



**Oregon Water Resources Department**  
 725 Summer Street NE, Suite A  
 Salem Oregon 97301-1266  
 (503) 986-0900  
 www.wrd.state.or.us

# Application for District Temporary Water Right Transfer

*Please type or print legibly in dark ink. If your application is incomplete or inaccurate, we will return it to you. If any requested information does not apply to your application, insert "N/A" to indicate "Not Applicable." As you complete this form, please refer to notes and guidance included on the application. A summary of review criteria and procedures that are generally applicable to these applications is available at [www.wrd.state.or.us/OWRD/PUBS/forms.shtml](http://www.wrd.state.or.us/OWRD/PUBS/forms.shtml).*

Application for the 2015 irrigation season.  
 year

## 1. APPLICANT INFORMATION

District: Westland Irrigation District –Castle Rock Farming- L&L Farms

Contact Person: Bill Porfily Phone: (541) 449-1327

Mailing Address: P.O. Box 944, Hermiston, OR 97838

**Amended 6-17-15**

I. Pursuant to ORS 540.570 and OAR Chapter 690, Division 385, the district proposes to change the place of use for the following water rights:

WATER RIGHT			
PERMIT NUMBER	CERTIFICATE NUMBER	DECREE <small>(name, volume, and page)</small>	PRIMARY (P) or SUPP (S)
25924	76051	Teal Irrigation District	P
48968	83083	L & L Farms and Tony Amstad	S
G-6936	75124	L& L Farms	S
25920	76050	Teal Irrigation District	P
7400	79439	US Bureau of Reclamation	S
G-8570	75121	L& L Farms	S
G-8570	75121	L& L Farms	P
S-54582		L& L Farms	S
G-7036	75555	L & L Farms	S
<b>T-6970-G-6893</b>	<b>79990</b>	<b>Brown</b>	<b>P</b>
<b>G-7036</b>	<b>79991</b>	<b>L &amp; L Farms</b>	<b>S</b>

\*Note:

**II.** The point(s) of diversion for the water right proposed for transfer are as follows:

<b>POINT(S) OF DIVERSION / APPROPRIATION</b>			
	<b>POD#</b>	<b>SOURCE</b>	<b>LOCATION - LEGAL DESCRIPTION</b>
	<b>WID</b>	<b>Umatilla River</b>	<b>N76°45'56"E, 2913.19 ft from W ¼ Cor. of Sec. 21, T3N, R29 EWM</b>
	<b>BC</b>	<b>Butter Creek Reservoir</b>	<b>440' N and 1170' W from SE Cor. Sec 5, T3N R28 EWM</b>
	<b>Well 1</b>	<b>Well</b>	<b>960' N and 30' E from S¼ Cor. Sec 23, T3N R28 EWM</b>
	<b>Well 2</b>	<b>Well</b>	<b>930' S from N¼ Cor. Sec 26, 3N, R28 EWM</b>
	<b>Well 3</b>	<b>Well</b>	<b>60' S and 820' E from NW Cor. Sec 23, T3N R 28 EWM</b>
	<b>McKay</b>	<b>McKay Reservoir</b>	<b>NW ¼ SE ¼ Section 34, T2N, R32 E WM</b>
	<b>Sparks Reservoir</b>	<b>Sparks Reservoir</b>	<b>270' S &amp; 2070' E from the NW corner Section 34 T3N, R 28 E.W.M.</b>

**Part IV of IV – Water Right Information**

Please use a separate Part 4 for each water right being changed. See instructions at [http://www.wrd.state.or.us/OWRD/PUBS/docs/Hints\\_Forms\\_MS\\_Word.doc](http://www.wrd.state.or.us/OWRD/PUBS/docs/Hints_Forms_MS_Word.doc)

**1st of 10 Water Rights  
CERTIFICATE # 76051**

**Description of Water Delivery System**

System capacity: **6.0** cubic feet per second (cfs) **OR**  
**2692** gallons per minute (gpm)

Describe the current water delivery system or the system that was in place at some time within the last five years. Include information on the pumps, canals, pipelines and sprinklers used to divert, convey and apply the water at the authorized place of use. **Please refer to application map for delivery system**

**Table 1. Location of Authorized and Proposed Point(s) of Diversion (POD) or Appropriation (POA)**  
(Note: If the POD/POA name is not specified on the certificate, assign it a name or number here.)

POD/POA Name or Number	Is this POD/POA Authorized on the Certificate or is it Proposed?	If POA, OWRD Well Log ID# (or Well ID Tag # L-___)	Twp		Rng		Sec	¼ ¼		Tax Lot, DLC or Gov't Lot	Measured Distances (from a recognized survey corner)
<b>WID</b>	<input checked="" type="checkbox"/> Authorized <input type="checkbox"/> Proposed		2	N	27	E	2	NE	SE		<b>N76°45'56"E, 2913.19 ft from W ¼ Cor. of Sec. 21, T3N, R29 EWM</b>
	<input type="checkbox"/> Authorized <input type="checkbox"/> Proposed										
	<input type="checkbox"/> Authorized <input type="checkbox"/> Proposed										
	<input type="checkbox"/> Authorized <input type="checkbox"/> Proposed										

**Check all type(s) of change(s) proposed below (change “CODES” are provided in parentheses):**

- |  |   |
|--|---|
| <input checked="" type="checkbox"/> Place of Use (POU)                 | <input type="checkbox"/> Supplemental Use to Primary Use (S to P) |
| <input type="checkbox"/> Character of Use (USE)                        | <input type="checkbox"/> Point of Appropriation/Well (POA)        |
| <input type="checkbox"/> Point of Diversion (POD)                      | <input type="checkbox"/> Additional Point of Appropriation (APOA) |
| <input type="checkbox"/> Additional Point of Diversion (APOD)          | <input type="checkbox"/> Substitution (SUB)                       |
| <input type="checkbox"/> Surface Water POD to Ground Water POA (SW/GW) | <input type="checkbox"/> Government Action POD (GOV)              |

**Will all of the proposed changes affect the entire water right?**

- Yes Complete only the Proposed (“to” lands) section of Table 2 on the next page. Use the “CODES” listed above to describe the proposed changes.
- No Complete all of Table 2 to describe the portion of the water right to be changed.

Please use additional pages of Table 2 as needed

**Table 2. Description of Changes to Water Right Certificate # 76051 1st of 10 Water Rights**

List only the part of the right that will be changed. For the acreage in each ¼ ¼, list the change proposed. If more than one change, specify the acreage associated with each change. If more than one POD/POA, specify the acreage associated with each POD/POA.

Authorized ("from" lands) as they appear BEFORE THE CHANGES											Proposed Changes (see "CODES" from previous page)	Proposed ("to" lands) AFTER THE CHANGES														
Twp	Rng	Sec	¼	¼	Tax Lot	Circle #	Acres	Type of USE listed on Certificate	POD(s) or POA(s) (name or number from Table 1)	Priority Date		Twp	Rng	Sec	¼	¼	Tax Lot	Circle #	Acres	New Type of USE	POD(s) / POA(s) to be used (from Table 1)	Priority Date				
3	N	28	E	33	NE	NW	8105	16	31.3	Irrigation	WID	6/27/1958	POU	2	N	28	E	4	NE	SE	800	29	33.5	Irrigation	WID	6/27/1958
3	N	28	E	33	NW	NW	8105	16	31.3	Irrigation	WID	6/27/1958	POU	2	N	28	E	4	NW	SE	800	29	33.0	Irrigation	WID	6/27/1958
3	N	28	E	33	SW	NW	8105	16	29.8	Irrigation	WID	6/27/1958	POU	2	N	28	E	4	SW	SE	800	29	28.5	Irrigation	WID	6/27/1958
3	N	28	E	33	SE	NW	8105	16	31.3	Irrigation	WID	6/27/1958	POU	2	N	28	E	4	SE	SE	800	29	28.7	Irrigation	WID	6/27/1958
									123.7														123.7			
3	N	28	E	28	NE	SE	7500	14	27.2	Irrigation	WID	6/27/1958	POU	3	N	28	E	29	NE	SW	8105	19	28.3	Irrigation	WID	6/27/1958
3	N	28	E	28	NW	SE	7500	14	28.0	Irrigation	WID	6/27/1958	POU	3	N	28	E	29	NW	SW	8105	19	25.8	Irrigation	WID	6/27/1958
3	N	28	E	28	SW	SE	7500	14	30.4	Irrigation	WID	6/27/1958	POU	3	N	28	E	29	SW	SW	8105	19	31.3	Irrigation	WID	6/27/1958
3	N	28	E	28	SE	SE	7500	14	30.9	Irrigation	WID	6/27/1958	POU	3	N	28	E	29	SE	SW	8105	19	31.1	Irrigation	WID	6/27/1958
									116.5														116.5			
TOTAL ACRES									240.2	TOTAL ACRES											240.2					

Additional remarks:

Authorized ("from" lands) as they appear BEFORE THE CHANGES											Proposed Changes (see "CODES" from previous page)	Proposed ("to" lands) AFTER THE CHANGES																		
Twp	Rng		Sec	¼ ¼		Tax Lot	Circle #	Acres	Type of USE listed on Certificate	POD(s) or POA(s) (name or number from Table 1)		Priority Date	Twp	Rng		Sec	¼ ¼		Tax Lot	Circle #	Acres	New Type of USE	POD(s) / POA(s) to be used (from Table 1)	Priority Date						
3	N	28	E	29	NE	SW	8105	19	28.3	Irrigation	WID	6/27/1958	POU	3	N	28	E	28	NE	SE	7500	14	27.2	Irrigation	WID	6/27/1958				
3	N	28	E	29	NW	SW	8105	19	25.8	Irrigation	WID	6/27/1958	POU	3	N	28	E	28	NW	SE	7500	14	28.0	Irrigation	WID	6/27/1958				
3	N	28	E	29	SW	SW	8105	19	31.3	Irrigation	WID	6/27/1958	POU	3	N	28	E	28	SW	SE	7500	14	30.4	Irrigation	WID	6/27/1958				
3	N	28	E	29	SE	SW	8105	19	31.1	Irrigation	WID	6/27/1958	POU	3	N	28	E	28	SE	SE	7500	14	30.9	Irrigation	WID	6/27/1958				
									116.5														116.5							
TOTAL ACRES									116.5												TOTAL ACRES									116.5


Authorized ("from" lands) as they appear BEFORE THE CHANGES													Proposed Changes (see "CODES" from previous page)	Proposed ("to" lands) AFTER THE CHANGES																		
Twp	Rng			Sec			¼	¼	Tax Lot	Circle #	Acres	Type of USE listed on Certificate		POD(s) or POA(s) (name or number from Table 1)	Priority Date	Twp	Rng			Sec			¼	¼	Tax Lot	Circle #	Acres	New Type of USE	POD(s) / POA(s) to be used (from Table 1)	Priority Date		
3	N	28	E	28	NE	SW	7500	13	30.5	Irrigation	WID	6/27/1958	POU	3	N	28	E	27	NE	NW	7403	8	28.4	Irrigation	WID	6/27/1958						
3	N	28	E	28	NW	SW	7500	13	30.2	Irrigation	WID	6/27/1958	POU	3	N	28	E	27	NW	NW	7403	8	30.4	Irrigation	WID	6/27/1958						
3	N	28	E	28	SW	SW	7500	13	34.3	Irrigation	WID	6/27/1958	POU	3	N	28	E	27	SW	NW	7403	8	30.4	Irrigation	WID	6/27/1958						
3	N	28	E	28	SE	SW	7500	13	34.4	Irrigation	WID	6/27/1958	POU	3	N	28	E	27	SE	NW	7403	8	31.2	Irrigation	WID	6/27/1958						
													POU	3	N	28	E	27	NE	SE	7400	10	9.0	Irrigation	WID	6/27/1958						
									129.4																129.4							
TOTAL ACRES									486.1														TOTAL ACRES									486.1

**1st of 10 Water Rights Certificate # 76051**

**For Place of Use or Character of Use Changes**

Are there other water right certificates, water use permits or ground water registrations associated with the “from” or the “to” lands?  Yes  No

If YES, list the certificate, water use permit, or ground water registration numbers: [Cert 75124, 83083, 75555, 79439 & Permit S-54582.](#)



Pursuant to ORS 540.510, any “layered” water use such as an irrigation right that is supplemental to a primary right proposed for transfer must be included in the transfer or be cancelled. Any change to a ground water registration must be filed separately in a ground water registration modification application.

**For Substitution** (ground water supplemental irrigation will be substituted for surface water primary irrigation) N/A

Ground water supplemental Permit or Certificate # N/A;  
Surface water primary Certificate # N/A.

**For a change from Supplemental Irrigation Use to Primary Irrigation Use**

Identify the primary certificate to be cancelled. Certificate # N/A

**For a change in point(s) of appropriation (well(s)) or additional point(s) of appropriation:**

Well log(s) are attached for each authorized and proposed well(s) that are clearly labeled and associated with the corresponding well(s) in Table 1 above and on the accompanying application map. (**Tip:** You may search for well logs on the Department’s web page at: [http://apps.wrd.state.or.us/apps/gw/well\\_log/Default.aspx](http://apps.wrd.state.or.us/apps/gw/well_log/Default.aspx) N/A)

**OR**

Describe the construction of the authorized and proposed well(s) in Table 3 for any wells that do not have a well log. N/A

**Table 3. Construction of Point(s) of Appropriation**

Any well(s) in this listing must be clearly tied to corresponding well(s) described in Table 1 and shown on the accompanying application map. Failure to provide adequate information is likely to delay the processing of your transfer application. For proposed wells, we recommend that you consult a licensed well driller, geologist, or certified water right examiner for the proper information needed to complete the table.

Proposed or Authorized POA Name or Number	Is well already built? (Yes or No)	If an existing well, OWRD Well ID Tag No. L-___	Total well depth	Casing Diameter	Casing Intervals (feet)	Seal depth(s) (intervals)	Perforated or screened intervals (in feet)	Static water level of completed well (in feet)	Source aquifer (sand, gravel, basalt, etc.)	Well - specific rate (cfs or gpm). <u>If less than full rate of water right</u>
<u>N/A</u>										

**Part IV of IV – Water Right Information**

Please use a separate Part 4 for each water right being changed. See instructions at [http://www.wrd.state.or.us/OWRD/PUBS/docs/Hints\\_Forms\\_MS\\_Word.doc](http://www.wrd.state.or.us/OWRD/PUBS/docs/Hints_Forms_MS_Word.doc)

**2<sup>nd</sup> of 10 Water Rights  
CERTIFICATE # 83083**

**Description of Water Delivery System**

System capacity: 4.0 cubic feet per second (cfs) **OR**  
1795 gallons per minute (gpm)

Describe the current water delivery system or the system that was in place at some time within the last five years. Include information on the pumps, canals, pipelines and sprinklers used to divert, convey and apply the water at the authorized place of use. Please refer to application map for delivery system

**Table 1. Location of Authorized and Proposed Point(s) of Diversion (POD) or Appropriation (POA)**  
(Note: If the POD/POA name is not specified on the certificate, assign it a name or number here.)

POD/POA Name or Number	Is this POD/POA Authorized on the Certificate or is it Proposed?	If POA, OWRD Well Log ID# (or Well ID Tag # L-___)	Twp		Rng		Sec	¼ ¼		Tax Lot, DLC or Gov't Lot	Measured Distances (from a recognized survey corner)
<b>WID</b>	<input checked="" type="checkbox"/> Authorized <input type="checkbox"/> Proposed		2	N	27	E	2	NE	SE		<b>N76°45'56"E, 2913.19 ft from W ¼ Cor. of Sec. 21, T3N, R29E, WM</b>

**Check all type(s) of change(s) proposed below (change “CODES” are provided in parentheses):**

- |  |   |
|--|---|
| <input checked="" type="checkbox"/> Place of Use (POU)                 | <input type="checkbox"/> Supplemental Use to Primary Use (S to P) |
| <input type="checkbox"/> Character of Use (USE)                        | <input type="checkbox"/> Point of Appropriation/Well (POA)        |
| <input type="checkbox"/> Point of Diversion (POD)                      | <input type="checkbox"/> Additional Point of Appropriation (APOA) |
| <input type="checkbox"/> Additional Point of Diversion (APOD)          | <input type="checkbox"/> Substitution (SUB)                       |
| <input type="checkbox"/> Surface Water POD to Ground Water POA (SW/GW) | <input type="checkbox"/> Government Action POD (GOV)              |

**Will all of the proposed changes affect the entire water right?**

- Yes Complete only the Proposed (“to” lands) section of Table 2 on the next page. Use the “CODES” listed above to describe the proposed changes.
- No Complete all of Table 2 to describe the portion of the water right to be changed.



**Table 2. Description of Changes to Water Right Certificate # 83083 2nd of 10 Water Rights**

List only the part of the right that will be changed. For the acreage in each ¼ ¼, list the change proposed. If more than one change, specify the acreage associated with each change. If more than one POD/POA, specify the acreage associated with each POD/POA.

Authorized ("from" lands) as they appear BEFORE THE CHANGES											Proposed Changes (see "CODES" from previous page)	Proposed ("to" lands) AFTER THE CHANGES														
Twp	Rng	Sec	¼ ¼		Tax Lot	Circle #	Acres	Type of USE listed on Certificate	POD(s) or POA(s) (name or number from Table 1)	Priority Date		Twp	Rng	Sec	¼ ¼		Tax Lot	Circle #	Acres	New Type of USE	POD(s)/POA(s) to be used (from Table 1)	Priority Date				
2	N	28	E	4	NE	SE	800	29	33.5	Irrigation	WID	08/10/1981	POU	3	N	28	E	33	NE	NW	8105	16	31.3	Irrigation	WID	08/10/1981
2	N	28	E	4	NW	SE	800	29	33.0	Irrigation	WID	08/10/1981	POU	3	N	28	E	33	NW	NW	8105	16	31.3	Irrigation	WID	08/10/1981
2	N	28	E	4	SW	SE	800	29	28.5	Irrigation	WID	08/10/1981	POU	3	N	28	E	33	SW	NW	8105	16	29.8	Irrigation	WID	08/10/1981
2	N	28	E	4	SE	SE	800	29	28.7	Irrigation	WID	08/10/1981	POU	3	N	28	E	33	SE	NW	8105	16	31.3	Irrigation	WID	08/10/1981
									123.7																	
TOTAL ACRES									123.7	TOTAL ACRES											123.7					

Authorized ("from" lands) as they appear BEFORE THE CHANGES													Proposed Changes (see "CODES" from previous page)	Proposed ("to" lands) AFTER THE CHANGES												
Twp	Rng		Sec	¼ ¼		Tax Lot	Circle #	Acres	Type of USE listed on Certificate	POD(s) or POA(s) (name or number from Table 1)	Priority Date	Twp		Rng		Sec	¼ ¼		Tax Lot	Circle #	Acres	New Type of USE	POD(s)/POA(s) to be used (from Table 1)	Priority Date		
3	N	28	E	33	NE	SW	8103	25	29.2	Supp. Irr.	WID	08/10/1981	POU	2	N	28	E	4	NE	NW	800	26	34.2	Supp. Irr.	WID	08/10/1981
3	N	28	E	33	NW	SW	8103	25	30.9	Supp. Irr.	WID	08/10/1981	POU	2	N	28	E	4	NW	NW	800	26	34.3	Supp. Irr.	WID	08/10/1981
3	N	28	E	33	SW	SW	8103	25	31.8	Supp. Irr.	WID	08/10/1981	POU	2	N	28	E	4	SW	NW	800	26	28.1	Supp. Irr.	WID	08/10/1981
3	N	28	E	33	SE	SW	8103	25	29.6	Supp. Irr.	WID	08/10/1981	POU	2	N	28	E	4	SE	NW	800	26	28.1	Supp. Irr.	WID	08/10/1981
3	N	28	E	33	NE	SE	8103	24	3.2	Supp. Irr.	WID	08/10/1981	POU													
									124.7																	
3	N	28	E	33	NE	NW	8105	16	31.3	Supp Irr	WID	08/10/1981	POU	2	N	28	E	4	NE	SE	800	29	33.5	Supp Irr	WID	08/10/1981
3	N	28	E	33	NW	NW	8105	16	31.3	Supp Irr	WID	08/10/1981	POU	2	N	28	E	4	NW	SE	800	29	33.0	Supp Irr	WID	08/10/1981
3	N	28	E	33	SW	NW	8105	16	29.8	Supp Irr	WID	08/10/1981	POU	2	N	28	E	4	SW	SE	800	29	28.5	Supp Irr	WID	08/10/1981
3	N	28	E	33	SE	NW	8105	16	31.3	Supp Irr	WID	08/10/1981	POU	2	N	28	E	4	SE	SE	800	29	28.7	Supp Irr	WID	08/10/1981
									123.7																	
2	N	28	E	4	NE	NW	800	26	34.2	Irrigation	WID	08/10/1981	POU	3	N	28	E	33	NE	SW	8103	25	29.2	Irrigation	WID	08/10/1981
2	N	28	E	4	NW	NW	800	26	34.3	Irrigation	WID	08/10/1981	POU	3	N	28	E	33	NW	SW	8103	25	30.9	Irrigation	WID	08/10/1981
2	N	28	E	4	SW	NW	800	26	28.1	Irrigation	WID	08/10/1981	POU	3	N	28	E	33	SW	SW	8103	25	31.8	Irrigation	WID	08/10/1981
2	N	28	E	4	SE	NW	800	26	28.1	Irrigation	WID	08/10/1981	POU	3	N	28	E	33	SE	SW	8103	25	29.6	Irrigation	WID	08/10/1981
														3	N	28	E	33	NE	SE	8103	24	3.2	Irrigation	WID	08/10/1981
									124.7																	
								Total	373.1													Total	373.1			




**2nd of 10 Water Rights Certificate # 83083**

**For Place of Use or Character of Use Changes**

Are there other water right certificates, water use permits or ground water registrations associated with the “from” or the “to” lands?  Yes  No

If YES, list the certificate, water use permit, or ground water registration numbers: **Certs. 76051, 75124, 76050, 75555, & Permit S-54582.**



Pursuant to ORS 540.510, any “layered” water use such as an irrigation right that is supplemental to a primary right proposed for transfer must be included in the transfer or be cancelled. Any change to a ground water registration must be filed separately in a ground water registration modification application.

**For Substitution** (ground water supplemental irrigation will be substituted for surface water primary irrigation) **N/A**

Ground water supplemental Permit or Certificate # N/A;  
Surface water primary Certificate # N/A.

**For a change from Supplemental Irrigation Use to Primary Irrigation Use**

Identify the primary certificate to be cancelled. Certificate # N/A

**For a change in point(s) of appropriation (well(s)) or additional point(s) of appropriation:**

Well log(s) are attached for each authorized and proposed well(s) that are clearly labeled and associated with the corresponding well(s) in Table 1 above and on the accompanying application map. (**Tip:** You may search for well logs on the Department’s web page at: [http://apps.wrd.state.or.us/apps/gw/well\\_log/Default.aspx](http://apps.wrd.state.or.us/apps/gw/well_log/Default.aspx) **N/A**)

**OR**

Describe the construction of the authorized and proposed well(s) in Table 3 for any wells that do not have a well log. **N/A**

**Table 3. Construction of Point(s) of Appropriation**

Any well(s) in this listing must be clearly tied to corresponding well(s) described in Table 1 and shown on the accompanying application map. Failure to provide adequate information is likely to delay the processing of your transfer application. For proposed wells, we recommend that you consult a licensed well driller, geologist, or certified water right examiner for the proper information needed to complete the table.

Proposed or Authorized POA Name or Number	Is well already built? (Yes or No)	If an existing well, OWRD Well ID Tag No. L-___	Total well depth	Casing Diameter	Casing Intervals (feet)	Seal depth(s) (intervals)	Perforated or screened intervals (in feet)	Static water level of completed well (in feet)	Source aquifer (sand, gravel, basalt, etc.)	Well - specific rate (cfs or gpm). <u>If less than full rate of water right</u>
N/A										

**Part IV of IV – Water Right Information**

Please use a separate Part 4 for each water right being changed. See instructions at [http://www.wrd.state.or.us/OWRD/PUBS/docs/Hints\\_Forms\\_MS\\_Word.doc](http://www.wrd.state.or.us/OWRD/PUBS/docs/Hints_Forms_MS_Word.doc)

**3<sup>rd</sup> of 10 Water Rights**  
**CERTIFICATE # 75124**

**Description of Water Delivery System**

System capacity: 3.34 cubic feet per second (cfs) **OR**  
1500 gallons per minute (gpm)

Describe the current water delivery system or the system that was in place at some time within the last five years. Include information on the pumps, canals, pipelines and sprinklers used to divert, convey and apply the water at the authorized place of use. Please refer to application map for delivery system

**Table 1. Location of Authorized and Proposed Point(s) of Diversion (POD) or Appropriation (POA)**

(Note: If the POD/POA name is not specified on the certificate, assign it a name or number here.)

POD/POA Name or Number	Is this POD/POA Authorized on the Certificate or is it Proposed?	If POA, OWRD Well Log ID# (or Well ID Tag # L-___)	Twp		Rng		Sec	¼ ¼		Tax Lot, DLC or Gov't Lot	Measured Distances (from a recognized survey corner)
<b>Well #2</b>	<input checked="" type="checkbox"/> Authorized <input type="checkbox"/> Proposed	<b>UMAT 1216</b>	<b>3</b>	<b>N</b>	<b>28</b>	<b>E</b>	<b>26</b>	<b>N</b>	<b>1/4</b>		<b>930' S from N¼ Cor. Sec 26, 3N, R28E, WM</b>
	<input type="checkbox"/> Authorized <input type="checkbox"/> Proposed										
	<input type="checkbox"/> Authorized <input type="checkbox"/> Proposed										
	<input type="checkbox"/> Authorized <input type="checkbox"/> Proposed										

**Check all type(s) of change(s) proposed below (change “CODES” are provided in parentheses):**

- |  |   |
|--|---|
| <input checked="" type="checkbox"/> Place of Use (POU)                 | <input type="checkbox"/> Supplemental Use to Primary Use (S to P) |
| <input type="checkbox"/> Character of Use (USE)                        | <input type="checkbox"/> Point of Appropriation/Well (POA)        |
| <input type="checkbox"/> Point of Diversion (POD)                      | <input type="checkbox"/> Additional Point of Appropriation (APOA) |
| <input type="checkbox"/> Additional Point of Diversion (APOD)          | <input type="checkbox"/> Substitution (SUB)                       |
| <input type="checkbox"/> Surface Water POD to Ground Water POA (SW/GW) | <input type="checkbox"/> Government Action POD (GOV)              |

**Will all of the proposed changes affect the entire water right?**

- Yes Complete only the Proposed (“to” lands) section of Table 2 on the next page. Use the “CODES” listed above to describe the proposed changes.
- No Complete all of Table 2 to describe the portion of the water right to be changed.

Please use additional pages of Table 2 as needed

**Table 2. Description of Changes to Water Right Certificate # 75124 3<sup>rd</sup> of 10 Water Rights**

List only the part of the right that will be changed. For the acreage in each ¼ ¼, list the change proposed. If more than one change, specify the acreage associated with each change. If more than one POD/POA, specify the acreage associated with each POD/POA.


Authorized (“from” lands) as they appear BEFORE THE CHANGES											Proposed Changes (see “CODES” from previous page)	Proposed (“to” lands) AFTER THE CHANGES														
Twp	Rng		Sec		¼ ¼		Tax Lot	Circle #	Acres	Type of USE listed on Certificate		POD(s) or POA(s) (name or number from Table 1)	Priority Date	Twp	Rng		Sec		¼ ¼		Tax Lot	Circle #	Acres	New Type of USE	POD(s)/POA(s) to be used (from Table 1)	Priority Date
3	N	28	E	33	NE	NW	8105	16	31.3	Sup Irr	Well #2	07/19/1976	POU	2	N	28	E	4	NE	SE	800	29	33.5	Sup Irr	Well #2	07/19/1976
3	N	28	E	33	NW	NW	8105	16	31.3	Sup Irr	Well #2	07/19/1976	POU	2	N	28	E	4	NW	SE	800	29	33.0	Sup Irr	Well #2	07/19/1976
3	N	28	E	33	SW	NW	8105	16	29.8	Sup Irr	Well #2	07/19/1976	POU	2	N	28	E	4	SW	SE	800	29	28.5	Sup Irr	Well #2	07/19/1976
3	N	28	E	33	SE	NW	8105	16	31.3	Sup Irr	Well #2	07/19/1976	POU	2	N	28	E	4	SE	SE	800	29	28.7	Sup Irr	Well #2	07/19/1976
									123.7																	
TOTAL ACRES									123.7	TOTAL ACRES											123.7					

**3<sup>rd</sup> of 10 Primary Water Rights Certificate # 75124**

**For Place of Use or Character of Use Changes**

Are there other water right certificates, water use permits or ground water registrations associated with the “from” or the “to” lands?  Yes  No

If YES, list the certificate, water use permit, or ground water registration numbers: **Certs 76051, 83083, 79439 & Permit S-54582.**



Pursuant to ORS 540.510, any “layered” water use such as an irrigation right that is supplemental to a primary right proposed for transfer must be included in the transfer or be cancelled. Any change to a ground water registration must be filed separately in a ground water registration modification application.

**For Substitution** (ground water supplemental irrigation will be substituted for surface water primary irrigation) **N/A**

Ground water supplemental Permit or Certificate # N/A;  
Surface water primary Certificate # N/A.

**For a change from Supplemental Irrigation Use to Primary Irrigation Use**

Identify the primary certificate to be cancelled. Certificate # N/A

**For a change in point(s) of appropriation (well(s)) or additional point(s) of appropriation:**

Well log(s) are attached for each authorized and proposed well(s) that are clearly labeled and associated with the corresponding well(s) in Table 1 above and on the accompanying application map. (**Tip:** You may search for well logs on the Department’s web page at: [http://apps.wrd.state.or.us/apps/gw/well\\_log/Default.aspx](http://apps.wrd.state.or.us/apps/gw/well_log/Default.aspx) **N/A**)

**OR**

Describe the construction of the authorized and proposed well(s) in Table 3 for any wells that do not have a well log. **N/A**

**Table 3. Construction of Point(s) of Appropriation**

Any well(s) in this listing must be clearly tied to corresponding well(s) described in Table 1 and shown on the accompanying application map. Failure to provide adequate information is likely to delay the processing of your transfer application. For proposed wells, we recommend that you consult a licensed well driller, geologist, or certified water right examiner for the proper information needed to complete the table.

Proposed or Authorized POA Name or Number	Is well already built? (Yes or No)	If an existing well, OWRD Well ID Tag No. L-___	Total well depth	Casing Diameter	Casing Intervals (feet)	Seal depth(s) (intervals)	Perforated or screened intervals (in feet)	Static water level of completed well (in feet)	Source aquifer (sand, gravel, basalt, etc.)	Well - specific rate (cfs or gpm). <u>If less than full rate of water right</u>
N/A										

Please use a separate Part 4 for each water right being changed. See instructions at [http://www.wrd.state.or.us/OWRD/PUBS/docs/Hints\\_Forms\\_MS\\_Word.doc](http://www.wrd.state.or.us/OWRD/PUBS/docs/Hints_Forms_MS_Word.doc)

**4<sup>th</sup> of 10 Water Rights  
CERTIFICATE # 76050**

**Description of Water Delivery System**

System capacity: **4.0** cubic feet per second (cfs) **OR**  
**1795** gallons per minute (gpm)

Describe the current water delivery system or the system that was in place at some time within the last five years. Include information on the pumps, canals, pipelines and sprinklers used to divert, convey and apply the water at the authorized place of use. **Please refer to application map for delivery system**

**Table 1. Location of Authorized and Proposed Point(s) of Diversion (POD) or Appropriation (POA)**

(Note: If the POD/POA name is not specified on the certificate, assign it a name or number here.)

POD/POA Name or Number	Is this POD/POA Authorized on the Certificate or is it Proposed?	If POA, OWRD Well Log ID# (or Well ID Tag # L-___)	Twp		Rng		Sec	¼ ¼		Tax Lot, DLC or Gov't Lot	Measured Distances (from a recognized survey corner)
<b>WID</b>	<input checked="" type="checkbox"/> Authorized <input type="checkbox"/> Proposed		<b>3</b>	<b>N</b>	<b>29</b>	<b>E</b>	<b>2</b>	<b>SW</b>	<b>NE</b>		<b>N76°45'56"E, 2913.19 ft from W ¼ Cor. of Sec. 21, T3N, R29E, WM</b>

**Check all type(s) of change(s) proposed below (change “CODES” are provided in parentheses):**

- |  |   |
|--|---|
| <input checked="" type="checkbox"/> Place of Use (POU)                 | <input type="checkbox"/> Supplemental Use to Primary Use (S to P) |
| <input type="checkbox"/> Character of Use (USE)                        | <input type="checkbox"/> Point of Appropriation/Well (POA)        |
| <input type="checkbox"/> Point of Diversion (POD)                      | <input type="checkbox"/> Additional Point of Appropriation (APOA) |
| <input type="checkbox"/> Additional Point of Diversion (APOD)          | <input type="checkbox"/> Substitution (SUB)                       |
| <input type="checkbox"/> Surface Water POD to Ground Water POA (SW/GW) | <input type="checkbox"/> Government Action POD (GOV)              |

**Will all of the proposed changes affect the entire water right?**

- Yes Complete only the Proposed (“to” lands) section of Table 2 on the next page. Use the “CODES” listed above to describe the proposed changes.
- No Complete all of Table 2 to describe the portion of the water right to be changed.



Please use additional pages of Table 2 as needed

**Table 2. Description of Changes to Water Right Certificate # 76050 4<sup>th</sup> of 10 Water Rights**

**List only the part of the right that will be changed. For the acreage in each ¼ ¼, list the change proposed. If more than one change, specify the acreage associated with each change. If more than one POD/POA, specify the acreage associated with each POD/POA.**

Authorized (“from” lands) as they appear BEFORE THE CHANGES													Proposed Changes (see “CODES” from previous page)	Proposed (“to” lands) AFTER THE CHANGES												
Twp	Rng	Sec	¼ ¼		Tax Lot	Circle #	Acres	Type of USE listed on Certificate	POD(s) or POA(s) (name or number from Table 1)	Priority Date	Twp	Rng		Sec	¼ ¼		Tax Lot	Circle #	Acres	New Type of USE	POD(s)/POA(s) to be used (from Table 1)	Priority Date				
3	N	28	E	26	SW	NW	7300	3	4	Irrigation	WID	04/22/1955	POU	3	N	28	E	26	SW	NE	7300	3	0.9	Irrigation	WID	04/22/1955
3	N	28	E	26	SE	NW	7300	3	4	Irrigation	WID	04/22/1955	POU	3	N	28	E	26	NE	NW	7300	3	1.5	Irrigation	WID	04/22/1955
									8.0					3	N	28	E	26	NW	NW	7300	3	1.7	Irrigation	WID	04/22/1955
														3	N	28	E	26	SW	NW	7300	3	1.1	Irrigation	WID	04/22/1955
														3	N	28	E	26	SE	NW	7300	3	1.5	Irrigation	WID	04/22/1955
														3	N	28	E	27	SE	NE	7404	3	1.3	Irrigation	WID	04/22/1955
																							8.0			
TOTAL ACRES									8.0	TOTAL ACRES										8.0						


Authorized ("from" lands) as they appear BEFORE THE CHANGES											Proposed Changes (see "CODES" from previous page)	Proposed ("to" lands) AFTER THE CHANGES														
Twp	Rng		Sec	¼ ¼		Tax Lot	Circle #	Acres	Type of USE listed on Certificate	POD(s) or POA(s) (name or number from Table 1)		Priority Date	Twp	Rng		Sec	¼ ¼		Tax Lot	Circle #	Acres	New Type of USE	POD(s)/POA(s) to be used (from Table 1)	Priority Date		
3	N	28	E	27	NE	NW	7403	8	28.4	Irrigation	WID	04/22/1955	POU	3	N	28	E	28	NE	SW	7500	13	30.5	Irrigation	WID	04/22/1955
3	N	28	E	27	NW	NW	7403	8	30.4	Irrigation	WID	04/22/1955	POU	3	N	28	E	28	NW	SW	7500	13	30.2	Irrigation	WID	04/22/1955
3	N	28	E	27	SW	NW	7403	8	30.4	Irrigation	WID	04/22/1955	POU	3	N	28	E	28	SW	SW	7500	13	34.3	Irrigation	WID	04/22/1955
3	N	28	E	27	SE	NW	7403	8	31.2	Irrigation	WID	04/22/1955	POU	3	N	28	E	28	SE	SW	7500	13	34.4	Irrigation	WID	04/22/1955
3	N	28	E	27	NE	SE	7400	10	9.0	Irrigation	WID	04/22/1955														
									129.4																	
TOTAL ACRES								137.4	TOTAL ACRES											137.4						

**4<sup>th</sup> of 10 Primary Water Rights Certificate # 76050**

**For Place of Use or Character of Use Changes**

Are there other water right certificates, water use permits or ground water registrations associated with the “from” or the “to” lands?  Yes  No

If YES, list the certificate, water use permit, or ground water registration numbers **Cert 79439, 83083, 75121, & Permit S-54582.**



Pursuant to ORS 540.510, any “layered” water use such as an irrigation right that is supplemental to a primary right proposed for transfer must be included in the transfer or be cancelled. Any change to a ground water registration must be filed separately in a ground water registration modification application.

**For Substitution** (ground water supplemental irrigation will be substituted for surface water primary irrigation) **N/A**

Ground water supplemental Permit or Certificate # N/A;  
Surface water primary Certificate # N/A.

**For a change from Supplemental Irrigation Use to Primary Irrigation Use**

Identify the primary certificate to be cancelled. Certificate # N/A

**For a change in point(s) of appropriation (well(s)) or additional point(s) of appropriation:**

Well log(s) are attached for each authorized and proposed well(s) that are clearly labeled and associated with the corresponding well(s) in Table 1 above and on the accompanying application map. (**Tip:** You may search for well logs on the Department’s web page at: [http://apps.wrd.state.or.us/apps/gw/well\\_log/Default.aspx](http://apps.wrd.state.or.us/apps/gw/well_log/Default.aspx) **N/A**)

**OR**

Describe the construction of the authorized and proposed well(s) in Table 3 for any wells that do not have a well log. **N/A**

**Table 3. Construction of Point(s) of Appropriation**

Any well(s) in this listing must be clearly tied to corresponding well(s) described in Table 1 and shown on the accompanying application map. Failure to provide adequate information is likely to delay the processing of your transfer application. For proposed wells, we recommend that you consult a licensed well driller, geologist, or certified water right examiner for the proper information needed to complete the table.

Proposed or Authorized POA Name or Number	Is well already built? (Yes or No)	If an existing well, OWRD Well ID Tag No. L-___	Total well depth	Casing Diameter	Casing Intervals (feet)	Seal depth(s) (intervals)	Perforated or screened intervals (in feet)	Static water level of completed well (in feet)	Source aquifer (sand, gravel, basalt, etc.)	Well - specific rate (cfs or gpm). <u>If less than full rate of water right</u>
<b>Attached</b>										

**Part IV of IV – Water Right Information**

Please use a separate Part 4 for each water right being changed. See instructions at [http://www.wrd.state.or.us/OWRD/PUBS/docs/Hints\\_Forms\\_MS\\_Word.doc](http://www.wrd.state.or.us/OWRD/PUBS/docs/Hints_Forms_MS_Word.doc)

**5<sup>th</sup> of 10 Water Rights  
CERTIFICATE # 79439**

**Description of Water Delivery System**

System capacity: 4.5 cubic feet per second (cfs) **OR**  
2019.6 gallons per minute (gpm)

Describe the current water delivery system or the system that was in place at some time within the last five years. Include information on the pumps, canals, pipelines and sprinklers used to divert, convey and apply the water at the authorized place of use. Please refer to application map for delivery system

**Table 1. Location of Authorized and Proposed Point(s) of Diversion (POD) or Appropriation (POA)**

(Note: If the POD/POA name is not specified on the certificate, assign it a name or number here.)

POD/POA Name or Number	Is this POD/POA Authorized on the Certificate or is it Proposed?	If POA, OWRD Well Log ID# (or Well ID Tag # L-___)	Twp		Rng		Sec	¼ ¼		Tax Lot, DLC or Gov't Lot	Measured Distances (from a recognized survey corner)
<b>McKay</b>	<input checked="" type="checkbox"/> Authorized <input type="checkbox"/> Proposed		<b>2</b>	<b>N</b>	<b>32</b>	<b>E</b>	<b>34</b>	<b>NW</b>	<b>SE</b>		<b>NW ¼ SE ¼ Section 34, T2N, R32E, WM</b>
	<input type="checkbox"/> Authorized <input type="checkbox"/> Proposed										
	<input type="checkbox"/> Authorized <input type="checkbox"/> Proposed										
	<input type="checkbox"/> Authorized <input type="checkbox"/> Proposed										

**Check all type(s) of change(s) proposed below (change “CODES” are provided in parentheses):**

- |  |   |
|--|---|
| <input checked="" type="checkbox"/> Place of Use (POU)                 | <input type="checkbox"/> Supplemental Use to Primary Use (S to P) |
| <input type="checkbox"/> Character of Use (USE)                        | <input type="checkbox"/> Point of Appropriation/Well (POA)        |
| <input type="checkbox"/> Point of Diversion (POD)                      | <input type="checkbox"/> Additional Point of Appropriation (APOA) |
| <input type="checkbox"/> Additional Point of Diversion (APOD)          | <input type="checkbox"/> Substitution (SUB)                       |
| <input type="checkbox"/> Surface Water POD to Ground Water POA (SW/GW) | <input type="checkbox"/> Government Action POD (GOV)              |

**Will all of the proposed changes affect the entire water right?**

- Yes Complete only the Proposed (“to” lands) section of Table 2 on the next page. Use the “CODES” listed above to describe the proposed changes.
- No Complete all of Table 2 to describe the portion of the water right to be changed.

**Table 2. Description of Changes to Water Right Certificate # 79439 5<sup>th</sup> of 10 Water Rights**

List only the part of the right that will be changed. For the acreage in each ¼ ¼, list the change proposed. If more than one change, specify the acreage associated with each change. If more than one POD/POA, specify the acreage associated with each POD/POA.:

Authorized ("from" lands) as they appear BEFORE THE CHANGES													Proposed Changes (see "CODES" from previous page)	Proposed ("to" lands) AFTER THE CHANGES												
Twp	Rng	Sec	¼	¼	Tax Lot	Circle #	Acres	Type of USE listed on Certificate	POD(s) or POA(s) (name or number from Table 1)	Priority Date	Twp	Rng		Sec	¼	¼	Tax Lot	Circle #	Acres	New Type of USE	POD(s)/POA(s) to be used (from Table 1)	Priority Date				
3	N	28	E	26	SW	NW	7300	3	4	Supp Irr	McKay	07/01/1924	POU	3	N	28	E	26	SW	NE	7300	3	0.9	Supp Irr	McKay	07/01/1924
3	N	28	E	26	SE	NW	7300	3	4	Supp Irr	McKay	07/01/1924	POU	3	N	28	E	26	NE	NW	7300	3	1.5	Supp Irr	McKay	07/01/1924
									8.0					3	N	28	E	26	NW	NW	7300	3	1.7	Supp Irr	McKay	07/01/1924
														3	N	28	E	26	SW	NW	7300	3	1.1	Supp Irr	McKay	07/01/1924
														3	N	28	E	26	SE	NW	7300	3	1.5	Supp Irr	McKay	07/01/1924
														3	N	28	E	27	SE	NE	7404	3	1.3	Supp Irr	McKay	07/01/1924
																							8.0			
3	N	28	E	28	NE	SE	7500	14	27.2	Supp. Irr.	McKay	07/01/1924	POU	3	N	28	E	29	NE	SW	8105	19	28.3	Supp. Irr.	McKay	07/01/1924
3	N	28	E	28	NW	SE	7500	14	28.0	Supp. Irr.	McKay	07/01/1924	POU	3	N	28	E	29	NW	SW	8105	19	25.8	Supp. Irr.	McKay	07/01/1924
3	N	28	E	28	SW	SE	7500	14	30.4	Supp. Irr.	McKay	07/01/1924	POU	3	N	28	E	29	SW	SW	8105	19	31.3	Supp Irr	McKay	07/01/1924
3	N	28	E	28	SE	SE	7500	14	30.9	Supp. Irr.	McKay	07/01/1924	POU	3	N	28	E	29	SE	SW	8105	19	31.1	Supp Irr	McKay	07/01/1924
									116.5														116.5			
TOTAL ACRES									124.5	TOTAL ACRES											124.5					


Authorized ("from" lands) as they appear BEFORE THE CHANGES											Proposed Changes (see "CODES" from previous page)	Proposed ("to" lands) AFTER THE CHANGES														
Twp	Rng		Sec	¼ ¼		Tax Lot	Circle #	Acres	Type of USE listed on Certificate	POD(s) or POA(s) (name or number from Table 1)		Priority Date	Twp	Rng		Sec	¼ ¼		Tax Lot	Circle #	Acres	New Type of USE	POD(s)/POA(s) to be used (from Table 1)	Priority Date		
3	N	28	E	28	NE	SW	7500	13	30.5	Supp. Irrig.	WID	04/22/1955	POU	3	N	28	E	27	NE	NW	7403	8	28.4	Supp. Irrig.	WID	04/22/1955
3	N	28	E	28	NW	SW	7500	13	30.2	Supp. Irrig.	WID	04/22/1955	POU	3	N	28	E	27	NW	NW	7403	8	30.4	Supp. Irrig.	WID	04/22/1955
3	N	28	E	28	SW	SW	7500	13	34.3	Supp. Irrig.	WID	04/22/1955	POU	3	N	28	E	27	SW	NW	7403	8	30.4	Supp. Irrig.	WID	04/22/1955
3	N	28	E	28	SE	SW	7500	13	34.4	Supp. Irrig.	WID	04/22/1955	POU	3	N	28	E	27	SE	NW	7403	8	31.2	Supp. Irrig.	WID	04/22/1955
														3	N	28	E	27	NE	SE	7404	10	9.0	Supp. Irrig.	WID	04/22/1955
								129.4														129.4				
TOTAL ACRES									253.9	TOTAL ACRES											253.9					

**5<sup>th</sup> of 10 Water Rights Certificate #79439**

**For Place of Use or Character of Use Changes**

Are there other water right certificates, water use permits or ground water registrations associated with the “from” or the “to” lands?  Yes  No

If YES, list the certificate, water use permit, or ground water registration numbers: **Cert 76051, 75124, 76050, & Permit S-54582.**



Pursuant to ORS 540.510, any “layered” water use such as an irrigation right that is supplemental to a primary right proposed for transfer must be included in the transfer or be cancelled. Any change to a ground water registration must be filed separately in a ground water registration modification application.

**For Substitution** (ground water supplemental irrigation will be substituted for surface water primary irrigation) **N/A**

Ground water supplemental Permit or Certificate # N/A;  
Surface water primary Certificate # N/A.

**For a change from Supplemental Irrigation Use to Primary Irrigation Use**

Identify the primary certificate to be cancelled. Certificate # N/A

**For a change in point(s) of appropriation (well(s)) or additional point(s) of appropriation:**

Well log(s) are attached for each authorized and proposed well(s) that are clearly labeled and associated with the corresponding well(s) in Table 1 above and on the accompanying application map. (**Tip:** You may search for well logs on the Department’s web page at: [http://apps.wrd.state.or.us/apps/gw/well\\_log/Default.aspx](http://apps.wrd.state.or.us/apps/gw/well_log/Default.aspx) **N/A**)

**OR**

Describe the construction of the authorized and proposed well(s) in Table 3 for any wells that do not have a well log. **N/A**

**Table 3. Construction of Point(s) of Appropriation**

Any well(s) in this listing must be clearly tied to corresponding well(s) described in Table 1 and shown on the accompanying application map. Failure to provide adequate information is likely to delay the processing of your transfer application. For proposed wells, we recommend that you consult a licensed well driller, geologist, or certified water right examiner for the proper information needed to complete the table.

Proposed or Authorized POA Name or Number	Is well already built? (Yes or No)	If an existing well, OWRD Well ID Tag No. L-___	Total well depth	Casing Diameter	Casing Intervals (feet)	Seal depth(s) (intervals)	Perforated or screened intervals (in feet)	Static water level of completed well (in feet)	Source aquifer (sand, gravel, basalt, etc.)	Well - specific rate (cfs or gpm). <u>If less than full rate of water right</u>
N/A										

## Part IV of IV – Water Right Information

Please use a separate Part 4 for each water right being changed. See instructions at [http://www.wrd.state.or.us/OWRD/PUBS/docs/Hints\\_Forms\\_MS\\_Word.doc](http://www.wrd.state.or.us/OWRD/PUBS/docs/Hints_Forms_MS_Word.doc)

### 6<sup>th</sup> of 10 Water Rights CERTIFICATE # 75121

#### Description of Water Delivery System

System capacity: 3.34 cubic feet per second (cfs) **OR**  
1500 gallons per minute (gpm)

Describe the current water delivery system or the system that was in place at some time within the last five years. Include information on the pumps, canals, pipelines and sprinklers used to divert, convey and apply the water at the authorized place of use. Please refer to application map for delivery system

**Table 1. Location of Authorized and Proposed Point(s) of Diversion (POD) or Appropriation (POA)**

(Note: If the POD/POA name is not specified on the certificate, assign it a name or number here.)

POD/POA Name or Number	Is this POD/POA Authorized on the Certificate or is it Proposed?	If POA, OWRD Well Log ID# (or Well ID Tag # L-___)	Twp		Rng		Sec	¼ ¼		Tax Lot, DLC or Gov't Lot	Measured Distances (from a recognized survey corner)
<b>Well #2</b>	<input checked="" type="checkbox"/> Authorized <input type="checkbox"/> Proposed	<b>UMAT 1216</b>	<b>3</b>	<b>N</b>	<b>28</b>	<b>E</b>	<b>26</b>	<b>N</b>	<b>1/4</b>		<b>930' S from N¼ Cor. Sec 26, 3N, R28E, WM</b>
<b>Well #1</b>	<input checked="" type="checkbox"/> Authorized <input type="checkbox"/> Proposed	<b>UMAT 1215</b>	<b>3</b>	<b>N</b>	<b>28</b>	<b>E</b>	<b>23</b>	<b>SW</b>	<b>SE</b>		<b>960' N &amp; 30' E from the S ¼ Cor Sec 23</b>
<b>Well #3</b>	<input checked="" type="checkbox"/> Authorized <input type="checkbox"/> Proposed	<b>UMAT 1214</b>	<b>3</b>	<b>N</b>	<b>28</b>	<b>E</b>	<b>23</b>	<b>NW</b>	<b>NW</b>		<b>60' S &amp; 820' E from the NW Cor Sec 23</b>
	<input type="checkbox"/> Authorized <input type="checkbox"/> Proposed										

**Check all type(s) of change(s) proposed below (change “CODES” are provided in parentheses):**

- |  |   |
|--|---|
| <input checked="" type="checkbox"/> Place of Use (POU)                 | <input type="checkbox"/> Supplemental Use to Primary Use (S to P) |
| <input type="checkbox"/> Character of Use (USE)                        | <input type="checkbox"/> Point of Appropriation/Well (POA)        |
| <input type="checkbox"/> Point of Diversion (POD)                      | <input type="checkbox"/> Additional Point of Appropriation (APOA) |
| <input type="checkbox"/> Additional Point of Diversion (APOD)          | <input type="checkbox"/> Substitution (SUB)                       |
| <input type="checkbox"/> Surface Water POD to Ground Water POA (SW/GW) | <input type="checkbox"/> Government Action POD (GOV)              |

**Will all of the proposed changes affect the entire water right?**

- Yes Complete only the Proposed (“to” lands) section of Table 2 on the next page. Use the “CODES” listed above to describe the proposed changes.
- No Complete all of Table 2 to describe the portion of the water right to be changed.



Please use additional pages of Table 2 as needed

**Table 2. Description of Changes to Water Right Certificate # 75121 6th of 10 Water Rights**

List only the part of the right that will be changed. For the acreage in each ¼ ¼, list the change proposed. If more than one change, specify the acreage associated with each change. If more than one POD/POA, specify the acreage associated with each POD/POA.

Authorized (“from” lands) as they appear BEFORE THE CHANGES											Proposed Changes (see “CODES” from previous page)	Proposed (“to” lands) AFTER THE CHANGES														
Twp	Rng		Sec		¼ ¼	Tax Lot	Circle #	Acres	Type of USE listed on Certificate	POD(s) or POA(s) (name or number from Table 1)		Priority Date	Twp	Rng		Sec		¼ ¼	Tax Lot	Circle #	Acres	New Type of USE	POD(s)/ POA(s) to be used (from Table 1)	Priority Date		
3	N	28	E	27	NE	NW	7403	8	28.4	Supp. Irrig.	Wells #1, 2, & 3	04/19/1979	POU	3	N	28	E	28	NE	SW	7500	13	30.5	Supp. Irrig.	Wells #1, 2, & 3	04/19/1979
3	N	28	E	27	NW	NW	7403	8	30.4	Supp. Irrig.	Wells #1, 2, & 3	04/19/1979	POU	3	N	28	E	28	NW	SW	7500	13	30.2	Supp. Irrig.	Wells #1, 2, & 3	04/19/1979
3	N	28	E	27	SW	NW	7403	8	30.4	Supp. Irrig.	Wells #1, 2, & 3	04/19/1979	POU	3	N	28	E	28	SW	SW	7500	13	34.3	Supp. Irrig.	Wells #1, 2, & 3	04/19/1979
3	N	28	E	27	SE	NW	7403	8	31.2	Supp. Irrig.	Wells #1, 2, & 3	04/19/1979	POU	3	N	28	E	28	SE	SW	7500	13	34.4	Supp. Irrig.	Wells #1, 2, & 3	04/19/1979
3	N	28	E	27	NE	SE	7404	10	9.0	Supp. Irrig.	Wells #1, 2, & 3	04/19/1979														
TOTAL ACRES									<b>129.4</b>	TOTAL ACRES											<b>129.4</b>					


Additional remarks:

**6<sup>th</sup> of 10 Water Rights Certificate # 75121**

**For Place of Use or Character of Use Changes**

Are there other water right certificates, water use permits or ground water registrations associated with the “from” or the “to” lands?  Yes  No

If YES, list the certificate, water use permit, or ground water registration numbers: **Certs 76051, 81417, 76050, & Permit S-54582.**



Pursuant to ORS 540.510, any “layered” water use such as an irrigation right that is supplemental to a primary right proposed for transfer must be included in the transfer or be cancelled. Any change to a ground water registration must be filed separately in a ground water registration modification application.

**For Substitution** (ground water supplemental irrigation will be substituted for surface water primary irrigation) **N/A**

Ground water supplemental Permit or Certificate # N/A;  
Surface water primary Certificate # N/A.

**For a change from Supplemental Irrigation Use to Primary Irrigation Use**

Identify the primary certificate to be cancelled. Certificate # N/A

**For a change in point(s) of appropriation (well(s)) or additional point(s) of appropriation:**

Well log(s) are attached for each authorized and proposed well(s) that are clearly labeled and associated with the corresponding well(s) in Table 1 above and on the accompanying application map. (**Tip:** You may search for well logs on the Department’s web page at: [http://apps.wrd.state.or.us/apps/gw/well\\_log/Default.aspx](http://apps.wrd.state.or.us/apps/gw/well_log/Default.aspx) **N/A**)

**OR**

Describe the construction of the authorized and proposed well(s) in Table 3 for any wells that do not have a well log. **N/A**

**Table 3. Construction of Point(s) of Appropriation**

Any well(s) in this listing must be clearly tied to corresponding well(s) described in Table 1 and shown on the accompanying application map. Failure to provide adequate information is likely to delay the processing of your transfer application. For proposed wells, we recommend that you consult a licensed well driller, geologist, or certified water right examiner for the proper information needed to complete the table.

Proposed or Authorized POA Name or Number	Is well already built? (Yes or No)	If an existing well, OWRD Well ID Tag No. L-___	Total well depth	Casing Diameter	Casing Intervals (feet)	Seal depth(s) (intervals)	Perforated or screened intervals (in feet)	Static water level of completed well (in feet)	Source aquifer (sand, gravel, basalt, etc.)	Well - specific rate (cfs or gpm). <u>If less than full rate of water right</u>
N/A										

**Part IV of IV – Water Right Information**

Please use a separate Part 4 for each water right being changed. See instructions at [http://www.wrd.state.or.us/OWRD/PUBS/docs/Hints\\_Forms\\_MS\\_Word.doc](http://www.wrd.state.or.us/OWRD/PUBS/docs/Hints_Forms_MS_Word.doc)

**7<sup>th</sup> of 10 Water Rights**

**CERTIFICATE Permit # S-54582**

**Description of Water Delivery System**

System capacity: 4.0 cubic feet per second (cfs) **OR**  
1795 gallons per minute (gpm)

Describe the current water delivery system or the system that was in place at some time within the last five years. Include information on the pumps, canals, pipelines and sprinklers used to divert, convey and apply the water at the authorized place of use. Please refer to application map for delivery system

**Table 1. Location of Authorized and Proposed Point(s) of Diversion (POD) or Appropriation (POA)**

(Note: If the POD/POA name is not specified on the certificate, assign it a name or number here.)

POD/POA Name or Number	Is this POD/POA Authorized on the Certificate or is it Proposed?	If POA, OWRD Well Log ID# (or Well ID Tag # L-___)	Twp		Rng		Sec	¼ ¼		Tax Lot, DLC or Gov't Lot	Measured Distances (from a recognized survey corner)
<b>Butter Creek Reservoir</b>	<input checked="" type="checkbox"/> Authorized <input type="checkbox"/> Proposed		3	N	28	E	5	SE	SE		<b>440' N and 1170' W from SE Cor. Sec 5, T3N R28E, WM</b>
<b>Sparks Reservoir</b>	<input checked="" type="checkbox"/> Authorized <input type="checkbox"/> Proposed		3	N	28	E	34	NE	NW		<b>270' S and 2070' E from NW Cor. Sec 34, T3N R28E, WM</b>

**Check all type(s) of change(s) proposed below (change “CODES” are provided in parentheses):**

- |  |   |
|--|---|
| <input checked="" type="checkbox"/> Place of Use (POU)                 | <input type="checkbox"/> Supplemental Use to Primary Use (S to P) |
| <input type="checkbox"/> Character of Use (USE)                        | <input type="checkbox"/> Point of Appropriation/Well (POA)        |
| <input type="checkbox"/> Point of Diversion (POD)                      | <input type="checkbox"/> Additional Point of Appropriation (APOA) |
| <input type="checkbox"/> Additional Point of Diversion (APOD)          | <input type="checkbox"/> Substitution (SUB)                       |
| <input type="checkbox"/> Surface Water POD to Ground Water POA (SW/GW) | <input type="checkbox"/> Government Action POD (GOV)              |

**Will all of the proposed changes affect the entire water right?**

- Yes Complete only the Proposed (“to” lands) section of Table 2 on the next page. Use the “CODES” listed above to describe the proposed changes.
- No Complete all of Table 2 to describe the portion of the water right to be changed.

**Table 2. Description of Changes to Water Right Certificate Permit # S-54582 7th of 10 Water Rights**

Authorized ("from" lands) as they appear BEFORE THE CHANGES											Proposed Changes (see "CODES" from previous page)	Proposed ("to" lands) AFTER THE CHANGES										
Twp	Rng	Sec	¼ ¼	Tax Lot	Circle #	Acres	Type of USE listed on Certificate	POD(s) or POA(s) (name or number from Table 1)	Priority Date	Twp		Rng	Sec	¼ ¼	Tax Lot	Circle #	Acres	New Type of USE	POD(s)/ POA(s) to be used (from Table 1)	Priority Date		
3	N	28	E 33	NE NW	8105	16	31.3	Sup Irr	BC & Sparks	03-06-2008	POU	2	N	28	E 4	NE SE	800	29	33.5	Sup Irr	BC & Sparks	03-06-2008
3	N	28	E 33	NW NW	8105	16	31.3	Sup Irr	BC & Sparks	03-06-2008	POU	2	N	28	E 4	NW SE	800	29	33.0	Sup Irr	BC & Sparks	03-06-2008
3	N	28	E 33	SW NW	8105	16	29.8	Sup Irr	BC & Sparks	03-06-2008	POU	2	N	28	E 4	SW SE	800	29	28.5	Sup Irr	BC & Sparks	03-06-2008
3	N	28	E 33	SE NW	8105	16	31.3	Sup Irr	BC & Sparks	03-06-2008	POU	2	N	28	E 4	SE SE	800	29	28.7	Sup Irr	BC & Sparks	03-06-2008
							123.7												123.7			
2	N	28	E 4	NE SE	800	29	33.5	Sup Irr	BC & Sparks	03-06-2008	POU	3	N	28	E 33	NE NW	8105	16	31.3	Sup Irr	BC & Sparks	03-06-2008
2	N	28	E 4	NW SE	800	29	33.0	Sup Irr	BC & Sparks	03-06-2008	POU	3	N	28	E 33	NW NW	8105	16	31.3	Sup Irr	BC & Sparks	03-06-2008
2	N	28	E 4	SW SE	800	29	28.5	Sup Irr	BC & Sparks	03-06-2008	POU	3	N	28	E 33	SW NW	8105	16	29.8	Sup Irr	BC & Sparks	03-06-2008
2	N	28	E 4	SE SE	800	29	28.7	Sup Irr	BC & Sparks	03-06-2008	POU	3	N	28	E 33	SE NW	8105	16	31.3	Sup Irr	BC & Sparks	03-06-2008
							123.7												123.7			
3	N	28	E 27	NE NW	7403	8	28.4	Supp. Irrig.	BC & Sparks	03-06-2008	POU	3	N	28	E 28	NE SW	7500	13	30.5	Supp. Irrig.	BC & Sparks	03-06-2008
3	N	28	E 27	NW NW	7403	8	30.4	Supp. Irrig.	BC & Sparks	03-06-2008	POU	3	N	28	E 28	NW SW	7500	13	30.2	Supp. Irrig.	BC & Sparks	03-06-2008
3	N	28	E 27	SW NW	7403	8	30.4	Supp. Irrig.	BC & Sparks	03-06-2008	POU	3	N	28	E 28	SW SW	7500	13	34.3	Supp. Irrig.	BC & Sparks	03-06-2008
3	N	28	E 27	SE NW	7403	8	31.2	Supp. Irrig.	BC & Sparks	03-06-2008	POU	3	N	28	E 28	SE SW	7500	13	34.4	Supp. Irrig.	BC & Sparks	03-06-2008
3	N	28	E 27	NE SE	7404	10	9.0	Supp. Irrig.	BC & Sparks	03-06-2008												
							129.4												129.4			
TOTAL ACRES							376.8												TOTAL ACRES	376.8		

Authorized ("from" lands) as they appear BEFORE THE CHANGES											Proposed Changes (see "CODES" from previous page)	Proposed ("to" lands) AFTER THE CHANGES														
Twp	Rng		Sec		¼ ¼		Tax Lot	Circle #	Acres	Type of USE listed on Certificate		POD(s) or POA(s) (name or number from Table 1)	Priority Date	Twp	Rng		Sec		¼ ¼		Tax Lot	Circle #	Acres	New Type of USE	POD(s)/ POA(s) to be used (from Table 1)	Priority Date
3	N	28	E	26	SW	NW	7300	3	4.0	Sup Irr	BC & Sparks	03-06-2008	POU	3	N	28	E	26	SW	NE	7300	3	0.9	Sup Irr	BC & Sparks	03-06-2008
3	N	28	E	26	SE	NW	7300	3	4.0	Sup Irr	BC & Sparks	03-06-2008	POU	3	N	28	E	26	NE	NW	7300	3	1.5	Sup Irr	BC & Sparks	03-06-2008
									8.0					3	N	28	E	26	NW	NW	7300	3	1.7	Sup Irr	BC & Sparks	03-06-2008
														3	N	28	E	26	SW	NW	7300	3	1.1	Sup Irr	BC & Sparks	03-06-2008
														3	N	28	E	26	SE	NW	7300	3	1.5	Sup Irr	BC & Sparks	03-06-2008
														3	N	28	E	27	SE	NE	7404	3	1.3	Sup Irr	BC & Sparks	03-06-2008
																							8			
3	N	28	E	29	NE	SW	8105	19	28.3	Sup Irr	BC & Sparks	03-06-2008	POU	3	N	28	E	28	NE	SE	7500	14	27.2	Sup Irr	BC & Sparks	03-06-2008
3	N	28	E	29	NW	SW	8105	19	25.8	Sup Irr	BC & Sparks	03-06-2008	POU	3	N	28	E	28	NW	SE	7500	14	28.0	Sup Irr	BC & Sparks	03-06-2008
3	N	28	E	29	SW	SW	8105	19	31.3	Sup Irr	BC & Sparks	03-06-2008	POU	3	N	28	E	28	SW	SE	7500	14	30.4	Sup Irr	BC & Sparks	03-06-2008
3	N	28	E	29	SE	SW	8105	19	31.1	Sup Irr	BC & Sparks	03-06-2008	POU	3	N	28	E	28	SE	SE	7500	14	30.9	Sup Irr	BC & Sparks	03-06-2008
									116.5														116.5			
3	N	28	E	28	NE	SE	7500	14	27.2	Sup Irr	BC & Sparks	03-06-2008		3	N	28	E	29	NE	SW	8105	19	28.3	Sup Irr	BC & Sparks	03-06-2008
3	N	28	E	28	NW	SE	7500	14	28.0	Sup Irr	BC & Sparks	03-06-2008		3	N	28	E	29	NW	SW	8105	19	25.8	Sup Irr	BC & Sparks	03-06-2008
3	N	28	E	28	SW	SE	7500	14	30.4	Sup Irr	BC & Sparks	03-06-2008		3	N	28	E	29	SW	SW	8105	19	31.3	Sup Irr	BC & Sparks	03-06-2008
3	N	28	E	28	SE	SE	7500	14	30.9	Sup Irr	BC & Sparks	03-06-2008		3	N	28	E	29	SE	SW	8105	19	31.1	Sup Irr	BC & Sparks	03-06-2008
									116.5														116.5			
							Total	Acres	241.0												Total	Acres	241.0			


Authorized ("from" lands) as they appear BEFORE THE CHANGES										Proposed Changes (see "CODES" from previous page)	Proposed ("to" lands) AFTER THE CHANGES															
Twp	Rng	Sec	¼ ¼	Tax Lot	Circle #	Acres	Type of USE listed on Certificate	POD(s) or POA(s) (name or number from Table 1)	Priority Date		Twp	Rng	Sec	¼ ¼	Tax Lot	Circle #	Acres	New Type of USE	POD(s)/POA(s) to be used (from Table 1)	Priority Date						
3	N	28	E	33	NE	SW	8103	25	29.2	Sup Irr	BC & Sparks	03-06-2008	POU	2	N	28	E	4	NE	NW	800	26	34.2	Sup Irr	BC & Sparks	03-06-2008
3	N	28	E	33	NW	SW	8103	25	30.9	Sup Irr	BC & Sparks	03-06-2008	POU	2	N	28	E	4	NW	NW	800	26	34.3	Sup Irr	BC & Sparks	03-06-2008
3	N	28	E	33	SW	SW	8103	25	31.8	Sup Irr	BC & Sparks	03-06-2008	POU	2	N	28	E	4	SW	NW	800	26	28.1	Sup Irr	BC & Sparks	03-06-2008
3	N	28	E	33	SE	SW	8103	25	29.6	Sup Irr	BC & Sparks	03-06-2008	POU	2	N	28	E	4	SW	NW	800	26	28.1	Sup Irr	BC & Sparks	03-06-2008
3	N	28	E	33	NE	SE	8103	24	3.2	Sup Irr	BC & Sparks	03-06-2008											124.7			
									124.7																	
2	N	28	E	4	NE	NW	800	26	34.2	Sup Irr	BC & Sparks	03-06-2008	POU	3	N	28	E	33	NE	SW	8103	25	29.2	Sup Irr	BC & Sparks	03-06-2008
2	N	28	E	4	NW	NW	800	26	34.3	Sup Irr	BC & Sparks	03-06-2008	POU	3	N	28	E	33	NW	SW	8103	25	30.9	Sup Irr	BC & Sparks	03-06-2008
2	N	28	E	4	SW	NW	800	26	28.9	Sup Irr	BC & Sparks	03-06-2008	POU	3	N	28	E	33	SW	SW	8103	25	32.6	Sup Irr	BC & Sparks	03-06-2008
2	N	28	E	4	SW	NW	800	26	28.9	Sup Irr	BC & Sparks	03-06-2008	POU	3	N	28	E	33	SE	SW	8103	25	30.4	Sup Irr	BC & Sparks	03-06-2008
									126.3					3	N	28	E	33	NE	SE	8103	24	3.2	Sup Irr	BC & Sparks	03-06-2008
																							126.3			
3	N	28	E	28	NE	SW	7500	13	30.5	Supp. Irrig.	BC & Sparks	03-06-2008		3	N	28	E	27	NE	NW	7403	8	28.4	Supp. Irrig.	BC & Sparks	03-06-2008
3	N	28	E	28	NW	SW	7500	13	30.2	Supp. Irrig.	BC & Sparks	03-06-2008		3	N	28	E	27	NW	NW	7403	8	30.4	Supp. Irrig.	BC & Sparks	03-06-2008
3	N	28	E	28	SW	SW	7500	13	34.3	Supp. Irrig.	BC & Sparks	03-06-2008		3	N	28	E	27	SW	NW	7403	8	30.4	Supp. Irrig.	BC & Sparks	03-06-2008
3	N	28	E	28	SE	SW	7500	13	34.4	Supp. Irrig.	BC & Sparks	03-06-2008		3	N	28	E	27	SE	NW	7403	8	31.2	Supp. Irrig.	BC & Sparks	03-06-2008
									129.4					3	N	28	E	27	NE	SE	7404	10	9.0	Supp. Irrig.	BC & Sparks	03-06-2008
									380.4														380.4			
							Total	Acres	998.2					Total	Acres	998.2										

**7th of 10 Water Rights Certificate Permit # S-54582**

**For Place of Use or Character of Use Changes**

Are there other water right certificates, water use permits or ground water registrations associated with the “from” or the “to” lands?  Yes  No

If YES, list the certificate, water use permit, or ground water registration numbers: **Certs 76051, 75124, 76050, 75121, 83083, 79439, 75555, & 81417.**



Pursuant to ORS 540.510, any “layered” water use such as an irrigation right that is supplemental to a primary right proposed for transfer must be included in the transfer or be cancelled. Any change to a ground water registration must be filed separately in a ground water registration modification application.

**For Substitution** (ground water supplemental irrigation will be substituted for surface water primary irrigation) **N/A**

Ground water supplemental Permit or Certificate # N/A;  
Surface water primary Certificate # N/A.

**For a change from Supplemental Irrigation Use to Primary Irrigation Use**

Identify the primary certificate to be cancelled. Certificate # N/A

**For a change in point(s) of appropriation (well(s)) or additional point(s) of appropriation:**

Well log(s) are attached for each authorized and proposed well(s) that are clearly labeled and associated with the corresponding well(s) in Table 1 above and on the accompanying application map. (**Tip:** You may search for well logs on the Department’s web page at: [http://apps.wrd.state.or.us/apps/gw/well\\_log/Default.aspx](http://apps.wrd.state.or.us/apps/gw/well_log/Default.aspx) **N/A**)

**OR**

Describe the construction of the authorized and proposed well(s) in Table 3 for any wells that do not have a well log. **N/A**

**Table 3. Construction of Point(s) of Appropriation**

Any well(s) in this listing must be clearly tied to corresponding well(s) described in Table 1 and shown on the accompanying application map. Failure to provide adequate information is likely to delay the processing of your transfer application. For proposed wells, we recommend that you consult a licensed well driller, geologist, or certified water right examiner for the proper information needed to complete the table.

Proposed or Authorized POA Name or Number	Is well already built? (Yes or No)	If an existing well, OWRD Well ID Tag No. L-___	Total well depth	Casing Diameter	Casing Intervals (feet)	Seal depth(s) (intervals)	Perforated or screened intervals (in feet)	Static water level of completed well (in feet)	Source aquifer (sand, gravel, basalt, etc.)	Well - specific rate (cfs or gpm). <u>If less than full rate of water right</u>
N/A										



**Part IV of IV – Water Right Information**

Please use a separate Part 4 for each water right being changed. See instructions at [http://www.wrd.state.or.us/OWRD/PUBS/docs/Hints\\_Forms\\_MS\\_Word.doc](http://www.wrd.state.or.us/OWRD/PUBS/docs/Hints_Forms_MS_Word.doc)

**8<sup>th</sup> of 10 Water Rights  
CERTIFICATE # 75555**

**Description of Water Delivery System**

System capacity: 6.01 cubic feet per second (cfs) **OR**

2697.2 gallons per minute (gpm)

Describe the current water delivery system or the system that was in place at some time within the last five years. Include information on the pumps, canals, pipelines and sprinklers used to divert, convey and apply the water at the authorized place of use. Please refer to application map for delivery system

**Table 1. Location of Authorized and Proposed Point(s) of Diversion (POD) or Appropriation (POA)**  
(Note: If the POD/POA name is not specified on the certificate, assign it a name or number here.)

POD/POA Name or Number	Is this POD/POA Authorized on the Certificate or is it Proposed?	If POA, OWRD Well Log ID# (or Well ID Tag # L-___)	Twp		Rng		Sec	¼ ¼		Tax Lot, DLC or Gov't Lot	Measured Distances (from a recognized survey corner)
<b>Well #2</b>	<input checked="" type="checkbox"/> Authorized <input type="checkbox"/> Proposed	<b>UMAT 1216</b>	<b>3</b>	<b>N</b>	<b>28</b>	<b>E</b>	<b>26</b>	<b>N</b>	<b>1/4</b>		<b>930' S from N¼ Cor. Sec 26, 3N, R28E, WM</b>
<b>Well #1</b>	<input checked="" type="checkbox"/> Authorized <input type="checkbox"/> Proposed	<b>UMAT 1215</b>	<b>3</b>	<b>N</b>	<b>28</b>	<b>E</b>	<b>23</b>	<b>SW</b>	<b>SE</b>		<b>960' N &amp; 30' E from the S ¼ Cor Sec 23</b>
<b>Well #3</b>	<input checked="" type="checkbox"/> Authorized <input type="checkbox"/> Proposed	<b>UMAT 1214</b>	<b>3</b>	<b>N</b>	<b>28</b>	<b>E</b>	<b>23</b>	<b>NW</b>	<b>NW</b>		<b>60' S &amp; 820' E from the NW Cor Sec 23</b>
	<input type="checkbox"/> Authorized <input type="checkbox"/> Proposed										

**Check all type(s) of change(s) proposed below (change “CODES” are provided in parentheses):**

- |  |   |
|--|---|
| <input checked="" type="checkbox"/> Place of Use (POU)                 | <input type="checkbox"/> Supplemental Use to Primary Use (S to P) |
| <input type="checkbox"/> Character of Use (USE)                        | <input type="checkbox"/> Point of Appropriation/Well (POA)        |
| <input type="checkbox"/> Point of Diversion (POD)                      | <input type="checkbox"/> Additional Point of Appropriation (APOA) |
| <input type="checkbox"/> Additional Point of Diversion (APOD)          | <input type="checkbox"/> Substitution (SUB)                       |
| <input type="checkbox"/> Surface Water POD to Ground Water POA (SW/GW) | <input type="checkbox"/> Government Action POD (GOV)              |

**Will all of the proposed changes affect the entire water right?**

- Yes Complete only the Proposed (“to” lands) section of Table 2 on the next page. Use the “CODES” listed above to describe the proposed changes.
- No Complete all of Table 2 to describe the portion of the water right to be changed.






**8<sup>th</sup> of 10 Primary Water Rights Certificate # 75555**

**For Place of Use or Character of Use Changes**

Are there other water right certificates, water use permits or ground water registrations associated with the “from” or the “to” lands?  Yes  No

If YES, list the certificate, water use permit, or ground water registration numbers: **Certs 76051, 83083, & Permit S-54582.**



Pursuant to ORS 540.510, any “layered” water use such as an irrigation right that is supplemental to a primary right proposed for transfer must be included in the transfer or be cancelled. Any change to a ground water registration must be filed separately in a ground water registration modification application.

**For Substitution** (ground water supplemental irrigation will be substituted for surface water primary irrigation) **N/A**

Ground water supplemental Permit or Certificate # N/A;  
Surface water primary Certificate # N/A.

**For a change from Supplemental Irrigation Use to Primary Irrigation Use**

Identify the primary certificate to be cancelled. Certificate # N/A

**For a change in point(s) of appropriation (well(s)) or additional point(s) of appropriation:**

Well log(s) are attached for each authorized and proposed well(s) that are clearly labeled and associated with the corresponding well(s) in Table 1 above and on the accompanying application map. (**Tip:** You may search for well logs on the Department’s web page at: [http://apps.wrd.state.or.us/apps/gw/well\\_log/Default.aspx](http://apps.wrd.state.or.us/apps/gw/well_log/Default.aspx) **N/A**)

**OR**

Describe the construction of the authorized and proposed well(s) in Table 3 for any wells that do not have a well log. **N/A**

**Table 3. Construction of Point(s) of Appropriation**

Any well(s) in this listing must be clearly tied to corresponding well(s) described in Table 1 and shown on the accompanying application map. Failure to provide adequate information is likely to delay the processing of your transfer application. For proposed wells, we recommend that you consult a licensed well driller, geologist, or certified water right examiner for the proper information needed to complete the table.

Proposed or Authorized POA Name or Number	Is well already built? (Yes or No)	If an existing well, OWRD Well ID Tag No. L-___	Total well depth	Casing Diameter	Casing Intervals (feet)	Seal depth(s) (intervals)	Perforated or screened intervals (in feet)	Static water level of completed well (in feet)	Source aquifer (sand, gravel, basalt, etc.)	Well - specific rate (cfs or gpm). <u>If less than full rate of water right</u>
N/A										

**Part IV of IV – Water Right Information**

**9<sup>th</sup> of 10 Water Rights  
CERTIFICATE # 79990**

**Description of Water Delivery System**

System capacity: **1.39** cubic feet per second (cfs)

Describe the current water delivery system or the system that was in place at some time within the last five years. Include information on the pumps, canals, pipelines and sprinklers used to divert, convey and apply the water at the authorized place of use. Please refer to application map for delivery system

**Table 1. Location of Authorized and Proposed Point(s) of Diversion (POD) or Appropriation (POA)**  
(Note: If the POD/POA name is not specified on the certificate, assign it a name or number here.)

POD/POA Name or Number	Is this POD/POA Authorized on the Certificate or is it Proposed?	If POA, OWRD Well Log ID# (or Well ID Tag # L-___)	Twp		Rng		Sec	¼ ¼		Tax Lot, DLC or Gov't Lot	Measured Distances (from a recognized survey corner)
<b>Well #1</b>	<input checked="" type="checkbox"/> Authorized <input type="checkbox"/> Proposed	<b>UMAT 1216</b>	<b>3</b>	<b>N</b>	<b>28</b>	<b>E</b>	<b>26</b>	<b>N</b>	<b>1/4</b>		<b>960' N &amp; 30' E from S¼ Cor. Sec 23</b>
	<input type="checkbox"/> Authorized <input type="checkbox"/> Proposed										
	<input type="checkbox"/> Authorized <input type="checkbox"/> Proposed										
	<input type="checkbox"/> Authorized <input type="checkbox"/> Proposed										

**Check all type(s) of change(s) proposed below (change “CODES” are provided in parentheses):**

- |  |   |
|--|---|
| <input checked="" type="checkbox"/> Place of Use (POU)                 | <input type="checkbox"/> Supplemental Use to Primary Use (S to P) |
| <input type="checkbox"/> Character of Use (USE)                        | <input type="checkbox"/> Point of Appropriation/Well (POA)        |
| <input type="checkbox"/> Point of Diversion (POD)                      | <input type="checkbox"/> Additional Point of Appropriation (APOA) |
| <input type="checkbox"/> Additional Point of Diversion (APOD)          | <input type="checkbox"/> Substitution (SUB)                       |
| <input type="checkbox"/> Surface Water POD to Ground Water POA (SW/GW) | <input type="checkbox"/> Government Action POD (GOV)              |

**Will all of the proposed changes affect the entire water right?**

- Yes Complete only the Proposed (“to” lands) section of Table 2 on the next page. Use the “CODES” listed above to describe the proposed changes.
- No Complete all of Table 2 to describe the portion of the water right to be changed.

**Table 2. Description of Changes to Water Right Certificate # 79990 9<sup>th</sup> of 10 Water Rights**

List only the part of the right that will be changed. For the acreage in each ¼ ¼, list the change proposed. If more than one change, specify the acreage associated with each change. If more than one POD/POA, specify the acreage associated with each POD/POA.

Authorized (“from” lands) as they appear BEFORE THE CHANGES													Proposed Changes (see “CODES” from previous page)	Proposed (“to” lands) AFTER THE CHANGES												
Twp	Rng		Sec	¼ ¼		Tax Lot	Circle #	Acres	Type of USE listed on Certificate	POD(s) or POA(s) (name or number from Table 1)	Priority Date	Twp		Rng		Sec	¼ ¼		Tax Lot	Circle #	Acres	New Type of USE	POD(s)/POA(s) to be used (from Table 1)	Priority Date		
3	N	28	E	33	NE	SW	8103	25	29.2	Irrigation	Well # 1	7-19-1976	POU	2	N	28	E	4	NE	NW	800	26	34.2	Irrigation	Well # 1	7-19-1976
3	N	28	E	33	NW	SW	8103	25	30.9	Irrigation	Well # 1	7-19-1976	POU	2	N	28	E	4	NW	NW	800	26	34.3	Irrigation	Well # 1	7-19-1976
3	N	28	E	33	SW	SW	8103	25	31.8	Irrigation	Well # 1	7-19-1976	POU	2	N	28	E	4	SW	NW	800	26	28.1	Irrigation	Well # 1	7-19-1976
3	N	28	E	33	SE	SW	8103	25	29.6	Irrigation	Well # 1	7-19-1976	POU	2	N	28	E	4	SE	NW	800	26	28.1	Irrigation	Well # 1	7-19-1976
3	N	28	E	33	NE	SE	8103	24	3.2	Irrigation	Well # 1	7-19-1976	POU										124.7			
									124.7																	
TOTAL ACRES									124.7	TOTAL ACRES											124.7					

**9<sup>th</sup> of 10 Primary Water Rights Certificate # 79990**

**For Place of Use or Character of Use Changes**

Are there other water right certificates, water use permits or ground water registrations associated with the “from” or the “to” lands?  Yes  No

If YES, list the certificate, water use permit, or ground water registration numbers: **Certs. 79991, 83083, & Permit S-54582.**



Pursuant to ORS 540.510, any “layered” water use such as an irrigation right that is supplemental to a primary right proposed for transfer must be included in the transfer or be cancelled. Any change to a ground water registration must be filed separately in a ground water registration modification application.

**For Substitution** (ground water supplemental irrigation will be substituted for surface water primary irrigation) **N/A**

Ground water supplemental Permit or Certificate # **N/A**  
Surface water primary Certificate # **N/A.**

**For a change from Supplemental Irrigation Use to Primary Irrigation Use**

Identify the primary certificate to be cancelled. Certificate # **N/A**

**For a change in point(s) of appropriation (well(s)) or additional point(s) of appropriation:**

Well log(s) are attached for each authorized and proposed well(s) that are clearly labeled and associated with the corresponding well(s) in Table 1 above and on the accompanying application map. (**Tip:** You may search for well logs on the Department’s web page at: [http://apps.wrd.state.or.us/apps/gw/well\\_log/Default.aspx](http://apps.wrd.state.or.us/apps/gw/well_log/Default.aspx) **N/A**)

**OR**

Describe the construction of the authorized and proposed well(s) in Table 3 for any wells that do not have a well log. **N/A**

**Table 3. Construction of Point(s) of Appropriation**

Any well(s) in this listing must be clearly tied to corresponding well(s) described in Table 1 and shown on the accompanying application map. Failure to provide adequate information is likely to delay the processing of your transfer application. For proposed wells, we recommend that you consult a licensed well driller, geologist, or certified water right examiner for the proper information needed to complete the table.

Proposed or Authorized POA Name or Number	Is well already built? (Yes or No)	If an existing well, OWRD Well ID Tag No. L-____	Total well depth	Casing Diameter	Casing Intervals (feet)	Seal depth(s) (intervals)	Perforated or screened intervals (in feet)	Static water level of completed well (in feet)	Source aquifer (sand, gravel, basalt, etc.)	Well - specific rate (cfs or gpm). <u>If less than full rate of water right</u>
<b>N/A</b>										

**10<sup>th</sup> of 10 Water Rights**  
**CERTIFICATE # 79991**

**Description of Water Delivery System**

System capacity: **1.63** cubic feet per second (cfs)

Describe the current water delivery system or the system that was in place at some time within the last five years. Include information on the pumps, canals, pipelines and sprinklers used to divert, convey and apply the water at the authorized place of use. Please refer to application map for delivery system

**Table 1. Location of Authorized and Proposed Point(s) of Diversion (POD) or Appropriation (POA)**  
 (Note: If the POD/POA name is not specified on the certificate, assign it a name or number here.)

POD/POA Name or Number	Is this POD/POA Authorized on the Certificate or is it Proposed?	If POA, OWRD Well Log ID# (or Well ID Tag # L-___)	Twp		Rng		Sec	¼ ¼		Tax Lot, DLC or Gov't Lot	Measured Distances (from a recognized survey corner)
<b>Well #3</b>	<input checked="" type="checkbox"/> Authorized <input type="checkbox"/> Proposed	<b>UMAT 1214</b>	<b>3</b>	<b>N</b>	<b>28</b>	<b>E</b>	<b>23</b>	<b>NW</b>	<b>NW</b>		<b>60' S &amp; 820' E from the NW Cor. Sec 23</b>
	<input type="checkbox"/> Authorized <input type="checkbox"/> Proposed										
	<input type="checkbox"/> Authorized <input type="checkbox"/> Proposed										
	<input type="checkbox"/> Authorized <input type="checkbox"/> Proposed										

**Check all type(s) of change(s) proposed below (change “CODES” are provided in parentheses):**

- Place of Use (POU)  Supplemental Use to Primary Use (S to P)
- Character of Use (USE)  Point of Appropriation/Well (POA)
- Point of Diversion (POD)  Additional Point of Appropriation (APOA)
- Additional Point of Diversion (APOD)  Substitution (SUB)
- Surface Water POD to Ground Water POA (SW/GW)  Government Action POD (GOV)

**Will all of the proposed changes affect the entire water right?**

- Yes Complete only the Proposed (“to” lands) section of Table 2 on the next page. Use the “CODES” listed above to describe the proposed changes.
- No Complete all of Table 2 to describe the portion of the water right to be changed.

Please use additional pages of Table 2 as needed

**Table 2. Description of Changes to Water Right Certificate # 79991 10<sup>th</sup> of 10 Water Rights**

List only the part of the right that will be changed. For the acreage in each ¼ ¼, list the change proposed. If more than one change, specify the acreage associated with each change. If more than one POD/POA, specify the acreage associated with each POD/POA.

Authorized (“from” lands) as they appear BEFORE THE CHANGES											Proposed Changes (see “CODES” from previous page)	Proposed (“to” lands) AFTER THE CHANGES														
Twp	Rng	Sec	¼ ¼	Tax Lot	Circle #	Acres	Type of USE listed on Certificate	POD(s) or POA(s) (name or number from Table 1)	Priority Date	Twp		Rng	Sec	¼ ¼	Tax Lot	Circle #	Acres	New Type of USE	POD(s)/POA(s) to be used (from Table 1)	Priority Date						
3	N	28	E	33	NE	SW	8103	25	29.2	Supp. Irrig.	Well # 3	12-2-1976	POU	2	N	28	E	4	NE	NW	800	26	32.4	Supp. Irrig.	Well #3	12-2-1976
3	N	28	E	33	NE	SE	8103	24	3.2	Supp. Irrig.	Well # 3	12-2-1976	POU													
									32.4														32.4			
TOTAL ACRES									32.4		TOTAL ACRES									32.4						

**10<sup>th</sup> of 10 Primary Water Rights Certificate # 79991**

**For Place of Use or Character of Use Changes**

Are there other water right certificates, water use permits or ground water registrations associated with the “from” or the “to” lands?  Yes  No

If YES, list the certificate, water use permit, or ground water registration numbers: **Certs. 79990, 83083, & Permit S-54582.**



Pursuant to ORS 540.510, any “layered” water use such as an irrigation right that is supplemental to a primary right proposed for transfer must be included in the transfer or be cancelled. Any change to a ground water registration must be filed separately in a ground water registration modification application.

**For Substitution** (ground water supplemental irrigation will be substituted for surface water primary irrigation) **N/A**

Ground water supplemental Permit or Certificate # **N/A**

Surface water primary Certificate # **N/A.**

**For a change from Supplemental Irrigation Use to Primary Irrigation Use**

Identify the primary certificate to be cancelled. Certificate # **N/A**

**For a change in point(s) of appropriation (well(s)) or additional point(s) of appropriation:**

Well log(s) are attached for each authorized and proposed well(s) that are clearly labeled and associated with the corresponding well(s) in Table 1 above and on the accompanying application map. (**Tip:** You may search for well logs on the Department’s web page at: [http://apps.wrd.state.or.us/apps/gw/well\\_log/Default.aspx](http://apps.wrd.state.or.us/apps/gw/well_log/Default.aspx) **N/A**)

**OR**

Describe the construction of the authorized and proposed well(s) in Table 3 for any wells that do not have a well log. **N/A**

**Table 3. Construction of Point(s) of Appropriation**

Any well(s) in this listing must be clearly tied to corresponding well(s) described in Table 1 and shown on the accompanying application map. Failure to provide adequate information is likely to delay the processing of your transfer application. For proposed wells, we recommend that you consult a licensed well driller, geologist, or certified water right examiner for the proper information needed to complete the table.

Proposed or Authorized POA Name or Number	Is well already built? (Yes or No)	If an existing well, OWRD Well ID Tag No. L-___	Total well depth	Casing Diameter	Casing Intervals (feet)	Seal depth(s) (intervals)	Perforated or screened intervals (in feet)	Static water level of completed well (in feet)	Source aquifer (sand, gravel, basalt, etc.)	Well - specific rate (cfs or gpm). <u>If less than full rate of water right</u>
<b>N/A</b>										



**5. ATTACHMENTS**

**Check each of the following attachments included with this application. The application will be returned if all required attachments are not included.**

<p><b>Separate Section IV of – IV</b></p> <p><b>Description of Proposed Change(s) to a Water Right</b></p> <p><input checked="" type="checkbox"/> A <b>Separate</b> Section IV is enclosed for <b>each</b> water right to be affected by this transfer.</p> <p><b>Map</b></p> <p><input checked="" type="checkbox"/> Temporary Transfer A map meeting the requirements of OAR 690-385-3300 must be included but need not be prepared by a Certified Water Right Examiner.</p> <p><b>Consent to Transfer</b></p> <p><input type="checkbox"/> A Copy of the written consent, if applicable, for a change in type of use of a water right to store water.</p>	<p><b>Supplemental Water Right Statement</b></p> <p><input checked="" type="checkbox"/> A written statement, if applicable, identifying supplemental water rights that will not be transferred, but remain unexercised at the authorized place of use during the irrigation season.</p> <p><b>Water Well Reports/Well Logs:</b></p> <p><input type="checkbox"/> The application is for a change from surface water to ground water and copies of all water well reports are attached.</p> <p><input type="checkbox"/> Water well reports are not available and attached is a description of construction details including well depth, static water level, and information necessary to establish the ground water body developed or proposed to be developed.</p> <p><input type="checkbox"/> The application is for a surface water transfer and water well reports are not required.</p> <p><b>Fees:</b></p> <p><input checked="" type="checkbox"/> Amount enclosed: <b>\$3,730, (\$3,280 previously paid for a balance due of \$450).</b> See the Department’s Fee Schedule at <a href="http://www.wrd.state.or.us">www.wrd.state.or.us</a> or call (503) 986-0900.</p>
--	---

**6. SIGNATURES**

The district certifies the following:

- (1) The water right(s) proposed for transfer is a water right(s) subject to transfer and has not been forfeited for nonuse under ORS 540.610;
- (2) Each user affected by the proposed transfer has provided written authorization for the transfer and such authorization is on file with the district; and
- (3) The district has notified each affected user that the Department may condition or reject the transfer at any time to the extent necessary too avoid injury to an existing water right, and that the use of water on lands from which the water right is transferred (authorized place of use) and at the proposed place of use during the same irrigation season or calendar year may subject both the user and district to civil penalties. behalf of the district, I affirm that the information contained in this application is true and accurate.

OR \_\_\_\_\_ District Manager signature name (print) \_\_\_\_\_ date \_\_\_\_\_

\_\_\_\_\_ name (print) \_\_\_\_\_ date \_\_\_\_\_

\_\_\_\_\_ name (print) \_\_\_\_\_ date \_\_\_\_\_

**Before submitting your application to the Department, be sure you have:**

- Answered each question completely.
- Included all the required attachments.
- Included a check payable to the Oregon Water Resources Department for the appropriate amount.